DEPARTMENT OF ENVIRONMENTAL MANAGEMENT

NOTICE OF COMMENT PERIOD

Office of Water Quality
Notice of Public Comment Period for the 2018 List of Impaired Waters
and Consolidated Assessment and Listing Methodology
under Section 303(d) of the Clean Water Act
Document #18-128

PURPOSE OF NOTICE

The Indiana Department of Environmental Management (IDEM) is soliciting public comment for the development of its draft 2018 303(d) List of Impaired Waters and the Consolidated Assessment and Listing Methodology (CALM) used to develop it. Any person having water quality data to support or refute the listing of a specific waterbody or to add a waterbody to the list will be able to provide that information to IDEM during the public comment period. Comments and suggestions regarding the CALM will also be accepted during this period. IDEM will review and respond to all comments received. IDEM will submit its finalized 2018 303(d) List of Impaired Waters as part of its 2018 Integrated Report to U.S. EPA by August 31, 2018. All public comments received during the public comment period and IDEM's responses will be included in its August 31, 2018, submittal to U.S. EPA.

The 303(d) list and the CALM will also be available April 11, 2018, on IDEM's website at:
http://www.in.gov/idem/nps/2647.htm

AUTHORITY: IC 13-18-2-3.

SUBJECT MATTER

Basic Purpose and Background

The IDEM Office of Water Quality (OWQ) is preparing to update its 303(d) List of Impaired Waters, as required by Section 303(d) of the federal Clean Water Act (CWA) and the Water Quality Planning and Management regulation contained in the Code of Federal Regulations (CFR) at 40 CFR Part 130. Under the CWA, each state is required to assemble all existing and readily available water quality-related data and information for use in assessing its waters for compliance with the state's water quality standards (WQS). Water quality criteria are developed to protect uses articulated in Indiana's WQS, including recreational uses, aquatic life use, and the use of some waters as a drinking water resource. The state is then required to prepare and make public a list of those waters not meeting WQS and the methodology used to evaluate the data and determine impairment status. The 303(d) List of Impaired Waters will identify the following:

- The portion of the waterbody that is impaired.
- The pollutant or pollutants not meeting WQS, thereby causing the impairment.
- A schedule for development of a Total Maximum Daily Load (TMDL).

A TMDL evaluation is a process that quantifies the amount of a specific pollutant that a waterbody can assimilate and still meet WQS. What constitutes a pollutant is described in Section 502(6) of the CWA and includes materials such as sewage, chemical wastes, biological materials, and wastes from industrial, municipal, and agricultural operations. The definition also encompasses drinking water contaminants that are regulated under Section 1412 of the Safe Drinking Water Act (SDWA). A TMDL is a written, quantitative assessment that accomplishes the following:

- Identifies how much of the pollutant is coming from point sources and nonpoint sources.
- Specifies the amount of pollutant reduction necessary from each source in order to meet the WQS set for that pollutant.
- Lays the groundwork for developing and implementing a plan to reduce the amount of the pollutant coming from each source.

As part of IDEM's TMDL process, the public is invited to participate in the plan to develop and implement the TMDL.

Status of U.S. EPA Approval of Indiana's 303(d) List of Impaired Waters

On May 8, 2013, U.S. EPA issued a partial approval of Indiana's 2010 303(d) list and proposed the addition of a number of reaches it believes to be impaired for various metals to Indiana's list. IDEM had removed these impairments, which were originally identified in the draft 2010 303(d) list in response to public comments received prior to submittal of its finalized list to U.S. EPA.

On June 14, 2013, U.S. EPA published its partial approval and the proposed additions to Indiana's 303(d) list for a 30-day public comment period and reopened the comment period on September 13, 2013, to allow an additional 30 days for the public to comment.

On May 14, 2014, U.S. EPA issued its final decision to add one hundred thirty-nine (139) metals-related

impairments to IDEM's 2010 303(d) list. More detailed information regarding U.S. EPA's final decision and the issues leading up to it can be found online at: http://www.in.gov/idem/nps/3889.htm.

The issues raised by U.S. EPA in response to IDEM's 2010 303(d) list have yet to be resolved. IDEM did not include the impairments U.S. EPA added to Indiana's 2010 303(d) list to the finalized 2012 303(d) list IDEM submitted to U.S. EPA for approval on December 28, 2012, nor were they added to the finalized 2014 303(d) list IDEM submitted to U.S. EPA on September 25, 2015, or the finalized 2016 303(d) list submitted on February 23, 2017. Because each 303(d) list builds upon the list from the previous cycle, these impairments are likewise not included in the draft 2018 303(d) list published in this notice.

To date, U.S. EPA has not communicated with IDEM regarding approval of IDEM's finalized 303(d) lists for the 2012, 2014, and 2016 cycles. Nonetheless, IDEM continues to make progress in its water quality assessments and remains committed to moving forward in its reporting of results to the public, despite the unresolved issues associated with earlier 303(d) lists.

Applicable Federal Law

The 303(d) List of Impaired Waters is developed pursuant to Section 303(d) of the federal CWA. This notice serves as a solicitation for any additional water quality-related information that may be used to further develop and refine the 2018 303(d) list and satisfies the federal Water Quality Planning and Management regulation in 40 CFR Part 130.

REQUEST FOR PUBLIC COMMENTS

At this time, IDEM solicits the following:

(1) Water quality data or water quality-related information to support or refute the listing of a specific waterbody or to add a waterbody to the 303(d) list.

(2) Comments and suggestions regarding the CALM.

Comments may be submitted in one of the following ways:

(1) By mail or common carrier to the following address:

Document #18-128 2018 Draft 303(d) List of Impaired Waters
Janet Pittman, Administrative Assistant
Rules Development Branch
Office of Legal Counsel
Indiana Department of Environmental Management
100 North Senate Avenue, MC 65-46
Indianapolis, IN 46204-2251

(2) By facsimile to (317) 233-5970. Please confirm the timely receipt of your faxed comments by calling the Rules Development Branch at (317) 232-8922.

(3) By electronic mail to jpittman@idem.in.gov. To confirm timely delivery of your comments, please request a document receipt when you send the electronic mail. PLEASE NOTE: Electronic mail comments will NOT be considered part of the official written comment period unless they are sent to the address indicated in this notice.

(4) Hand delivered to the receptionist on duty at the thirteenth floor reception desk, Office of Legal Counsel, Indiana Government Center North, 100 North Senate Avenue, Indianapolis, Indiana.

Regardless of the delivery method used, to properly identify each comment with the action it is intended to address, each comment document must clearly specify the LSA document number of the action on which you are commenting.

COMMENT PERIOD DEADLINE

All comments must be postmarked, faxed, or time stamped not later than July 10, 2018. Hand-delivered comments must be delivered to the appropriate office by 4:45 p.m. on the above-listed deadline date.

Additional information regarding this notice may be obtained from Jody Arthur in the Watershed Assessment and Planning Branch, Office of Water Quality, (317) 308-3179 or (800) 451-6027 (in Indiana).

DEVELOPMENT OF INDIANA'S 2018 303(D) LIST OF IMPAIRED WATERS

For the development of the 2018 Draft 303(d) List of Impaired Waters, IDEM has followed, to the degree possible, the 305(b) and 303(d) reporting methods outlined in U.S. EPA "Guidance for 2004 Assessment, Listing and Reporting Requirements Pursuant to Sections 303(d), 305(b) and 314 of the Clean Water Act" (U.S. EPA, 2003) and the additional guidance provided in U.S. EPA memorandums containing information concerning CWA Sections 303(d), 305(b), and 314 integrated reporting and listing decisions for the 2006, 2008, 2010, 2012, 2014, and 2016 cycles (U.S. EPA, 2005-2015).

For the 2018 cycle, U.S. EPA issued a memorandum focusing primarily on the transition of state water quality assessment reporting systems, including Indiana's Assessment Database (ADB) to the new, federal Assessment and Total Maximum Daily Load Tracking and Implementation System (ATTAINS) online (U.S. EPA, 2017). U.S.

EPA's goal for this transition is to more effectively analyze and share state water quality assessment information across its water programs and to measure progress toward its Strategic Plan.

For Indiana, this transition promises to streamline the integrated reporting process, achieve some internal data management efficiencies, and result in greater consistency between the water quality information U.S. EPA reports online for Indiana with the information IDEM reports on its own website. The draft 2018 303(d) list contained in this notice was developed using IDEM's 305(b) ADB. Interpretation of the data and listing decisions take into account U.S. EPA's guidance and IDEM's current CALM. Indiana will begin using the new ATTAINS system with its submittal of the 2018 Integrated Report.

INDIANA'S CONSOLIDATED LIST

One aspect of U.S. EPA's guidance calls for a comprehensive listing of all monitored or assessed waterbodies in the state based on the state's assessment and listing methodology. Each waterbody assessment unit (AU), which may consist of an entire waterbody or a segment of a larger waterbody, is to be placed in one or more of five categories depending on the degree to which it supports designated uses. U.S. EPA guidance encourages states to place a waterbody AU in additional categories as appropriate in order to more clearly illustrate where progress has been made in TMDL development and other restoration efforts. Therefore, waterbodies are assigned to one category for each of the following designated uses: aquatic life use, recreational use, fish consumption[1], and public water supply[2].

A detailed explanation of the five categories is provided in IDEM's CALM in Appendix 1. The following is a summary of the five categories:

Category 1 — The available data or information, or both, indicate that all designated uses are supported and no use is threatened.

Category 2 — The available data or information, or both, indicate the individual designated use is supported.

Category 3 — The available data or other information is insufficient to determine if the individual designated use is supported.

Category 4 — The available data or information, or both, indicate that the individual designated use is impaired or threatened but a TMDL is not required.

A. A TMDL for one or more pollutants has been completed and approved by U.S. EPA and is expected to result in attainment of all WQS applicable to the designated use.

B. Other pollution control requirements are reasonably expected to result in the attainment of all WQS applicable to the designated use in a reasonable period of time.

C. The impairment is not caused by a pollutant.

Category 5 — The available data or information, or both, indicate the individual designated use is impaired or threatened, and a TMDL is required.

A. The individual designated use is impaired or threatened by one or more pollutants and requires a TMDL.

B. The waterbody is impaired due to the presence of mercury or PCBs, or both, in the edible tissue of fish at concentrations exceeding Indiana's human health criteria for these contaminants.

The 303(d) List of Impaired Waters consists of all impairments listed in Category 5. This category includes waters where the WQS is not attained because the waterbody AU is impaired or threatened by one or more pollutant(s) for each of which a TMDL is required. It should be noted that U.S. EPA's most recent guidance does not change existing rules for listing and delisting impairments from Category 5. The existing regulations still require states, at the request of the U.S. EPA's Regional Administrator, to demonstrate good cause for not including impairments on the 303(d) list that were included on previous 303(d) lists (pursuant to 40 CFR 130.7(b)(6)(iv)). In general, IDEM will consider delisting an impairment only if one of the following is true:

• New data indicate that WQS are now being met for the specific cause of impairment to the AU under consideration.

• The assessment or listing methodology, or both, has changed, and the AU would not be considered impaired in accordance with the new methodology.

• An error is discovered in the sampling, testing, or reporting of data that led to an inappropriate listing.

• IDEM determines that another program other than the TMDL program is better suited to address the water quality problem.

• IDEM determines that the water quality problem is not caused by a pollutant for which a TMDL can be developed.

• A TMDL has been approved by U.S. EPA for the impairment.

IDEM'S METHODS FOR PRIORITIZING TMDL DEVELOPMENT

The CWA does not clearly define the timeline for TMDL development. However, IDEM works with U.S. EPA

Region 5 every 303(d) listing cycle to determine IDEM's short term TMDL schedule, which identifies the TMDLs to be developed for the next cycle. IDEM usually submits this list along with the agency's long term TMDL development schedule to U.S. EPA with the Integrated Report each cycle. However, IDEM's negotiations with U.S. EPA regarding the short term TMDL schedule (the TMDLs to be developed for the 2020 cycle) is complete as of this notice and included in Appendix 2. While it is possible for this list to change somewhat depending on unanticipated factors that can impact IDEM's TMDL monitoring activities and/or development, it accurately reflects IDEM's current plans for TMDL development in the short term.

IDEM's long term schedule for TMDL development was developed in accordance with the methods described in IDEM's TMDL Program Priority Framework. This framework was developed in 2015 and describes IDEM's methods for prioritizing waters for TMDL planning and watershed restoration. It also includes the agency's long term TMDL development schedule, which identifies the watersheds in which TMDLs will be developed through the 2022 cycle. More detailed information on IDEM's 303(d) TMDL Program Priority Framework and the long term schedule for TMDL development can be found in IDEM's CALM (Appendix 1).

The specific waterbodies identified on IDEM's long term schedule, like those identified in IDEM's short term schedule, may change based on unanticipated circumstances. Although the specific waterbodies may change, IDEM will follow the methods described in its Program Priority Framework when prioritizing impaired waters for TMDL development to help ensure ongoing consistency with U.S. EPA's long term vision.

HOW IMPAIRMENT INFORMATION IS ORGANIZED ON INDIANA'S 303(D) LIST OF IMPAIRED WATERS

IDEM currently maintains assessment information for all Indiana waters in its ADB for CWA 305(b) reporting and 303(d) listing purposes and to provide assessment information when requested by the public. Every lake, stream, or reach of stream in the ADB is assigned a unique assessment unit identification (AUID).

Generally, each lake or reservoir is considered one AU and is assigned a single AUID. For flowing waters, the sizes of AUs vary based on a number of factors such that a single AUID may represent an entire stream or only one reach of it. IDEM's methods for defining representative AUs are discussed in detail in the CALM.

On the 303(d) list, impairments are listed individually in order to achieve consistency with the way U.S. EPA tracks TMDL development and to facilitate more effective planning by IDEM. Therefore, a single AU may appear on the 303(d) list for one or more impairments.

Revisions to Indiana's Reach Index for Mapping Impairments

IDEM defines the geographical extent and location of each AU within a given 12 or 14 digit hydrologic unit code (HUC) for mapping purposes through a process called reach indexing. Reach indexing uses software tools that work within geographical information systems (GIS) applications to delineate one or more AUs for a given waterbody and to "key" these AUs to the National Hydrography Dataset (NHD)[3], which allows them to be mapped. This "key" is called the Reach Index. IDEM developed its first statewide Reach Index in 2002 to facilitate mapping of Indiana's 305(b) assessments and 303(d) listings in GIS applications and to incorporate this information into IDEM's ADB and U.S. EPA's national databases.

IDEM's original Reach Index was developed using the NHD at medium resolution (1:100,000 scale). When the NHD became available for Indiana in high resolution (1:24,000 scale), IDEM found that a significantly greater number of first and second order streams[4] appeared at this scale than were visible in its original Reach Index. These small streams and stream networks are an important component of the hydrology in their watersheds and can have significant effects on water quality in larger streams. Therefore, IDEM began working to revise its Reach Index in 2008 to incorporate the high resolution NHD allowing still more accurate application of assessment data as well as a more comprehensive picture of water quality conditions throughout Indiana.

In early 2014, IDEM completed its high resolution indexing for the entire state of Indiana, and all of the resulting changes have been entered into the ADB. In 2017, IDEM completed a full review of the High Resolution (HR) Reach Index to identify any remaining errors in the segmentation such as inconsistency with our guidelines for indexing, typographical errors and other issues resulting in incorrect representation of assessment units for flowing water. The HR Reach Index is now finalized. While IDEM may in the future make additional changes, any revisions of IDEM's HR Reach Index are expected to be limited and conducted only when needed to support National Pollutant Discharge Elimination System permit development, such as the application of site-specific criteria, or other IDEM OWQ program needs.

IDEM will provide a full record of all segmentation changes to date U.S. EPA with its submittal of its 2018 Integrated Report to facilitate the tracking of information pertaining to the 303(d) list and TMDL development. IDEM did not report any changes to the HR Reach Index for the 2016 cycle because its final review was still underway. With this notice, IDEM is reporting all the final changes to the HR Reach Index including the AUs that were re-indexed and their AUIDs retired (Appendix 7). All of the changes to the 303(d) list to date resulting from the changes to HR Reach Index are also reported in this notice in Appendices 8 (impairments removed) and 9 (impairments added back). However, IDEM expects to make additional changes to its 303(d) list as the Agency works to evaluate the original assessment information for any AUID re-indexed to ensure its proper application to newly indexed AUs.

HOW IDEM DEVELOPED THE DRAFT 2018 303(D) LIST

Each 303(d) list builds upon the previous list. To develop the draft 2018 303(d) list in this notice, IDEM used as its basis the finalized 2016 303(d) list submitted to U.S. EPA in an addendum to its 2016 Integrated Water Quality Monitoring and Assessment Report (IR) on February 23, 2017. Although IDEM is still awaiting U.S. EPA approval of its finalized 303(d) list for 2016 as well as its 2012 and 2014 303(d) lists, IDEM chose to use its finalized 2016 list as a starting point because it provides the most current information available from which to develop the 2018 303(d) list. The tables in this notice identify all impairments removed from and added to Category 5 as well as those added to Category 4A based on the approval of TMDLs developed for them. Tables summarizing all changes made to date for the 2018 cycle are also provided in this notice.

IDEM's Use of External Data

Section 303(d) of the CWA requires that states consider all readily available data sources in the preparation of their 303(d) lists. On September 23, 2015, IDEM launched its External Data Framework (EDF) to provide a systematic, transparent, and voluntary means for external organizations to share the water quality data they collect with IDEM for potential use in its CWA assessment and listing processes.

IDEM is currently working with the Army Corps of Engineers and the Marion County Health Department through the External Data Framework to receive and evaluate the water quality data they are collecting for potential use in IDEM's water quality assessments and 303(d) listing processes. These organizations are still in the process of collecting and formatting their data for submittal through the EDF.

IDEM is also working to develop an online tool to assist EDF participants (and anyone else collecting water quality monitoring data) to better document the quality of the data they collect. The Online Quality Assurance Project Plan (QAPP) Tool will allow users to fill out a pre-formatted QAPP template that includes all the necessary elements that the organization collecting the data or any secondary users of the data set (including IDEM) would need to determine whether it is reliable for their needs. The tool will allow users to develop their QAPPs over as many sessions as they need, will provide an extensive library of documents to help the user understand the information needed in different sections of the QAPP, and will allow users to email IDEM staff directly with any questions they may have.

While the QAPP tool will be available to any organization conducting water quality monitoring, IDEM is developing it primarily for use by EDF participants to help them provide sufficient quality assurance documentation with their data submittals. IDEM Nonpoint Source Program grantees will also benefit from this tool as they are required to develop QAPP for any monitoring they conduct with grant funds. IDEM expects to complete development of the QAPP tool by late 2018.

The public is invited to explore IDEM's EDF website and its Secondary Data Portal to learn more about the EDF and how to submit water quality data for potential use in the development of IDEM's 303(d) list for future cycles:

• IDEM Office of Water Quality's EDF website: http://in.gov/idem/cleanwater/2485.htm

• IDEM Office of Water Quality's Secondary Data Portal: http://www.hoosierriverwatch.com/portal/

The public is also encouraged to use this comment period as an opportunity to provide feedback to IDEM regarding the EDF. All comments received during the public comment period for the 2018 303(d) list will be reviewed and evaluated to identify potential improvements to the process or to suggest any changes in external data policy.

Impairments Removed from Category 5A as a Result of TMDL Development

For the 2018 cycle, IDEM submitted TMDL reports for the St. Joseph River, the South Fork Blue River, and the Upper Mississinewa River watersheds, all of which have been approved. As a result, IDEM moved a total of two hundred sixty-one (261) impairments previously listed in Category 5 to Category 4A.

To facilitate public review, all impairments moved into Category 4A for the 2018 cycle (Figure 1) are identified in Appendix 3 and are keyed to the TMDL in which they are addressed (Tables 3-1 and 3-2). To date, IDEM has completed a total of two thousand seventy-six (2,076) TMDLs for impairments to Indiana Waters (Figure 2). The TMDL reports for approved TMDLs, along with information on their development, can be found online at: http://www.in.gov/idem/nps/2347.htm.

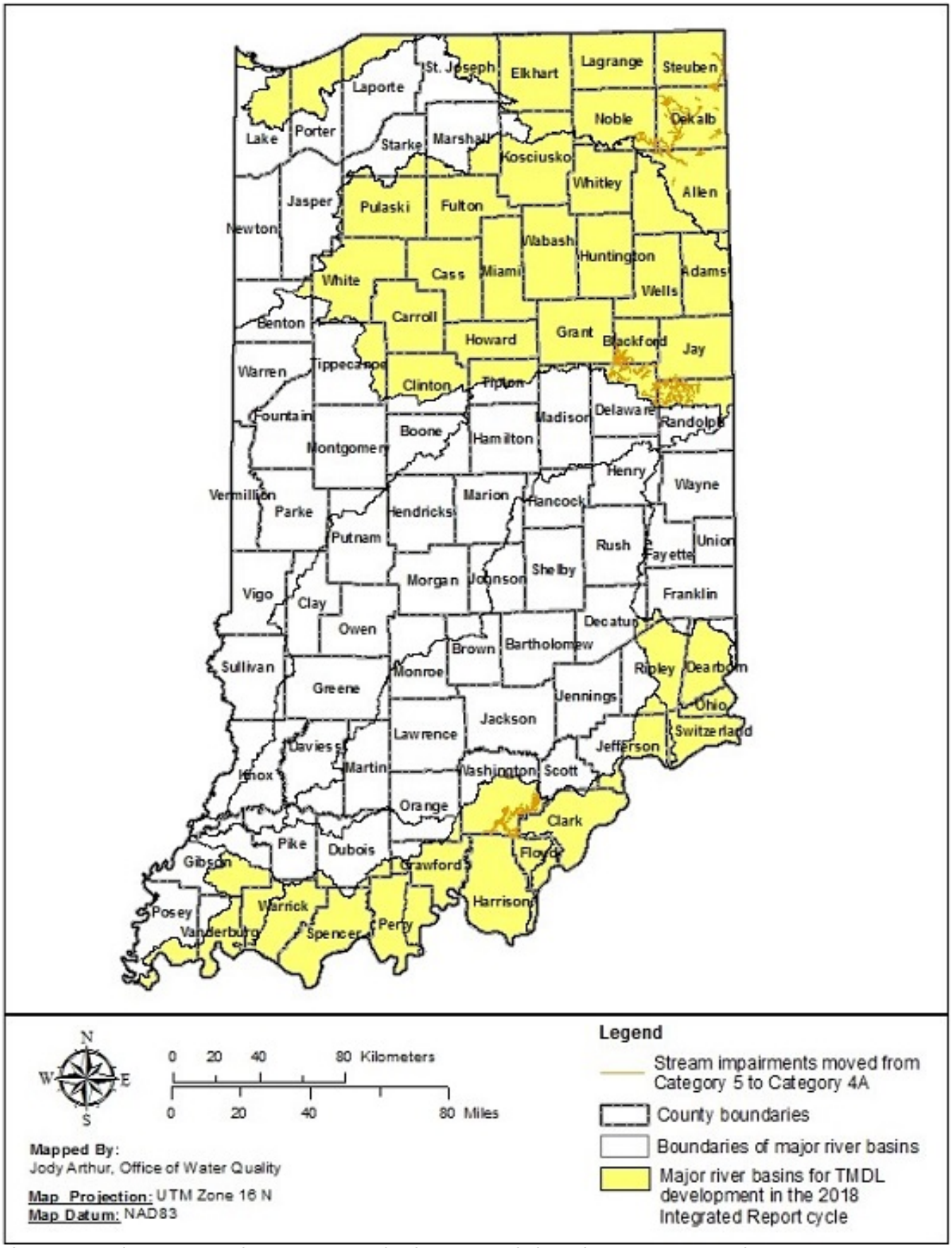

Figure 1: Impairments moved to Category 4A for the 2018 cycle based on TMDL approvals.

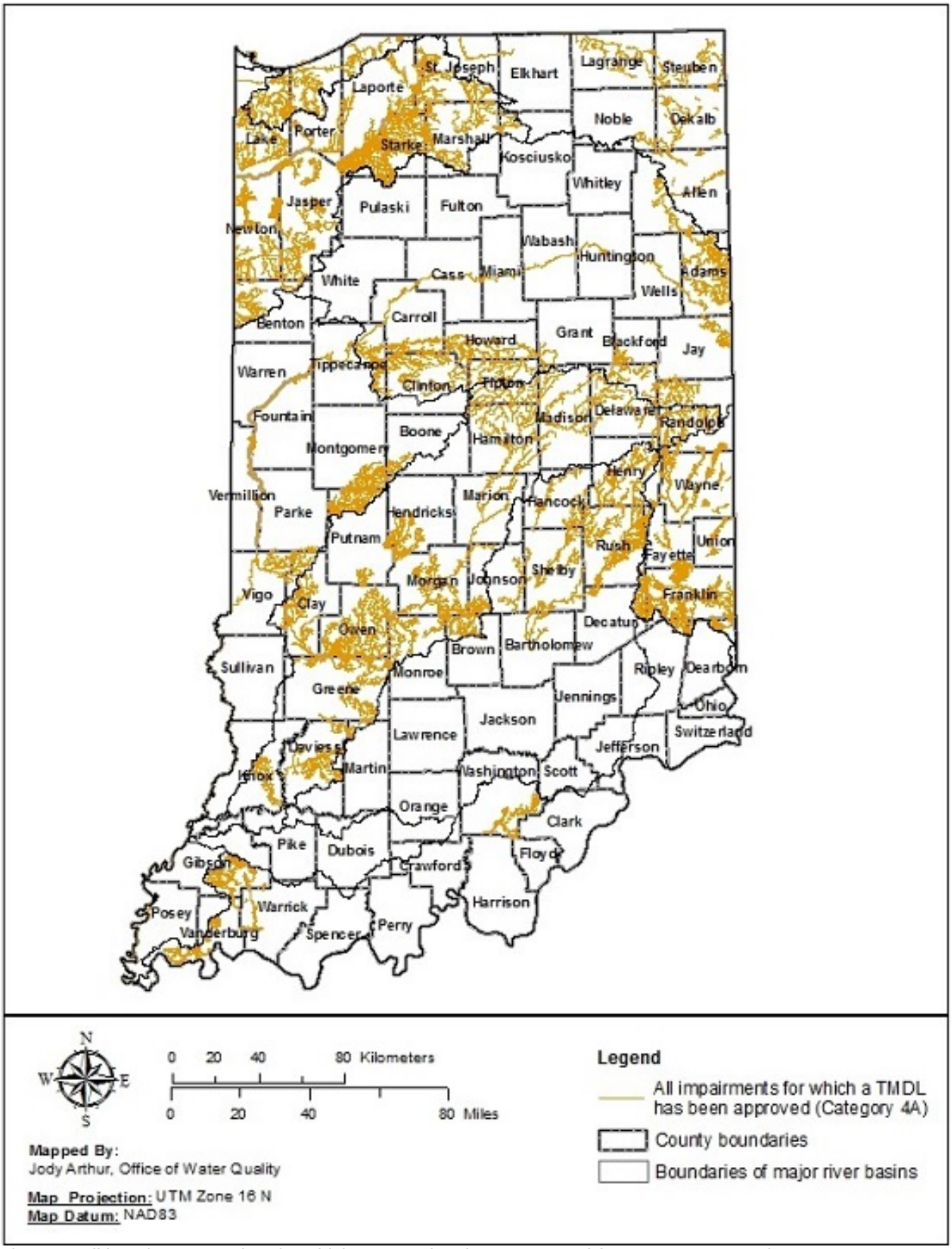

Figure 2: All impairments to date for which a TMDL has been approved (Category 4A waters).

Impairments Removed from Category 5 Based on New or Revised Assessments Indicating that Applicable WQS Are Being Met

This section includes impairments removed from Category 5 based on more recent data or other information that have become available since IDEM's submittal of its finalized 2016 303(d) list on February 23, 2017 (Figure 3). Most of the impairments removed from Indiana's 303(d) list are located in the Upper Wabash River basin, which was sampled by IDEM in 2016, and the Lower Wabash River basin sampled in 2017. There is also a number of impairments removed based on studies conducted by IDEM in other basins in 2016 and 2017.

As a result of these assessments, IDEM has found that WQS are now met for a total of twenty (20) previously identified impairments (Appendix 4). These impairments have been removed from Category 5A for the 2018 cycle.

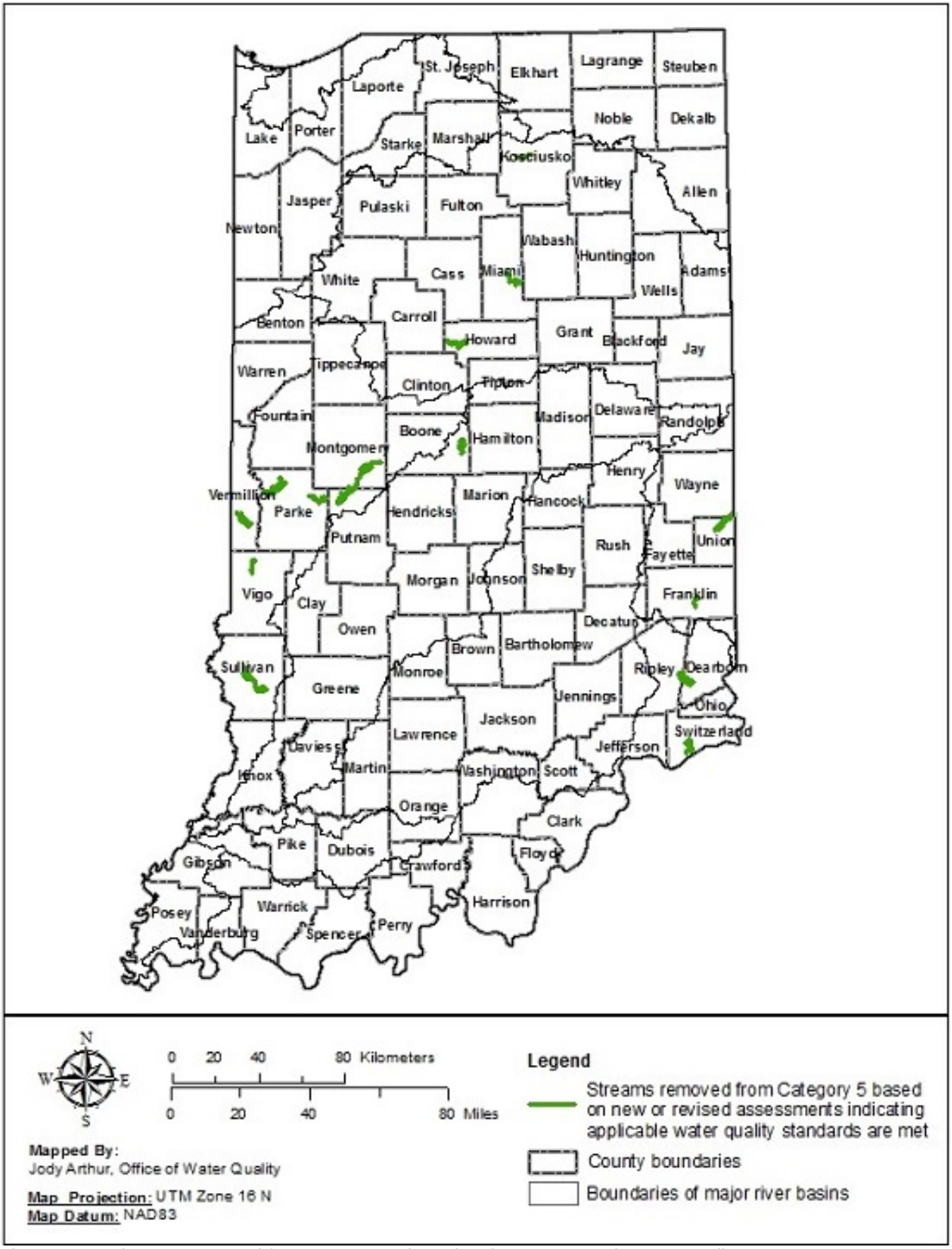

Figure 3: Impairments removed from Category 5 based on improvements in water quality.

Impairments Added to Category 5 Based on New or Revised Assessments

This section includes impairments added to Category 5 based on more recent data or other information that have become available since IDEM's submittal of its finalized 2016 303(d) list on February 23, 2017 (Figure 4).

For a lake or stream to be listed, IDEM must have sampling data representative of that waterbody, and the data collected must support 303(d) listing in accordance with IDEM's CALM.

The impairments added to the 303(d) list on the basis of new or revised assessments are located mostly in the Upper Wabash River basin, which was sampled by IDEM in 2016, and the Lower Wabash River basin sampled in 2017, and the Great Miami basin, which was sampled for TMDL development in 2014. However, a few additional impairments were also identified in other areas of the state (Figure 4).

Based on these assessments, IDEM has added a total of two hundred thirty-three (233) impairments to Category 5, which are shown in Figure 4 and identified in Appendix 5.

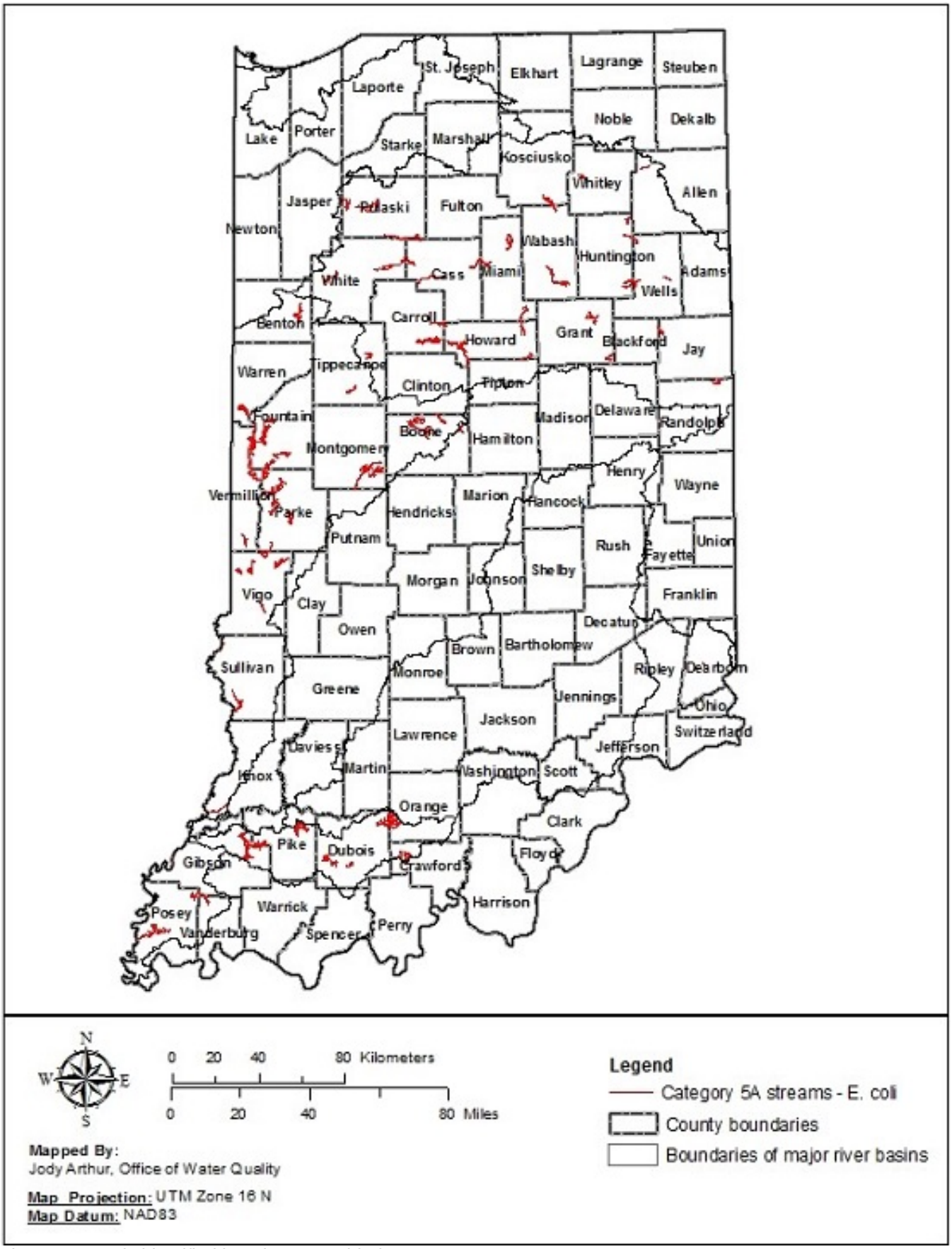

Figure 4 : Newly identified impairments added to Category 5.

Changes to Category 5 Based on IDEM's Ongoing Review to Identify Errors and Omissions and to Ensure Consistency with Indiana's WQS

IDEM routinely reviews its 303(d) list for errors and omissions, and to ensure consistency with Indiana's WQS and the information IDEM maintains in its ADB. As of this notice, IDEM has not identified any additional impairments that should be added to Category 5 but found three (3) impairments that should be removed for the 2018 cycle (Appendix 6). IDEM's review of its 303(d) list continues and is expected to result in additional changes as IDEM prepares for its transition to U.S. EPA's new ATTAINS database.

Impairments Removed from Category 5 Based on Changes to Indiana's High Resolution Reach Index

IDEM has made a number of changes to Category 5 as a result of the re-indexing completed during its final review of the HR Reach Index. These changes have the appearance of increasing the number of impairments to Indiana waters significantly. However, this is not the case. Table 1 illustrates the effect that re-indexing has on the 303(d) list both in terms of the number of impairments and stream miles listed. Based on the changes to Indiana's 303(d) list from 2016 to 2018, which are summarized in Table 2, the number of listed stream impairments grew by eighty-two percent (82%) while the number of stream miles impaired increased by only three percent (3%).

Table 1: Example of how re-indexing can change the number of impairments and stream miles impaired on Indiana's 303(d) list.

Original AUID to be Split and Retired	AU Size (Miles)	Original Impairment to be Delisted	New AUID Resulting from Split	AU Size (Miles)	Impairment Added Back
Stream Reach A	3.5	E. COLI	Stream Reach B	2.6	E. COLI
					DISSOLVED OXYGEN
		DISSOLVED OXYGEN	Stream Reach C	0.9	E. COLI
					DISSOLVED OXYGEN
One stream reach originally listed	3.5 miles originally listed	Two impairments originally listed	Two stream reaches now listed	3.5 miles now listed	Four impairments now listed

In keeping with U.S. EPA policy, no impairment may be delisted without good cause as described under the heading of Indiana's Consolidated List of this notice. It should be noted that re-indexing alone does not constitute good cause for delisting. Although retiring an impaired AU requires delisting of its impairments, it is IDEM's policy to add those impairments back to the 303(d) under their new AUIDs unless good cause can be shown to do otherwise.

With this notice, IDEM is reporting all the final changes to the HR Reach Index including the AUs that were re-indexed and their AUIDs retired (Appendix 7). All of the changes to the 303(d) list to date resulting from the changes to HR Reach Index are also reported in this notice. IDEM removed a total of one thousand three hundred seventy-four (1,374) impairments from Category 5 and added a total of four thousand three hundred eighty-three (4,383) impairments back as a result of changes in segmentation (re-indexing). These changes are identified in Appendices 8 and 9, respectively. Although few changes will be made to the HR Reach Index going forward, IDEM expects to make additional changes to its 303(d) list in the future as IDEM works to evaluate the original assessment information for any AUID re-indexed to ensure its proper application to newly indexed AUs.

SUMMARY OF CHANGES TO INDIANA'S 303(D) LIST FOR THE 2018 CYCLE

Table 2 summarizes the proposed removals from and additions to Indiana's 303(d) list and the impact of these changes in terms of:

- The total number of impairments and the total number of individual waterbodies impaired. Note that these values differ because a single waterbody may be listed for one or more individual impairments.
- The total number of impairments and individual waterbodies impaired, broken out by waterbody type (streams versus lakes).
- The total number of stream miles and lake acres impaired.

Table 3 provides a comparison of the 2016 and 2018 303(d) lists in terms of the types of changes made (removals and additions to Category 5).

Table 4 provides a simple comparison of the finalized 2016 303(d) list and the 2018 list contained in this notice.

Table 5 provides a comparison of the different types of impairments identified on Indiana's 303(d) list, both in 2016 and now.

The combined changes made to date for the 2018 cycle result in a 303(d) List of Impaired Waters containing a total of six thousand seven hundred thirty-eight (6,738) impairments. Figure 5 shows the location of all waters on Indiana's draft 2018 303(d) list. Figures 5 through 10 show the location of the following top five types of impairments of Indiana waters:

- E. coli. (Figure 6)
- Impaired Biotic Communities. (Figure 7)
- PCBs in Fish Tissue. (Figure 8)
- Dissolved Oxygen. (Figure 9)
- Nutrients and nutrient-related parameters (Figure 10)

Appendix 10 consists of all Category 5A and Category 5B impairments that together comprise the 2018 303(d) list of impaired waters for Indiana. The 303(d) list is a subset of Indiana's Consolidated List, which will be submitted to U.S. EPA with IDEM's 2018 IR.

Table 2: Changes to the 2016 303(d) List submitted to U.S. EPA on February 23, 2017.

Nature of Change	Total Number of Impairments	Total Number of Individual Waterbodies*	Stream Impairments	Individual Streams**	Stream Miles	Lake Impairments	Individual Lakes***	Lake Acres***
Impairments Removed from Category 5								
Impairments moved from Category 5 to Category 4A based on TMDL development*	261	176	261	176	1,491	0	0	0
Impairments removed from Category 5 based on new or revised assessments indicating the applicable WQS are being met	20	17	20	17	276	0	0	0
Impairments removed from Category 5 as a result of ongoing review for errors and inconsistencies in listing	3	3	2	2	22	1	1	1,854
Impairments removed from Category 5 due to changes in segmentation	1,374	949	1,374	949	18,315	NA	NA	NA
Impairments Added to Category 5								
Impairments added to Category 5 based on new or revised assessments	233	172	233	172	1,338	0	0	0
Impairments added back to Category 5 due to changes in segmentation	4,383	2,894	4,383	2,894	19,253	NA	NA	NA

*The term "waterbodies" includes streams, stream reaches, and Great Lakes shoreline reaches, which are measured in miles and are included in the values shown for streams. Lakes are also considered waterbodies.
**The term "streams" refers to all streams, reaches of streams, and Great Lakes shoreline reaches defined by a unique Assessment Unit ID (AUID).
***For accurate year-to-year comparisons, this value does not include Lake Michigan, which is 154,176 acres in size.

Table 3: Changes to Indiana's 303(d) List of Impaired Waters in terms of the total number of impairments added to or removed from the finalized 2016 303(d) list submitted to U.S. EPA on February 23, 2017.

Total Number of Impairments on the 2016 303(d) List Submitted to U.S. EPA on February 23, 2017	3,780*
Impairments moved from Category 5 to Category 4A based on TMDL development	261
Impairments removed from Category 5 based on new or revised assessments indicating the applicable WQS are met	20
Impairments removed from Category 5 as a result of ongoing review for errors and inconsistencies in listing	3
Impairments removed from Category 5 due to changes in segmentation	1,374
DELISTINGS TOTAL	1,658
Impairments added to Category 5 based on new or revised assessments	233
Impairments added back to Category 5 due to changes in segmentation	4,383

ADDITIONS TOTAL	4,616
Total Number of Impairments on Draft 2018 303(d) List	6,738

*This value corrects the value of 3,786 impairments reported in the summary tables submitted in Appendix O with Indiana's addendum to its 2016 Integrated Report submitted to U.S. EPA on February 23, 2017.

Table 4: Comparison of the finalized 2016 303(d) List of Impaired Waters Submitted to U.S. EPA as part of IDEM's addendum to its 2016 Integrated Report (IR) on February 23, 2017 and the 2018 303(d) List of Impaired Waters. The values shown for 2016 correct those reported in the narrative addendum based on the impairments identified in Attachment 7 of the addendum.

303(d) List	Total Number of Impairments	Total Number of Individual Waterbodies*	Stream Impairments	Individual Streams**	Stream Miles	Lake Impairments	Individual Lakes ***	Lake Acres***
Finalized 2016 303(d) List from Attachment 7 of Indiana's 2016 IR addendum	3,780	2,509	3,606	2,371	20,849	174	138	58,196
Draft 2018 303(d) List	6,736	4,391	6,563	4,254	21,423	173	137	56,342

*The term "waterbodies" includes streams, stream reaches, and Great Lakes shoreline reaches, which are measured in miles and are included in the values shown for streams. Lakes are also considered waterbodies.
**The term "streams" refers to all streams, reaches of streams, and Great Lakes shoreline reaches defined by a unique Assessment Unit ID (AUID).
***For accurate year-to-year comparisons, this value does not include Lake Michigan, which is 154,176 acres in size.

Table 5: Comparison of the types of impairments shown on the finalized 2016 303(d) List of Impaired Waters Submitted to U.S. EPA as part of IDEM's addendum to its 2016 Integrated Report (IR) on February 23, 2017 and the 2018 303(d) List of Impaired Waters. The values shown for 2016 correct those reported in the narrative addendum based on the impairments identified in Attachment 7 of the addendum.

Cause of Impairment	Number of Impairments on the Finalized 2016 303(d) List as Shown in Attachment 7 of Indiana's 2016 IR Addendum	Number of Impairments on the 2018 303(d) List
E. COLI	1,386	2,381
IMPAIRED BIOTIC COMMUNITIES	807	1,553
PCBs (FISH TISSUE)	597	1,256
DISSOLVED OXYGEN	323	565
NUTRIENTS	277	449
TOTAL MERCURY (FISH TISSUE)	68	139
DIOXIN (WATER)	69	69
PCBs (WATER)	69	69
TOTAL MERCURY (WATER)	42	42
PHOSPHORUS	50	50
PH	22	38
CHLORIDE	18	50
ALGAE	12	12
TASTE AND ODOR	12	12
AMMONIA	11	23
FREE CYANIDE	6	6
OIL AND GREASE	5	5
PESTICIDES	3	3
SILTATION	1	1
SULFATE	3	8
CADMIUM (DISSOLVED)	0	1
COPPER (DISSOLVED)	0	1
NICKEL (DISSOLVED)	0	1

ZINC (DISSOLVED)	0	2
Total	3,780	6,736

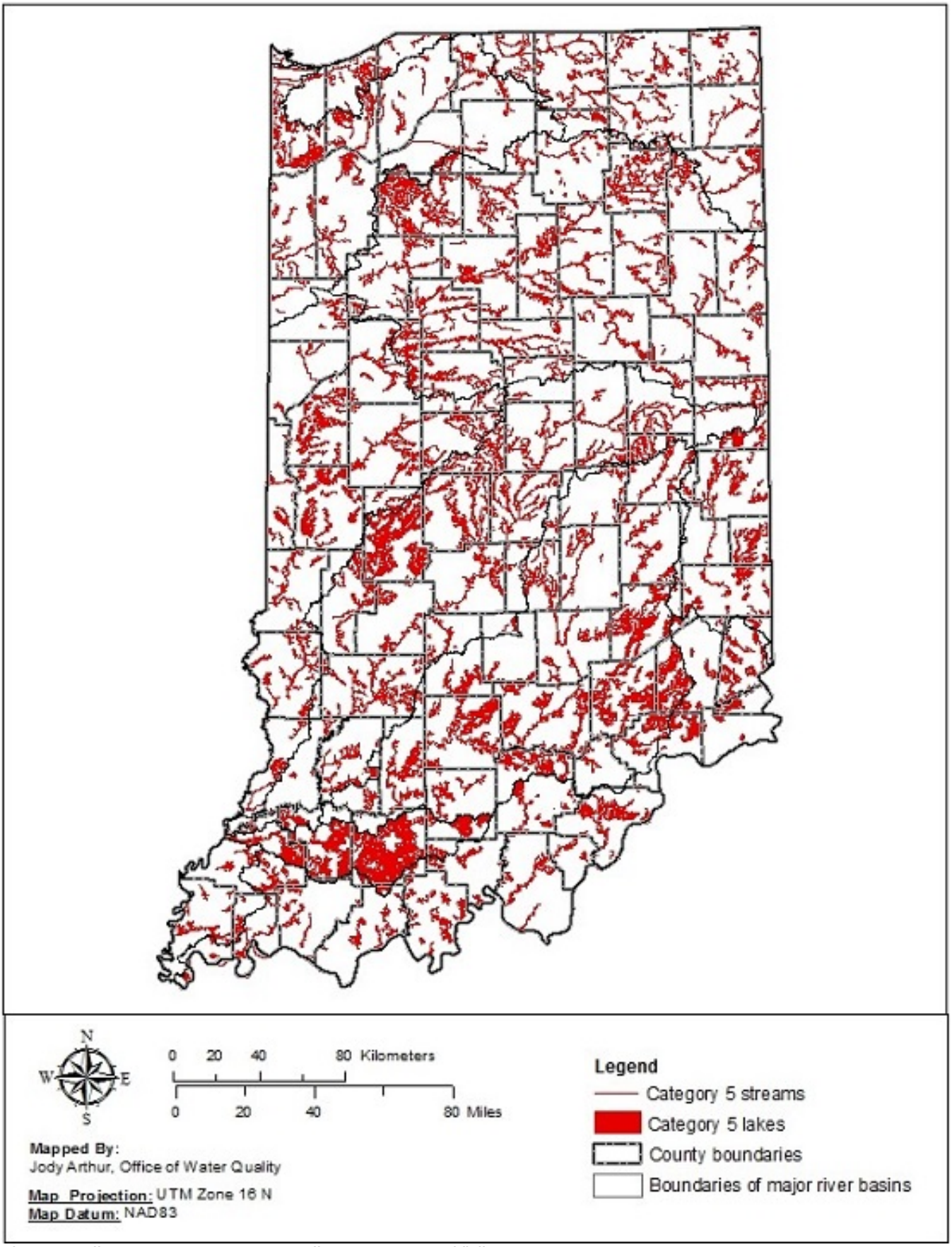

Figure 5: All Category 5 waters on Indiana's 2018 303(d) list.

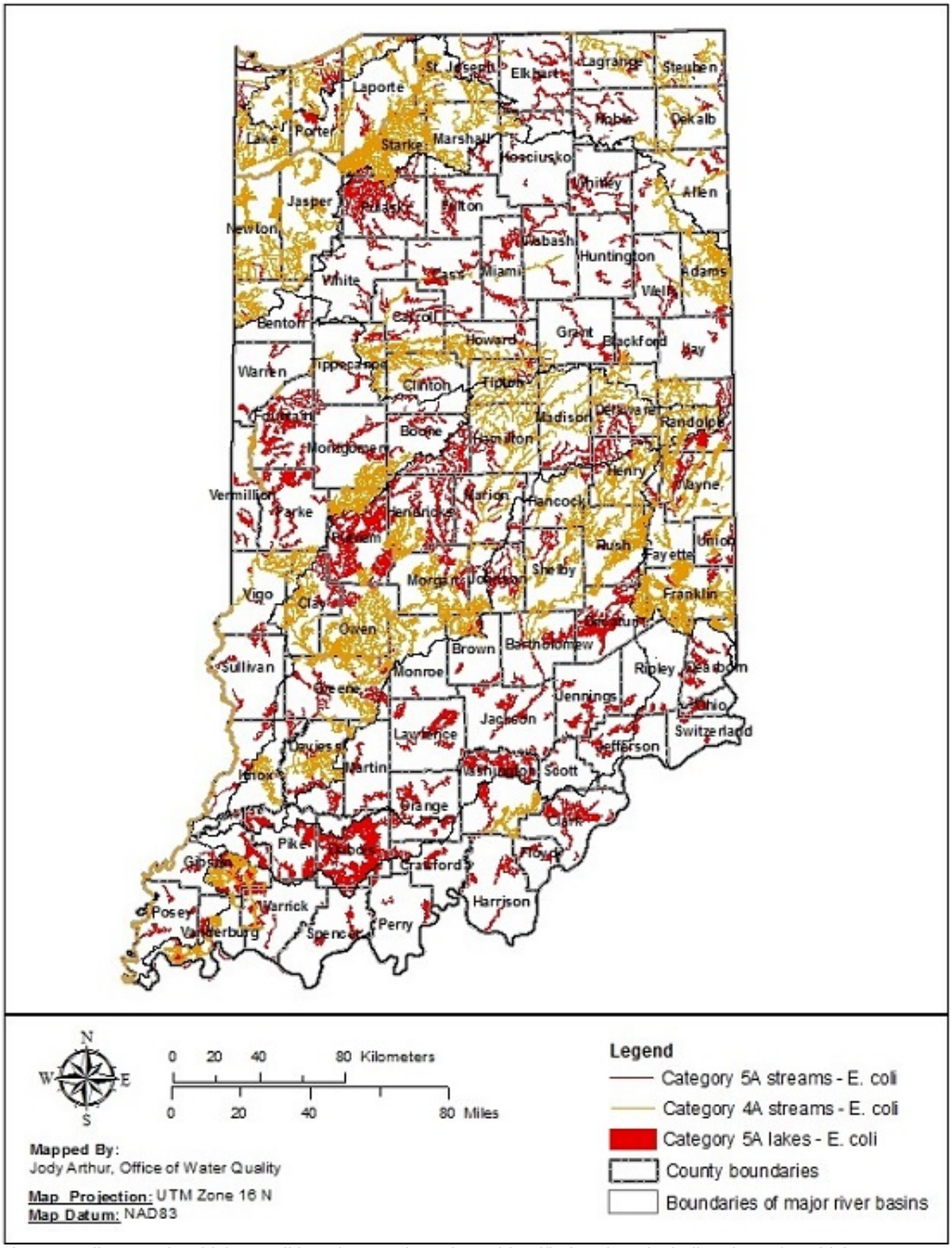

Figure 6: All waters in which E. coli impairments have been identified to date, including those for which a TMDL has been approved (Category 4A) and those on Indiana's 2018 303(d) list (Category 5).

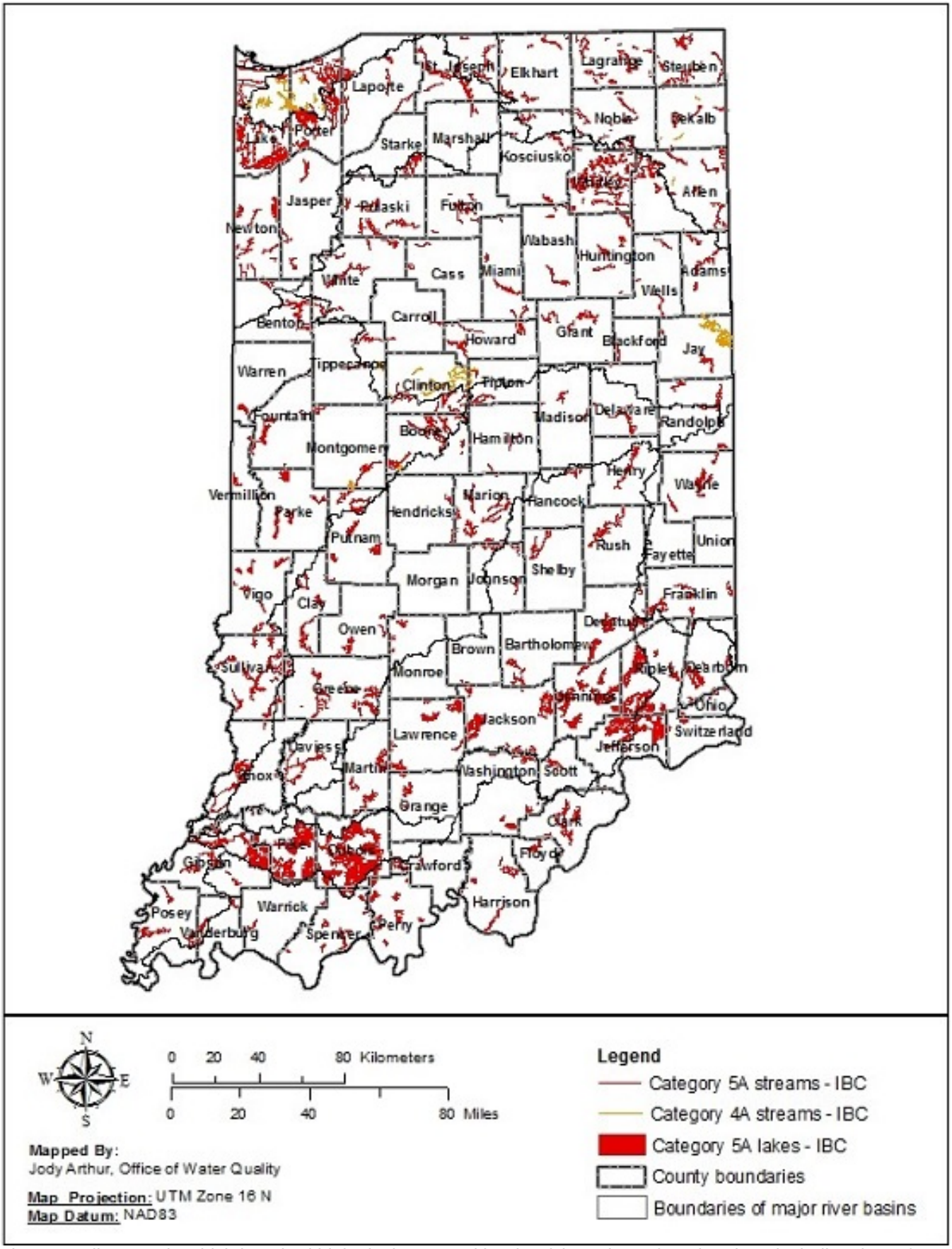

Figure 7: All waters in which impaired biological communities (IBC) have been found to date, including those for which a TMDL has been approved (Category 4A) and those on Indiana's 2018 303(d) list (Category 5)

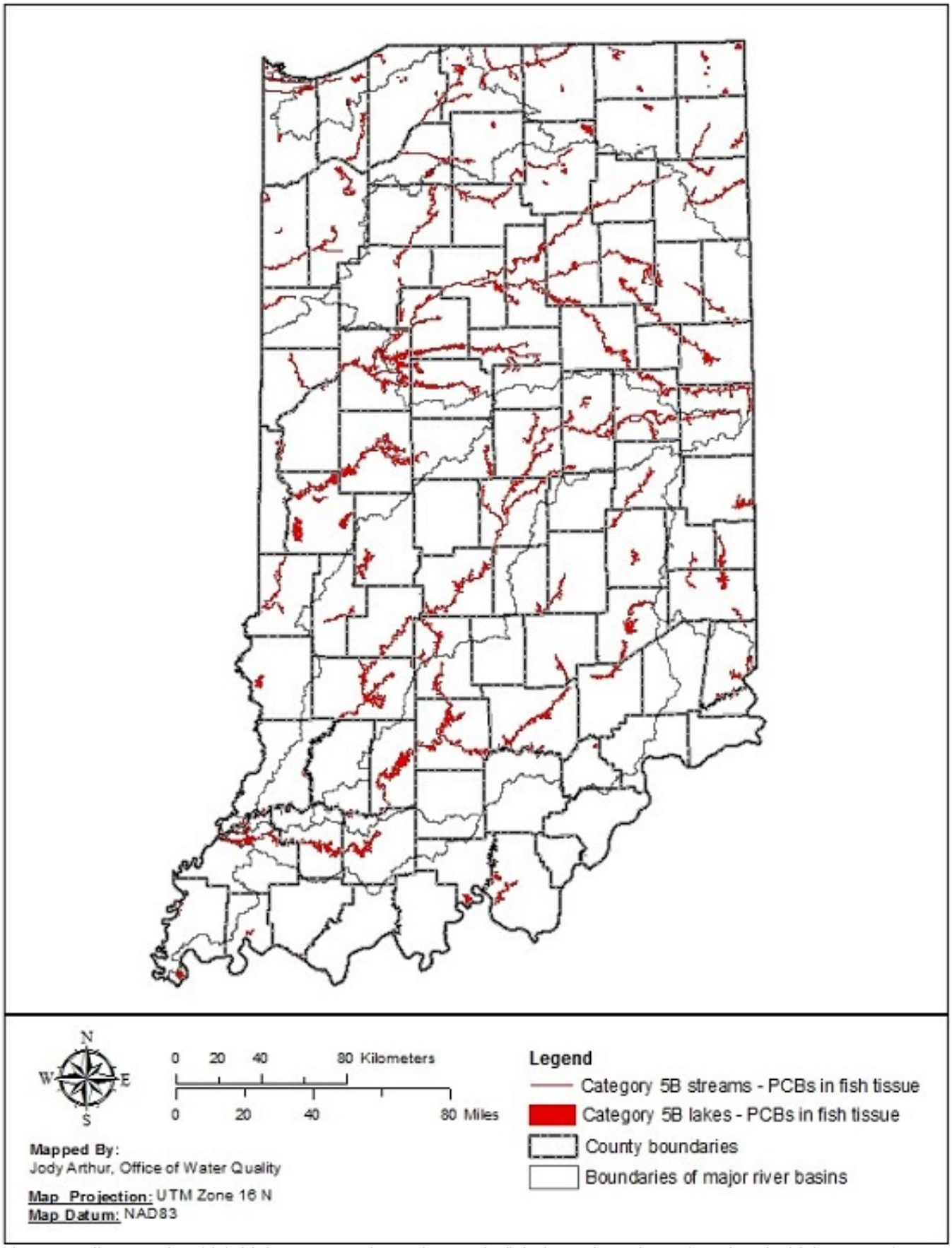

Figure 8: All waters in which high concentrations of PCBs in fish tissue have been found and which appear in Category 5B of Indiana's 2018 303(d) list.

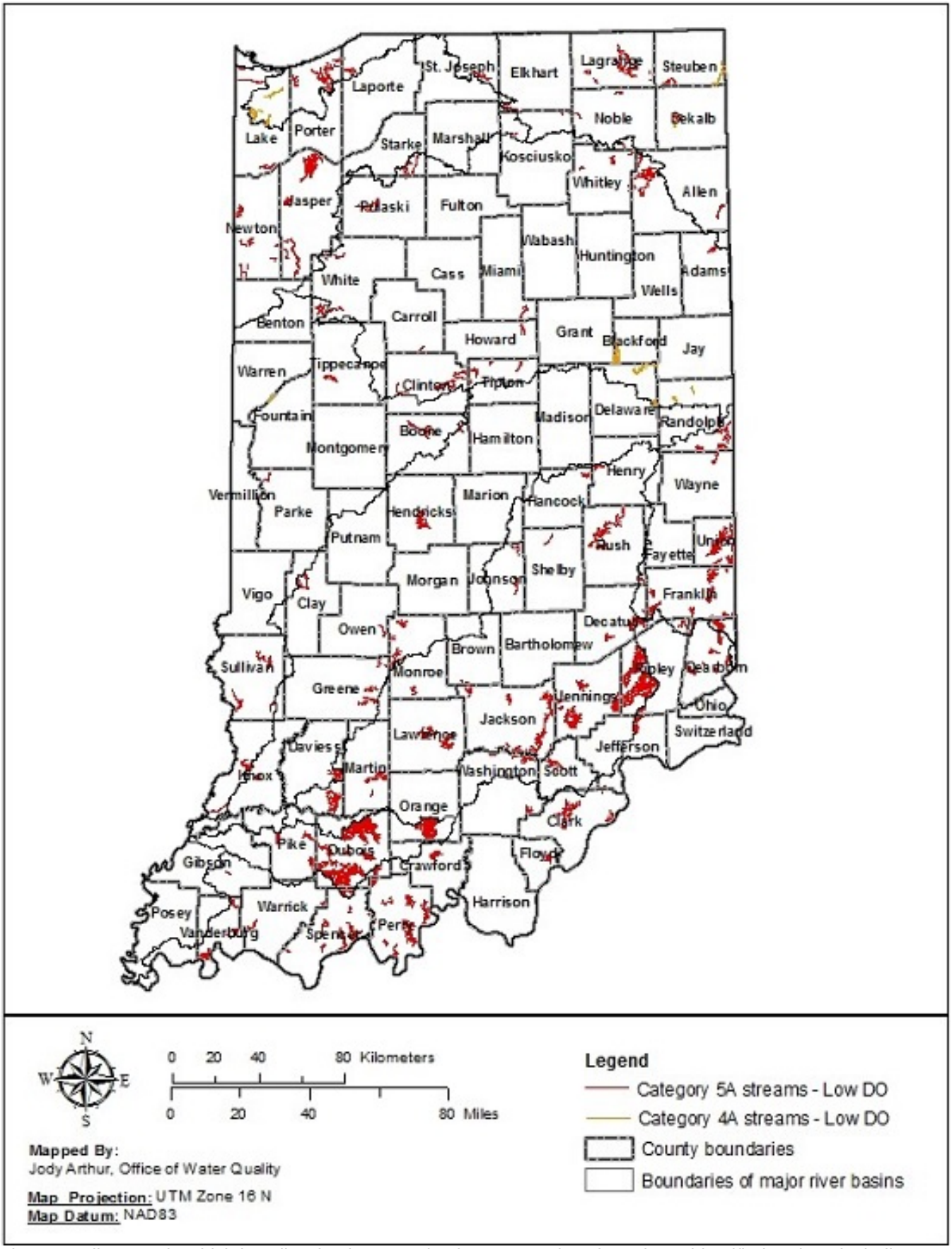

Figure 9: All waters in which low dissolved oxygen (DO) concentrations have been identified to date, including those for which a TMDL has been approved (Category 4A) and those on Indiana's 2018 303(d) list (Category 5).

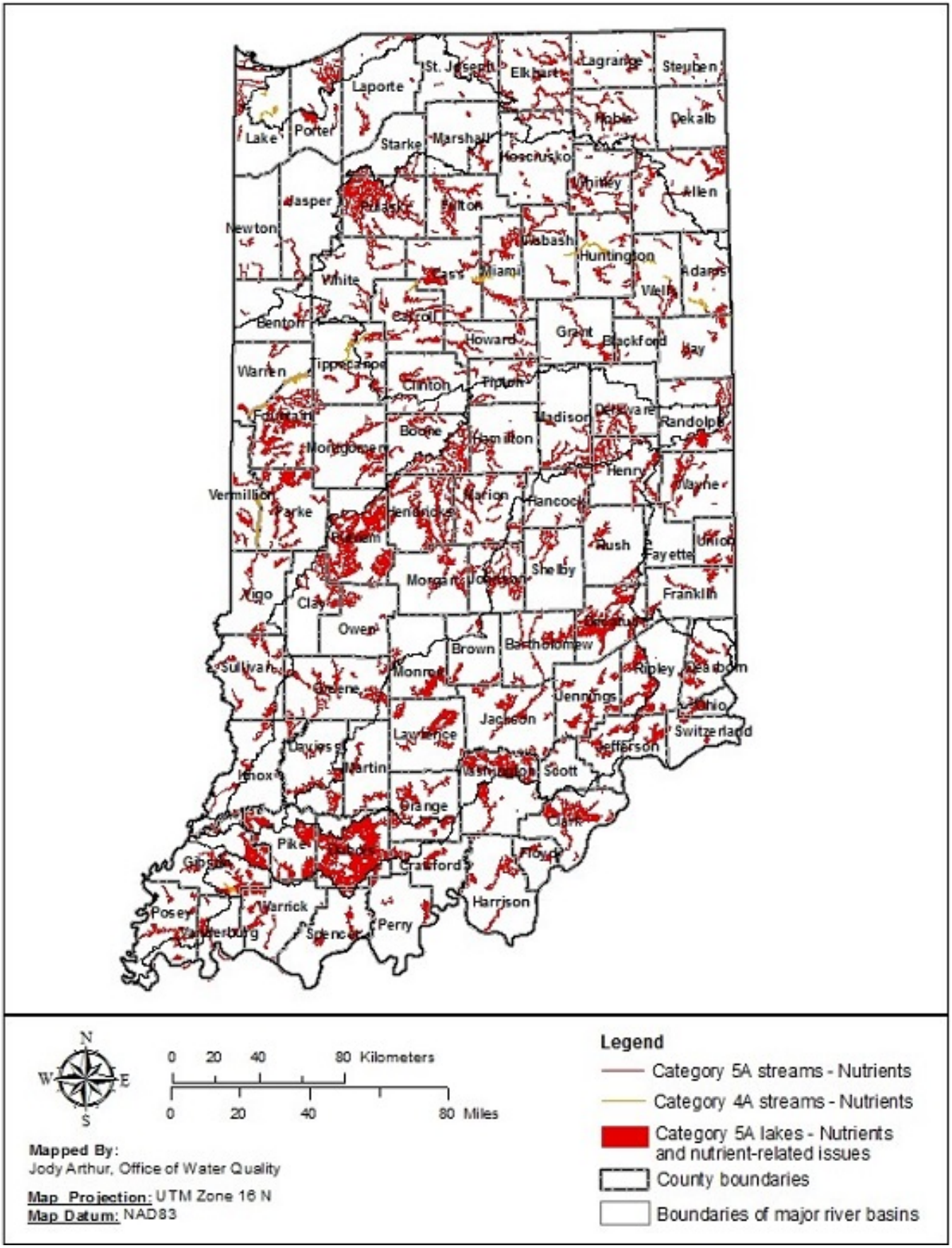

Figure 10: All waters in which impairments for nutrients and nutrient-related issues have been identified to date,

including those for which a TMDL has been completed (Category 4A) and those on Indiana's 2018 303(d) list (Category 5).

MAP INFORMATION SOURCES

All information used to create the maps in this report was obtained from IDEM databases and Geographical Information Systems Libraries, and the State of Indiana Geographical Information Office.

REFERENCES CITED

Indiana Administrative Code (IAC): http://www.in.gov/legislative/iac/title327.html

Indiana Department of Environmental Management (IDEM). 2004. *Quality Assurance Project Plan for Indiana Surface Water Quality Monitoring and Total Maximum Daily Load (TMDL) Program*. Office of Water Management, Assessment Branch, Environmental Toxicology and Chemistry Section. Indianapolis, IN.

Indiana Department of Environmental Management (IDEM). 2005. *Indiana Water Quality Monitoring Strategy (draft)*. Office of Water Management, Assessment Branch. Indianapolis, IN. B-001-OWQ-A-00-06-0-R3.

U. S. Environmental Protection Agency. 2003. *Guidance for 2004 Assessment, Listing and Reporting Requirements Pursuant to Sections 303(d) and 305(b) of the Clean Water Act, July 21, 2003*. Washington, D.C.: U.S. Environmental Protection Agency.

U. S. Environmental Protection Agency. 2005. *Guidance for 2006 Assessment, Listing and Reporting Requirements Pursuant to Sections 303(d), 305(b) and 314 of the Clean Water Act, July 29, 2005*. Washington, D.C.: U.S. Environmental Protection Agency.

U. S. Environmental Protection Agency. 2006. *Information Concerning 2008 Clean Water Act Sections 303(d), 305(b), and 314 Integrated Reporting and Listing Decisions*. Washington, D.C.: U.S. Environmental Protection Agency.

U. S. Environmental Protection Agency. 2009. *Information Concerning 2010 Clean Water Act Sections 303(d), 305(b), and 314 Integrated Reporting and Listing Decisions*. Washington, D.C.: U.S. Environmental Protection Agency.

U. S. Environmental Protection Agency. 2011. *Information Concerning 2012 Clean Water Act Sections 303(d), 305(b), and 314 Integrated Reporting and Listing Decisions.*March 21, 2011 Memorandum from U.S.EPA Office of Wetlands, Oceans and Watershed to U.S. EPA Regional Water Division Directors and Directors in U.S. EPA's Region 1 Office of Environmental Measurement and Evaluation, Region 2 Division of Environmental Science and Assessment, Region 7 Environmental Sciences Division, and Region 10 Office of Environmental Assessment. Washington, D.C.: U.S. Environmental Protection Agency.

U. S. Environmental Protection Agency. 2013. *Information Concerning 2014 Clean Water Act Sections 303(d), 305(b), and 314 Integrated Reporting and Listing Decisions.*September 3, 2013 Memorandum from U.S.EPA Office of Wetlands, Oceans and Watershed to U.S. EPA Regional Water Division Directors and U.S. EPA Region 1 Office of Environmental Measurement and Evaluation. Washington, D.C.: U.S. Environmental Protection Agency.

U. S. Environmental Protection Agency. 2015. *Information Concerning 2016 Clean Water Act Sections 303(d), 305(b), and 314 Integrated Reporting and Listing Decisions.*August 13, 2015 Memorandum from U.S. EPA Office of Wetlands, Oceans and Watershed to U.S. EPA Regional Water Division Directors and U.S. EPA Region 1 Office of Environmental Measurement and Evaluation. Washington, D.C.: U.S. Environmental Protection Agency.

U. S. Environmental Protection Agency. 2017. *Information Concerning 2018 Clean Water Act Sections 303(d), 305(b), and 314 Integrated Reporting and Listing Decisions.*October 20, 2017 Draft Memorandum from U.S. EPA Office of Wetlands, Oceans and Watershed to U.S. EPA Water Division Directors, Regions 1-10 and U.S. EPA Environmental Services Division Directors. Washington, D.C.: U.S. Environmental Protection Agency.

CONTACT INFORMATION

Marylou Poppa Renshaw
Chief – Watershed Assessment and Planning Branch
Indiana Department of Environmental Management
100 North Senate Avenue
MC65-44 SHADELAND
Indianapolis, IN 46204-2251
(317) 308-3235; or toll free (800) 451-6027
Email: mrenshaw@idem.in.gov

Jody Arthur
Technical Environmental Specialist
Watershed Assessment and Planning Branch
Indiana Department of Environmental Management

100 North Senate Avenue
MC65-44 SHADELAND
Indianapolis, IN 46204-2251
(317) 308-3179; or toll free (800) 451-6027
Email: jarthur@idem.in.gov

APPENDIX 1
IDEM's 2018 Consolidated Assessment and Listing Methodology (CALM)

REGULATORY BACKGROUND

Section 305(b) of the 1972 Federal Clean Water Act (CWA) requires the U.S. Environmental Protection Agency (EPA) to provide a national water quality inventory report to Congress every two years. U.S. EPA develops its report with water quality assessment information provided, for the most part, by states through their water monitoring and assessment activities.

The Indiana Department of Environmental Management (IDEM) conducts water quality monitoring to meet a number of objectives, including to provide information to U.S. EPA for its national report. IDEM has developed this Consolidated Assessment and Listing Methodology (CALM) to guide its "305(b)" water quality assessment process. IDEM applies the decision-making processes described in the CALM to the available data to determine whether the waters monitored are meeting their designated uses identified in Indiana's water quality standards (WQS).

Waters that do not meet Indiana's WQS are considered impaired and placed on Indiana's "303(d) List of Impaired Waters" as required by Section 303(d) of the CWA. This section of the CWA requires that states identify waters impaired for one or more of their designated uses and to establish total maximum daily loads (TMDLs) necessary for the waterbody to meet the applicable WQS for the use(s) that are impaired.

U.S. EPA guidance recommends that states, territories, and authorized tribes submit an Integrated Water Quality Monitoring and Assessment Report (IR) that will satisfy the CWA requirements for both the Section 305(b) water quality report and Section 303(d) List of Impaired Waters. IDEM adopted this recommendation in 2002 and, since then, provides its biennial IR to US. EPA in even-numbered years.

IDEM'S SURFACE WATER QUALITY MONITORING STRATEGY

IDEM has developed a water quality monitoring strategy (WQMS) that guides both its surface water quality and ground water quality monitoring activities. The goals of the WQMS in collecting surface water quality, biological, and habitat data are to:

• Assess all waters of the state to determine if they are meeting their designated uses and to identify those waters that are not.
• Support Office of Water Quality (OWQ) programs including water quality standards (WQS) development, National Pollutant Discharge Elimination System (NPDES) permitting and compliance.
• Support public health advisories and address emerging water quality issues.
• Support watershed planning and restoration activities.
• Determine water quality trends and evaluate performance of programs.
• Engage and support a volunteer monitoring network across the state.

To achieve these goals, IDEM employs the following monitoring programs:

• Probabilistic monitoring in one basin per year on a nine-year rotating basin cycle.
• Trophic status monitoring of approximately 80 lakes each year by the Indiana University School of Public and Environmental Affairs (IU SPEA) Clean Lakes program.
• Fixed station monitoring at 165 sites across the state.
• Fish tissue and sediment contaminants monitoring on a five-year rotating basin cycle.
• Targeted (watershed characterization) monitoring for TMDL reassessments and development, watershed baseline planning, and performance measures determinations.
• Cyanobacteria monitoring of 10-12 lakes.
• Thermal verification monitoring.
• Special sampling projects.
• Hoosier Riverwatch volunteer stream monitoring.

IDEM's 305(b) assessment and 303(d) listing processes follow a nine-year, rotating basin schedule (Table 1-1), which ensures that all basins in the state are assessed at least once every nine years (Figure 1-1) (IDEM, 2010).

Table 1-1: IDEM's 305(b) rotating basin monitoring, assessment, reporting and 303(d) listing schedule for aquatic life and recreational uses.

Sequence in IDEM's	Basin	Basin Monitored	Results for the Basin	Draft 303(d) List	Indiana's Integrated

Rotating Basin Monitoring Strategy			Assessed	Published for Public Comment	Report and 303(d) List Submitted to U.S. EPA
1	White River, West Fork Basin	2011	2013	2013	2014
2	Patoka River Basin	2012	2014	2016	2016
3	White River, East Fork Basin	2013			
4	Great Miami River Basin (Whitewater River)	2014	2015		
5	Upper Wabash River Basin	2015	2016	2018	2018
6	Lower Wabash River Basin	2016	2017		
7	Upper Illinois River Basin (Kankakee and Iroquois Rivers)	2017	2018	2020	2020
8	Great Lakes Basin	2018	2019		
9	Ohio River Tributaries	2019	2020	2022	2022
1	White River, West Fork Basin	2020	2021		
2	Patoka River Basin	2021	2022	2024	2016
3	White River, East Fork Basin	2022	2023		
4	Great Miami River Basin (Whitewater River)	2023	2024	2026	2026
5	Upper Wabash River Basin	2024	2025	2018	2018
6	Lower Wabash River Basin	2025	2026	2028	2028
7	Upper Illinois River Basin (Kankakee and Iroquois Rivers)	2026	2027	2020	2020
8	Great Lakes Basin	2027	2028	2030	2030
9	Ohio River Tributaries	2028	2029	2022	2022

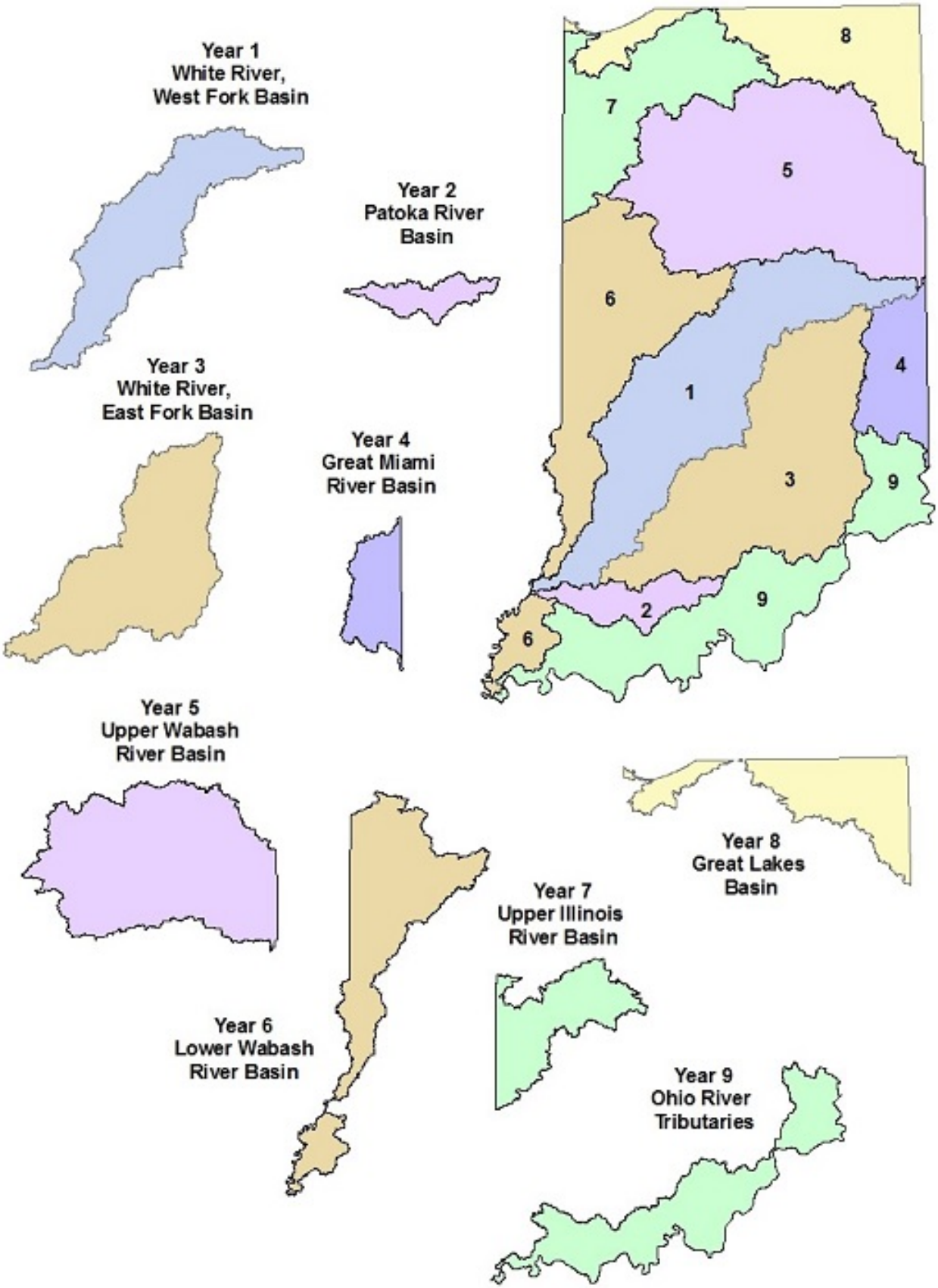

Figure 1-1: The nine major water management basins in Indiana as defined by IDEM to support the agency's rotating basin monitoring, assessment, reporting, and listing schedule.

Lakes and reservoirs in Indiana are monitored for IDEM by the Indiana Clean Lakes Program (CLP) administered by Indiana University's School of Public and Environmental Affairs. This monitoring does not follow the rotating basin due to the unequal distribution of lakes across the Indiana landscape. In 2010, The Indiana CLP began using a randomized approach to site selection with the goal of providing statistically significant lake water quality data that may eventually be applied to the entire state. From a universe of 320 lakes, 80 are chosen at random to be monitored each year.

WATERBODY ASSESSMENT UNITS

IDEM maintains its CWA Section 305(b) assessment and 303(d) listing information in the Assessment Database (ADB). Each waterbody assessment unit (AU) is assigned a unique identifier in the ADB to which all assessment information for that waterbody is associated. This identifier is referred to as the assessment unit identifier (AUID).

In general, each AUID corresponds to the watershed in which it is located as defined by the United States Geological Survey (USGS) hydrologic unit code (HUC) system, which is a hierarchical system that divides and then subdivides the United States into successively smaller geographic areas based on surface hydrologic features or drainages. Under this system, the average size of an 8-digit hydrologic unit area in Indiana, commonly known as a subbasin, is about 448,000 acres (700 square miles). The 12- and 14-digit hydrologic unit areas, or subwatersheds, within an 8-digit hydrologic unit area are much smaller. The 12- and 14-digit hydrologic unit areas in Indiana range in size from less than five acres (less than one-hundredth of a square mile) to about 28,000 acres (almost 44 square miles).

The geographical extent and location of each AU within a given 12- or 14-digit HUC are defined for mapping purposes through a process called reach indexing. Reach indexing uses software tools that work with geographical information system (GIS) applications to delineate for a waterbody one or more units of assessment and to "key" these AUs (as defined by IDEM) to the National Hydrography Dataset (NHD)[5]. This "key" is called the Reach Index. IDEM's Reach Index facilitates mapping of Indiana's 305(b) assessments and 303(d) listings in GIS applications, and then incorporates this information into IDEM's ADB and the U.S. EPA's national databases.

In these databases, Indiana lakes and reservoirs, including Lake Michigan, are assigned a single AUID with sizes reported in acres. Each lake in IDEM's ADB is presently associated with the 14-digit HUC in which it resides. As time allows, IDEM will begin associating lakes with their 12-digit HUC to better support IDEM's nonpoint source program, which has adopted the 12-digit HUC scale for watershed management planning and implementation purposes.

Indiana's Lake Michigan shoreline is divided into reaches and assigned an AUID in accordance with the 8-digit HUC in which each shoreline reach is located. The shoreline is measured and reported in miles.

With the exception of the Ohio River whose AUIDs are likewise associated with their 8-digit HUCs, rivers and streams in IDEM's ADB are also divided into reaches with each one assigned a unique AUID in accordance with the 12-digit HUC in which it is located. River and stream reaches are measured in miles. Their sizes vary widely, and a single AU may or may not represent the entire stream to which it is associated.

The size of stream AUs is determined in large part by the hydrology of a system. This is because the mechanisms of large streams and rivers are very different from those of small streams and tributary systems thereby making it logical to separate these into individual AUs. Other factors, such as the following, are also considered when deciding how to define a water quality AU:

- Varying land uses within a watershed are considered because rural development can have different impacts on a stream than urban areas. This, in turn, has different impacts on a stream segment than do forested areas.
- The presence and locations of any permitted wastewater discharge facility is considered because the volume of its discharge can impact the hydrology of the receiving stream. The chemical makeup of its effluent can also impact water quality depending on the type of facility and whether the facility is operating efficiently.
- IDEM also considers any other known factors that might reasonably be expected to impact hydrology or water quality, or both, such as the presence of dams and wetlands, and whether the stream has been channelized.
- Aerial photography provides additional information about the presence and thickness of riparian buffers, the presence and spatial extent of rural development, and the types of land use practices in the watershed.

All of these factors can help determine where differences in water quality might be expected to result. Due to the potential impacts these factors can have on stream water quality, they are all evaluated together when determining whether and where segmentation should occur along the stream reach.

DESIGNATED USES

The CWA provides the underpinning for Indiana's WQS, which are articulated in 327 IAC 2 of the Indiana Administrative Code (IAC) and are designed to ensure that all waters of the state, unless specifically exempted, are safe for full body contact recreation and are protective of aquatic life, wildlife, and human health. These beneficial uses are described in the state's WQS as "designated" uses. IDEM monitors and assesses Indiana's

surface waters to determine the extent to which they meet WQS and support their designated uses and to identify, where possible, the sources of impairment for those waters that do not support one or more of these uses.

OVERVIEW OF IDEM'S WATER QUALITY ASSESSMENT PROCESSES

The designated uses outlined in Indiana's WQS and the narrative and numeric criteria to protect them provide the basis for IDEM's 305(b) assessment process and 303(d) listing decisions. Water quality assessments are made by compiling existing and readily available data from site-specific chemical (water, sediment, and fish tissue), physical (habitat and flow), biological (fish and macroinvertebrate communities), and bacteriological (*E. coli*) monitoring of Indiana's rivers, streams, and lakes and evaluating those data against Indiana's WQS. Waters identified as not meeting one or more of their designated uses are then placed on Indiana's 303(d) List of Impaired Waters. IDEM's decision-making criteria include a combination of the narrative and numeric criteria stated in Indiana's WQS in 327 IAC 2.

Use support status is determined for each waterbody using the assessment guidelines provided in the U.S. EPA's documents regarding the 305(b) and 303(d) reporting methods outlined in the U.S. EPA "Guidance for 2004 Assessment, Listing and Reporting Requirements Pursuant to Sections 303(d), 305(b) and 314 of the Clean Water Act" (U.S. EPA, 2003), and the additional guidance provided in the U.S. EPA's memorandums containing information concerning CWA Sections 303(d), 305(b), and 314 integrated reporting and listing decisions for the 2006, 2008, 2010, 2012, 2014, and 2016 cycles (U.S. EPA, 2005-2015). Available results from the following six types of monitoring data listed below are integrated to provide an assessment for each stream waterbody for 305(b) reporting and 303(d) listing purposes:

- Physical or chemical water results.
- Fish community assessment.
- Benthic aquatic macroinvertebrate community assessments.
- Fish tissue and contaminant results.
- Habitat evaluation.
- E. *coli* monitoring results.

The minimum data requirements for each type of assessment are provided in Table 1-2. For each AU with data meeting the minimum requirements for one or more designated uses, IDEM applies the assessment method for each use as described in later sections of this document. Assessment data are integrated for the purposes of making water quality assessments, meaning that all data for a given waterbody are considered together. In accordance with U.S. EPA policy, IDEM generally treats each type of data as independently applicable.

IDEM's methods for Ohio River Assessments, which are conducted in collaboration with the Ohio River Valley Sanitation Commission (ORSANCO) are covered in a separate section of this document. IDEM's CWA Section 314 assessments of lake trends and trophic state are also described in this document.

Table 1-2: Minimum data requirements for CWA assessments.

Parameter Type	Minimum Information Required for Assessment	Index Period
Aquatic Life Use Support – Rivers and Streams		
Toxicants	Minimum of three measurements	Most recent five consecutive years
Conventional Inorganics	Minimum of three measurements	Most recent five consecutive years
Nutrient Parameters	Minimum of three measurements and two or more of parameters must have been exceeded on same date in order to classify a waterbody as impaired.	Most recent five consecutive years
Benthic aquatic macroinvertebrate Index of Biotic Integrity (mIBI)	Minimum of one measurement, preferably with corresponding qualitative habitat use evaluation (QHEI) score*	Most recent five consecutive years
Fish community (IBI)	Minimum of one measurement, preferably with corresponding qualitative habitat use evaluation (QHEI) score*	Most recent five consecutive years
*The Qualitative Habitat Evaluation Index (QHEI) is not required to determine aquatic life use support but is used, when available, in conjunction with macroinvertebrate community scores (mIBI) or fish community scores (IBI), or both, to evaluate the role that habitat plays in waterbodies where impaired biotic communities (IBC) have been identified.		
Fish Consumption Use Support (Human Health)		
PCBs in Fish Tissue	One actual concentration value for the site for a single species and size class	Most recent 12 consecutive years
Mercury in Fish Tissue	One trophic level weighted arithmetic mean concentration value calculated on all samples from the site from a single	Most recent 12 consecutive years

	sampling event	
Recreational Use Support (Human Health) – All Waters		
Bacteria (E. *coli*)	Minimum of ten grab samples or one geometric mean result calculated from five equally-spaced samples over thirty days.	Most recent five consecutive years
Recreational Use Support (Aesthetics) – Lakes and Reservoirs		
Natural Lakes and Reservoirs	Minimum of three total phosphorus results with corresponding Chlorophyll *a* results collected over three years (consecutive or nonconsecutive). All readily available data for a given lake that meets IDEM's data quality requirements are evaluated for potential use in assessments.	
Public Water Supply Use Support – All Waters		
Chemical Toxicants	Minimum of three measurements collected within the same year at least one month apart	Most recent five consecutive years
Cyanobacterial Toxins	Minimum of one measurement Or One consumption and use notification issued by a water treatment facility based on cyanobacterial toxin concentrations in treated drinking water	Most recent five consecutive years
Conventional Inorganics	Minimum of three measurements collected within the same year at least one month apart	Most recent five consecutive years
Bacteria	All Level 1 and/or Level 2 assessments performed in accordance with the Revised Total Coliform Rule (RTCR)	Most recent five consecutive years

OHIO RIVER ASSESSMENTS

IDEM collaborates with the Ohio River Valley Water Sanitation Commission (ORSANCO) to conduct water quality assessments of the Ohio River reaches that border Indiana. ORSANCO is an interstate water pollution control agency for the Ohio River established through a compact agreement between member states and approved by Congress in 1948. The compact can be found online at: http://www.orsanco.org/orsanco-compact. Under the terms of this agreement, member states cooperate in the control of water pollution in the Ohio River Basin.

ORSANCO monitors the Ohio River on behalf of the compact states under CWA Section 305(b) and produces a water quality assessment report of its water quality condition every two years. Although this report identifies water quality issues on the Ohio River, ORSANCO, unlike its compact states, is not required to develop a 303(d) List of Impaired Waters. Identifying Ohio River impairments on a 303(d) list for the purposes of TMDL development is the responsibility of each compact state.

ORSANCO actively works with compact states to review its 305(b) assessment methodologies and revise them as needed. Every two years, ORSANCO prepares a description of the proposed assessment methodology for review by the 305(b) Work Group, which is made up of the state agency personnel responsible for preparing the Integrated Reports in each state and one or more U.S. EPA representatives responsible for reviewing state reports. At this time, provisional assessments based on proposed methods are also presented to the 305(b) Work Group for discussion. ORSANCO works with the 305(b) Work Group to achieve a consensus regarding its assessment methods and water quality assessments based on them. After ORSANCO's methodology and preliminary assessments are approved by the 305(b) Work Group, ORSANCO then presents them to its Technical Committee for final approval.

It is important to note that ORSANCO's assessment and reporting timeline does not correspond with IDEM's publication of its draft 303(d) list for public review and comment. ORSANCO's assessment methodology and its preliminary assessments for each cycle are always completed prior to or during IDEM's development of its draft 303(d) list for that cycle. However, they are considered provisional until presented to ORSANCO's Technical Committee for approval, which usually occurs after IDEM has published its draft 303(d) list for public comment.

In order to provide the public with the most current assessment information available for the Ohio River, IDEM includes ORSANCO's preliminary assessments and the methods upon which they are based in Indiana's draft 303(d) list and the CALM published each cycle. It should be understood, however, that ORSANCO's assessment methods as described in the CALM, along with any new Ohio River impairments added to or previously identified and removed from Indiana's draft 303(d) list, are provisional and may change based on approval of ORSANCO's Technical Committee.

ORSANCO's role in completing Ohio River use attainment assessments and developing a biennial report on Ohio River water quality conditions is primarily to facilitate interstate consistency in CWA 305(b) assessments and how impairments are identified on the compact states' 303(d) lists for the purposes of TMDL development. This consistency is not always possible given the differences in the compact states' WQS and their CWA Sections

305(b) and 303(d) assessment and listing methodologies. Given these differences, the compact states are not obligated to incorporate ORSANCO's water quality assessments into their own reports. U.S. EPA guidance states that "data and information in an interstate commission 305(b) report should be considered by the states as one source of readily available data and information when they prepare their Integrated Report and make decisions on segments to be placed in Category 5; however, data in a 305(b) Interstate Commission Report should not be automatically entered in a state Integrated Report or 303(d) list without consideration by the state about whether such inclusion is appropriate." (U.S. EPA, 2005).

As Indiana is a member state of the Compact, IDEM actively participates in ORSANCO's decision-making processes regarding its monitoring strategy and water quality assessments. Thus, those assessments that IDEM incorporates into its 303(d) list and the data upon which they are based have been reviewed by IDEM and are considered to be appropriate for use in the development of Indiana's 303(d) list.

Attachment A contains a comparison of the relative stringencies of applicable criteria in ORSANCO's Pollution Control Standards (PCS) and Indiana's WQS, and the different ways in which these criteria are used to determine the degree to which the Ohio River supports aquatic life use, recreational use, and fish consumption. In order to achieve consistency with other compact states, IDEM generally accepts ORSANCO's methods for evaluating the available data for assessment purposes. And, where there are not significant differences between ORSANCO's criteria and those expressed in Indiana's WQS, IDEM incorporates ORSANCO's assessments directly into its Integrated Report and 303(d) list, applying them to the corresponding reaches defined in IDEM's ADB. However, in cases where the water quality criteria ORSANCO uses are less stringent than the water quality criteria expressed in Indiana's WQS, its methods for applying them are significantly inconsistent with IDEM's assessment methodology, or both situations exist, ORSANCO's data are evaluated against IDEM's assessment methodology. The results are then compared to Indiana's WQS to make the assessment. IDEM's methods for applying ORSANCO's assessments, data, or both for the purposes of Integrated Reporting are described below and summarized in Table 1-8.

IDEM's Assessment Units for the Ohio River

The Ohio River is a series of 20 pools resulting from a series of high-lift locks and dams that bisect the river. These dams were installed for navigational purposes to maintain a minimum river depth and to regulate flow. These pools range from around six to almost 130 miles long, and each has its own unique characteristics that can affect water quality. The beginning and end points of each pool are defined in terms of their Ohio River Miles (ORM). There are five pools located along Indiana's border:

- Markland Pool (ORM 491.1 to ORM 531.6)
- McAlpine (ORM 531.6 to ORM 609.4)
- Cannelton (ORM 609.4 to ORM 722.9)
- Newburgh (ORM 722.9 to ORM 853.5)
- JT Myers (ORM 853.5 to ORM 855.3)

For its aquatic life use and fish consumption, ORSANCO applies the results of its assessment to the entire pool from which the data were collected, while its recreational use support assessments are reported in terms of river miles. ORSANCO's assessments of public water supply are provided for the entire river as a whole.

IDEM has divided the Indiana reaches of the Ohio River into individual assessment units within each pool for the purposes of assessment. IDEM's assessment units range from 1.8-13.7 miles long and allow IDEM to more accurately apply ORSANCO's recreational use assessments to specific reaches within each pool. For aquatic life use and fish consumption, IDEM applies ORSANCO's results for each pool to all the IDEM assessment units within the pool.

Aquatic Life Use Assessments for the Ohio River

ORSANCO monitors both the biological communities (fish and macroinvertebrates) and chemical water quality at several sites along the Ohio River to determine the degree to which the Ohio River supports aquatic life.

Physical and chemical water quality data are collected bimonthly from about 15 fixed sites along the Ohio River, most of which are located at the navigational dams that divide the river into pools, five of which are either partly or wholly located along Indiana's boarder. Biological monitoring is conducted in 3-5 pools each year at 15 randomly chosen sites in each pool, resulting in an assessment data set for the entire river every six years.

ORSANCO uses two biological indices specifically designed for the Ohio River, both of which induce different metrics to measure the condition of biological communities in the river. For fish community assessments of the Ohio River, ORSANCO uses the modified Ohio River Fish Index (mORFIn), which was developed based on the nationally-used Index of Biotic Integrity (IBI) designed to assess smaller streams. Both the mORFIn and the Ohio River Macroinvertebrate Index (ORMIn) have been customized to assess the Ohio River with expected values developed for the different habitats found in this large river system. These indices combine various attributes of the aquatic communities they measure to provide two scores for each pool in the river based on its biology. Individual mORFIn and ORMIn scores for each site are compared to their expected scores to determine the biological condition rating for each type of community, which ranges from excellent to very poor. For the purposes

of assessment, ORSANCO calculates an average mORFIn and ORMIn scores for each pool based on the individual scores from all sites monitored within the pool.

ORSANCO determines chemical water quality conditions for each pool by comparing water sample results[6] for each site within the pool to the applicable criteria in Indiana's WQS or ORSANCO's PCS (Ohio River Valley Sanitation Commission, 2006), whichever are more stringent (CALM Attachment A). The results for biological and chemical water quality assessments are then evaluated together to determine use support in the manner described in Table 1-3.

IDEM accepts ORSANCO's approach to evaluating both biological and water chemistry data. However, because Indiana's water quality criteria differ for some parameters from ORSANCO's criteria, assessments reported in ORSANCO's 305(b) report may differ somewhat from those in Indiana's Integrated Report depending on the parameter in question and whether ORSANCO's or Indiana's criterion is more stringent.

Recreational Use Assessments for the Ohio River

ORSANCO conducts at least five rounds of weekly sampling for bacteria at sites located upstream and downstream of six urban communities along the Ohio River. These are communities that have combined sewer overflows (CSOs), which can be significant sources of bacterial contamination to surface waters during rain events. Samples are analyzed for fecal coliform and Escherichia *coli* (E. *coli*). ORSANCO also monitors bacteria during the recreation season at five-mile intervals along the entire river. Sites are sampled weekly for a five-week period to allow for the calculation of a geometric mean for each site.

ORSANCO uses geometric mean E. *coli* results from all sites to determine recreational use support, comparing them to the E. *coli* criteria in ORSANCO's PCS. Indiana's E. *coli* criteria are slightly more stringent than ORSANCO's. However, Indiana's WQS allow the following two exceptions to the criteria:

(1) In cases where there are at least ten (10) samples at a given site, up to 10% of the results may exceed the single sample maximum criterion if the exceedances are incidental and attributable solely to the discharge of treated wastewater from a wastewater treatment and the geometric mean criterion is met[7].

(2) For waters with a combined sewer overflow (CSO) limited use designation[8], the recreational criteria are suspended for up to four (4) days following the end of an overflow discharge[9].

Unlike Indiana's WQS, ORSANCO's criteria do not allow exceptions for *E. coli*exceedances. This, combined with the fact that ORSANCO also directly applies its single sample maximum criterion to individual results, makes ORSANCO's recreational use assessments more stringent than Indiana's by virtue of its assessment methodology. Indiana therefore accepts ORSANCO's assessments of recreational use support for the Ohio River.

Public Water Supply Use Support Assessments for the Ohio River

To determine whether the Ohio River is meeting its use as a public water supply (PWS), ORSANCO combines the results from its bacteria monitoring and bimonthly chemical monitoring programs with information from surveys of drinking water treatment facilities and U.S. EPA's Safe Drinking Water Information System (SDWIS) database.

Each assessment cycle, ORSANCO mails surveys to all Ohio River water utilities requesting information about the quality of the source water they draw from the Ohio River. For Indiana, three facilities are contacted (Mt. Vernon, Evansville, and New Albany). The surveys ask utilities if there were any intake closures during the assessment period due to spills, whether violations of finished drinking water maximum contaminant levels (MCLs) occurred due to source water quality, or whether "non-routine" or extraordinary treatment due to source water quality was necessary to meet finished water MCLs.

ORSANCO also queries SDWIS for records of MCL violations within the assessment period for all Ohio River water utilities. For Indiana, this includes three facilities (Mt. Vernon, Evansville, and New Albany).

This information is evaluated as shown in Table 1-8 to determine whether the Ohio River as a whole is meeting its use as a public water supply.

Fish Consumption Assessments for the Ohio River

In addition to its designated use support assessments for aquatic life, recreation, and public water supply, ORSANCO also conducts assessments to determine the degree to which the Ohio River supports fish consumption. In applying these assessments to Indiana reaches of the Ohio River, IDEM emphasizes that this information is not intended to be a public health advisory. IDEM recommends that the public refer either to the most current Indiana Fish Consumption Advisory (FCA), contact the Indiana State Department of Health (ISDH), or consult both, with any specific questions or concerns regarding the health risks associated with consuming fish caught from the Ohio River. Important differences between fish consumption use impairments identified as a result of these assessments, and the health advisories provided in the FCA are discussed in more detail in the section describing Indiana's assessment methodology for fish consumption for other Indiana waters and Lake Michigan.

ORSANCO uses both fish tissue data and water sample results to make its fish consumption use assessments, and its methods for evaluating the data differ somewhat from IDEM's methods for similar

assessments on other Indiana waters. Unlike ORSANCO's methodology, IDEM's assessment methodology relies on fish tissue data only and requires only one exceedance of the applicable criterion to assess impairment. IDEM's methods are intended to result in a more conservative estimate of conditions in smaller rivers and streams for which there are commonly less available data.

In contrast, the Ohio River is a large and complex river system. The data provided for the assessment of fish consumption use support by ORSANCO monitoring programs result in a far more robust data set than those available for similar assessments of other Indiana waters. IDEM's collaboration with ORSANCO allows IDEM to focus its monitoring resources on other waters. As a result, IDEM's monitoring on the Ohio River is comparatively quite limited.

For most of the Ohio River, IDEM accepts ORSANCO's assessment methodology for fish consumption use support. Results for methylmercury and PCBs in fish tissue are reviewed independently of ORSANCO results using the same methods applied to other waters in the state for those reaches where IDEM has sampled for fish tissue. Where IDEM's assessment for a given reach differs from ORSANCO's assessment, IDEM accepts ORSANCO's assessment because the latter is typically based upon a more recent and robust data set.

In 2012, ORSANCO's Technical Committee approved the use of the U.S. EPA guidance issued in 2010 for implementing the national methylmercury water quality criterion in CWA programs and began using this methodology for its 2014 cycle assessments. The criteria ORSANCO applies in its fish consumption assessments are shown in Table 1-4. ORSANCO's criterion for methylmercury in fish tissue is equivalent to that used by IDEM in its fish consumption assessments on other waters.

In addition to fish tissue data, ORSANCO's monitoring programs provide results for PCBs, dioxin, and total mercury in the water column. For PCBs and dioxin, ORSANCO's criteria are more stringent than those expressed in Indiana's WQS.

ORSANCO does not currently monitor for PCBs in fish tissue. If such data become available in the future, IDEM will apply its 0.02 ug/L fish tissue criterion for PCBs using ORSANCO's 10% rule as shown in Table 1-5.

Table 1-3: Water quality assessment criteria for determining designated use support for the Ohio River.

<table>
<tr><th colspan="3">Aquatic Life Use Support – Ohio River</th></tr>
<tr><td colspan="3">ORSANCO combines the results from both its biological and chemical water quality monitoring programs to determine aquatic life use support for the Ohio River. To determine biological integrity of a given pool, average scores for the Ohio River modified Fish Index (mORFIn) and Ohio River Macroinvertebrate Index (ORMin) are calculated for each pool from the individual scores for all sites monitored within the pool and compared to expected scores to determine a biological rating for the pool. Chemical water quality conditions are determined for each pool by comparing water sample results[10] for each site within the pool to the applicable criteria in Indiana's WQS or ORSANCO's Pollution Control Standards (PCS) (Ohio River Valley Sanitation Commission, 2006), whichever are more stringent. The results for biological and chemical water quality assessments are evaluated together to determine use support in the manner described below.</td></tr>
<tr><td rowspan="3">Pollutants (conventional inorganics and toxicants) and biological communities (fish and macroinvertebrates)</td><td colspan="2">Assessments of chemical water quality are based on results for conventional inorganics (pH, sulfate, and chloride) and toxicants (dissolved metals, total mercury, total selenium, free cyanide, and ammonia). Results are evaluated on a site-by-site basis. Exceedances are determined by comparing results for each site to the applicable criteria in Indiana's WQS or ORSANCO's PCS, whichever are more stringent.</td></tr>
<tr><th>Fully Supporting</th><th>Not Supporting</th></tr>
<tr><td>Not more than 10% of all water samples exceed applicable criterion for a given pollutant
And
Average mORFIn and ORMIn scores for the pool greater than or equal to 20, which indicates a biological rating of "Fair" to "Excellent"</td><td>Not more than 10% of all water samples exceed applicable criterion for a given pollutant
And
Average mORFIn and ORMIn scores for the pool greater than or equal to 20, which indicates a biological rating of "Fair" to "Excellent"</td></tr>
<tr><th colspan="3">Fish Consumption Use Support (Human Health) – Ohio River</th></tr>
<tr><td colspan="3">ORSANCO monitoring results for total mercury, PCBs, and dioxin in water samples were evaluated for the exceedance(s) of the applicable criteria in Indiana's WQS or ORSANCO's PCS, whichever is more stringent, and the number of times the exceedance(s) occurred. ORSANCO results for methylmercury in fish tissue samples were evaluated for the exceedance(s) of the applicable criteria in Indiana's WQS or ORSANCO's PCS, whichever is more stringent, and the number of times the exceedance(s) occurred. For sites where ORSANCO's water sample results conflict with its fish tissue results for the same pollutant, the fish tissue results are given more weight in the assessment decision. ORSANCO does not monitor for PCBs in fish tissue. IDEM results for methylmercury and PCBs in fish tissue are reviewed independently of ORSANCO results using the same</td></tr>
</table>

methods applied to other waters in the state. Where IDEM's assessment for a given reach differs from ORSANCO's assessment, IDEM accepts ORSANCO's assessment.		
Polychlorinated biphenyls (PCBs) and Dioxin in Water Samples	Fully Supporting	Not Supporting
	Not more than 10% of water sample results exceed the applicable water quality criterion	More than 10% of water sample results exceed the applicable water quality criterion
Polychlorinated biphenyls (PCBs) in Fish Tissue Samples	Actual concentration values for all samples are less than or equal to 0.02 mg/kg wet weight	Actual concentration values for one or more samples are greater than 0.02 mg/kg wet weight
Mercury in Fish Tissue and Water Samples	Trophic level weighted arithmetic mean concentration values for all sampling events are less than or equal to 0.3 mg/kg wet weight	Trophic level weighted arithmetic mean concentration values for one or more sampling events are greater than 0.3 mg/kg wet weight
Recreational Use Support (Human Health) – Ohio River		
Available data are evaluated in two ways. Both individual results and monthly geometric mean results calculated from five samples, one sample collected each week for five consecutive weeks, are evaluated for exceedances of the applicable criteria in ORSANCO's PCS and the number of times exceedances occurred.		
Bacteria (E. coli)	Fully Supporting	Not Supporting
	Not more than 10% of the monthly geometric mean results exceed the geometric mean criterion of 130 cfu/100mL And Not more than 10% of all single sample results exceed the instantaneous maximum criterion of 240 cfu/100 mL	More than 10% of the monthly geometric mean results exceed the geometric mean criterion of 130 cfu/100mL Or More than 10% of all single sample results exceed the instantaneous maximum criterion of 240 cfu/100 mL
Public Water Supply – Ohio River		
ORSANCO combines the results from its bacteria and chemical water quality monitoring programs with results from surveys of drinking water facilities and information from U.S. EPA's Safe Drinking Water Act Information System (SDWIS) to determine public water supply use support for the Ohio River.		
Chemical pollutants, bacteria, and information from surveys of drinking water facilities and SDWIS	Assessments of chemical water quality are based on results for bacteria (fecal coliform), conventional inorganics (fluoride, total nitrogen and nitrite, and sulfate) and other substances regulated under the SDWA with either a maximum concentration limit (MCL) or secondary MCL. These include total metals, total cyanide, and phenols. Results for bacteria and chemical pollutants are evaluated on a site-by-site basis. Exceedances are determined by comparing results for each site to the applicable criteria in Indiana's WQS or ORSANCO's PCS, whichever are more stringent.	
	Fully Supporting	Not Supporting
	Not more than 10% of water sample results exceed the applicable water quality criterion And No finished water MCL violations caused by Ohio River water quality were reported	More than 25% of water sample results exceed the applicable criterion Or More than 10% of water sample results exceed the applicable water quality and a corresponding finished water MCL violation caused by Ohio River water quality was reported Or Frequent closures due to elevated levels of pollutants were necessary to protect water supplies and meet MCLs Or Frequent "non-routine" additional treatment was necessary to protect water supplies and to meet MCLs
Pollutants	Actual concentration values for all samples are less than or equal to 0.02 mg/kg wet weight	Actual concentration values for one or more samples are greater than 0.02 mg/kg wet weight
Mercury in Fish Tissue and Water Samples	Trophic level weighted arithmetic mean concentration values for all sampling events are less than or equal to 0.3 mg/kg wet weight	Trophic level weighted arithmetic mean concentration values for one or more sampling events are greater than 0.3 mg/kg wet weight

With regard to mercury in the water column, ORSANCO's chronic aquatic life use criterion for total mercury in ambient waters is equivalent to the criterion used by Indiana downstate (outside of the Great Lakes basin). ORSANCO applies this criterion in its assessments of fish consumption use support as opposed to aquatic life use support because it considers bioaccumulation of mercury in fish tissue more of a human health concern than a threat to aquatic life. IDEM concurs with ORSANCO's use of water column results for mercury in assessments of fish consumption use based on this rationale and accepts ORSANCO's fish consumption use assessments for the Ohio River. Unlike ORSANCO, IDEM also applies the chronic criterion for total mercury in its assessments of aquatic life use support on the Ohio River. Based on Indiana's decision to use ORSANCO's total mercury results for aquatic life use assessments, Indiana's record of aquatic life use impairments may differ from those reported by ORSANCO in its biennial CWA 305(b) report.

For fish consumption assessments at sites where the results for total mercury or PCBs, or both, in water conflict with the fish tissue results for that same contaminant, the fish tissue results are given more weight in the assessment decision. This is because fish tissue levels of these contaminants are an indicator of more direct potential mercury exposure to individuals consuming fish from the Ohio River, whereas their concentrations in the water column are more of an indicator of potential bioaccumulation than direct impacts from consumption. IDEM concurs with this approach.

Table 1-4: Assessment criteria used by ORSANCO and IDEM to determine fish consumption use support for the Ohio River.

Mercury (Hg)		
	Fully Supporting	Not Supporting
Concentration in Fish Tissue	Less than or equal to 0.3 (mg/kg wet weight)	Greater than 0.3 (mg/kg wet weight)
Concentration in Water	Less than or equal to 0.012 ug/L	Greater than 0.012 ug/L
Polychlorinated Biphenyls (PCBs)		
	Fully Supporting	Not Supporting
Concentration in Fish Tissue	Less or equal to 0.02 (mg/kg wet weight)	Greater than 0.02 (mg/kg wet weight)
Concentration in Water	Less than or equal to 0.000064 ug/L	Greater than 0.000064 ug/L
Dioxin		
	Fully Supporting	Not Supporting
Concentration in Water	Greater than 0.000000005 ug/L	Greater than 0.000000005 ug/L

AQUATIC LIFE USE ASSESSMENTS

Use Support Criteria for Biological Data

Biological assessments for streams are based on the sampling and evaluation of either the fish communities, or benthic aquatic macroinvertebrate communities, or both. Indices of Biotic Integrity (IBI) for fish and macroinvertebrate IBI (mIBI) assessment scores, or both, were calculated and compared to regionally-calibrated models. In evaluating fish communities, streams rating as "fair" or worse are classified as non-supporting for aquatic life uses. For benthic aquatic macroinvertebrate communities, individual sites are compared to a statewide calibration at the lowest practical level of identification for Indiana. All sites at or above background for the calibration are considered to be supporting aquatic life uses. Those sites rated as moderately or severely impaired in the calibration are considered to be non-supporting. Waters with identified impairments to one or more biological communities are considered not supporting aquatic life use. The process IDEM uses to make designated use support decisions is shown in Table 1-5. The biological thresholds upon which this process is based are shown in Table 1-6 to provide greater context for understanding the range of biological conditions that is considered either fully supporting or impaired.

IDEM's aquatic life use assessments are never based solely on habitat evaluations. However, habitat evaluations are used as supporting information in conjunction with biological data to determine aquatic life use support. Such evaluations, which take into consideration a variety of habitat characteristics as well as stream size, help IDEM to determine the extent to which habitat conditions may be influencing the ability of biological communities to thrive. If habitat is determined to be driving a biological community impairment (IBC) and no other pollutants that might be contributing to the impairment have been identified, the IBC is not considered for inclusion on IDEM's 303(d) List of Impaired Waters (Category 5). In such cases, the waterbody is instead placed in Category 4C for the biological impairment.

Table 1-5: Water quality assessment methodology for determining aquatic life use support.

Aquatic Life Use Support - Rivers and Streams		
Toxicants	Dissolved metals, pesticides, polynuclear aromatic hydrocarbons (PAHs), free cyanide, and ammonia were evaluated on a site-by-site basis and judged according to the magnitude of the exceedance(s) of Indiana's WQS and the number of times the exceedance(s) occurred. For any one pollutant (grab or composite samples), the following assessment criteria are applied to data sets consisting of three or more measurements.	
	Fully Supporting	Not Supporting
	No more than one exceedance of the acute or chronic criteria for aquatic life within a three year period[11].	More than one exceedance of the acute or chronic criteria for aquatic life within a three year period.
Conventional inorganics	Dissolved oxygen, pH, sulfate, and chloride were evaluated for the exceedance(s) of Indiana's WQS. For any one pollutant, the following assessment criteria are applied to data sets consisting of three or more measurements.	
	Fully Supporting	Not Supporting
	Criteria are exceeded in less than or equal to 10% of measurements.	Criteria are exceeded in greater than10% of measurements.
Nutrients	Nutrient conditions were evaluated on a site-by-site basis using the benchmarks described below. In most cases, two or more of these conditions must be met on the same date in order to classify a waterbody as impaired. This methodology assumes a minimum of three sampling events: • Total Phosphorus -- One or more measurements greater than 0.3 mg/L • Nitrogen (measured as NO3 + NO2) – One or more measurements greater than 10.0 mg/L • Dissolved Oxygen (DO) – One or more measurements below the water quality standard of 4.0 mg/l or measurements that are consistently at/close to the standard, in the range of 4.0-5.0 mg/L or values greater than 12.0 mg/L • pH measurements – One or more measurements exceed the water quality standard of no more than 9.0 pH units or measurements are consistently at/close to the standard, in the range of 8.7- 9.0 pH units • Algal Conditions -- Algae are described as "excessive" based on field observations by IDEM scientists.	
Benthic aquatic macroinvertebrate Index of Biotic Integrity (mIBI) Scores (Range of possible scores is 12-60)	Fully Supporting	Not Supporting
	mIBI greater than or equal to 36	mIBI less than 36
Fish community (IBI) Scores (Range of possible scores is 0-60)	IBI greater than or equal to 36	IBI less than 36
Qualitative habitat use evaluation (QHEI) (Range of possible scores is 0-100)	The Qualitative Habitat Evaluation Index (QHEI) is not used to determine aquatic life- use support. Rather, the QHEI is an index designed to evaluate the lotic habitat quality important to aquatic communities and is used in conjunction with mIBI or IBI data, or both, to evaluate the role that habitat plays in waterbodies where impaired biotic communities (IBC) have been identified. QHEI scores are calculated using six metrics: substrate, instream cover, channel morphology, riparian zone, pool/riffle quality, and gradient. A higher QHEI score represents a more diverse habitat for colonization of aquatic organisms. IDEM has determined that a QHEI total score of <51 indicates poor habitat. For streams where the macroinvertebrate community (mIBI or mHab) or fish community (IBI) scores indicate IBC, QHEI scores are evaluated to determine if habitat is the primary stressor on the aquatic communities, or if there may be other stressors/pollutants causing the IBC.	

Table 1-6: Biological thresholds upon which IDEM's assessment method for aquatic life use support is based.

Biotic Index Score and Associated Assessment Decision	Integrity Class	Corresponding Integrity Class Score	Attributes
Macroinvertebrate Community Data Collected With Artificial Samplers (used in assessments prior to 2010 cycle)			

mIBI greater than or equal to 1.8 (artificial substrate sampler) indicates full support	Excellent	6.0-8.0	NA
	Good	4.0-5.9	NA
	Fair	1.8-3.9	NA
mIBI less than 1.8 (artificial substrate sampler) indicates impairment	Poor	1.0-1.7	NA
	Very Poor	0-0.9	NA
Macroinvertebrate Community Data Collected Using Kick Methods (used in assessments prior to 2010 cycle)			
mIBI greater than or equal to 2.2 (kick methods) indicates full support	Excellent	6.0-8.0	NA
	Good	4.0-5.9	NA
	Fair	2.2-3.9	NA
mIBI less than 2.2 (kick methods) indicates impairment	Poor	1.0-2.1	NA
	Very Poor	0-0.9	NA
Macroinvertebrate community data collected using multihabitat (mHAB) methods (used in assessments from the 2010 cycle to present)			
mIBI greater than or equal to 36 indicates full support	Excellent	53-60	Comparable to “least impacted” conditions, exceptional assemblage of species.
	Good	45-52	Decreased species richness (intolerant species in particular), sensitive species present.
	Fair	36-44	Intolerant and sensitive species absent, skewed trophic structure.
mIBI less than 36 indicates impairment	Poor	23-35	Many expected species absent or rare, tolerant species dominant.
	Very Poor	13-22	Few species and individuals present, tolerant species dominant
	No Organisms	12	No macroinvertebrates captured during sampling.
Fish Community Data			
IBI greater than or equal to 36 indicates full support	Excellent	53-60	Comparable to “least impacted” conditions, exceptional assemblage of species.
	Good	45-52	Decreased species richness (intolerant species in particular), sensitive species present.
	Fair	36-44	Intolerant and sensitive species absent, skewed trophic structure.
IBI less than 36 indicates impairment	Poor	23-35	Top carnivores and many expected species absent or rare, omnivores and tolerant species dominant.
	Very Poor	1-22	Few species and individuals present, tolerant species dominant, diseased fish frequent.
	No Organisms	0	No fish captured during sampling.

Revisions to IDEM's Use Support Criteria for Biological Data

IDEM's use support criteria for fish community and macroinvertebrate community data have undergone significant changes since they were first adopted in 1996. Table 1-7 summarizes the evolution of IDEM's criteria for making assessments with biological data.

The biological criteria that were developed for both fish and macroinvertebrate communities for the 2004 305(b) and 303(d) assessment and listing cycle were calibrated to reference conditions throughout Indiana and applicable to all waters. However, the resulting criteria were applied only to the basins being assessed at the time. For the 2006 cycle, IDEM began reviewing all aquatic life use support assessments made in the remaining basins throughout the state prior to 2002 to ensure their consistency with the statewide criteria developed in 2004. This review was completed for the 2008 cycle.

Although the fish community criteria developed in 2004 remains in effect today, IDEM revised its assessment methods for evaluating macroinvertebrate data for the 2010 cycle.

The statewide mIBI developed for the 2004 cycle was based on riffle/run samples collected throughout the state from 1990 through 1994. The Office of Water Quality (OWQ) used the riffle/run method from 1996 through

2003, collecting samples at some of the same sites sampled for the original calibration of the index that were randomly selected for follow-up sampling. Beginning in 1998, the OWQ also collected samples at probabilistic sites chosen for the Watershed Monitoring Program where a suitable riffle/run habitat was present. Unfortunately, less than half of the probabilistic sites sampled during this time had riffle/run type habitats within the allowed distance, which reduced the effectiveness of the riffle/run method as a monitoring tool. This necessitated the development of a macroinvertebrate sampling method which could be used at all probabilistic sites, regardless of habitat.

The new multi-habitat method (mHAB) differs primarily from the riffle/run method in that it samples all habitats available at a stream site using a D-frame net instead of the kick screen used in the riffle/run method. In 2004, 62 sites (a subset selected from all sites previously sampled with the riffle/run method between 1990 and 2003), were re-sampled with the new MHAB method. The idea was to develop an index calibrated not on the best possible reference conditions, but on a normal distribution of stream conditions based on mIBI scores obtained at previously sampled sites. It was later determined that this was too few samples to develop an efficient statewide index; therefore, these samples were combined with probabilistic samples collected in 2005, 2006, and 2007 (a total of 247 samples) to develop the index currently in use.

Twelve metrics were chosen from a pool of more than 100 possible metrics in the development of the new mIBI. These 12 metrics provided the best correlation to the data and describe a diversity of features that characterize the quality of a stream or river. The scores for each individual metric are totaled and can range from 12 to 60. As with the fish community IBI, mIBI scores less than 36 are considered non-supporting of aquatic life use while those greater than or equal to 36 are supporting of aquatic life use.

Table 1-7: Evolution of the criteria used in making aquatic life use assessments with biological data.

Cycle	Criteria Development and Changes
1998	IDEM used Karr's 1986 Index of Biotic Integrity (IBI) Classification and Attributes Table to establish criteria to apply to fish community (IBI) data for use support assessments: • IBI greater than or equal to 44 = Fully supporting (Excellent/Good) • IBI between 44 and 22 = Partially supporting (Fair/Poor) • IBI less than 22 = Not supporting (Very Poor/No Fish) IDEM's criteria for macroinvertebrate community (mIBI) data collected using kick methods: • mIBI greater than or equal to 4 = Fully supporting • mIBI between 4 and 2 = Partially supporting • mIBI less than 2 = Not supporting
2000	IDEM reviewed fish community data from 1990-1995 (a total of 831 samples) to determine new, more accurate limits reflective of Indiana fish communities by subtracting 1/2 standard deviation from the statewide mean to calculate the following criteria: • IBI greater than or equal to 34 = Fully supporting • IBI between 34 and 32 = Partially supporting • IBI less than 32 = Not supporting Criteria for macroinvertebrate community data were unchanged.
2002	Based on IDEM's adoption of the U.S. EPA's integrated reporting format, the category for partially supporting was eliminated for both fish community data and macroinvertebrate community data: • IBI greater than or equal to 32 = Fully supporting • IBI less than 32 = Not supporting Criteria for macroinvertebrate community data were unchanged.
2004 to 2008	IDEM completes its first five-year basin monitoring rotation. After reviewing the narrative aquatic life use criteria and definitions of a well-balanced aquatic community in Indiana's water quality standards (327 IAC 2-1 and 327 IAC 2-1.5) IDEM determined that IBI values previously considered partially supporting are reflective of poorer conditions and should be classified as not supporting. The resulting criteria were applied to all basins in Indiana: • IBI greater than or equal to 36 = Fully supporting • IBI less than 36 = Not supporting

	With a more robust set of macroinvertebrate community data, IDEM was also able to calibrate its criteria for this type of data, developing specific criteria applicable to all basins in the state. For samples collected with an artificial substrate sampler: • mIBI greater than or equal to 1.8 = Fully supporting • mIBI less than 1.8 = Not supporting For samples collected using kick methods: • mIBI greater than or equal to 2.2 = Fully supporting • mIBI less than 2.2 = Not supporting
2010 to present	Criteria for fish community data remain unchanged. IDEM developed a new mIBI using mHAB sampling methods that accounts for all habitat types available at a given site and which is applicable in all basins in the state. All samples are collected using a D-frame net, and mIBI scores range from 12-60: • mIBI greater than or equal to 36 = Fully supporting • mIBI less than 36 = Not supporting

FISH CONSUMPTION SUPPORT ASSESSMENTS

The U.S. EPA "generally believes that fish and shellfish consumption advisories ... based on reach specific information demonstrate impairment of CWA Section 101(s) 'fishable' uses" and continues to require that IDEM make water quality assessments for fish consumption and place waters with fish consumption advisories on its 303(d) list of impaired waters (U.S. EPA, 2000a). However, Indiana's WQS do not contain numeric criteria for the concentration of mercury or polychlorinated biphenyls (PCBs) in fish tissue. IDEM's past and present fish consumption use assessments are a translation of the narrative portion of Indiana's WQS, which states that surface waters "... shall be free from substances in concentrations that on the basis of available scientific data are believed to be sufficient to injure, be chronically toxic to, or be carcinogenic, mutagenic, or teratogenic to humans, animals, aquatic life, or plants." (327 IAC 2-1-6(a)(2) and 327 IAC 2-1.5-8(b)(2)).

IDEM's Assessment Criteria for Mercury and PCB Concentrations in Fish Tissue

Mercury

In 2001, the U.S. EPA issued a revised human health-based water quality criterion for methylmercury (U.S. EPA 2001). This criterion was unique among all U.S. EPA (Clean Water Act 304(a)) water quality criteria in that it identifies an acceptable mercury concentration in fish tissue rather than water. A fish tissue criterion is logical because fish are the main source of methylmercury exposure to both humans and wildlife. Also, a tissue-based criterion eliminates the need for a bioaccumulation factor in the criterion calculation, which can be a significant source of uncertainty. The derivation of the methylmercury water quality criterion is based on the reference dose of 0.1 ug/kg body weight/day, exposure data (for example, the amount of methylmercury ingested, inhaled, or absorbed per day), and data about the target population to be protected. The U.S. EPA criterion (U.S. EPA 2001) is 0.3 mg/kg wet weight methylmercury in fish muscle tissue. Since nearly 100 percent of the mercury in fish muscle is methylmercury, the criterion can reasonably be considered a total mercury criterion.

Polychlorinated Biphenyls (PCBs)

The U.S. EPA has not issued a human health-based criterion for PCBs in fish tissue, and Indiana's WQS do not contain a numeric concentration criterion for PCBs in the edible portion of fish tissue. However, Indiana has adopted human health WQS to protect the public from adverse impacts due to:

(3) Exposure through public drinking water supplies withdrawn from surface waters; and

(4) Nondrinking water exposures, such as consumption of fish caught in Indiana lakes, rivers, and streams.

Although human consumption of sport fish is not explicitly described in Indiana's WQS, fish consumption values are included as part of the calculation of the human health criteria intended to ensure that the levels of a carcinogenic chemical in fish are not at levels harmful to people who consume them.

Without a U.S. EPA criterion derived specifically for fish tissue concentration of PCBs, using the U.S. EPA's methodology for deriving ambient water quality criteria for the protection of human health (U.S. EPA 2000b) to calculate a concentration value for PCBs is a reasonable alternative, that results in a criterion that is more readily applicable to Sections 305(b) and 303(d) water quality assessments than using FCA grouping levels. IDEM's benchmark criteria for mercury and PCBs in fish tissue are shown in Table 1-8.

Table 1-8: WQS-based assessment thresholds for mercury and PCBs.

Mercury (Hg)		
Concentration in Fish Tissue	Fully Supporting	Not Supporting
	Less than or equal to 0.3 (mg/kg wet weight)	Greater than 0.3 (mg/kg wet weight)
Polychlorinated Biphenyls (PCBs)		
Concentration in Fish Tissue	Fully Supporting	Not Supporting
	Less than or equal to 0.02 (mg/kg wet weight)	Greater than 0.02 (mg/kg wet weight)

Relationship of IDEM's WQS-Based Criteria to the FCA

Fish consumption advisories are determined based on the quantity of a chemical in fish, such as milligrams of chemical per kilogram of the edible portion of fish tissue (mg/kg). WQS, on the other hand, are expressed as the quantity of the chemical in water, such as micrograms of a chemical per liter of water (ug/L). The exposure assumptions upon which the human health criteria are based can be used to calculate a maximum safe fish concentration. That fish concentration value can then be directly compared to the values used to issue fish consumption advisories to determine whether the advisory is less or more protective than the WQS.

The levels of fish tissue contaminants that trigger a FCA and the levels of fish tissue contaminants on which the WQS criteria are based are derived using the same contaminant result, reference dose, and body weight assumptions. Although EPA derived its recommended screening value for a fish advisory limit for mercury and human health methylmercury criterion from virtually identical methodologies, it is important to clarify the distinctions between the two values. They are consistently derived, but, because the two values differ in purpose and scope, they diverge at the risk management level. Fish advisories are intended to inform the public about how much consumers should limit their intake of individual fish species from certain waterbodies. Alternatively, the human health criterion is used as the basis for non-regulatory and regulatory decisions. The criterion serves as guidance for use in establishing WQS, which, in turn, serve as a benchmark for attainment, compliance, and enforcement purposes.

FCAs are intended to provide for the protection of human health over a lifetime of exposure, maximizing the benefits of eating fish while minimizing the risk. The calculations used to determine if a FCA should be issued are based on the contaminant concentration found in fish, which is treated as a constant while consumption rates are allowed to vary (how much fish a person can safely consume without exceeding a particular dose rate). Allowing for different consumption rates makes it possible to safely consume fish that have different levels of contamination. The recommended consumption rate is reduced as fish tissue contaminant concentrations increase. In contrast, WQS criteria calculations start with an assumed level of fish consumption and derive a criterion for a safe level of exposure to the contaminant in the fish for those who consume them. Because the consumption rate is held constant, the resulting criterion can be applied consistently to all waters. FCAs are expressed for a given waterbody in terms of certain species within certain size ranges. Very few FCAs apply to all fish in a given waterbody, which limits their utility for water quality assessment purposes.

IDEM's assessment methodology for evaluating fish tissue data is directly applicable to all waters and uses the revised human health-based water quality criterion for methylmercury (U.S. EPA 2001) and a criterion for PCBs derived from the U.S. EPA's (2000b) human health methodology.

While mindful of the differences in purpose and function of the FCA and the 303(d) list, IDEM's methodology maintains as much consistency as possible between the protocols that ISDH, IDEM, and the Indiana Department of Natural Resources use to assess data for the FCA and the protocols that IDEM uses to assess data for the determination of impairment. For PCBs, the WQS-based threshold is lower than the FCA threshold for a Group 2 advisory. Therefore, there is a concentration range where there could be a WQS exceedance but still unlimited consumption. However, the threshold for mercury is higher than that which would trigger a Group 2 advisory (Table 1-9). For mercury, given the existing exposure assumptions upon which the water quality criteria are based, issuance of a FCA does not necessarily indicate an exceedance of WQS.

Table 1-9: Fish tissue concentrations for levels of consumption advice protective of sensitive populations established by ISDH for mercury and total PCBs and its correspondence to an impairment condition as determine by the WQS criteria.

Mercury	Fish Tissue Concentration (mg/kg)				
	Less than 0.05	0.05 – 0.2	0.2 – 1.0	1.0 – 1.9	Greater than 1.9
FCA Groups	Group 1	Group 2	Group 3	Group 4	Group 5
Consumption Advice (FCA)	unlimited	1 meal per week	1 meal per month	1 meal every 2 months	No consumption

PCBs	Fish Tissue Concentration (mg/kg)				
	Less than 0.05	0.05 – 0.2	0.2 – 1.0	1.0 – 1.9	Greater than 1.9
FCA Groups	Group 1	Group 2	Group 3	Group 4	Group 5
Consumption Advice (FCA)	unlimited	1 meal per week	1 meal per month	1 meal every 2 months	No consumption

*Shaded cells indicate consumption advice that corresponds to nonsupport and an impaired condition using the WQS-based criteria.

The consumption rates expressed in Indiana's WQS for human health are 15.0 g/day for waters in the Great Lakes basin (327 IAC 2-1.5-14) and 6.5 g/day for downstate waters (327 IAC 2-1-8.6). For mercury, IDEM defaulted to the U.S. EPA water quality criterion 0.3 mg/kg methylmercury wet weight determined at a consumption rate of 17.5 g/day for mercury in fish tissue and a reference dose of 0.1 ug/kg body weight/day (U.S. EPA, 2001).

For calculating the criterion for PCB in fish tissue, IDEM used the same consumption rate the U.S. EPA used to calculate its criterion for mercury in fish tissue for the general population, which is 17.5 g/day national consumption rate. The use of a higher consumption rate in the PCB calculation is consistent with that used by the U.S. EPA and results in a more protective criterion than applying the consumption rate expressed for either the Great Lakes basin or downstate waters. The same holds true for mercury. IDEM's decision to use the U.S. EPA's criterion value for mercury in fish tissue was a policy decision based on the fact that the U.S. EPA's criterion is more protective. Calculations for both criteria are provided in Attachment B.

Assessment method using the WQS-based criteria

IDEM's assessment methodology for evaluating fish tissue data is summarized in Table 1-10, and reflects a conservative approach intended to both identify waters in which the data indicate impairment for mercury or PCBs, or both, and to provide for the protection of human health.

Table 1-10: Water quality assessment methodology for determining fish consumption use support.

Fish Consumption Use Support (Human Health) – All Waters		
Available fish tissue data for the most recent 12 years of data collection are evaluated. Only waters for which sufficient fish tissue data were available were assessed for fish consumption. All results from sampling locations considered representative of a given assessment unit (lake or reservoir; stream or stream reach) must be below the benchmarks for mercury and PCBs in order to be assessed as fully-supporting. For mercury, all waters with a trophic level weighted arithmetic mean result (calculated with all the samples collected during the same sampling event) that exceeds the applicable benchmark are classified as impaired. For PCBs, all waters with a single sample result for a given species exceeding the applicable benchmark are classified as impaired.		
Mercury in Fish Tissue	Fully Supporting	Not Supporting
	Trophic level weighted arithmetic mean concentration values for all sampling events are less than or equal to 0.3 mg/kg wet weight	Trophic level weighted arithmetic mean concentration values for one or more sampling events are greater than 0.3 mg/kg wet weight
PCBs in Fish Tissue	Fully Supporting	Not Supporting
	Actual concentration values for all samples are less than or equal to 0.02 mg/kg wet weight	Actual concentration values for one or more samples are greater than 0.02 mg/kg wet weight

For PCBs, all samples from a given sampling reach must have results below the benchmark for PCBs in order to be assessed as fully supporting, and all waters with a sample result exceeding the benchmark are classified as impaired. This is a highly conservative approach that considers only the highest sample PCB concentration, which may be one of a number of samples collected at the site.

For mercury, IDEM calculates a single, trophic level, consumption rate-weighted, arithmetic mean result for the site based on all the samples collected during a given sampling event. This result is then compared to the criteria to determine use support. All waters with a trophic level, consumption rate-weighted, arithmetic mean result exceeding the benchmark are classified as impaired. The calculation IDEM uses provided in Attachment B apportions the national default consumption rate of 17.5 g/day across three trophic levels based on the amount and type of fish (by trophic level) that people might be consuming and, as such, more accurately characterizes human exposure and, therefore, fishable use support.

Sport fish are of particular importance to the question of consumption because they comprise the majority of fish taken by anglers. Most sport fish are predator species but also include omnivores such as carp. Therefore, to properly determine the degree to which a waterbody supports fish consumption, an appropriate methodology takes into consideration both the types of fish being caught and how differences in species affect the

concentrations of the contaminant in question.

The differences in IDEM's assessment methods for PCBs and mercury are a function of how these contaminants accumulate in the tissues of fish once ingested by them. PCB concentrations in fish are primarily a function of their fat content while mercury concentrations are more a function of their trophic level. Because PCBs accumulate in the fatty tissues of fish, concentrations tend to be higher in more fatty species such as carp and catfish as opposed to species such as bass and sunfish, which are leaner by comparison. In contrast, mercury tends to be higher in predator species because it bio-accumulates up the food chain as larger fish consume smaller fish containing mercury.

The method of calculating a trophic level-weighted, arithmetic mean for mercury is not appropriate for PCBs, because trophic levels are less predictive than individual species of PCB concentrations in fish caught at a given site. As a result, trophic levels are less representative of the amount of PCBs a person might consume.

Based on the way that PCBs bioaccumulate in fish tissue (by accumulating in their fatty tissue), IDEM continues to use the results of individual samples for the purposes of assessment, and the type of fish species continues to be a factor in assessment. Based on the U.S. EPA's 2010 guidance, the particular species is no longer as relevant for evaluating total mercury concentration (most of which is methylmercury) in fish tissue, which is more a function of trophic level for determining fish consumption use support. For evaluating mercury in fish tissue, IDEM uses a trophic level, geometric mean to calculate a consumption-weighted, arithmetic mean for the site, which considers consumption levels across all trophic levels and includes all species types. IDEM's process for determining fish consumption use support is described in more detail in the following steps.

Step 1. Determine adequate data for assessment

The adequacy of a data set for the purposes of making a 305(b) assessment is determined by the analytical quality of the data set as well as the amount and age of the data. All of these factors can affect the degree to which the data accurately represent waterbody conditions.

One sampling event is considered sufficient for assessment purposes. At a given sampling event, composite samples are made for each species within a given size class collected at the site, which provides one or more species-specific results for assessment. For PCBs, results for each individual sample are compared to the 0.02 mg/kg criterion to make the assessment. For mercury, a consumption-weighted, arithmetic mean is calculated for each sampling event using the results from all the samples collected. The arithmetic mean result for each sampling event is treated as an individual result and compared to the 0.3 mg/kg criterion. Multiple sampling events within a single year or multiple years for a site are not pooled together for either mercury or PCB assessments.

U.S. EPA guidance suggests that, while all readily available data should be reviewed, 305(b) assessment decisions should be based on data five or fewer years old. However, IDEM has established 12 years as the appropriate index period for the purposes of evaluating fish tissue data. Given the persistent nature of fish tissue contaminants in the environment, aggregating data over several years minimizes the effects of temporal, spatial, and species-level variability on the assessment process. Based on IDEM's sampling strategy, an index period of 12 years ensures two full cycles of fish tissue data for use in evaluating fish consumption use support.

Each contaminant is assessed independently. Therefore, the use is considered impaired, and the waterbody is listed if *either* mercury or PCBs in fish tissue fail to meet the corresponding benchmark for full support.

Independent applicability is also applied to all results obtained within the index period for assessment. By definition, the index period is the period of time over which the data may reasonably be considered representative of conditions in a given waterbody. A single, older result collected within the index period may well be representative of the variability within the waterbody and is considered equally valid as any other sample collected in the same index period.

Therefore, where there are conflicting results from samples collected within the index period, the waterbody is assessed as impaired regardless of when in the index period the exceeding results were collected and even if the more recent results indicate full support.

Step 2: Apply WQS-based concentration thresholds to determine use support

The WQS-based assessment thresholds shown in Table 8 were applied to all lakes and streams for which sufficient fish tissue data were available. IDEM's methods for applying these criteria are summarized in Table 1-10. All waters found to be not supporting due to either mercury or PCBs, or both, are categorized as impaired and placed in Category 5B of Indiana 303(d) List of Impaired Waters.

Step 3: Determine the appropriate geographical extent to which the assessment applies

In some cases, fish can be very mobile and difficult to attribute to a discrete portion of a lake or river reach. In determining the appropriate geographical extent to which results can be confidently applied, IDEM follows the general rules described below. Unless otherwise stated, the same general rules are applied to assessments of both PCBs and mercury in fish tissue.

Stream Order Considerations

For flowing waters, stream order is the primary factor considered in determining the appropriate distance over which the results should be applied. Stream order is a good indicator of relative stream size, and, to the extent that size affects flow, the size of a given stream has a significant effect on species and sizes of fish that might be caught there.

Generally, in cases where significant differences in stream order exist in a given watershed, results are applied only to the stream on which they were obtained. This is because the fish community found in a third or fourth order stream might reasonably be expected to be very different from the fish communities found in its first and second order tributaries. Likewise, the expectations for the type and sizes of fish found in a fifth order stream would be different from those for a third or fourth order stream. Given this, results obtained from fifth order and greater streams are limited only to the mainstem and are not considered representative of their tributaries. Because of the significant effects that stream order has on the structure of the fish community in a given stream, basing extrapolations primarily on stream order allows us to more reliably apply fish tissue results on a stream-specific basis.

Most of Indiana's larger streams and rivers (third, fourth, and fifth order streams) have been monitored for many years, resulting in very robust data sets. On these streams, results are applied to greater lengths where upstream and downstream samples were available.

Results for many of Indiana's smaller streams (first and second order streams) are generally more limited. On these waters, results are applied only to the 12-digit watershed boundary except in cases where additional results from sites in an upstream or downstream watershed support assessment over a greater distance. In these cases, assessments are limited to mainstem reaches between the sites and are not applied to their tributaries. Results from a mainstem site are also applied to its headwaters if obtained in the same watershed or the watershed immediately downstream.

The Consideration of Background Conditions in Assessments

For PCBs, relative concentrations are used as an indicator of background conditions. Values greater than 1,000 ppb for PCBs are considered suggestive of point sources, most of which are known legacy sources of this contaminant. Values lower than this can be reasonably attributed to atmospheric and biological redistribution of contaminants or low level nonpoint sources and are considered representative of background conditions. Therefore, for PCBs, monitoring results in a smaller watershed are also extrapolated into other streams of similar stream order in that watershed when values are consistently low such as to suggest background conditions. In cases where the sampling site is located in a particularly large or hydrologically-complex watershed or far upstream from most or all streams in the watershed, extrapolations are more limited. Extrapolations around sites with very high PCB concentrations suggesting point sources are also limited.

Atmospheric deposition from local and regional sources is the primary cause of mercury in waterbodies. "Mercury (Hg) is an element that occurs naturally, but evidence suggests that human activities have resulted in increased amounts being released to the atmosphere and land surface. When Hg is converted to methylmercury (MeHg) in aquatic ecosystems, MeHg accumulates and increases in the food web so that some fish contain levels which pose a health risk to humans and wildlife that consume these fish. Reservoirs, unlike natural lakes, are a part of river systems that are managed for flood control.

Data compiled and interpreted for six flood-control reservoirs in Indiana showed a relation between Hg transport, MeHg formation in water, and MeHg in fish that was influenced by physical, chemical, and biological differences among the reservoirs. Existing information precludes a uniform comparison of Hg and MeHg in all reservoirs in the state, but factors and conditions were identified that can indicate where and when Hg and MeHg levels in reservoirs could be highest."

Unlike PCBs, there is no concentration value for mercury that is considered particularly suggestive of point sources. High mercury values in fish tissue are more indicative of localized methylation processes affecting the amount of mercury available for uptake than any sources of contamination. Background conditions for mercury in fish tissue are very difficult to determine because they are highly dependent on the structure of the fish community, which differs significantly depending on the size of the stream in question. While it may be possible to predict background conditions for a given stream order to guide extrapolations of results for mercury in fish tissue, stream order itself remains a more reliable indicator of the extent to which those results may be representative for the purpose of determining use support.

Additional Factors Considered When Evaluating Results from Lake Samples

All fish tissue data are aggregated for a given lake or reservoir unless there is evidence that fish caught from certain parts of the lake were isolated and may have been exposed to a different level of contamination.

Fish community structure within a lake can clearly influence the fish community structure for some distance in streams flowing from lakes. Given this, results from lakes and reservoirs are applied downstream into adjacent watersheds in cases where there are downstream data to support the assessment. In cases where there are no data available for out-flowing streams, results for lake samples are applied only to the lake from which they are

collected.

RECREATIONAL USE ASSESSMENTS

For streams, IDEM applies the decision-making process shown in Table 1-11 where data minimums for recreational use assessments in Table 2 are met. For lakes, IDEM conducts two types of assessments to determine the extent to which Indiana lakes and reservoirs support recreational uses. Where there are available bacteria data, IDEM assesses recreational use support within the context of human health in the same manner as it does with streams (Table 1-11). IDEM also evaluates the degree to which Indiana's lakes and reservoirs support recreational use within the context of aesthetics. The types of data used in these assessments and the required data minimums are shown in Table 1-12. The assessment process is described in Table 1-1 and explained in more detail in this section.

Table 1-11: Methods used to assess Indiana waters for recreational use support within the context of human health.

Recreational Use Support (Human Health) – All Waters		
IDEM has two different methods for determining recreational use support, depending on the type of data set being used in making the assessment. For data sets consisting of five equally-spaced samples over a 30-day period, IDEM applies two tests, both of which are based on the U.S. EPA's Ambient Water Quality Criteria for Bacteria - 1986 (U.S. EPA, 1986), which provides the foundation for Indiana's WQS for recreational use. For data sets with 10 or more grab samples but without the five samples equally-spaced over the 30 days required to calculate a geometric mean, the 10% rule is applied. When both types of data sets are available, the assessment decision is based on the data set consisting of five samples, equally-spaced over a 30-day period.		
Bacteria (E. *coli*): at least five equally-spaced samples over 30 days. (cfu = colony forming units)	Fully Supporting	Not Supporting
	Geometric mean does not exceed 125 cfu/100mL	Geometric mean exceeds 125 cfu/100mL.
Bacteria (E. *coli*): grab samples (cfu = colony forming units)	Not more than 10% of measurements are greater than 576 cfu/100ml (for waters infrequently used for full body contact) or 235 cfu/100mL (for bathing beaches)[12]. And Not more than one sample is greater than 2,400 cfu/100mL.	More than 10% of samples are greater than 576 cfu/100mL or more than one sample is greater than 2,400 cfu/100mL.

Table 1-12: Methods used to assess Indiana lakes and reservoirs for recreational use support within the context of aesthetics.

Recreational Use Support (Aesthetics) – Lakes and Reservoirs		
	Fully Supporting	Not Supporting
Natural Lakes	Not more than 10% of all TP values greater than 54 ug/L and their associated Chlorophyll *a* values are less than or equal to 20 ug/L	Less than 10% of all TP values are greater than 54 ug/L but their associated Chlorophyll *a* values are greater than 20 ug/L, and the TSI (CHL) score for the lake indicates eutrophic (50-70) or hypereutrophic (greater than 70) conditions Or More than 10% of all TP values are greater than 54 ug/L with associated Chlorophyll *a* values less than 4 ug/L, but the TSI (CHL) score for the lake indicates eutrophic (50-70) or hypereutrophic (greater than 70) conditions Or More than 10% of all TP values are greater than 54 ug/L with associated Chlorophyll *a* values greater than 4 ug/L

	Fully Supporting	Not Supporting
Reservoirs	Not more than 10% of all TP values greater than 51 ug/L and their associated Chlorophyll *a* values are less than 25 ug/L	Less than 10% of all TP values are greater than 51 ug/L but their associated Chlorophyll *a* values are greater than 25 ug/L and the TSI (CHL) score for the lake indicates eutrophic (50-70) or hypereutrophic (greater than 70) conditions Or More than 10% of all TP values are greater than 51 ug/L with associated Chlorophyll *a* values less than 2ug/L, but the TSI (CHL) score for the lake indicates eutrophic (50-70) or hypereutrophic (greater than 70) conditions Or More than 10% of all TP values are greater than 51 ug/L with associated Chlorophyll *a* values greater than 2 ug/L

On a national scale, the number one impairment of lakes and reservoirs has long been identified as nutrients. Prior to 2008, IDEM's lakes assessments were largely limited to CWA Section 314 assessments of lake trends and trophic state, due in part to the absence of numeric water quality criteria for nutrients in the state's WQS. Indiana's WQS do contain narrative criteria applicable to all waters of the state. However, developing an assessment methodology that translates narrative criteria in a scientifically defensible way remains a challenge for states.

In 2008, IDEM developed an assessment method for determining the degree to which nutrient enrichment may be impacting the aesthetic value of Indiana lakes and their use for recreational activities, which is based on benchmark values for total phosphorus (TP) and chlorophyll *a*(CHL) developed by Limno-Tech, Inc. (LTI) (Table 1-13).

Table 1-13: Recommended phosphorus thresholds and their corresponding expected ranges of chlorophyll-*a* concentrations.

Lake Type	TP (ug/L)	Associated Range in CHL (ug/L)
Natural Lakes	54	4 to 20
Reservoirs	51	2 to 25

Source: Modified from LTI (2007).

The associated range of CHL represents the range of concentrations expected when TP concentrations are at or below 54 ug/L for natural lakes or 51 ug/L for reservoirs, respectively. In some cases, the CHL results are not consistent with the expectations shown in Table 1-13 based on the TP levels measured for a given lake (for example, low CHL values associated with high TP values or vice versa). For these situations, IDEM's methodology uses the trophic state index (TSI) score as a surrogate response variable (in addition to CHL) to determine impairment status.

While the TSI does not provide a direct response variable for TP, it can be a useful indicator in cases where CHL results are mixed. In addition to providing a surrogate measure for CHL, the TSI score also provides a good measure of the overall trophic condition of a given lake. Recognizing the connection between trophic status and nutrient enrichment, the U.S. EPA generally considers hypereutrophic conditions as measured by the TSI indicative of impairment (U.S. EPA, 2000c).

IDEM does not believe that the TSI score alone is sufficient information for making designated use assessments because it can be affected by a number of variables in addition to nutrient loading, such as levels of non-algal turbidity or factors that may be limiting algal growth. However, in cases where the CHL and TP results are mixed, IDEM uses the most recent TSI score to determine impairment. If the TSI score indicates eutrophic or hypereutrophic conditions, the lake is assessed as impaired. TSI scores are not used in the absence of CHL results and are only reviewed in cases where there are sufficient TP and CHL data but those data showed conflicting results.

These threshold values are applied as benchmarks for the purposes of determining recreational use support of Indiana's natural lakes and reservoirs within the context of aesthetics in the following manner:

Step 1. Determine the available data to be used for assessment

Indiana's Clean Lake Program (CLP) samples between 70 and 80 lakes each year selected from a

randomized list of all public lakes and reservoirs in the state that have a usable boat ramp and are larger than five acres. Lakes are monitored from July through August, which is the time of year when worst-case scenarios and stable conditions (warm temperatures, thermal stratification, hypolimnetic anoxia, and algal blooms) are expected.

All available data for a given lake were used for assessment purposes. U.S. EPA guidance suggests that, while all readily available data should be reviewed, 305(b) assessment decisions should be based on data five or fewer years old. The use of historical data is necessary because the sampling conducted by IDEM's CLP program is designed specifically to support CWA Section 314 assessments of trophic state and lake trends but not to make designated use assessments. As a result, while Indiana's CLP sampling strategy ensures sufficient samples for determining trophic state and trends, it does not guarantee sufficient data for making designated use assessments (see Table 1-2 for minimum data requirements). To date, most CWA 305(b) assessments rely on the following CLP data sets:

- One-time samples collected from public access lakes by students at Indiana University's School of Public and Environmental Affairs and analyzed in the CLP's laboratory.
- Monthly TP and CHL samples collected from public and private lakes by trained volunteers and sent to the CLP's laboratory for analysis.

Step 2. Determine adequate data for assessment

For purposes of determining recreational use support within the context of aesthetics, the following general rules were applied:

- Only TP and CHL data, including volunteer-collected data, analyzed in the CLP's laboratory in accordance with the CLP QAPP were used for assessment purposes.
- A minimum of three years' worth of data was considered sufficient for assessment purposes as long as each TP value had a corresponding CHL value.
- Multiple results within a given year for TP and CHL were averaged to provide a single value for each parameter for that year.
- For consistency in assessments, all samples used in attainment decisions must have been collected during the summer season.

Step 3: Apply benchmark criteria to determine use support

The thresholds shown in Table 1-8 were applied to all natural lakes and reservoirs for which sufficient data were available. IDEM's methods for applying these criteria are summarized in Table 1-14 and are illustrated in Figure 1-2. All waters found to be not supporting of recreational use (aesthetics) were categorized as impaired and placed in Category 5A of Indiana's 303(d) List of Impaired Waters.

Given the robust, Indiana-specific dataset upon which the thresholds recommended in the Limno-Tech, Inc. (LTI) study were developed, IDEM believes them to be appropriate for making designated use assessments.

Table 1-14: Summary of IDEM's assessment methodology for recreational use support within the context of aesthetics.

Recreational Use Support (Aesthetics) – Lakes and Reservoirs		
	Fully Supporting	Not Supporting
Natural Lakes	No more than10% of all TP values greater than 54 ug/L and their associated Chlorophyll *a* values are greater than 20 ug/L	10% or fewer of all TP values are greater than 54 ug/L, but their associated Chlorophyll *a* values are greater than 20 ug/L, and the CHL (TSI) score for the lake indicates eutrophic (50-70) or hypereutrophic (greater than 70) conditions Or More than 10% of all TP values are greater than 54 ug/L with associated Chlorophyll *a* values greater than 4ug/L, but the CHL (TSI) score for the lake indicates eutrophic (50-70) or hypereutrophic (greater than 70) conditions Or More than 10% of all TP values are greater than 54 ug/L with associated Chlorophyll *a* values greater than 4ug/L

	Fully Supporting	Not Supporting
Reservoirs	No more than 10% of all TP values greater than 51 ug/L and their associated Chlorophyll *a* values are greater than 25ug/L	10% or fewer of all TP values are greater than 51 ug/L, but their associated Chlorophyll *a* values are greater than 25 ug/L, and the CHL (TSI) score for the lake indicates eutrophic (50-70) or hypereutrophic (greater than 70) conditions Or More than 10% of all TP values are greater than 51 ug/L with associated Chlorophyll *a* values greater than 2ug/L, but the CHL (TSI) score for the lake indicates eutrophic (50-70) or hypereutrophic (greater than 70) conditions Or More than 10% of all TP values are greater than 51 ug/L with associated Chlorophyll *a* values greater than 2ug/L

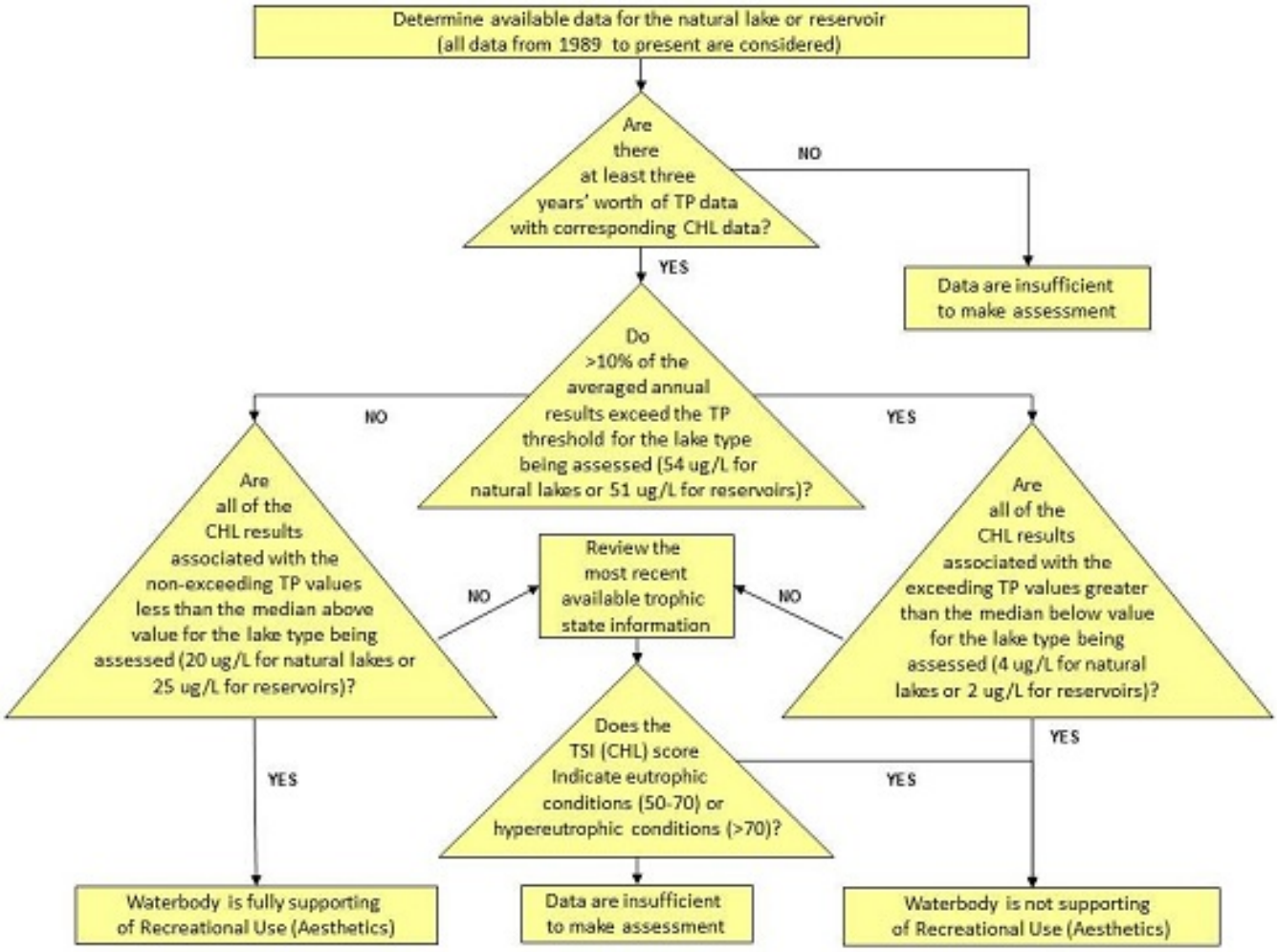

Figure 1-2: IDEM's assessment process for determining recreational use support for lakes within the context of aesthetics (CHL = Chlorophyll *a*; TSI = Trophic State Index).

PUBLIC WATER SUPPLY USE ASSESSMENTS

Prior to the 2016, IDEM's methods for determining support of the public water supply (PWS) have changed very little since 2002 when IDEM published its first CALM. In 2015, IDEM convened an internal work group to develop a more comprehensive methodology for assessing waters designated as source waters for public water

supplies. The result of this effort was a significant revision to IDEM's previous methods, which were first published for public review and comment on April 6, 2016 (IDEM, 2016) and became effective with the 2018 Integrated Reporting cycle.

Although the methods here replace those IDEM previously used for determining whether source waters are supporting their use as a public water supply (PWS), any waters previously assessed as impaired for this use will remain on Indiana's 303(d) List of Impaired Waters until such time as IDEM has sufficient data to re-evaluate their condition in accordance with its revised methodology.

IDEM's revised methods for PWS use assessments build on the water quality criteria in Indiana's WQS and other benchmarks intended to protect the quality of source water prior to its withdrawal and treatment by drinking water facilities. The methods presented here describe:

• The type of waterbodies to be assessed and the geographical extent to which the assessment will apply.
• The indicator(s) to be used in the assessment decision and the period of record during which water quality monitoring results and other information are considered representative for assessment purposes.[13]
• Minimum water quality data and other information required for assessment including the minimum number of monitoring results necessary for the decision and any sampling frequency and/or seasonality requirements.
• The applicable water quality criteria and/or other benchmarks and the number of exceedances allowed.

Waterbodies Designated for Public Water Supply Use

Unlike most other designated uses, which apply to all waters of the state, the public water supply use is very narrowly defined in Indiana's water quality standards (WQS). The water quality criteria specific to public water supply were established to protect the surface water quality at the intake, which is the point at which the water is withdrawn for treatment. Drinking water provided by PWS facilities is regulated by the Safe Drinking Water Act (SDWA) with the use of maximum contaminant levels (MCLs), which apply to water after it has been withdrawn and treated for human consumption. A comparison of the water quality criteria and benchmarks IDEM uses for its CWA assessments and SDWA MCLs can be found in Attachment C.

IDEM's previous and current methodology designates any waterbody with an active[14] surface water intake as a source water for the purposes of making CWA 305(b) assessments and 303(d) listing decisions. However, the revision to the methodology expands the definition of a source water to include surface waters with intakes for emergency water supplies and those waters that have been determined to have a direct influence on a public water supply well. Although intakes for emergency water supplies are not regularly used for source water, they may be placed into service if needed and thus should carry the same designation as other source waters.

IDEM has also identified five public ground water supply systems that are under the direct influence of surface waters. Although some mitigation may occur through infiltration of the surface water through the soil layer, IDEM has chosen to designate these waters as source waters based on their potential ability to carry any contaminants into the public water supply. If and when IDEM identifies additional surface waters with the potential to directly influence a public water supply well, they will be designated for the public water supply use and assessed in the manner described in this methodology.

Inland Lakes and Streams

For inland lakes and streams, IDEM's methods for defining assessment units for public water supply are based on the approach described in Indiana's Source Water Assessment Plan (SWAP) (IDEM, 2000) for developing source water assessments (SWAs) required under the federal Safe Drinking Water Act (SWDA) for public water supplies that rely on surface water as part or all of their supply. This approach includes an evaluation of susceptibility, which is the potential for a public water-supply intake to draw in surface water with contaminant concentrations that would cause concern for water utility operators or the consumer (IDEM, 2000).

According to the SWAP, susceptibility may be represented as a series of "zones" for the purposes of developing contingency plans and to prepare for emergency response. The zones in which contamination has the potential to create a water supply emergency or have otherwise adverse effects within a matter of hours or days are those in close proximity to the intake.

While these zones are not intended to support water quality assessments for the purposes of CWA 305(b) assessments, their use for assessments is in keeping with the water quality criteria in Indiana's WQS, which were "established to protect the surface water quality at the point at which water is withdrawn for treatment for public supply."

Inland lakes and reservoirs are treated as individual assessment units for the purposes of PWS assessments, regardless of where in the waterbody the intake is located. This is consistent with Indiana's SWAP in which susceptibility zones are defined around the entire perimeter of the lake. This approach assumes that contaminants introduced anywhere in the lake have the potential to impact the quality of the water withdrawn at the intake and, therefore, provides a representative unit of assessment for the purposes of determining designated use support.

For all streams, including the Ohio River, IDEM has defined assessment units for each intake based on the

"Emergency Management Zone", which begins at the point of surface water withdrawal at the intake to 1,000 feet upstream. The assessment units in the Indiana Reach Index on which surface water intakes are located are currently much larger than 1,000 feet and will need to be re-indexed to accommodate these more narrowly applied assessments.

Lake Michigan

IDEM's public water supply use assessments for Lake Michigan will apply only to the areas in which source waters are withdrawn within Indiana's state boundary. For the purposes of determining support of public water supply use in Lake Michigan, IDEM has defined its assessment units based on the "Immediate Nearshore Area" (INA) as defined in Indiana's SWAP. The INA is all the land within 1,000 feet of the shoreline extending 0.5 mile on either side of where the intake pipe intersects the shoreline area. This is the area that has the greatest potential for contaminants coming from the shoreline to have adverse effects on the PWS within a matter of hours or days.

The lateral distance of each assessment unit will be limited to the INA and extend from the outer boundary of the nearshore area[15] to the Indiana border, which lies in the offshore waters of Lake Michigan (Figure 1-3).

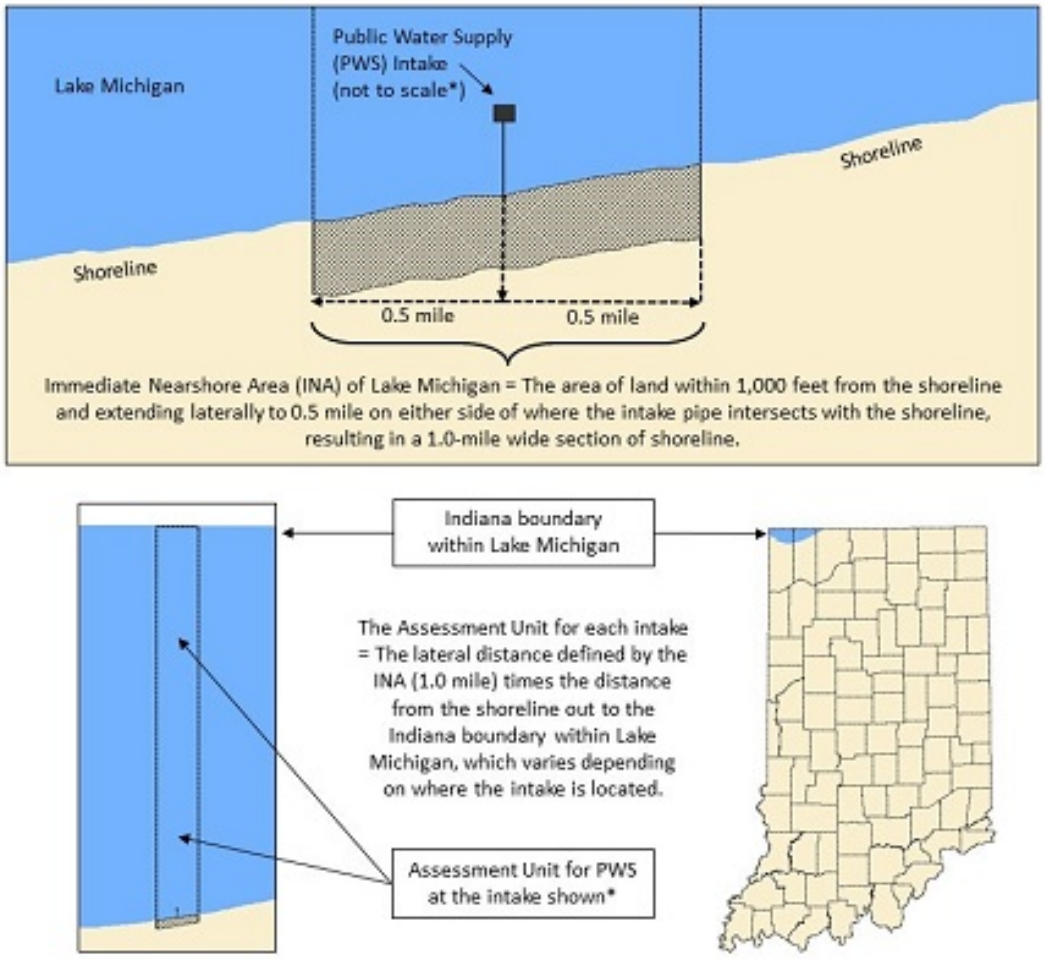

Figure 1-3: Definition of Lake Michigan assessment units for the purposes of determining PWS use support.

*The source water intake shown is for illustration purposes only and does not represent any specific intake on Lake Michigan.

Surface Waters with a Direct Influence on a Public Water Supply Well

To date, IDEM has identified five public water supply systems with one or more wells that are under the direct influence of surface water. All of these wells belong to community public water supply systems, which are public water systems that provide water for human consumption to at least 15 service connections used by year-round residents or that regularly serve at least 25 year-round residents (e.g. municipalities, subdivisions, and mobile home parks). IDEM expects to identify additional public water supply wells and possibly some non-transient,

non-community system wells that are under the direct influence of surface water in the future. Non-transient, non-community systems are public water supply systems that serve at least 25 of the same people more than six months per year (e.g., schools, factories, industrial parks, office buildings).

For any public water supply system well under the direct influence of surface waters, it is possible that pollutants in surface waters located within the well field can reach the well through infiltration, through absorption into the soil, or through conduits such as field tiles or water distribution piping that intercepts sandy soils. Specific sources of contaminants vary based on location but can include agricultural chemicals and nonpoint source runoff from roads and highways.

The geographic extent of surface water influence has been modeled in the Wellhead Protection Plans for those community public water supply systems with areas known to be susceptible to surface water. For the purposes of use support assessments, any surface water within the modeled area of influence will be designated as a public water supply.

Non-transient, non-community public water systems are not required to complete a Wellhead Protection Plan. When a non-transient, non-community public water system well is found to be under the direct influence of surface water, IDEM will require the system to complete a Source Water Assessment, which will define a 3,000-foot radius of concern around the well. For the purposes of use support assessments, any surface water within the 3,000-foot radius of concern will be designated as a public water supply.

Water Quality Indicators for Determining Support of Public Water Supply Use

Indicators used in the assessment of drinking water use support include:

• Any substances for which numeric criteria for human health apply at the point of water intake that have been identified in Tables 6-1 and 8-3 of Indiana's Water Quality Standards[16].

• Any substances for which numeric criteria are defined specifically for the public water supply use[17] with the exception of total coliform bacteria for which Level 1 and Level 2 Assessments under the federal SDWA Revised Total Coliform Rule (RTCR) are used.

• The cyanobacterial toxins Cylindrospermopsin and Microcystin-LR for which U.S. EPA has issued drinking water health advisory values.

Water Quality Criteria and Other Benchmarks for Assessing Support of Public Water Supply Use

Human Health Criteria Applicable at the Point of Intake and Other Water Quality Criteria Specific to the Public Water Supply Use

Indiana's WQS contain human health criteria for several substances applicable at the point of intake in order to protect the public from negative health effects that could occur if they are found in high concentrations in source waters.

For waters in the Great Lakes basin, IDEM will apply the most stringent of the Human Noncancer Criterion (HNC) or the Human Cancer Criterion (HCC) defined for drinking water in Table 8-3 of Indiana's Water Quality Standards.

For waters outside the Great Lakes basin, IDEM will apply the continuous criterion concentration (CCC) values shown in Table 6-1 of Indiana's water quality standards at the point of water intake, which represents the most stringent human health criterion for a given substance and is, thus, the most protective of the PWS use.

Indiana's WQS contain numeric criteria specifically for waters designated as source waters for public water supply, which like human health criteria, are applicable at the point of intake[18]. The WQS also include the following criteria to prevent taste and odor issues and to protect human health:

• Chloride (250 mg/l)
• Sulfate (250 mg/l)
• Dissolved solids (750 mg/l) (or 1,200 micromhos specific conductance as a surrogate)
• Nitrite (1 mg/l)
• Nitrogen, measured as the sum of nitrate and nitrite (10 mg/l)

The criteria for chloride, sulfate, and dissolved solids are intended to prevent taste and odor issues. The criteria for nitrite and nitrogen are intended to protect human health.

IDEM will apply these criteria to data sets meeting the minimum data requirements identified in Table 2 and which were collected from waters designated for public water supply in accordance with this methodology.

Indiana's WQS also contain numeric criteria for total coliform bacteria for waters designated as source waters for public water supply and which are also applicable at the point of intake[19]. However, because exceedances of these criteria in source waters do not prohibit or otherwise limit the use of those waters for PWS, IDEM, instead, bases its assessment methodology for bacteria in source waters on the federal SDWA Revised Total Coliform Rule (RTCR) (U.S. EPA, 2013b). The RTCR went into effect in Indiana on April 1, 2016, replacing the Total Coliform Rule which had been in effect since 1989. Under the previous rule, there was no systematic way to determine when MCL violations for bacteria were attributable to source water issues. The RTCR now provides a means of identifying public water supplies adversely impacted by bacterial contamination in source waters and, as such, provides greater opportunity for their protection through IDEM's CWA programs.

The RTCR is intended primarily to protect the integrity of the drinking water distribution system. However, the Level 1 and Level 2 Assessments, which are required in cases where bacteria are detected in treated water, requires an examination of source waters in addition to the investigation of other factors[20]. Therefore, the results of Level 1 and 2 assessments conducted under the RTCR will reveal those situations in which MCL violations for bacteria are attributable to source water contamination as opposed to issues within the treatment plant and/or its distribution system.

Although all PWS are required to sample for bacteria, bacterial contamination in source water is primarily a concern for facilities that draw their supplies from surface water, which is vulnerable to far more sources of fecal contamination than ground water. PWS wells under the direct influence of surface water are also somewhat vulnerable to bacterial contamination. However, bacteria can be effectively removed with conventional PWS treatment, specifically, the disinfection portion of the treatment process, which is required for all surface water systems. Therefore, it is rarely the case that MCL violations for bacteria in treated water are the result of excessive bacterial concentrations in source water[21].

By using RTCR assessment results instead of applying a numeric criterion, IDEM's PWS methodology balances the possibility that bacterial contamination in a source water might impair its designated use (i.e. prohibit or otherwise limit its use for PWS) with the greater likelihood that MCL violations for bacteria (indicators of potential impairment) are attributable solely to issues within the treatment plant and/or its distribution system. Using the RTCR ensures that IDEM's assessments:

• Identify those rare cases in which bacterial contamination in source water is limiting or prohibiting the use of an otherwise treatable supply or driving a need for additional treatment beyond conventional treatment methods.

• Do not assess as impaired source waters based on MCL violations attributable to problems within the facility and/or its distribution system. This may include issues for which other regulatory means already exist to remedy under the SDWA.

Benchmarks Used to Assess for Cyanobacterial Toxins

Algae are a common component of aquatic ecosystems and are commonly found in Indiana lakes and streams. However, the concentrated presence of blue-green algae (cyanobacteria) can be linked to some adverse health effects, and, as a result, cyanobacterial toxins are a growing concern for drinking water facilities. It should be noted here that not all blue-green algal blooms produce toxins, and the specific conditions that lead to cyanobacterial toxin production are not well understood in the scientific community.

The Safe Drinking Water Act requires water treatment facilities to notify the public when they detect a health risk in treated drinking water supplies. IDEM considers any consumption and use notification issued by a water treatment facility based on cyanobacterial toxin concentrations in treated drinking water to be indicative of source water impairment.

Currently, there are no U.S. federal water quality numeric criteria or regulations for cyanobacteria or cyanobacterial toxins in drinking water under the Safe Drinking Water Act or for ambient waters under the Clean Water Act. Indiana's WQS, likewise, contain no numeric criteria for these substances. However, they do contain narrative criteria intended to protect surface water quality, including those waters designated as a public water supply. These criteria state that all Indiana surface waters shall be "free from substances in concentrations that on the basis of available scientific data are believed to be sufficient to injure, be chronically toxic to, or be carcinogenic, mutagenic or teratogenic to humans. . ."[22]

In the absence of state or federal numeric criteria for cyanobacteria or cyanobacterial toxins, IDEM considers the following benchmarks provided in U.S. EPA's drinking water 10-day health advisories defensible for use in assessments based on Indiana's narrative water quality criteria (U.S. EPA, 2015b and 2015c):

• Cylindrospermopsin concentrations greater than 0.7 micrograms per liter.

• Total Microcystin concentrations greater than 0.3 micrograms per liter (using Microcystin-LR, one of the most potent forms of the toxin, as a surrogate).

Cyanobacterial blooms are seasonal in nature with most occurring in later summer. However, high concentrations of cyanobacterial toxins have been found to occur even in colder months. Therefore, IDEM applies these benchmarks to data collected any time of the year. The occurrence of cyanobacterial toxins in treated drinking water depends on their levels in the raw source water and the effectiveness of treatment methods for removing cyanobacteria and cyanobacterial toxins during the treatment process.

U.S. EPA's Health Advisory values were developed to protect the public from exposure to cyanobacterial toxins in treated drinking water rather than in source waters. Given this, using these values as benchmarks for the assessment of untreated source waters is conservative in nature, and, based on the idea that if source waters meet these benchmarks, drinking water treatment plants can be reasonably confident that their treatment processes will result in concentrations that are below those that might result in adverse health effects.

However, IDEM's CWA 305(b) and 303(d) assessment and listing processes should not be construed as a public health advisory because they do not reflect conditions in real time. U.S. EPA's health advisories for cyanobacterial toxins are intended to guide treatment decisions when the risk of cyanobacterial toxin

contamination is high.

It is important to emphasize that the public cannot assume because a particular waterbody appears on the 303(d) list for a cyanobacterial toxin impairment that the treated water they draw from the tap is in any way unsafe to drink. The 303(d) list identifies waterbodies that are not fully supporting their designated uses, but the list is not intended to provide the public with information regarding the quality of the treated drinking water they get from public water supplies.

While mindful of the differences in purpose and function of U.S. EPA's health advisories and CWA requirements to determine the degree to which our surface water resources are supporting their use as a public water supply, IDEM believes that applying U.S. EPA's Health Advisory numbers as benchmarks provides for greater protection of source waters. Many of the same practices that can help to control taste and odor issues, which are often driven by nutrient enrichment, can also help to reduce the occurrence of algal blooms in surface waters. Where sufficient data are available, applying these benchmarks will help to identify those source waters that are more susceptible to cyanobacterial toxins and prioritize them for further evaluation for CWA Sections 303(d) and 305(b) purposes.

Minimum Data Requirements for Assessment

All available water quality data meeting IDEM's data quality requirements, whether collected by IDEM or external parties, will be used for assessment. U.S. EPA guidance suggests that, while all readily available data should be reviewed, 305(b) assessment decisions should be based on data five or fewer years old. For bacteria, all Level 1 and Level 2 Assessments performed in accordance with the RTCR within the most recent five consecutive years will be considered valid for the purposes of designated use assessments of PWS.

Table 2 provides minimum data requirements for assessments of public water supply use support along with any corresponding requirements regarding timing and frequency of data collection activities.

For each AU with sufficient data to make one or more designated use assessments, IDEM applies the 305(b) assessment process described in Table 2. The specific criteria or benchmarks to be applied to the data will depend, in some cases, on the location of the waterbody from which they were collected. Assessment data are integrated for the purposes of making water quality assessments, meaning that all data for a given waterbody are considered together and each type of data are treated as independently applicable.

Obtaining the Data Needed for Assessment

The PWS use is unlike other designated uses in that it is very narrowly defined in Indiana's WQS. Given the limited size of the assessment units defined and designated for public water supply, IDEM has very little existing data in its own database or from other sources to use for assessments with this methodology.

IDEM is working to remedy that with the development of a monitoring strategy that is expected to provide usable data for assessments.

In 2016, IDEM began working in collaboration with 22 of Indiana's 33 PWS facilities with surface water intakes on a pilot project to monitor for several parameters that are expected to provide data for potential use in IDEM's PWS assessments. The project began as an effort to better understand the potential impacts of algae and cyanobacteria in source water on the ability of PWS facilities to adequately treat the water for human consumption and to inform future treatment options if concentrations ever reach levels requiring additional methods above and beyond the conventional measures currently in place.

IDEM has begun receiving results and is currently reviewing the data to determine if it meets External Data Framework requirements for Tier 3 data, which would allow IDEM to use the data for assessment and listing purposes in accordance with this methodology.

For this project, samples are collected by each facility from within the facility at its raw water intake, and treated water samples are collected on the same day. IDEM provides the sample bottles and shipping labels to the facilities and pays for them to ship the samples on ice to a laboratory selected by IDEM. IDEM also pays for the analytical costs. Samples are analyzed for a number of parameters that may yield data suitable for IDEM's PWS assessments, including:

- Chloride and sulfate
- Specific conductance
- Nitrogen, as nitrate + nitrite
- Trihalomethane
- Cylindrospermopsin and Microcystin

IDEM continues to work on building collaborative partnerships with drinking water facilities and other interested parties to collect the high quality data needed to support assessments going forward. IDEM will also explore the feasibility of expanding its own monitoring program to provide water quality data for assessment and continues to seek additional sources of existing data at or near surface water intakes.

CWA SECTION 314 ASSESSMENTS OF INDIANA'S LAKES AND RESERVOIRS

In addition to IDEM's CWA Section 305(b) assessments for fish consumption, recreational use, and public

water supply, IDEM also conducts trend and trophic state assessments of Indiana Lakes and Reservoirs. These assessments are made to satisfy the requirements of CWA Section 314, which requires states to report on the trophic status and trends of all publicly owned lakes in Indiana. Most of the data used in these assessments comes from the Indiana Clean Lakes Program (CLP).

The CLP samples approximately 80 lakes each year in July and August, which is the time of year when worst-case scenarios and stable conditions (warm temperatures, thermal stratification, hypolimnetic anoxia, and algal blooms) are expected.

Prior to 2010, lakes were selected for sampling based on logistical considerations to minimize travel costs. With 401 public lakes in the state, this strategy ensured that most lakes would be monitored once every five years. While these results can be applied to individual lakes, they were regionally restricted and could not be used to make statistical inferences about the trophic conditions of lakes on a statewide basis.

In 2010 and in consultation with IDEM, the CLP began using a randomized approach to select lakes for sampling in order to support a statewide assessment of trophic condition of Indiana lakes. Now, at the beginning of each sampling season, the CLP randomizes its list of public lakes and selects the first 80 on the resulting list to be monitored that season. Each season, the list is re-randomized. Using this approach, it is no longer a given that all 401 of Indiana's public lakes will be monitored in five years. However, the data collected now provides statistically significant results that can be applied to the entire state. These results are published every two years in the CLP's *Indiana Lake Water Quality Assessment Report*, which is available online at: http://www.indiana.edu/~clp/PUBreports.php.

The CLP also made changes to its sampling and analytical methods for phytoplankton, which in turn required changes in the methods IDEM uses to determine the trophic status of individual lakes and reservoirs. These changes, which are discussed in more detail in the following section, impact both IDEM's CWA Section 314 assessments and, to a lesser degree, its CWA Section 305(b) assessments.

Prior to 2010, IDEM used the Indiana State Trophic Index (ISTI) to determine the trophic status and trends in individual lakes throughout Indiana using data collected for the most part by the CLP. In 2010, the CLP made the following changes in its sampling and analytical methods for phytoplankton samples:

- Sample Collection – The CLP switched from using a 63-micron vertical tow net, which captures plankton in the water column greater than 63-microns in size, to an integrated sampler, which captures all the plankton in the water column, resulting in a more representative sample.
- Sample Analysis – The CLP changed its methods for counting plankton from natural units per liter (NU/L) to the number of cells per milliliter (cells/mL). NU/L represents a single organism, which may be a single-celled or multi-celled colonial form. Cell density measured as cells/mL is now preferred among phycologists and limnologists today because it represents the total number of phytoplankton cells including those aggregated in multi-celled colonies.

These changes eliminated some of the indicators required to calculate the ISTI. After the first season in which they were implemented, the CLP performed an analysis to determine whether plankton results expressed in cells/mL could be converted to NU/L for the purposes of calculating the ISTI. The CLP found no clear statistical relationship between the results produced by the two methods that would allow such conversion. Given this, future ISTI scores calculated with plankton data collected and analyzed with the new protocols would generate substantially different results not comparable with previous data. Comparability over time is necessary because IDEM also uses trophic scores to determine lake trends for the purposes of CWA Section 314. In order to ensure comparability, IDEM decided to abandon the use of the ISTI in favor of Carlson's TSI to determine the trophic condition of Indiana lakes and reservoirs.

IDEM now uses Carlson's TSI exclusively in its CWA Section 314 assessment to determine trophic status and trends for individual lakes. IDEM's CWA Section 305(b) assessment methods for lakes, which are discussed in a later section of this methodology, also rely in part on the Carlson's TSI scores. IDEM's addendum to its 2016 Integrated Report provides the most recent Carlson TSI scores for all lakes for which sufficient data exist to calculate them.

Trophic State Assessments

As noted in the previous section, IDEM now uses the Carlson Index to calculate TSI scores for Indiana lakes. The Carlson TSI score is a measure of algal biomass that can be calculated for three variables, all of which can be used as independent indicators of the amount of algal biomass present in the waterbody. This is the trophic state of the lake or reservoir in question.

The three indicators used are Secchi depth (SD), total phosphorus (TP), and Chlorophyll-*a*(CHL). The TSI is a scale of 0-100 based on the interrelationships of these three variables using data from northern temperate lakes in North America. The equations used to calculate the Carlson TSI are:

$$TSI(SD) = 60 - 14.41 \ln(SD) \qquad \textit{Equation 1}$$

$$TSI(CHL) = 9.81 \ln(CHL) + 30.6 \qquad \textit{Equation 2}$$

$$TSI(TP) = 14.42 \ln(TP) + 4.15 \qquad \textit{Equation 3}$$

Theoretically, each TSI score should independently tell the same "story" about the trophic state of a given lake. However, often they do not. This is because not all the assumptions used in the development of the Carlson Index hold true for Indiana lakes.

The index assumes that suspended particulate matter in the water controls transparency (Secchi depth) and that algal biomass is a major source of particulates. However, many Indiana lakes are affected by non-algal turbidity, which can heavily influence transparency. The index also assumes that total phosphorus is the major limiting factor in algal growth and that all forms of phosphorus are present and playing a role in the production of algal biomass. Like those associated with Secchi depth, these assumptions may not hold true for lakes impacted by domestic sewage, which can contribute higher amounts of orthophosphate, or in lakes naturally enriched with organic material where humic acids can bind with the phosphorus reducing its concentration in the water column.

Unlike total phosphorus, which may or may not be the primary limiting factor in algal production, CHL concentration provides a more direct measure of phytoplankton abundance. Chlorophyll-*a* concentration is also not affected by non-algal turbidity like Secchi depth can be. Therefore, IDEM uses the TSI for CHL for trophic state classification for the purposes of its CWA 314 assessments using the classification systems shown in Table 1-15. However, because divergent results for a given lake allow for comparisons that can yield additional insights into how different components of a lake's ecosystem might be functioning, all three trophic scores are reported for each lake where possible.

Table 1-15: Trophic states and predicted characteristics based on Carlson TSI scores for chlorophyll-*a*(CHL).

Trophic State	TSI (CHL)	Corresponding CHL values (ug/L)	Characteristics of Trophic State
Oligotrophic	Less than 40	Less than 0.95 – 2.6	• Low biological productivity • High transparency (clear water) • Low levels of nutrients • Low algal production and little/no aquatic vegetation • Well oxygenated hypolimnion year round; hypolimnion of shallower lakes may become anoxic at TSI scores greater than 30
Mesotrophic	40-50*	2.6-7.3	• Moderate biological productivity • Moderately transparency (moderately clear water) • Moderate levels of nutrients • Beds of submerged aquatic plants • Increasing possibility of anoxia in the hypolimnion during summer
Eutrophic	50-70	7.3-56	• High biological productivity • Water has a low transparency • High levels of nutrients • Large amounts of aquatic plants or algae • At TSI scores greater than 60, blue-green algae dominate and algal scums and excessive macrophytes possible • Hypolimnion commonly anoxic; fish kills possible
Hypereutrophic	Greater than 70	56-155	• Very high biological productivity • Very low transparency, usually less than 3 feet • Very high levels of nutrients • Dense algae and aquatic vegetation; algal scums and few aquatic plants at TSI scores greater than 80 • Fish kills and/or dead zones below the surface are common • Hypolimnion persistently anoxic; Fish kills and/or "dead

			zones" below the surface common

*Lakes with a TSI score of 50, which is on the boundary between mesotrophic and eutrophic conditions, are evaluated with their corresponding TSI scores for TP and SD along with any other available information and classified in accordance to the best professional judgment of IDEM scientists.

Trend Assessments of Indiana Lakes

IDEM assesses trends in the trophic condition of Indiana lakes based on the trophic scores collected over time. Prior to 2010, IDEM used ISTI scores for this purpose. IDEM now uses Carlson TSI scores for CHL for this purpose.

IDEM's method for assessing trends for the purposes of CWA Section 314 is not statistical in nature. Rather, it was developed through the best professional judgement of IDEM scientists and based on very small data sets with results separated, in many cases, by more than a decade. The method requires two or more Carlson TSI scores for CHL from sampling conducted from 1990 to present day with at least one score having been determined from data collected in the most recent five years (Figure 1-4). Each lake with sufficient data may be assessed as stable, improving, degrading, or fluctuating, which is intended to provide insight as to how natural conditions and human activities may be impacting the lake.

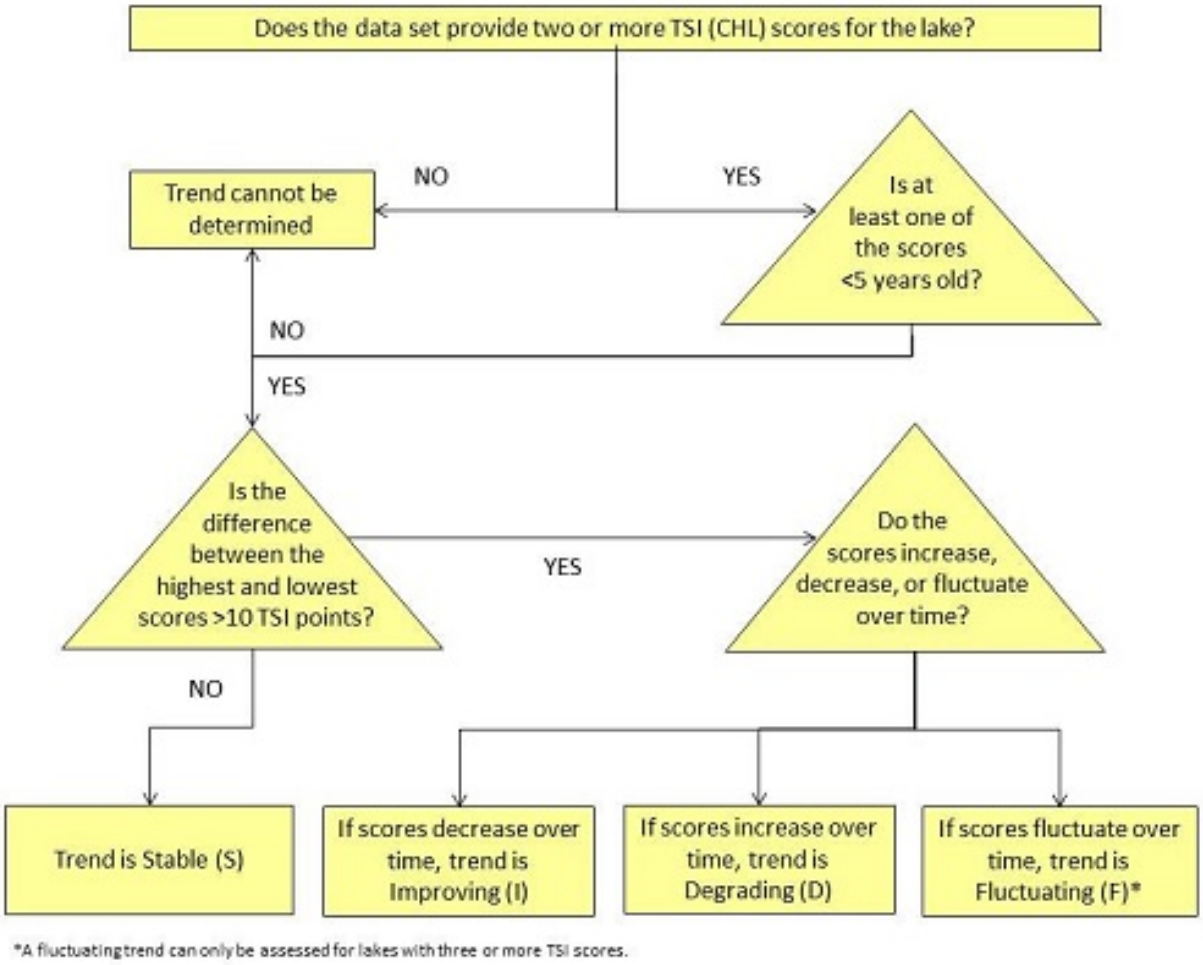

Figure 1-4: IDEM's method for assessing trends in the trophic condition of Indiana lakes.

CONSOLIDATED LISTING METHODOLOGY

For the development of its 303(d) List of Impaired Waters, IDEM has followed, to the degree possible, the 305(b) and 303(d) reporting methods outlined in the U.S. EPA's Guidance for 2006 Assessment, Listing and Reporting Requirements Pursuant to Sections 303(d), 305(b), and 314 of the CWA (U.S. EPA, 2005), as well as the additional guidance provided in the U.S. EPA memorandums containing information concerning CWA Sections 303(d), 305(b), and 314 integrated reporting and listing decisions for the 2008, 2010, 2012, 2014, and 2016 cycle (U.S. EPA, 2006-2013a). The 303(d) list was developed using IDEM's 305(b) ADB. Interpretation of the data and listing decisions take into account IDEM's assessment methodologies and the U.S. EPA's guidance.

Data from a given monitoring site are considered representative of the waterbody for that distance upstream and downstream in which there are no significant influences to the waterbody that might cause a change in water quality. Using this same rationale, data may also be extrapolated to some distance into tributaries upstream of a given sampling location. Waterbody AUs with one or more monitoring sites upstream and downstream and those for which reliable assessments can be made based on extrapolation of representative data are classified as monitored. Only monitored waterbodies are considered for 303(d) listing purposes. Any waters identified as "Not Supporting" of one or more designated uses in accordance with the criteria described in previous sections of this methodology are placed on Indiana's 303(d) List of Impaired Waters.

Interpretation of the data through the 305(b) assessment process and the subsequent 303(d) listing decisions are based in large part on U.S. EPA guidance. U.S. EPA guidance calls for a comprehensive listing of all monitored or assessed waterbodies in the state. Prior to 2006, U.S. EPA required that states place each waterbody into only one category. The U.S. EPA now encourages states to place a waterbody AU into additional categories as appropriate in order to more clearly illustrate where progress has been made in TMDL development and other restoration efforts. Therefore, waterbodies are assigned to one category for each of the following designated uses: aquatic life use, recreational use, fish consumption[23], and public water supply[24]. The following describes IDEM's categorization of Indiana waters in more detail:

Category 1 The available data, or information, or both, indicate that all designated uses are supported and no use is threatened. Waters are listed in this category if there are data and/or other information that meet the requirements of Indiana's Consolidated Assessment and Listing Methodology (CALM) to support a determination that all designated uses are supported and no designated use is threatened.

Category 2 The available data or information, or both, indicate the individual designated use is supported. Waters are listed in this category if there are data or other information, or both, available that meet the requirements of Indiana's CALM to support a determination that the individual designated use is supported.

Category 3 The available data or other information, or both, are insufficient data to determine if the individual designated use is supported. Waters are listed in this category if there are no data or other information, or both, to determine whether the individual designated use is supported, or if the available data or information, or both, are not consistent with the requirements of Indiana's CALM.

Category 4 The available data or information, or both, indicate that the individual designated use is impaired or threatened but a total maximum daily load (TMDL) is not required based on one of the following conditions:

A. A TMDL for one or more pollutants has been completed and approved by U.S. EPA and is expected to result in attainment of all water quality criteria applicable to the designated use.

B. Other pollution control requirements are reasonably expected to result in the attainment of all water quality criteria applicable to the designated use in a reasonable period of time. Consistent with the regulation under 40 CFR Part 130.7(b)(i),(ii), and (iii), waters are listed in this subcategory where other pollution control requirements required by local, state, or federal authority are stringent enough to achieve any water quality criteria applicable to the designated use.

C. Impairment is not caused by a pollutant. Waters are listed in this subcategory if the designated use impairment is not caused by a pollutant but is instead attributed to other types of pollution for which a TMDL cannot be calculated.

Category 5 The available data or information, or both, indicate the individual designated use is impaired or threatened, and a TMDL is required.

A. This subcategory constitutes the Section 303(d) list of waters impaired or threatened by one or more pollutants for which a TMDL is required. Waters are listed in this category if it is determined in accordance with Indiana's CALM that a pollutant has caused, is suspected of causing, or is projected to cause impairment. Where more than one pollutant is associated with the impairment of a single AU, the AU will remain in Category 5 for each pollutant until the TMDL for that pollutant has been completed and approved by the U.S. EPA.

B. This subcategory constitutes the Section 303(d) list of waters that are impaired due to the presence of mercury or PCBs, or both, in the edible tissue of fish collected from the AUs at levels exceeding Indiana's human health criteria for these contaminants.

Because each situation is unique and resources and data sets are sometimes limited, the 303(d) listing process may, at times, require IDEM staff to apply best professional judgment. To help stakeholders understand how designated use support was determined for individual waterbodies of interest, IDEM will make available upon request its water quality assessment notes for any waterbody AU, including any waterbody AU assessed in a different manner than indicated in its Consolidated Assessment and Listing Methodology.

The current 303(d) List of Impaired Waters includes impairments identified on previous 303(d) lists, which still

require TMDL development. For an AU to be listed, it must have been assessed using representative data, and the data must support its listing. Any data collected internally by IDEM used for listing decisions must meet the agency's quality assurance and quality control requirements as outlined in IDEM's surface water quality monitoring Quality Assurance Project Plan (QAPP). Data collected from external sources must meet the requirements articulated in the technical guidance for IDEM's External Data Framework (IDEM, 2015), which mirror those in IDEM's surface water quality monitoring QAPP for data considered usable for the purposes of CWA Sections 305(b) water quality assessments and 303(d) listing decisions.

DELISTING OF IMPAIRMENTS

U.S. EPA's guidance does not change previous rules established for listing and delisting. The existing regulations require states, at the request of the U.S. EPA's Regional Administrator, to demonstrate good cause for not including impairments on the 303(d) list that were included on previous 303(d) lists (pursuant to 40 CFR Part 130.7(b)(6)(iv)). In general, IDEM will only consider delisting an AU if one of the following is true:

• New data indicate that WQS are now being met for the AU under consideration. This would typically occur during IDEM's scheduled assessments when reviewing data collected through IDEM's monitoring programs.

• The assessment or listing methodology, or both, has changed, and the AU under consideration would not be considered impaired under the new methodology.

• An error is discovered in the sampling, testing, or reporting of data that led to an inappropriate listing. IDEM will review previous assessments and 303(d) listings when there is reason to believe that the original assessment was not valid. Reassessment (review of previous assessment or 303(d) listing decisions) typically occurs as a result of ongoing quality assurance and quality control (QA/QC) of IDEM's ADB, or through inquiry by IDEM staff or external parties. Under these circumstances, the 305(b)/303(d) coordinator works with the IDEM staff initiating the question or receiving it from the external party to gather the necessary information and consult with other staff, as needed, to resolve the question. During reassessment, several types of information are considered, including data quality issues, past assessment methodologies, land use data, historical information from the public, or other relevant information. Regardless of the situation, no assessment is dismissed as invalid based solely on the age of the data.

• If it is determined that another program, besides the TMDL program, is better-suited to address the water quality problem, or the problem is determined not to be caused by a pollutant (see Categories 4B[25] and 4C above).

• A TMDL has been completed, and the waterbody AU is expected to meet WQS after implementation of the TMDL (see Category 4A above).

TMDL DEVELOPMENT AND PRIORITIZATION FOR OHIO RIVER IMPAIRMENTS

Because the Ohio River is a boundary between states and U.S. EPA Regions, the development of a TMDL for the river will involve more than one state. To date, no TMDLs have been approved for the reaches of the Ohio River that border Indiana. However, ORSANCO is working with Ohio, West Virginia, Kentucky, Illinois, and Indiana (IDEM) to assist U.S. EPA Regions 3, 4, and 5 in completing a bacteria TMDL for the entire river.

TMDL DEVELOPMENT AND PRIORITIZATION FOR ALL OTHER INDIANA WATERS

The CWA does not clearly define the timeline for TMDL development. However, states are required by 40 CFR Part 130.7 to include with their 303(d) lists a priority ranking of impaired waters that will be targeted for TMDL development in the next two years. For each 303(d) listing cycle, IDEM works with U.S. EPA Region 5 to determine IDEM's short-term TMDL schedule.

In addition to developing a short term list of TMDL priorities every two years, IDEM has also developed a long term schedule to guide TMDL development through 2022. This schedule is included in the Agency's TMDL Program Priority Framework, which describes IDEM's process for implementing U.S. EPA's long term vision for assessment, restoration, and protection under the CWA Section 303(d) program.

U.S. EPA announced its long term vision in 2013 to improve implementation of the CWA 303(d) Program. In order to achieve the goals of its vision, U.S. EPA required states to develop a framework for prioritizing impaired waters for TMDL development.

IDEM's 303(d) TMDL Program Priority Framework specifically describes IDEM's methods for prioritizing waters for TMDL planning and watershed restoration. IDEM submitted the framework and its long term schedule to U.S. EPA on July 8, 2015. U.S. EPA has since reviewed IDEM's Priority Framework and, in a letter to IDEM dated September 16, 2015, agreed that it meets the goals of its new long term vision. In the future, IDEM may need to revise its schedule for TMDL development in the short or long term depending on unanticipated factors that can impact IDEM's TMDL monitoring activities and/or development. In such cases, IDEM will follow the methods described in its Program Priority Framework to determine any necessary changes in order to help ensure ongoing consistency with U.S. EPA's long term vision.

REFERENCES CITED (CALM)

Indiana Administrative Code (IAC): http://www.in.gov/legislative/iac/title327.html

Indiana Department of Environmental Management. 2000. Indiana's Source Water Assessment Plan. Indianapolis, Indiana: Indiana Department of Environmental Management. 159 pp. http://in.gov/idem/cleanwater/2368.htm

Indiana Department of Environmental Management. 2004. *Quality Assurance Project Plan for Indiana Surface Water Quality Monitoring and Total Maximum Daily Load (TMDL) Program*. Indianapolis, IN: Indiana Department of Environmental Management.

Indiana Department of Environmental Management. 2005. *Surface Water Quality Monitoring Strategy 2006-2010*. Indianapolis, IN: Indiana Department of Environmental Management.

Indiana Department of Environmental Management. 2010. *Surface Water Quality Monitoring Strategy 2011-2019*. Indianapolis, IN: Indiana Department of Environmental Management.

Indiana Department of Environmental Management. 2015. *Technical Guidance for the Office of Water Quality External Data Framework*. Indianapolis, IN: Indiana Department of Environmental Management.

Indiana Department of Environmental Management. 2016. *Office of Water Quality Notice of Public Comment Period for the Draft 2016 List of Impaired Waters and Consolidated Assessment and Listing Methodology under Section 303(d) of the Clean Water Act*. Indianapolis, IN: Indiana Register, April 6, 2016. http://www.in.gov/legislative/iac/20160406-IR-318160129ONA.xml.html

Karr, J.R.; K.D. Fausch; P.L. Angermeier; P.R. Yant; and I.J. Schlosser 1986. *Assessing Biological Integrity in Running Waters: A method and its rationale. Special publication 5*. Champaign, IL: Illinois Natural History Survey.

LTI. 2007. *Spatial Data Analysis for Developing Lake Nutrient Standards: Draft Report to Indiana Department of Environmental Management*. Ann Arbor, Michigan: LTI Incorporated.

Omernik, J.M. and A.L. Gallant. 1988. *Ecoregions of the Upper Midwest States*. Corvallis, OR: U.S. Environmental Protection Agency, Environmental Research Laboratory. EPA-600-3-88-037.

Ohio River Valley Sanitation Commission. 2006. *Ohio River Valley Sanitation Commission Pollution Control Standards for discharges to the Ohio River, 2006 Revision*. Cincinnati, OH: Ohio River Valley Sanitation Commission.

Soranno, P. A. and K. Spence Chervuli, et al. Michigan State University, Department of Fisheries and Wildlife. Personal communication to LTI Inc.

U. S. Environmental Protection Agency. 1986. *Ambient Water Quality Criteria for Bacteria*. Washington, D.C.: U. S. Environmental Protection Agency. EPA440/5-84-002.

U.S. Environmental Protection Agency. 1992. Great Lakes Monitoring and Research Strategy. U.S. Environmental Protection Agency, Office of Research and Development: Washington, D. C. 218 pp. EPA/620/R-92/001. http://nepis.epa.gov/

U. S. Environmental Protection Agency. 1997. *Guidelines for Preparation of the State Water Quality Assessments (305[b] Reports) and Electronic Updates: Supplement*. Washington, D.C.: U. S. Environmental Protection Agency. EPA-841-B-97-002B.

U.S. Environmental Protection Agency. 2000a. *Office of Water Memorandum: Guidance to Promote Consistency in the Use of Fish and Shellfish Tissue Data by States, Territories, Authorized Tribes and EPA Regional Offices in Clean Water Act Section 303(d) Decision-making*. Washington, D.C.: U.S. Environmental Protection Agency, Office of Water. WQSP-00-03.

U.S. Environmental Protection Agency. 2000b. *Methodology for Deriving Ambient Water Quality Criteria for the Protection of Human Health*. Office of Water. EPA-822-B-00-004.

U.S. Environmental Protection Agency. 2000c. *Nutrient Criteria Technical Guidance Manual: Lakes and Reservoirs, First Edition*. Washington, D.C.: U.S. Environmental Protection Agency, Office of Water. EPA-822-B00-001.

U.S. Environmental Protection Agency. 2001. *Water Quality Criterion for the Protection of Human Health: Methylmercury*. Washington, D.C.: U.S. Environmental Protection Agency, Office of Water. EPA-823-R-01-001

U. S. Environmental Protection Agency. 2003. *Guidance for 2004 Assessment, Listing and Reporting Requirements Pursuant to Sections 303(d) and 305(b) of the Clean Water Act, July 21, 2003*. Washington, D.C.: U.S. Environmental Protection Agency.

U. S. Environmental Protection Agency. 2005. *Guidance for 2006 Assessment, Listing and Reporting Requirements Pursuant to Sections 303(d), 305(b) and 314 of the Clean Water Act, July 29, 2005*. Washington, D.C.: U.S. Environmental Protection Agency.

U. S. Environmental Protection Agency. 2006. *Information Concerning 2008 Clean Water Act Sections 303(d), 305(b), and 314 Integrated Reporting and Listing Decisions*. Washington, D.C.: U.S. Environmental Protection Agency.

U. S. Environmental Protection Agency. 2009. *Information Concerning 2010 Clean Water Act Sections 303(d), 305(b), and 314 Integrated Reporting and Listing Decisions*. Washington, D.C.: U.S. Environmental Protection Agency.

U. S. Environmental Protection Agency. 2010. *Guidance for Implementing the January 2001 Methylmercury*

Water Quality Criterion. Washington, D.C.: U.S. Environmental Protection Agency. EPA 823-R-10-001.

U. S. Environmental Protection Agency. 2011. *Information Concerning 2012 Clean Water Act Sections 303(d), 305(b), and 314 Integrated Reporting and Listing Decisions*. March 21, 2011 Memorandum from U.S.EPA Office of Wetlands, Oceans and Watershed to U.S. EPA Regional Water Division Directors and Directors in U.S. EPA's Region 1 Office of Environmental Measurement and Evaluation, Region 2 Division of Environmental Science and Assessment, Region 7 Environmental Sciences Division, and Region 10 Office of Environmental Assessment. Washington, D.C.: U.S. Environmental Protection Agency.

U. S. Environmental Protection Agency. 2013a. *Information Concerning 2014 Clean Water Act Sections 303(d), 305(b), and 314 Integrated Reporting and Listing Decisions*. September 3, 2013 Memorandum from U.S.EPA Office of Wetlands, Oceans and Watershed to U.S. EPA Regional Water Division Directors and the U.S. EPA Region 1 Office of Environmental Measurement and Evaluation. Washington, D.C.: U.S. Environmental Protection Agency.

U.S. Environmental Protection Agency. 2013b. National Primary Drinking Water Regulations: Revisions to the Total Coliform Rule; Final Rule. 40 CFR Parts 141 and 142: https://www.gpo.gov/fdsys/pkg/FR-2013-02-13/pdf/2012-31205.pdf

U. S. Environmental Protection Agency. 2015a. *Information Concerning 2016 Clean Water Act Sections 303(d), 305(b), and 314 Integrated Reporting and Listing Decisions*. August 13, 2015 Memorandum from U.S.EPA Office of Wetlands, Oceans and Watershed to U.S. EPA Water Division Directors, Regions 1-10 and the U.S. EPA Region 1 Office of Environmental Measurement and Evaluation. Washington, D.C.: U.S. Environmental Protection Agency.

U.S. Environmental Protection Agency. 2015b. Drinking Water Health Advisory for the Cyanobacterial Microcystin Toxins. U.S. Environmental Protection Agency, Office of Water, Health and Ecological Criteria Division: Washington, D. C. 67 pp. EPA-820R15100.

U.S. Environmental Protection Agency. 2015c. Drinking Water Health Advisory for the Cyanobacterial Toxin Cylindrospermopsin. U.S. Environmental Protection Agency, Office of Water, Health and Ecological Criteria Division: Washington, D. C. 44 pp. EPA-820R15101.

CALM ATTACHMENT A
Comparisons of Indiana's Water Quality Criteria to ORSANCO'S Pollution Control Standards and Other Criteria for Making Designated Use Support Assessments for the Ohio River

Table A-1: Comparison of criteria used to determine recreational use support.

Indicator	Type of Criteria	ORSANCO's Recreational Use Criteria	Indiana's Recreational Use Criteria	Most Stringent Criteria [1]
E. *coli*	Geometric Mean	Applicable April-October (Recreational Season) May not exceed 130 cfu/100 mL as a 90-day geometric mean based on no less than five samples per month	Applicable April-October (Recreational Season) May not exceed 125 cfu/100 mL based on no less than five equally spaced samples over a 30-day period. If five equally spaced samples are not available for the calculation of a geometric mean, single sample maximum applies	Indiana
E. *coli*	Single Sample Maximum	Applicable April-October (Recreational Season) May not exceed 240 cfu/100 mL in more than 25% of samples	Applicable April-October (Recreational Season) May not exceed 235 cfu/100 mL in any one sample in a thirty day period Except In cases where there are at least ten samples at a given site, up to 10% may exceed the single sample maximum If The exceedances are incidental and attributable solely to the discharge of treated wastewater from a wastewater treatment plant as defined in Indiana Code	Indiana

			And The geometric mean criterion is met	

[1]Although Indiana's *E. coli* numeric criteria are slightly more stringent than ORSANCO's, unlike Indiana's WQS, ORSANCO's criteria do not allow exceptions. ORSANCO's assessment methodology also incorporates analysis of single sample results, which provides a more robust assessment than Indiana's combined criteria and assessment methodology can. Indiana therefore accepts ORSANCO's assessments of recreational use support for the Ohio River.

Table A-2: Comparison of criteria used to determine fish consumption use support.

Indicator	Type/Source of Criteria	ORSANCO Criteria	Indiana Criteria	Most Stringent Criteria
Methylmercury in Fish Tissue (ug/L)	Human Health Criterion for Methylmercury (U.S. EPA, 2001)	0.3	0.3	Equally Stringent
Total Mercury in Water (ug/L)	Aquatic Life CAC (4-day average) Outside the Mixing Zone (Indiana) Not to exceed (ORSANCO)	0.012	0.012	Equally Stringent
Dioxin (2, 3, 7, 8-TCDD) in Water (ug/L)	CCC Human Health (30-day average) Outside the Mixing Zone (Indiana) CWA Section 304(a) Human Health Criterion for Priority Pollutants (ORSANCO)	0.000000005	0.0000001	ORSANCO
Polychlorinated Biphenyls (PCBs) in Water (ug/L)[1]	CCC for Human Health (30-day average) Outside the Mixing Zone (Indiana) CWA Section 304(a) Human Health Criterion for Priority Pollutants (ORSANCO)	0.000064[2]	0.00079	ORSANCO

[1] Indiana has two criteria for PCBs which could be used to make fish consumption use assessments, both of which address different ways of preventing exposure through consumption of fish, one by preventing bioaccumulation of the contaminant in the fish and the other to protect against exposure through the consumption of contaminated fish. The criterion shown in the table is the CCC Human Health criterion for waters outside the mixing zone. Human health criteria are calculated for and intended to protect from exposure through public drinking water supplies withdrawn from surface waters, and nondrinking water exposures such as consumption of fish. Therefore, the human health criteria (both ORSANCO's and Indiana's) are appropriate for use in fish consumption assessments. The Aquatic Life CAC of 0.014 ug/L for PCBs could be used in a similar manner as the Aquatic Life CAC for total mercury to prevent bioaccumulation of PCBs in fish. However, the Human Health CCC for PCBs is far more protective and is used instead to make fishable use assessments for the Ohio River. The opposite is true for total mercury, which is why the Aquatic Life CAC of 0.012 ug/L is used instead of the Human Health CCC of 0.15 ug/L.
[2] This criterion applies to total PCBs (e.g. the sum of all congener or all isomer or homolog or Arochlor analyses).

Table A-3: Comparison of metals criteria used to determine aquatic life use support. Hardness is expressed as mg/L of CaCO3.

Metal	Fraction	Acute or Chronic	ORSANCO's Criterion Concentration (ug/L)	ORSANCO's Dissolved Criterion Conversion Factors	Indiana's Criterion Concentration (ug/L)	Indiana's Dissolved Criterion Conversion Factors	Most Stringent Criteria
Mercury[1]	Dissolved (ORSANCO) Total (Indiana)	Chronic	0.91	0.85 (dissolved)	0.012 (total)	NA	Indiana
Arsenic[1]	Dissolved[2]	Chronic	150	1.0	190	1	ORSANCO
Cadmium	Dissolved[2]	Chronic	$e^{(0.7409(\ln \text{hardness})-4.719)}$	1.101672 - [ln(hardness) * 0.041838]	$e^{(0.7852[\ln (\text{hardness})]-3.490)}$	1.101672 - [(ln(hardness) (0.041838)]	ORSANCO
Chromium III	Dissolved[2]	Chronic	$e^{(0.819[\ln}$	0.86	$e^{(0.8190[\ln}$	0.860	ORSANCO

			(hardness)]+0.6848)		(hardness)]+1.561)		
Chromium VI	Dissolved[2]	Chronic	11	0.962	11	0.962	Equally stringent
Copper	Dissolved[2]	Chronic	$e^{(0.8545(\ln hardness)-1.702)}$	0.960	$e^{(0.8545[\ln (hardness)]-1.465)}$	0.960	ORSANCO
Lead	Dissolved[2]	Chronic	$e^{(1.273(\ln hardness)-4.705)}$	1.46203 - [ln(hardness) * 0.145712]	$e^{(1.273[\ln (hardness)]-4.705)}$	1.46203 - [(ln hardness) (0.145712)]	Equally stringent
Nickel	Dissolved[2]	Chronic	$e^{(0.846(\ln hardness)+0.0584)}$	0.997	$e^{(0.846[\ln (hardness)]+1.1645)}$	0.997	ORSANCO
Selenium	Total	Chronic	5	--	--	--	ORSANCO
Silver	Dissolved[2]	Acute	$e^{(1.72(\ln hardness)-6.59)}$	--	$e^{(1.72[\ln (hardness)]-6.52)}/2$	0.85	Indiana
Zinc	Dissolved[2]	Chronic	$e^{(0.8473(\ln hardness)+0.884)}$	0.986	$e^{(0.8473[\ln (hardness)]+0.7614)}$	0.986	Indiana

[1] This criterion is expressed in ORSANCO's Pollution Control Standards as "Not to Exceed" and in Indiana's WQS as a four-day average.
[2] Unless otherwise shown, dissolved metals criteria are calculated as the total recoverable criterion multiplied by the dissolved criterion conversion factor. Assessments are made by comparing dissolved results against the established or calculated criterion.

Table A-4: Comparison of sulfate and cyanide criteria used to determine aquatic life use support. Hardness is expressed as mg/L of $CaCO_3$.

Indicator	Type of Criteria	ORSANCO's ALUS Criteria	Indiana's ALUS Criteria	Most Stringent Criteria
Free Cyanide[1] (ug/L)	Chronic	5.2	5.2	Equally stringent
Chloride[2] mg/L)	Chronic	No criterion	$177.87*(hardness)^{0.205797}*(sulfate)^{-0.07452}$	Indiana
Sulfate[3] (mg/L): Hardness greater than or equal to 100 mg/L but less than or equal to 500 mg/L And Chloride (mg/L) greater than or equal to 5 mg/L but less than 25 mg/L	Not to Exceed	No criterion	[-7.478+(5.79*hardness) + (54.163*chloride)] * 0.65	Indiana
Sulfate[3] (mg/L): Hardness greater than or equal to 100 mg/L but less than or equal to 500 mg/L And Chloride (mg/L) greater than or equal to 25 mg/L but less than or equal to 500 mg/L	Not to Exceed	No criterion	[1.276+(5.508*hardness) - (1.457*chloride)] * 0.65	Indiana
Sulfate[3] (mg/L): Hardness less than 100 mg/L And Chloride (mg/L) less than or equal to 500 mg/L	Not to Exceed	No criterion	500	Indiana
Sulfate[3] (mg/L): Hardness greater than 500 mg/L And Chloride (mg/L) greater than or equal to 5 mg/L but less than 25 mg/L	Not to Exceed	No criterion	[57.478+(5.79*500) + (54.163*chloride)] * 0.65	Indiana
Sulfate[3] (mg/L): Hardness greater than 500 mg/L	Not to Exceed	No criterion	[1.276+(5.508*500) - (1.457*chloride)] * 0.65	Indiana

And Chloride (mg/L) greater than or equal to 25 mg/L but less than or equal to 500 mg/L				

[1] This criterion is expressed in ORSANCO's Pollution Control Standards the criterion is expressed as "Not to Exceed" and in Indiana's WQS as a 4-day average.
[2] Indiana's criterion for chloride is a calculated criterion which requires both hardness and sulfate values and is rounded to nearest whole number for the purposes of assessment. ORSANCO's Pollution Control Standards do not contain a chloride criterion for the protection of aquatic life. Therefore, IDEM uses the data collected by ORSANCO for the purposes of making its aquatic life use assessments for the Ohio River.
[3] Indiana's criterion for sulfate is a calculated criterion which requires both hardness and chloride values and is rounded to nearest whole number for the purposes of assessment. ORSANCO's Pollution Control Standards do not contain a sulfate criterion for the protection of aquatic life. Therefore, IDEM uses the data collected by ORSANCO to calculate the applicable criteria for the purposes of making its aquatic life use assessments for the Ohio River.

Table A-5: Comparison of ammonia, dissolved oxygen, pH and temperature criteria used to determine aquatic life use support.

Indicator	Type of Criteria	ORSANCO's ALUS Criteria	Indiana's ALUS Criteria	Most Stringent Criteria
Ammonia (mg/L) applicable March 1 to October 31	Not to Exceed	[((0.0577/(1+10(7.688-pH)))) + (2.487/(1-10(pH-7.688)))] * Minimum of (2.85 or (1.45*100.028*(25-T))) Where: T = Temperature in °C Notes: For the above equation, multiply the parenthetical equation by 2.85 when T is less than or equal to 14.51°C When T is greater than 14.51°C, multiply the parenthetical equation by (1.45 * 10(0.028*(25-T))	[((0.0577/(1+10(7.688-pH)))) + (2.487/(1-10(pH-7.688)))] * (1.45*100.028*(25 - (Maximum [T OR 7]))) Where: T = Temperature in °C Notes: For the above equation, the last term should be 10(0.028*(25-T)) for all T greater than 7°C When T is equal to or less than 7°C or less, the last term in the equation should be 10(0.028*(25-7)) or 10(0.504)	Equally stringent
Ammonia (mg/L) applicable November 1 to last day of February	Not to Exceed	[((0.0577/(1+10(7.688-pH)))) + (2.487/(1-10(pH-7.688)))] * (1.45*100.028 * (25-(Maximum [T OR 7]))) Where: T = Temperature in °C Notes: For the above equation, the last term should be 10(0.028*(25-T)) for all T greater than 7°C When T is equal or less than 7°C, the last term in the equation should be 10(0.028*(25-7)) or 10(0.504)	Same criteria year round	Equally stringent
Dissolved Oxygen (mg/L) applicable April 15 to June 15	Not to Exceed	Minimum concentration 5.0 at all times	Average concentration at least 5.0 per calendar day and a minimum concentration of 4.0 at all times	ORSANCO
Dissolved Oxygen (mg/L) applicable June 16 to April 14	Not to Exceed	Average concentration at least 5.0 per calendar day and a minimum concentration of 4.0 at all times	Average concentration at least 5.0 per calendar day and a minimum concentration of4.0 at all times	Equally stringent
pH standard units)	Not to Exceed	No value less than 6.0 nor greater than 9.0	No value less than 6.0 nor greater than 9.0	Equally stringent
Temperature (expressed in °C	Not to exceed	Allowable values expressed as Period Averages and Maximum	Allowable values expressed as Maximum Temperatures	ORSANCO[4]

and °F)		Temperatures		

[4] Both ORSANCO's Pollution Control Standards and Indiana's WQS articulate maximum allowable temperatures. ORSANCO's standards also include allowable period average temperatures, which are more stringent than the maximum allowable temperatures in either set of standards.

Table A-6: Comparison of human health criteria used to determine public water supply use.

Parameter	ORSANCO's Criterion Concentration	Indiana's Criterion Concentration	Most Stringent Criteria
Arsenic (Total)	10 ug/L	0.175 ug/L	Indiana
Barium (Total)	1,000 ug/L	1,000 ug/L	Equally stringent
Copper (Total)	1300 ug/L	No criterion	ORSANCO
Nickel (Total)	610 ug/L	100 ug/L	Indiana
Selenium (Total)	170 ug/L	10 ug/L	Indiana
Silver (Total)	50 ug/L	50 ug/L	Equally stringent
Thallium (Total)	0.24 ug/L	48 ug/L	ORSANCO
Zinc (Total)	7400 ug/L	No criterion	ORSANCO
Cyanide (Total)	140 ug/L	200 ug/L	ORSANCO
Fluoride	1.0 mg/L	1.0 mg/L[1]	Equally stringent
Nitrogen (as Nitrate-Nitrite)	10 mg/L	10 mg/L	Equally stringent
Nitrite	1 mg/L	1 mg/L	Equally stringent
Sulfate	250 mg/L[2]	250 mg/L	Equally stringent
Phenolics	0.005 mg/L[2]	No criterion	ORSANCO
Fecal Coliform	May not exceed 2,000 cfu/100 mL as a geometric mean calculated from five samples collected over a one-month period	May not exceed: 5,000 cfu/100 mL as a monthly average value Or 5,000 cfu/100 mL in greater than 20% of samples collected in a given month Or 20,000 cfu/100 mL in less than 5% of all samples collected in a given month	ORSANCO

[1] This criterion is applicable to all waters outside the mixing zone and to all designated uses.
[2] This is criterion is not a human health criterion. Rather, it is identified as a taste and odor protection criterion as defined in Section 2.2 of ORSANCO's PCS.

CALM ATTACHMENT B
Derivation of Criteria Values for Concentrations of Mercury and PCBs in Fish Tissue

U.S. EPA stipulates that the risk assessment parameters used to categorize fish tissue contaminant data must be at least as protective as those used in the WQS-based fish concentrations. The equation for calculating a fish tissue criterion for PCBs utilizes the guidance provided by U.S. EPA for calculating screening values for target analytes (http://www.epa.gov/waterscience/fishadvice/volume1/v1ch5.pdf). U.S. EPA's Office of Water recommends the use of this calculation method because it is the basis for developing current water quality criteria for the protection of human health. The general equation used for calculating Screening Values (SVs) for carcinogens in fish tissue is derived from this guidance and is as follows:

$$SVc = [(RL/CSF)*BW]/CR \qquad \textit{Equation B-1}$$

where:

SVc = Screening value for a carcinogen (mg/kg; ppm)
RL = Maximum acceptable risk level (dimensionless)
CSF = Oral cancer slope factor (mg/kg-d)-1
BW = Mean body weight of the general population (kg)
CR = Mean daily consumption rate of species of interest (kg/d)

In determining a screening value or fish tissue criterion for PCBs, the same assumptions and parameters used for calculating human health water quality criteria were applied. These parameters include a BW of 70 kg, CSF (of 2.0 (mg/kg-d)-1, RL of 10-5, and CR of 17.5 (g/d).

The general equation for calculating a fish tissue screening value for PCBs is:

$$Fish\,Tissue\,Screening\,Value\,(mg/kg) = \frac{\left[\dfrac{Cancer\,Risk\,Level}{q1^{*}\left((mg/kg/d)^{-1}\right)}\right] \times Body\,Weight\,(kg)}{Fish\,Consumption\,(kg/d)}$$

Equation B-2

Therefore,
Cancer risk level (the RL value from equation 1) = 10-5
q1 (the CSF from equation 1) = of 2.0 (mg/kg-d)-1
BW (same in both equations) = 70 kg
Fish Consumption (CR in equation 1) = 17.5 (g/d) or 0.0175 (kg/d)

$$PCB\ \ Fish\,Tissue\,Screening\,Value\,(mg/kg) = \frac{\left[\dfrac{1E-05}{2.0\,(mg/kg/d)^{-1}}\right] \times 70\,(kg)}{0.0175\,(kg/d)} = 0.02\,(mg/kg)$$

A tissue-based criterion eliminates the need for a bioaccumulation factor in the criterion calculation while PCB exposure from drinking water is negligible (http://www.great-lakes.net/humanhealth/lake/superior.html).

CALM ATTACHMENT C
Comparison of Water Quality Assessment Criteria and Benchmarks for IDEM's Clean Water Act Public Water Supply Assessments and the Safe Drinking Water Act Maximum Contaminant Levels for Treated Drinking Water

Table C-1: Water quality assessment criteria and benchmarks used in assessments for public water supply use support. This table also provides maximum contaminant levels (MCLs) regulated under the Safe Drinking Water Act (SDWA) for the purposes of comparison only – MCLs are not used for the purposes of assessment.

Parameter	CWA Human Health (HH) Criteria		Other CWA Criteria Specific to Public Water Supply Use		Other Benchmarks for Assessment	SDWA Maximum Contaminant Level (MCL)
	Great Lakes Basin 327 IAC 2-1.5-8(b) Table 8-3	Downstate Waters 327 IAC 2-1-6(a) Table 6-1	Great Lakes Basin 327 IAC 2-1.5-8(f)	Downstate Waters 327 IAC 2-1-6(e)		
General Chemistry And Physical Properties						
Chloride, Total			250 mg/L	250 mg/L		
Cyanide, Total	600 ug/L	200 ug/L				
Specific Conductance (also known as Conductivity)			1,200 micromhos/cm at 25° Celsius	1,200 micromhos/cm at 25° Celsius		
Solids, Dissolved (or Specific Conductance as Proxy)			750 mg/L or 1,200 micromhos/cm at 25° Celsius	750 mg/L or 1,200 micromhos/cm at 25° Celsius		
Sulfate			250 mg/L	250 mg/L		
Fluoride				1.0 mg/L Wabash River and Ohio River; 2.0 mg/L All other downstate waters		4 ug/L
Nutrients						
Nitrogen, Nitrate+Nitrite		10 mg/L	10 mg/L			10 ug/L

Nitrogen, Nitrite		1 mg/L	1 mg/L			1 ug/L
Algal Toxins						
Cylindrospermopsin					0.7 mg/L	
Microcystin-LR (as a surrogate for total Microcystins)					0.3 mg/L	
Metals						
Antimony, Total		146 ug/L				6 ug/L
Arsenic (III), Total		0.022 ug/L				10 ug/L
Barium, Total		1000 ug/L				2,000 ug/L
Beryllium, Total		0.068 ug/L				4 ug/L
Cadmium, Total		10 ug/L				5 ug/L
Chromium (III), Total		170,000 ug/L				100 ug/L Chromium, Total
Chromium (VI), Total		50 ug/L				
Lead, Total		50 ug/L				15 ug/L**
Mercury, Total	0.0018 ug/L	0.14 ug/L				2 ug/L ug/L Mercury (inorganic)
Methylmercury, Total	0.0018 ug/L					
Nickel, Total		13.4 ug/L				
Selenium, Total		10 ug/L				50 ug/L
Silver, Total		50 ug/L				
Thallium, Total		13 ug/L				2 ug/L
Pesticides						
Dichlorodiphenyltrichloroethane (also known as DDT) (all derivatives)	0.00015 ug/L (1.5 x10-4)	0.00024 ug/L (2.4 x10-4)				
Benzene Hexachloride (also known as gamma BHC or Lindane)	0.47 ug/L	0.19 ug/L				0.2 ug/L
Alpha Hexachlorocyclohexane (also known as alpha HCH)		0.09 ug/L				
Beta Hexachlorocyclohexane (also known as beta HCH)		0.16 ug/L				
Technical Hexachlorocyclohexane (also known as technical HCH)		0.12 ug/L				
Hexachlorocyclopentadiene (also known as Endosulfan)		74 ug/L				
Aldrin		0.00074 ug/L (7.4 x10-4)				
Dieldrin	0.0000065 ug/L (6.5 x10-6)	0.00076 ug/L (7.6 x10-4)				
Endrin		1.0 ug/L				2 ug/L
Chlordane	0.00025 ug/L (2.5 x10-4)	0.0046 ug/L (4.6 x10-3)				2 ug/L
Heptachlor		0.0028 ug/L (2.8 x10-3)				0.4 ug/L
Toxaphene	29 ug/L	0.0071 ug/L (7.1 x10-3)				3 ug/L
Polychlorinated Biphenyls (PCBs)						
Polychlorinated Biphenyls (PCBs), Total (sum of all congeners)	0.0000068 ug/L (6.8 x10-6)	0.00079 ug/L (7.9 x10-4)				0.5 ug/L
Polycyclic Aromatic Hydrocarbons (PAHs)						
Carcinogenic Polycyclic Aromatic Hydrocarbons (PAHs) (includes seven PAH compounds)		0.028 ug/L				
Benzo(a)pyrene		0.028 ug/L				0.2 ug/L
Fluoranthene		42 ug/L				
Semi-Volatile Organics (SVOCs)						
1,2,4,5-tetrachlorobenzene		38 ug/L				
1,2-diphenylhydrazine		0.422 ug/L				
Dichlorobenzenes (all isomers)		400 ug/L				600 ug/L
1,4-dichlorobenzene		400 ug/L				75 ug/L
2,4,5-trichlorophenol		0.422 ug/L				
2,4,6-trichlorophenol		12 ug/L				
2,4-dichlorophenol		3,090 ug/L				
2,4-dimethylphenol	450 ug/L					
Dinitrophenol		70 ug/L				
2,4-dinitrophenol	55 ug/L					
4,6-dinitro-o-cresol		13.4 ug/L				

2,4-dinitrotoluene		1.1 ug/L				
Benzidine		0.0012 ug/L (1.2 x10-3)				
Bis (2-chloroethyl) Ether (also known as Dichloroethyl Ether)		0.3 ug/L				
Bis (2-chloroisopropyl) Ether		34.7 ug/L				
Bis (chloromethyl) Ether (also known as BCME)		0.000038 ug/L (3.8 x10-5)				
Dichlorobenzenes (sum of all isomers)		400 ug/L				
Dichlorobenzidine		0.1 ug/L				
Diethyl Phthalate		350,000 ug/L				
Dimethyl Phthalate		313,000 ug/L				
Dibutyl Phthalate		34,000 ug/L				
Di-2-ethylhexyl Phthalate		15,000 ug/L				
Hexachlorobenzene	0.00045 ug/L (4.5 x10-4)	0.0072 ug/L (7.2 x10-3)				1 ug/L
Hexachlorocyclopentadiene		206 ug/L				50 ug/L
Hexachloroethane	5.3 ug/L	19 ug/L				
Isophorone		5,200 ug/L				
N-nitrosodibutylamine		0.064 ug/L				
N-nitrosodiethylamine		0.008 ug/L				
N-nitrosodimethylamine		0.014 ug/L				
N-nitrosodiphenylamine		49 ug/L				
N-nitrosopyrrolidine		0.16 ug/L				
Pentachlorobenzene		74 ug/L				
Phenol		3,500 ug/L				
Volatile Organics						
1,1-dichloroethylene		0.33 ug/L				7 ug/L
1,1,1-trichloroethane		18,400 ug/L				200 ug/L
1,1,2-trichloroethane		6.0 ug/L				5 ug/L
1,1,2,2-tetrachloroethane		1.7 ug/L				
1,2 -dichloroethane		9.4 ug/L				5 ug/L
2,3,7,8-tetrachlorodibenzo-P-Dioxin (also known as 2,3,7,8-TCDD or Dioxin)	0.0000000086 ug/L (8.6 x10-9)	0.0000001 ug/L (1.0 x10-7)				0.00000003 ug/L (3.0 x 10-5)
Dichloropropenes (all congeners)		87 ug/L				
Acrolein		320 ug/L				
Acrylonitrile		0.58 ug/L				
Benzene	12 ug/L	6.6 ug/L				5 ug/L
Nitrobenzene		19,800 ug/L				
Chlorobenzene (also known as Monochlorobenzene)	470 ug/L	488 ug/L				100 ug/L
Carbon Tetrachloride		4.0 ug/L				5 ug/L
Chloroform		1.9 ug/L				
Ethylbenzene		1,400 ug/L				700 ug/L
Hexachlorobutadiene		4.47 ug/L				
Methylene Chloride (also known as Dichloromethane)	47 ug/L					5 ug/L
Tetrachloroethylene		8 ug/L				5 ug/L
Toluene	5,600 ug/L	14,300 ug/L				1,000 ug/L
Trichloroethylene (also known as Trichloroethene)	29 ug/L	27 ug/L				5 ug/L
Vinyl Chloride		20 ug/L				2 ug/L
Halomethanes (all compounds)		1.9 ug/L				

*These criteria are defined in 327 IAC 2-6(a) and are applicable to all downstate waters except as noted in table.
**Indicates a treatment technique (TT) action Level as opposed to MCL.

APPENDIX 2
IDEM's Total Maximum Daily Load
Program Priority Framework and Development Schedule

Indiana's 303(d) TMDL Program Priority Framework:

A Process for Implementing the National CWA 303(d) Long-Term Vision in Indiana

Watershed Planning and Restoration Section

Watershed Assessment and Planning Branch

Office of Water Quality

Indiana Department of Environmental Management

July 8, 2015

Background

The U.S. Environmental Protection Agency (U.S. EPA) has worked with State program managers to develop a new long-term Vision and Goals for the Clean Water Act (CWA) Section 303(d) Program. In Section 303(d) of the CWA, States are required to develop a list of impaired waters that do not meet State water quality standards, and establish priority rankings for waters on the list to develop Total Maximum Daily Loads (TMDLs). The purpose of this revision to the existing CWA Section 303(d) program is to assist with focusing State efforts to advance the effectiveness of the program in the future. Currently there are six tenants that form the groundwork of the new national long-term vision ("the Vision"):

Prioritization – For the 2016 integrated reporting cycle and beyond, States review, systematically prioritize, and report priority watersheds or waters for restoration and protection in their biennial integrated reports to facilitate State strategic planning for achieving water quality goals

Assessment – By 2020, States identify the extent of healthy and CWA Section 303(d) impaired waters in each State's priority watersheds or waters through site-specific assessments

Protection – For the 2016 reporting cycle and beyond, in addition to the traditional TMDL development priorities and schedules for waters in need of restoration, States identify protection planning priorities and approaches along with schedules to help prevent impairments in healthy waters, in a manner consistent with each State's systematic prioritization

Alternatives – By 2018, States use alternative approaches, in addition to TMDLs, that incorporate adaptive management and are tailored to specific circumstances where such approaches are better suited to implement priority watershed or water actions that achieve the water quality goals of each state, including identifying and reducing nonpoint sources of pollution

Engagement – By 2014, EPA and the States actively engage the public and other stakeholders to improve and protect water quality, as demonstrated by documented, inclusive, transparent, and consistent communication; requesting and sharing feedback on proposed approaches; and enhanced understanding of program objectives

Integration – By 2016, EPA and the States identify and coordinate implementation of key point source and nonpoint source control actions that foster effective integration across CWA programs, other statutory programs (e.g., CERCLA, RCRA, SDWA, CAA), and the water quality efforts of other Federal departments and agencies (e.g., Agriculture, Interior, Commerce) to achieve the water quality goals of each state (U.S. EPA 2013).

Indiana's Current Approach

The Clean Water Act (CWA) Section 303(d) Program in Indiana is administered by the Indiana Department of Environmental Management's (IDEM) Watershed Assessment and Planning Branch (WAPB), which also conducts surface water quality monitoring according to *the Indiana Surface Water Quality Strategy, 2011-2019.* While the WAPB uses data from several of its monitoring programs to determine water quality status, it primarily relies on a stratified, random sampling design to meet the CWA 305(b) requirement to "assess all waters." This approach is employed in a rotating basin cycle of nine years and will result in a comprehensive and updated data set for the entire state by 2019. Water quality data collected are assessed using applicable water quality criteria in the State's water quality standards and waterbodies are placed into one or more categories of the state's Consolidated List, available biennially in Indiana's Integrated Report.

While only a portion of the 63,600 miles of streams and rivers in Indiana have been monitored to date (leaving approximately 40,000 miles unassessed due to lack of data), approximately 20,000 miles of streams are listed as impaired under Category 5. Since the inception of the TMDL program in Indiana, 46 TMDL documents have been developed resulting in 1,225 individual TMDLs moving waterbodies from the 303(d) List of Impaired Waters Category 5 into Category 4a. Prior to the commencement of the Vision, IDEM's WAPB worked with U.S. EPA Region 5 every 303(d) listing cycle to determine the number of TMDLs to be developed. With the development of a national focus on showing results of water quality improvement, including the advent of several U.S. EPA focused success measures, Indiana has been moving toward a more holistic approach of TMDL development. In 2005, the TMDL and Nonpoint Source Program (NPS) were combined into the same section to realize efficiencies and better integrate the work of the two programs with the intended outcome that better outreach to watershed organizations would lead to implementation of the Reasonable Assurance section of the TMDL. In 2010, the TMDL and NPS program areas were part of an agency reorganization that resulted in a move to the Assessments Branch, which conducts surface water monitoring. This move allowed the integration of TMDL staff with other monitoring staff, yielding multiple benefits, including a more rigorous sampling design.

In 2012, it was determined that IDEM's involvement in monitoring for watershed management planning would coincide with monitoring done in preparation for a TMDL in the same watershed. The first TMDL project in which this occurred was the Deep River TMDL project, which was monitored in 2013. The TMDL report was approved by U.S. EPA in 2014 and the watershed group is currently incorporating information from the TMDL into a watershed management plan. This TMDL development and implementation strategy has been replicated in four additional watersheds to date, with plans to begin monitoring in yet another watershed in 2015. Key to the success of these projects is the availability of a watershed group in the TMDL watershed – without local support, implementation of the nonpoint source sections of the TMDL is likely to be compromised.

Moving forward with the Vision

At the June 2014 Watershed Planning and Restoration Section staff meeting, a program priority team committee was formed to begin work on Indiana's strategy to implement the national Vision for TMDL programs. The core members of the team were the NPS and TMDL program manager, the TMDL program team leader, the NPS senior watershed planner, and two watershed specialists and Section 319 grant project managers. Ad hoc members were involved as needed, including upper management, other program areas, and watershed monitoring staff. The team members began meeting regularly starting in August 2014, working toward the development of the new Indiana 303(d) TMDL Vision.

Indiana's TMDL Program Prioritization

Priority Watershed Selection Criteria

The focus of this process document is defining the method used to prioritize which waters will be the focus of TMDL planning and watershed restoration. The process for determining the TMDL priority watersheds will meet the following criteria (Figure 1). The first four criteria are required elements, while the remaining criteria are additional considerations when choosing between watersheds identified by working through the first four.

(1) First, the prioritization will begin by identifying those watersheds with impairments based upon Indiana's water quality standards and 303(d) list, since the CWA mandates that TMDLs be developed for impaired waterways. As the monitoring and assessment process continues to discover new impairments, the priority list will be updated from the most recent 303(d) List of Impaired Waters

(2) The second criterion ranks watersheds based on their current ability to meet Indiana's aquatic life designated use. Waters that have been designated with an impaired biotic community, but show a reasonable expectation for ecological recovery by means of a "good" habitat score (QHEI) and likely due to nutrient and/or sediment will be prioritized first for TMDL development. Indiana has a highly modified hydrologic landscape, and where current law and codes prohibit physical stream restoration, NPS improvements will most reasonably show biological community response where adequate habitat already exists. Within these watersheds identified for impaired aquatic life use, IDEM will also prioritize impairments of the recreational use due to exceedances of the *E. coli* criteria.

(3) The third criterion will identify those watersheds where neither an existing TMDL, nor a watershed planning effort has been completed. This criterion minimizes duplication of efforts where work is already progressing to improve water quality.

(4) The fourth criterion to be considered for TMDL development is the reasonable expectation that an entity to drive implementation exists in the watershed. Part of the TMDL process requires the State to provide "reasonable assurance" that the load reduction recommendations will be implemented. The presence of a dedicated entity (e.g. watershed group) motivated to implement a TMDL will reinforce the reasonable assurance of NPS reductions.

Additional Criteria Considered:

- Identify those surface waters that provide a source of water for public drinking water use. Citizens rely on adequate clean water for drinking, commercial and industrial uses for everyday life.

- Identify waters that are upstream of public-access lakes used for recreation. Nutrient-induced harmful algal blooms have been on the rise recently in Indiana lakes and reservoirs, threatening the use of these waterbodies for primary contact recreation.

- Identify waters that are home to endangered, threatened or rare species. Water quality pollution and loss of habitat have reduced the number of some species to critical numbers; restoration and protection of the remaining populations should be a priority.

- TMDL development based on priorities specific to the State of Indiana. This step is based on conversations about overlapping priorities with internal and external agency partners such as the Indiana Conservation Partnership (ICP)[1], as well as consideration of time sensitive or current relevant high profile issues (e.g. Western Lake Erie Basin eutrophication).

[1] The ICP is comprised of eight Indiana agencies and organizations who share a common goal of promoting conservation. Members include the Indiana Association of Soil and Water Conservation Districts, Indiana Department of Environmental Management, Indiana Department of Natural Resources, Indiana State Department of Agriculture, Purdue Cooperative Extension Service, Indiana State Soil Conservation Board, USDA Farm Service Agency and the USDA Natural Resources Conservation Service.

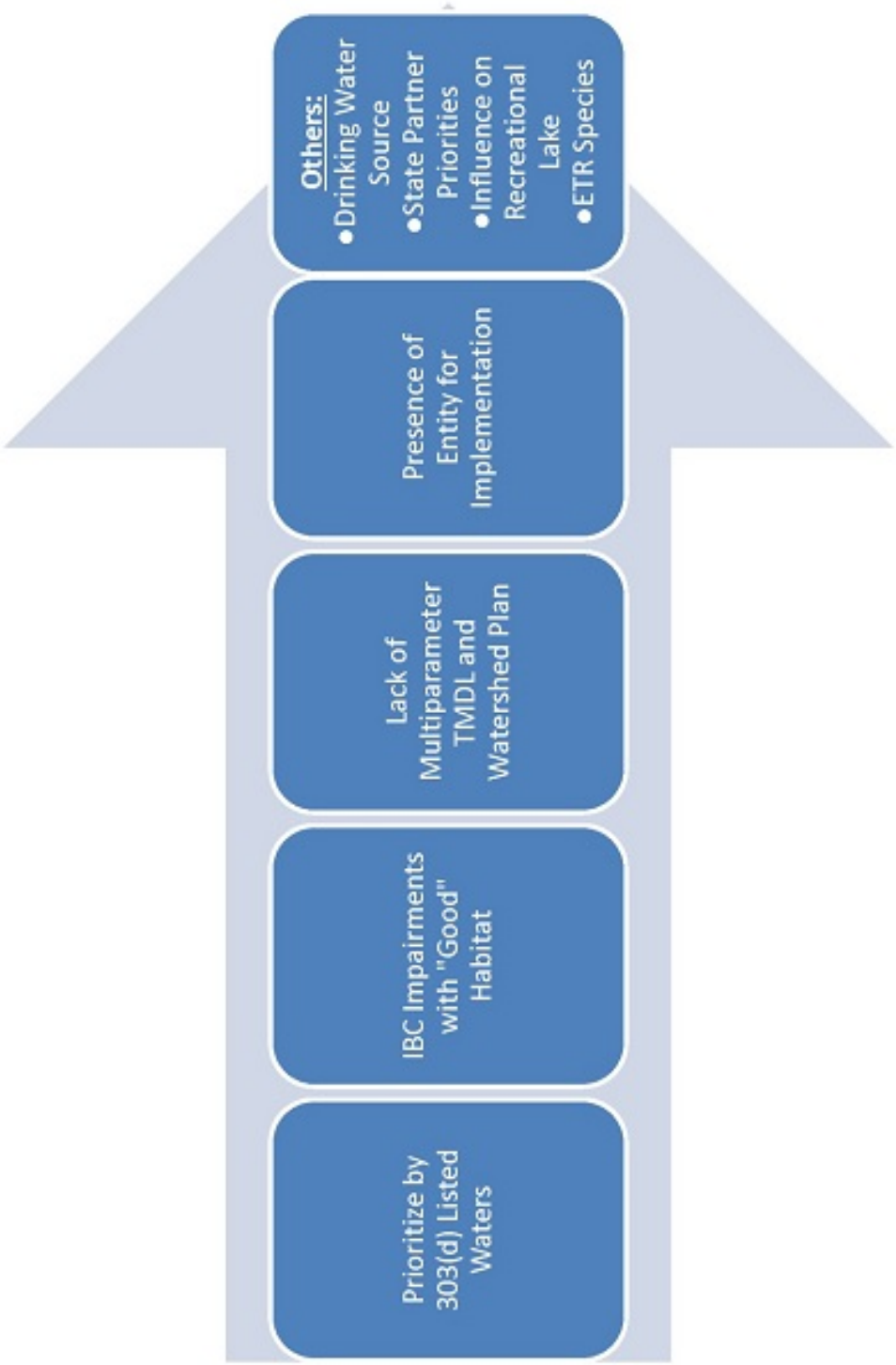

Figure 1 Priority watershed selection process

Priority List 2015-2022

The key to IDEM's current TMDL implementation strategy is the availability of a local stakeholder group ready, willing, and able to implement the TMDL. Due to the nature and dynamics of such groups, the availability of a cohesive group of stakeholders to lead a watershed planning and/or implementation effort subsequent to development of a TMDL is often unknown on a long-term basis. Therefore, though IDEM's process for choosing TMDL watersheds remains consistent, its list of priority watersheds is in a necessary state of flux. IDEM also finds itself with resource constraints that limit its TMDL development commitment to providing TMDLs for one 10-digit watershed per fiscal year. These TMDLs will be restricted to streams and rivers with *E.coli* impairment, and impaired biotic communities caused by one or more of the following conditions:

- Dissolved oxygen
- Algae
- Total Suspended Solids
- Phosphorus

IDEM has agreed with U.S. EPA to develop three TMDLs that are already in progress using the prior selection methods, and one TMDL using the new Vision prioritization method, each focused on 10-digit watershed scales. These four TMDLs are high priority for completion in the short term, as watershed groups are poised to develop plans and drive implementation in the area. These four TMDLs and their completion years are as follows:

- Southern Whitewater River (2015)
- Mississinewa River (2016)
- South Fork Blue River (2016)
- Salt Creek (2017)

The 10-digit watersheds listed in Appendix A may meet IDEM's criteria for TMDL development over the next six years. Each watershed has been selected using the four priority watershed selection criteria (p.3-4). They have been further prioritized for potential short-term and long-term selection using the additional watershed selection criteria (p.4), categorizing them as either high (green), medium (coral), or low (blue). Beginning in 2016, IDEM will select one 10-digit watershed per year for TMDL development and implementation after 2017, as agreed upon with U.S. EPA.

TMDL Alternatives and Protection Strategies

IDEM does not expect to explicitly prioritize TMDL alternatives or protection strategies at this time, but will explore the use of TMDL alternatives and protection strategies as the situation arises, and work with USEPA to collaborate on mutually acceptable plans.

APPENDIX A - Potential IDEM Priority Watershed Selections with Impaired Biotic Communities

HUC_CD	STATION_NAME	WATERBODY_NAME	COUNTY_NAME	AUID	TMDL	WMP	OTHER LISTINGS?	Drinking water source in 10-digit?	WS Group in 10-digit/Watershed Specialist Comments	CTBT	Influence Lake?	Trophic State of Lake	Priority for TMDL
051201040104	IMAE020-0030	Blue Babe Branch	Whitley	IN80454_T2003	NONE	NONE	NONE	NO	Middle Eel	NO	N		HIGH
051202011003	IWRU-10-0002	Carwell Creek	Hamilton	IN80GA3_T1004	NONE	NONE	E COLI	YES	City of Carmel/MS4	NO	Y - Lk Woodland	No data available	HIGH
051202070701	IVEM-07-0004	Vernon Fork Muscatatuck River	Jennings	IN80TT1_01	NONE	NONE	DO, NUTRIENTS, PH, MERCURY (FT)	YES	There is no active watershed group, but the SWCD expressed interest in this watershed and the HUC13 upstream.	Y (mussels)	N		HIGH
051202080203	IWEL030-0004	Guthrie Creek	Lawrence	IN80B13_01	NONE	NONE	NONE	NO	Lawrence Co. is partnering with Monroe Co. on the Salt Creek project. I haven't heard back from them on whether they have interest in Guthrie Creek.	NO	N		HIGH
051202081502	IWEL170-0014	East Fork White River	Dubois	IN80BP2_01	NONE	NONE	PCBS	NO	Pike Co expressed interest	Y (mussels)	Y - Dogwood Lk	Mesotrophic	HIGH
050902030806	CMUL040-0019	Laughery Creek	Ripley	IN80B96_01	NONE	NONE	NONE	YES	There is no active watershed group in Laughery Creek, but Historic Hoosier Hills RC&D and the SWCD expressed interest in working in this watershed. It sounds like there may stakeholder interest in this watershed as well.	NO	Y - Versailles State Park Lk	Hypereutrophic	MEDIUM
051201011601	IWUW108-0007	Little Pipe Creek	Miami	IN80I51_01	NONE	NONE	NONE	NO	TMC priority area	? - maybe no	N		MEDIUM
051201030606	IWM040-0009	Mississinewa River	Miami	IN80B96_01	NONE	NONE	E COLI, PCBS	NO	NO	NO	Y - Mississinewa Reservoir		MEDIUM
051201111801	IWBU190-0007	Maria Creek	Knox	IN80J11_01	NONE	NONE	E COLI	NO	One of counties interrupted	NO	N		MEDIUM
051202011206	IWMU130-0039	Pleasant Run Creek	Marion	IN80GC6_02	NONE	NONE	E COLI	NO	WBA	NO	N		MEDIUM
051202011206	IWMU130-0040	Pleasant Run Creek	Johnson	IN80GC6_02	NONE	NONE	E COLI	NO	WBA	NO	N		MEDIUM
051401040205	CBI0053-0001	Buck Creek	Harrison	IN80425_03	NONE	NONE	E COLI	NO	There is no active group in this watershed. The SWCD expressed interest in working in this watershed, just not in the immediate future.	NO	N		MEDIUM
051201060402	IWT080-0004	Mud Creek	Pulaski	IN80E92_01	NONE	NONE	NONE	NO	To my knowledge, there are no active watershed groups in this area. Pulaski Co SWCD has attended a few meetings, but hasn't expressed any interest in starting a watershed group yet.	Y (mussels)	N		LOW
051201061207	IWT120-0005	Honey Creek	White	IN80GCT_01	NONE	NONE	MERCURY	NO	To my knowledge, there are no active watershed groups in this area. White Co SWCD is just now getting involved in the Big	Y (mussels)	Y - Shafer Y - Freeman	Eutrophic No data available	LOW
051201081606	IWLV200-0002	Tributary of Norton Creek	Vermillion	IN80B96_T1006	NONE	NONE	DO, E COLI	NO	To my knowledge, there are no active watershed groups in this area. Vermillion Co SWCD has historically focused in the Vermillion watershed (HUC 05120109) and is now interested in the Busseron watershed.	NO	N		LOW
051201111302	IWBU100-0019	Tributary of Snapp Creek	Knox	IN80J11_T1001	NONE	NONE	DO, E COLI	NO	Knox Co?	NO	N		LOW
051402010103	CUP040-0006	Tributary of Neglie Creek	Perry	IN80J12_T1007	NONE	NONE	DO	NO	Maybe Spencer Co	NO	N		LOW

APPENDIX 3
Waterbody Impairments Moved from Category 5 to Category 4A
Based on Total Maximum Daily Load Development

Table 3-1: Approved TMDLs resulting in changes to Category 5 for the 2018 cycle.

TMDL Key	Approval Date	TMDL Document Title
49	2/24/2017	Total Maximum Daily Load Report for the South Fork Blue River Watershed
50	9/15/2017	Total Maximum Daily Load Report for the Upper Mississinewa River Watershed
51	10/26/2017	St. Joseph River Watershed Indiana TMDLs

Table 3-2: Waterbody impairments moved from Category 5 to Category 4A on Indiana's Consolidated List based on the approval of the required TMDL.

TMDL KEY	BASIN	HYDROLOGIC UNIT CODE	COUNTY	ASSESSMENT UNIT ID	ASSESSMENT UNIT NAME	CAUSE OF IMPAIRMENT
49	OHIO RIVER TRIBUTARIES	51401040601	WASHINGTON	INN0461_01	POPLAR BRANCH	E. COLI
49	OHIO RIVER TRIBUTARIES	51401040601	WASHINGTON	INN0461_02	POPLAR BRANCH	E. COLI
49	OHIO RIVER TRIBUTARIES	51401040601	WASHINGTON	INN0461_03	SOUTH FORK BLUE RIVER	E. COLI
49	OHIO RIVER TRIBUTARIES	51401040601	WASHINGTON	INN0461_04	SOUTH FORK BLUE RIVER	E. COLI
49	OHIO RIVER TRIBUTARIES	51401040601	WASHINGTON	INN0461_T1004	SPRINGLE CREEK	E. COLI
49	OHIO RIVER TRIBUTARIES	51401040601	WASHINGTON	INN0461_T1005	SPRINGLE CREEK	E. COLI
49	OHIO RIVER TRIBUTARIES	51401040601	WASHINGTON	INN0461_T1006	SPRINGLE CREEK	E. COLI
49	OHIO RIVER TRIBUTARIES	51401040601	WASHINGTON	INN0461_T1007	SPRINGLE CREEK	E. COLI
49	OHIO RIVER TRIBUTARIES	51401040601	WASHINGTON	INN0461_T1008	SPRINGLE CREEK	E. COLI
49	OHIO RIVER TRIBUTARIES	51401040601	WASHINGTON	INN0461_T1009	SOUTH FORK BLUE RIVER - UNNAMED TRIBUTARY	E. COLI
49	OHIO RIVER TRIBUTARIES	51401040601	WASHINGTON	INN0461_T1012	HONEY RUN	E. COLI
49	OHIO RIVER TRIBUTARIES	51401040601	WASHINGTON	INN0461_T1014	WHISKEY RUN	E. COLI
49	OHIO RIVER TRIBUTARIES	51401040601	WASHINGTON	INN0461_T1018	JEFF BRANCH	E. COLI
49	OHIO RIVER TRIBUTARIES	51401040602	WASHINGTON	INN0462_01	SOUTH FORK BLUE RIVER	E. COLI
49	OHIO RIVER TRIBUTARIES	51401040602	WASHINGTON	INN0462_02	SOUTH FORK BLUE RIVER - UNNAMED TRIBUTARY	E. COLI
49	OHIO RIVER TRIBUTARIES	51401040602	WASHINGTON	INN0462_T1007	SOUTH FORK BLUE RIVER - UNNAMED TRIBUTARY	E. COLI
49	OHIO RIVER TRIBUTARIES	51401040602	WASHINGTON	INN0462_T1008	SOUTH FORK BLUE RIVER - UNNAMED TRIBUTARY	E. COLI
49	OHIO RIVER TRIBUTARIES	51401040602	WASHINGTON	INN0462_T1009	SOUTH FORK BLUE RIVER - UNNAMED TRIBUTARY	E. COLI
49	OHIO RIVER TRIBUTARIES	51401040602	WASHINGTON	INN0462_T1010	SOUTH FORK BLUE RIVER - UNNAMED TRIBUTARY	E. COLI
49	OHIO RIVER	51401040602	WASHINGTON	INN0462_T1011	SOUTH FORK	E. COLI

	TRIBUTARIES				BLUE RIVER - UNNAMED TRIBUTARY	
49	OHIO RIVER TRIBUTARIES	51401040602	WASHINGTON	INN0462_T1012	SOUTH FORK BLUE RIVER - UNNAMED TRIBUTARY	E. COLI
49	OHIO RIVER TRIBUTARIES	51401040602	WASHINGTON	INN0462_T1013	SOUTH FORK BLUE RIVER - UNNAMED TRIBUTARY	E. COLI
49	OHIO RIVER TRIBUTARIES	51401040603	WASHINGTON	INN0463_01	BEAR CREEK	E. COLI
49	OHIO RIVER TRIBUTARIES	51401040603	WASHINGTON	INN0463_02	BEAR CREEK	E. COLI
49	OHIO RIVER TRIBUTARIES	51401040603	WASHINGTON	INN0463_03	BEAR CREEK	E. COLI
49	OHIO RIVER TRIBUTARIES	51401040603	WASHINGTON	INN0463_04	BEAR CREEK	E. COLI
49	OHIO RIVER TRIBUTARIES	51401040603	FLOYD	INN0463_T1001	BEAR CREEK - UNNAMED TRIBUTARY	E. COLI
49	OHIO RIVER TRIBUTARIES	51401040603	FLOYD	INN0463_T1002A	BEAR CREEK - UNNAMED TRIBUTARY	E. COLI
49	OHIO RIVER TRIBUTARIES	51401040603	WASHINGTON	INN0463_T1003	BEAR CREEK - UNNAMED TRIBUTARY	E. COLI
49	OHIO RIVER TRIBUTARIES	51401040603	WASHINGTON	INN0463_T1004	LITTLE BEAR CREEK	E. COLI
49	OHIO RIVER TRIBUTARIES	51401040603	WASHINGTON	INN0463_T1005	LITTLE BEAR CREEK	E. COLI
49	OHIO RIVER TRIBUTARIES	51401040603	WASHINGTON	INN0463_T1006	BEAR CREEK - UNNAMED TRIBUTARY	E. COLI
49	OHIO RIVER TRIBUTARIES	51401040604	WASHINGTON	INN0464_01	SOUTH FORK BLUE RIVER	E. COLI
49	OHIO RIVER TRIBUTARIES	51401040604	WASHINGTON	INN0464_02	SOUTH FORK BLUE RIVER	E. COLI
49	OHIO RIVER TRIBUTARIES	51401040604	WASHINGTON	INN0464_03	SOUTH FORK BLUE RIVER	E. COLI
49	OHIO RIVER TRIBUTARIES	51401040604	WASHINGTON	INN0464_T1005	PUNCH RUN	E. COLI
49	OHIO RIVER TRIBUTARIES	51401040604	WASHINGTON	INN0464_T1006	PUNCH RUN	E. COLI
49	OHIO RIVER TRIBUTARIES	51401040604	WASHINGTON	INN0464_T1007	PUNCH RUN - UNNAMED TRIBUTARY	E. COLI
49	OHIO RIVER TRIBUTARIES	51401040604	WASHINGTON	INN0464_T1008	PUNCH RUN - UNNAMED TRIBUTARY	E. COLI
49	OHIO RIVER TRIBUTARIES	51401040604	WASHINGTON	INN0464_T1009	PUNCH RUN - UNNAMED TRIBUTARY	E. COLI
49	OHIO RIVER TRIBUTARIES	51401040606	WASHINGTON	INN0466_01	SOUTH FORK BLUE RIVER	E. COLI
49	OHIO RIVER TRIBUTARIES	51401040606	WASHINGTON	INN0466_02	SOUTH FORK BLUE RIVER	E. COLI
49	OHIO RIVER TRIBUTARIES	51401040606	WASHINGTON	INN0466_03	SOUTH FORK BLUE RIVER	E. COLI
49	OHIO RIVER TRIBUTARIES	51401040606	WASHINGTON	INN0466_04	SOUTH FORK BLUE RIVER	E. COLI
49	OHIO RIVER TRIBUTARIES	51401040606	WASHINGTON	INN0466_05	SOUTH FORK BLUE RIVER	E. COLI
49	OHIO RIVER TRIBUTARIES	51401040606	WASHINGTON	INN0466_06	SOUTH FORK BLUE RIVER	E. COLI
49	OHIO RIVER TRIBUTARIES	51401040606	WASHINGTON	INN0466_07	SOUTH FORK BLUE RIVER	E. COLI
49	OHIO RIVER	51401040606	WASHINGTON	INN0466_08	SOUTH FORK	E. COLI

	TRIBUTARIES				BLUE RIVER	
49	OHIO RIVER TRIBUTARIES	51401040606	WASHINGTON	INN0466_T1004	LICKING CREEK	E. COLI
50	UPPER WABASH RIVER	51201030201	JAY	INB0321_02	DAYS CREEK	E. COLI
50	UPPER WABASH RIVER	51201030201	JAY	INB0321_02	DAYS CREEK	NUTRIENTS
50	UPPER WABASH RIVER	51201030201	RANDOLPH	INB0321_03	DAYS CREEK	E. COLI
50	UPPER WABASH RIVER	51201030201	RANDOLPH	INB0321_03	DAYS CREEK	IMPAIRED BIOTIC COMMUNITIES
50	UPPER WABASH RIVER	51201030201	RANDOLPH	INB0321_03	DAYS CREEK	NUTRIENTS
50	UPPER WABASH RIVER	51201030201	JAY	INB0321_T1002	FLESHER CREEK	E. COLI
50	UPPER WABASH RIVER	51201030201	JAY	INB0321_T1002	FLESHER CREEK	IMPAIRED BIOTIC COMMUNITIES
50	UPPER WABASH RIVER	51201030201	JAY	INB0321_T1002	FLESHER CREEK	NUTRIENTS
50	UPPER WABASH RIVER	51201030201	JAY	INB0321_T1003	MILLER DITCH	NUTRIENTS
50	UPPER WABASH RIVER	51201030201	JAY	INB0321_T1004	FLOWERS RUN	NUTRIENTS
50	UPPER WABASH RIVER	51201030202	RANDOLPH	INB0322_01	BEAR CREEK	E. COLI
50	UPPER WABASH RIVER	51201030202	RANDOLPH	INB0322_01	BEAR CREEK	IMPAIRED BIOTIC COMMUNITIES
50	UPPER WABASH RIVER	51201030202	RANDOLPH	INB0322_01	BEAR CREEK	NUTRIENTS
50	UPPER WABASH RIVER	51201030202	RANDOLPH	INB0322_T1001	BEAR CREEK - UNNAMED TRIBUTARY	E. COLI
50	UPPER WABASH RIVER	51201030202	RANDOLPH	INB0322_T1002	BEAR CREEK - UNNAMED TRIBUTARY	E. COLI
50	UPPER WABASH RIVER	51201030203	RANDOLPH	INB0323_01	MISSISSINEWA RIVER	E. COLI
50	UPPER WABASH RIVER	51201030203	RANDOLPH	INB0323_01	MISSISSINEWA RIVER	NUTRIENTS
50	UPPER WABASH RIVER	51201030203	RANDOLPH	INB0323_02	MISSISSINEWA RIVER	E. COLI
50	UPPER WABASH RIVER	51201030203	RANDOLPH	INB0323_02	MISSISSINEWA RIVER	IMPAIRED BIOTIC COMMUNITIES
50	UPPER WABASH RIVER	51201030203	RANDOLPH	INB0323_02	MISSISSINEWA RIVER	NUTRIENTS
50	UPPER WABASH RIVER	51201030203	RANDOLPH	INB0323_T1001	RANK RUN	E. COLI
50	UPPER WABASH RIVER	51201030203	RANDOLPH	INB0323_T1002	FETID CREEK	DISSOLVED OXYGEN
50	UPPER WABASH	51201030203	RANDOLPH	INB0323_T1002	FETID CREEK	E. COLI

	RIVER					
50	UPPER WABASH RIVER	51201030203	RANDOLPH	INB0323_T1002	FETID CREEK	IMPAIRED BIOTIC COMMUNITIES
50	UPPER WABASH RIVER	51201030203	RANDOLPH	INB0323_T1002	FETID CREEK	NUTRIENTS
50	UPPER WABASH RIVER	51201030203	RANDOLPH	INB0323_T1004	DE ARMOND DITCH	E. COLI
50	UPPER WABASH RIVER	51201030203	RANDOLPH	INB0323_T1005	HEUSS DITCH	E. COLI
50	UPPER WABASH RIVER	51201030203	RANDOLPH	INB0323_T1005	HEUSS DITCH	NUTRIENTS
50	UPPER WABASH RIVER	51201030204	RANDOLPH	INB0324_01	BUSH CREEK	E. COLI
50	UPPER WABASH RIVER	51201030204	RANDOLPH	INB0324_01	BUSH CREEK	NUTRIENTS
50	UPPER WABASH RIVER	51201030204	RANDOLPH	INB0324_T1001	BUSH CREEK - UNNAMED TRIBUTARY	DISSOLVED OXYGEN
50	UPPER WABASH RIVER	51201030204	RANDOLPH	INB0324_T1001	BUSH CREEK - UNNAMED TRIBUTARY	E. COLI
50	UPPER WABASH RIVER	51201030204	RANDOLPH	INB0324_T1001	BUSH CREEK - UNNAMED TRIBUTARY	NUTRIENTS
50	UPPER WABASH RIVER	51201030204	RANDOLPH	INB0324_T1002	ELKHORN CREEK	E. COLI
50	UPPER WABASH RIVER	51201030204	JAY	INB0324_T1002	ELKHORN CREEK	NUTRIENTS
50	UPPER WABASH RIVER	51201030205	JAY	INB0325_02	HALFWAY CREEK	E. COLI
50	UPPER WABASH RIVER	51201030205	JAY	INB0325_02	HALFWAY CREEK	NUTRIENTS
50	UPPER WABASH RIVER	51201030205	JAY	INB0325_03	HALFWAY CREEK	E. COLI
50	UPPER WABASH RIVER	51201030205	JAY	INB0325_03	HALFWAY CREEK	IMPAIRED BIOTIC COMMUNITIES
50	UPPER WABASH RIVER	51201030205	JAY	INB0325_03	HALFWAY CREEK	NUTRIENTS
50	UPPER WABASH RIVER	51201030205	JAY	INB0325_T1004	REDKEY RUN	E. COLI
50	UPPER WABASH RIVER	51201030205	JAY	INB0325_T1004	REDKEY RUN	IMPAIRED BIOTIC COMMUNITIES
50	UPPER WABASH RIVER	51201030205	JAY	INB0325_T1004	REDKEY RUN	NUTRIENTS
50	UPPER WABASH RIVER	51201030205	JAY	INB0325_T1005	REDKEY RUN	E. COLI
50	UPPER WABASH RIVER	51201030205	JAY	INB0325_T1005	REDKEY RUN	IMPAIRED BIOTIC COMMUNITIES
50	UPPER WABASH RIVER	51201030205	JAY	INB0325_T1005	REDKEY RUN	NUTRIENTS
50	UPPER	51201030205	JAY	INB0325_T1006	HALFWAY	E. COLI

	WABASH RIVER				CREEK - UNNAMED TRIBUTARY	
50	UPPER WABASH RIVER	51201030205	JAY	INB0325_T1006	HALFWAY CREEK - UNNAMED TRIBUTARY	NUTRIENTS
50	UPPER WABASH RIVER	51201030205	JAY	INB0325_T1007	HALFWAY CREEK - UNNAMED TRIBUTARY	E. COLI
50	UPPER WABASH RIVER	51201030206	RANDOLPH	INB0326_01	MISSISSINEWA RIVER	E. COLI
50	UPPER WABASH RIVER	51201030206	RANDOLPH	INB0326_01	MISSISSINEWA RIVER	NUTRIENTS
50	UPPER WABASH RIVER	51201030206	JAY	INB0326_T1001	DINNER CREEK	E. COLI
50	UPPER WABASH RIVER	51201030206	JAY	INB0326_T1001	DINNER CREEK	IMPAIRED BIOTIC COMMUNITIES
50	UPPER WABASH RIVER	51201030206	JAY	INB0326_T1001	DINNER CREEK	NUTRIENTS
50	UPPER WABASH RIVER	51201030206	DELAWARE	INB0326_T1002	MUD CREEK	E. COLI
50	UPPER WABASH RIVER	51201030206	DELAWARE	INB0326_T1002	MUD CREEK	IMPAIRED BIOTIC COMMUNITIES
50	UPPER WABASH RIVER	51201030301	BLACKFORD	INB0331_03	BIG LICK CREEK	E. COLI
50	UPPER WABASH RIVER	51201030301	BLACKFORD	INB0331_03	BIG LICK CREEK	NUTRIENTS
50	UPPER WABASH RIVER	51201030301	BLACKFORD	INB0331_04	BIG LICK CREEK	E. COLI
50	UPPER WABASH RIVER	51201030301	BLACKFORD	INB0331_04	BIG LICK CREEK	IMPAIRED BIOTIC COMMUNITIES
50	UPPER WABASH RIVER	51201030301	BLACKFORD	INB0331_04	BIG LICK CREEK	NUTRIENTS
50	UPPER WABASH RIVER	51201030301	BLACKFORD	INB0331_05	BIG LICK CREEK	E. COLI
50	UPPER WABASH RIVER	51201030301	BLACKFORD	INB0331_05	BIG LICK CREEK	NUTRIENTS
50	UPPER WABASH RIVER	51201030301	BLACKFORD	INB0331_06	BIG LICK CREEK	E. COLI
50	UPPER WABASH RIVER	51201030301	BLACKFORD	INB0331_06	BIG LICK CREEK	NUTRIENTS
50	UPPER WABASH RIVER	51201030301	BLACKFORD	INB0331_T1002	DUNKIRK DRAIN	DISSOLVED OXYGEN
50	UPPER WABASH RIVER	51201030301	BLACKFORD	INB0331_T1002	DUNKIRK DRAIN	E. COLI
50	UPPER WABASH RIVER	51201030301	BLACKFORD	INB0331_T1002	DUNKIRK DRAIN	NUTRIENTS
50	UPPER WABASH RIVER	51201030301	BLACKFORD	INB0331_T1003	GRONENDYKE DITCH	E. COLI

50	UPPER WABASH RIVER	51201030301	BLACKFORD	INB0331_T1003	GRONENDYKE DITCH	NUTRIENTS
50	UPPER WABASH RIVER	51201030301	BLACKFORD	INB0331_T1004	BIG LICK CREEK - UNNAMED TRIBUTARY	E. COLI
50	UPPER WABASH RIVER	51201030301	BLACKFORD	INB0331_T1004	BIG LICK CREEK - UNNAMED TRIBUTARY	NUTRIENTS
50	UPPER WABASH RIVER	51201030301	BLACKFORD	INB0331_T1005	BIG LICK CREEK - UNNAMED TRIBUTARY	E. COLI
50	UPPER WABASH RIVER	51201030301	BLACKFORD	INB0331_T1005	BIG LICK CREEK - UNNAMED TRIBUTARY	NUTRIENTS
50	UPPER WABASH RIVER	51201030301	BLACKFORD	INB0331_T1006	BIG LICK CREEK - UNNAMED TRIBUTARY	E. COLI
50	UPPER WABASH RIVER	51201030301	BLACKFORD	INB0331_T1006	BIG LICK CREEK - UNNAMED TRIBUTARY	NUTRIENTS
50	UPPER WABASH RIVER	51201030301	BLACKFORD	INB0331_T1007	LITTLE LICK CREEK	E. COLI
50	UPPER WABASH RIVER	51201030301	BLACKFORD	INB0331_T1007	LITTLE LICK CREEK	NUTRIENTS
50	UPPER WABASH RIVER	51201030301	BLACKFORD	INB0331_T1008	LITTLE LICK CREEK	DISSOLVED OXYGEN
50	UPPER WABASH RIVER	51201030301	BLACKFORD	INB0331_T1008	LITTLE LICK CREEK	E. COLI
50	UPPER WABASH RIVER	51201030301	BLACKFORD	INB0331_T1008	LITTLE LICK CREEK	IMPAIRED BIOTIC COMMUNITIES
50	UPPER WABASH RIVER	51201030301	BLACKFORD	INB0331_T1008	LITTLE LICK CREEK	NUTRIENTS
50	UPPER WABASH RIVER	51201030301	BLACKFORD	INB0331_T1009	WHIPPLE DITCH	E. COLI
50	UPPER WABASH RIVER	51201030301	BLACKFORD	INB0331_T1009	WHIPPLE DITCH	NUTRIENTS
50	UPPER WABASH RIVER	51201030301	BLACKFORD	INB0331_T1010	WENTZ DITCH	E. COLI
50	UPPER WABASH RIVER	51201030301	BLACKFORD	INB0331_T1010	WENTZ DITCH	NUTRIENTS
50	UPPER WABASH RIVER	51201030301	BLACKFORD	INB0331_T1011	LAKE PLACID OUTLET	E. COLI
50	UPPER WABASH RIVER	51201030301	BLACKFORD	INB0331_T1011	LAKE PLACID OUTLET	NUTRIENTS
50	UPPER WABASH RIVER	51201030301	BLACKFORD	INB0331_T1012	LITTLE LICK CREEK - UNNAMED TRIBUTARY	E. COLI
50	UPPER WABASH RIVER	51201030301	BLACKFORD	INB0331_T1012	LITTLE LICK CREEK - UNNAMED TRIBUTARY	NUTRIENTS
50	UPPER WABASH RIVER	51201030302	BLACKFORD	INB0332_01	BIG LICK CREEK	E. COLI
50	UPPER WABASH RIVER	51201030302	BLACKFORD	INB0332_01	BIG LICK CREEK	IMPAIRED BIOTIC COMMUNITIES

50	UPPER WABASH RIVER	51201030302	BLACKFORD	INB0332_01	BIG LICK CREEK	NUTRIENTS
50	UPPER WABASH RIVER	51201030302	BLACKFORD	INB0332_02	BIG LICK CREEK	DISSOLVED OXYGEN
50	UPPER WABASH RIVER	51201030302	BLACKFORD	INB0332_02	BIG LICK CREEK	E. COLI
50	UPPER WABASH RIVER	51201030302	BLACKFORD	INB0332_02	BIG LICK CREEK	IMPAIRED BIOTIC COMMUNITIES
50	UPPER WABASH RIVER	51201030302	BLACKFORD	INB0332_02	BIG LICK CREEK	NUTRIENTS
50	UPPER WABASH RIVER	51201030302	BLACKFORD	INB0332_T1002	LITTLE JOE CREEK	E. COLI
50	UPPER WABASH RIVER	51201030302	BLACKFORD	INB0332_T1003	TOWNSAND LUCAS DITCH	DISSOLVED OXYGEN
50	UPPER WABASH RIVER	51201030302	BLACKFORD	INB0332_T1003	TOWNSAND LUCAS DITCH	E. COLI
50	UPPER WABASH RIVER	51201030302	BLACKFORD	INB0332_T1003	TOWNSAND LUCAS DITCH	IMPAIRED BIOTIC COMMUNITIES
50	UPPER WABASH RIVER	51201030302	BLACKFORD	INB0332_T1004	FIDDLER DITCH	E. COLI
50	UPPER WABASH RIVER	51201030302	BLACKFORD	INB0332_T1005	BIG LICK CREEK - UNNAMED TRIBUTARY	E. COLI
50	UPPER WABASH RIVER	51201030302	BLACKFORD	INB0332_T1006	MOORE PRONG	E. COLI
50	UPPER WABASH RIVER	51201030302	BLACKFORD	INB0332_T1007	MOORE PRONG	E. COLI
50	UPPER WABASH RIVER	51201030401	DELAWARE	INB0341_01	CAMPBELL CREEK	E. COLI
50	UPPER WABASH RIVER	51201030401	DELAWARE	INB0341_01	CAMPBELL CREEK	NUTRIENTS
50	UPPER WABASH RIVER	51201030401	DELAWARE	INB0341_T1001	CAMPBELL CREEK - UNNAMED TRIBUTARY	DISSOLVED OXYGEN
50	UPPER WABASH RIVER	51201030401	DELAWARE	INB0341_T1001	CAMPBELL CREEK - UNNAMED TRIBUTARY	E. COLI
50	UPPER WABASH RIVER	51201030402	DELAWARE	INB0342_02	MISSISSINEWA RIVER	E. COLI
50	UPPER WABASH RIVER	51201030402	DELAWARE	INB0342_02	MISSISSINEWA RIVER	IMPAIRED BIOTIC COMMUNITIES
50	UPPER WABASH RIVER	51201030402	DELAWARE	INB0342_02	MISSISSINEWA RIVER	NUTRIENTS
50	UPPER WABASH RIVER	51201030402	DELAWARE	INB0342_02A	MISSISSINEWA RIVER - UNNAMED TRIBUTARY	E. COLI
50	UPPER WABASH RIVER	51201030402	DELAWARE	INB0342_03	MISSISSINEWA RIVER	E. COLI
50	UPPER WABASH RIVER	51201030402	DELAWARE	INB0342_03	MISSISSINEWA RIVER	NUTRIENTS

50	UPPER WABASH RIVER	51201030402	DELAWARE	INB0342_T1001	BOSMAN DITCH	E. COLI
50	UPPER WABASH RIVER	51201030402	DELAWARE	INB0342_T1001	BOSMAN DITCH	IMPAIRED BIOTIC COMMUNITIES
50	UPPER WABASH RIVER	51201030402	DELAWARE	INB0342_T1002	REES DITCH	DISSOLVED OXYGEN
50	UPPER WABASH RIVER	51201030402	DELAWARE	INB0342_T1002	REES DITCH	E. COLI
50	UPPER WABASH RIVER	51201030402	DELAWARE	INB0342_T1002	REES DITCH	IMPAIRED BIOTIC COMMUNITIES
50	UPPER WABASH RIVER	51201030403	DELAWARE	INB0343_01	STUDEBAKER DITCH	E. COLI
50	UPPER WABASH RIVER	51201030403	DELAWARE	INB0343_T1001	PACKARD RUN	E. COLI
50	UPPER WABASH RIVER	51201030403	DELAWARE	INB0343_T1002	HAYDEN DITCH	E. COLI
50	UPPER WABASH RIVER	51201030403	DELAWARE	INB0343_T1003	LOVE DITCH	E. COLI
50	UPPER WABASH RIVER	51201030403	DELAWARE	INB0343_T1003	LOVE DITCH	IMPAIRED BIOTIC COMMUNITIES
50	UPPER WABASH RIVER	51201030404	DELAWARE	INB0344_03	MISSISSINEWA RIVER	E. COLI
50	UPPER WABASH RIVER	51201030404	DELAWARE	INB0344_03	MISSISSINEWA RIVER	IMPAIRED BIOTIC COMMUNITIES
50	UPPER WABASH RIVER	51201030404	DELAWARE	INB0344_03	MISSISSINEWA RIVER	NUTRIENTS
50	UPPER WABASH RIVER	51201030404	DELAWARE	INB0344_04	MISSISSINEWA RIVER	E. COLI
50	UPPER WABASH RIVER	51201030404	DELAWARE	INB0344_04	MISSISSINEWA RIVER	NUTRIENTS
50	UPPER WABASH RIVER	51201030404	DELAWARE	INB0344_05	MISSISSINEWA RIVER	E. COLI
50	UPPER WABASH RIVER	51201030404	DELAWARE	INB0344_05	MISSISSINEWA RIVER	NUTRIENTS
50	UPPER WABASH RIVER	51201030404	DELAWARE	INB0344_T1002	HOLDREN DITCH	E. COLI
50	UPPER WABASH RIVER	51201030404	DELAWARE	INB0344_T1003	DODGE CREEK	E. COLI
51	GREAT LAKES	41000030401	STEUBEN	INA0341_01	WEST BRANCH FISH CREEK	E. COLI
51	GREAT LAKES	41000030401	STEUBEN	INA0341_02	WEST BRANCH FISH CREEK	E. COLI
51	GREAT LAKES	41000030402	STEUBEN	INA0342_01	FISH CREEK	E. COLI
51	GREAT LAKES	41000030402	STEUBEN	INA0342_T1003	FISH CREEK - UNNAMED TRIBUTARY	E. COLI
51	GREAT LAKES	41000030402	STEUBEN	INA0342_T1004	FISH CREEK - UNNAMED TRIBUTARY	E. COLI
51	GREAT LAKES	41000030404	DEKALB	INA0344_03	HIRAM SWEET DITCH	E. COLI

51	GREAT LAKES	41000030405	STEUBEN	INA0345_01	FISH CREEK	DISSOLVED OXYGEN
51	GREAT LAKES	41000030405	STEUBEN	INA0345_01	FISH CREEK	E. COLI
51	GREAT LAKES	41000030405	STEUBEN	INA0345_01	FISH CREEK	IMPAIRED BIOTIC COMMUNITIES
51	GREAT LAKES	41000030406	DEKALB	INA0346_01	FISH CREEK	E. COLI
51	GREAT LAKES	41000030406	DEKALB	INA0346_01	FISH CREEK	IMPAIRED BIOTIC COMMUNITIES
51	GREAT LAKES	41000030502	DEKALB	INA0352_04	BIG RUN	E. COLI
51	GREAT LAKES	41000030601	DEKALB	INA0361_01	MCCULLOUGH DITCH	E. COLI
51	GREAT LAKES	41000030601	DEKALB	INA0361_01A	MCCULLOUGH DITCH - UPSTREAM INDIAN LAKE	E. COLI
51	GREAT LAKES	41000030601	DEKALB	INA0361_02	LEINS DITCH	E. COLI
51	GREAT LAKES	41000030601	DEKALB	INA0361_03	CEDAR CREEK	E. COLI
51	GREAT LAKES	41000030601	DEKALB	INA0361_03	CEDAR CREEK	NUTRIENTS
51	GREAT LAKES	41000030601	DEKALB	INA0361_04	CEDAR CREEK	E. COLI
51	GREAT LAKES	41000030601	DEKALB	INA0361_04	CEDAR CREEK	NUTRIENTS
51	GREAT LAKES	41000030601	DEKALB	INA0361_T1001	MCCULOUGH DITCH - UNNAMED TRIBUTARY	E. COLI
51	GREAT LAKES	41000030601	DEKALB	INA0361_T1002	MCCULOUGH DITCH - UNNAMED TRIBUTARY	E. COLI
51	GREAT LAKES	41000030602	DEKALB	INA0362_02	CEDAR CREEK	E. COLI
51	GREAT LAKES	41000030602	DEKALB	INA0362_02	CEDAR CREEK	NUTRIENTS
51	GREAT LAKES	41000030602	DEKALB	INA0362_03	CEDAR CREEK	E. COLI
51	GREAT LAKES	41000030602	DEKALB	INA0362_03	CEDAR CREEK	NUTRIENTS
51	GREAT LAKES	41000030602	DEKALB	INA0362_04	CEDAR CREEK	E. COLI
51	GREAT LAKES	41000030602	DEKALB	INA0362_04	CEDAR CREEK	NUTRIENTS
51	GREAT LAKES	41000030602	DEKALB	INA0362_T1004	SWARTZ DITCH	E. COLI
51	GREAT LAKES	41000030602	DEKALB	INA0363_03	CEDAR CREEK	E. COLI
51	GREAT LAKES	41000030602	DEKALB	INA0363_03	CEDAR CREEK	NUTRIENTS
51	GREAT LAKES	41000030603	DEKALB	INA0363_T1001	MATSON DITCH - UNNAMED TRIBUTARY	IMPAIRED BIOTIC COMMUNITIES
51	GREAT LAKES	41000030604	DEKALB	INA0364_01	CEDAR CREEK	E. COLI
51	GREAT LAKES	41000030604	DEKALB	INA0364_02	CEDAR CREEK	E. COLI
51	GREAT LAKES	41000030604	DEKALB	INA0364_03	CEDAR CREEK	E. COLI
51	GREAT LAKES	41000030604	DEKALB	INA0364_04	CEDAR CREEK	E. COLI
51	GREAT LAKES	41000030604	DEKALB	INA0364_05	CEDAR CREEK	E. COLI
51	GREAT LAKES	41000030604	DEKALB	INA0364_06	CEDAR CREEK	E. COLI
51	GREAT LAKES	41000030604	DEKALB	INA0364_T1001	SMITH DITCH	E. COLI
51	GREAT LAKES	41000030604	DEKALB	INA0364_T1002	SMITH DITCH	E. COLI
51	GREAT LAKES	41000030702	DEKALB	INA0372_01	PECKHART DITCH	DISSOLVED OXYGEN
51	GREAT LAKES	41000030702	DEKALB	INA0372_01	PECKHART DITCH	E. COLI
51	GREAT LAKES	41000030702	DEKALB	INA0372_01	PECKHART DITCH	IMPAIRED BIOTIC COMMUNITIES
51	GREAT LAKES	41000030702	DEKALB	INA0372_02	DIEHL DITCH	E. COLI
51	GREAT LAKES	41000030702	DEKALB	INA0372_T1002	OBER DITCH	E. COLI
51	GREAT LAKES	41000030702	DEKALB	INA0372_T1002A	OBER DITCH	E. COLI
51	GREAT LAKES	41000030702	DEKALB	INA0372_T1003	OBER DITCH - UNNAMED TRIBUTARY	E. COLI
51	GREAT LAKES	41000030704	NOBLE	INA0374_03	BLACK CREEK	E. COLI
51	GREAT LAKES	41000030704	NOBLE	INA0374_04	BLACK CREEK	E. COLI

51	GREAT LAKES	41000030704	DEKALB	INA0374_05	BLACK CREEK	E. COLI
51	GREAT LAKES	41000030704	DEKALB	INA0374_05	BLACK CREEK	IMPAIRED BIOTIC COMMUNITIES
51	GREAT LAKES	41000030704	NOBLE	INA0374_T1008	BILGER DITCH	E. COLI
51	GREAT LAKES	41000030704	NOBLE	INA0374_T1009	WAHN DITCH	E. COLI
51	GREAT LAKES	41000030704	NOBLE	INA0374_T1010	BLACK CREEK - UNNAMED TRIBUTARY	E. COLI
51	GREAT LAKES	41000030705	DEKALB	INA0375_01	LITTLE CEDAR CREEK	E. COLI
51	GREAT LAKES	41000030705	DEKALB	INA0375_02	LITTLE CEDAR CREEK	E. COLI
51	GREAT LAKES	41000030705	DEKALB	INA0375_03	LITTLE CEDAR CREEK	E. COLI
51	GREAT LAKES	41000030705	DEKALB	INA0375_04	LITTLE CEDAR CREEK	E. COLI
51	GREAT LAKES	41000030705	DEKALB	INA0375_05	LITTLE CEDAR CREEK	E. COLI
51	GREAT LAKES	41000030705	DEKALB	INA0375_05	LITTLE CEDAR CREEK	IMPAIRED BIOTIC COMMUNITIES
51	GREAT LAKES	41000030705	ALLEN	INA0375_06	LITTLE CEDAR CREEK	E. COLI
51	GREAT LAKES	41000030705	ALLEN	INA0375_06	LITTLE CEDAR CREEK	IMPAIRED BIOTIC COMMUNITIES
51	GREAT LAKES	41000030705	DEKALB	INA0375_T1007	LITTLE CEDAR CREEK - UNNAMED TRIBUTARY	IMPAIRED BIOTIC COMMUNITIES
51	GREAT LAKES	41000030706	ALLEN	INA0376_02	WILLOW CREEK	E. COLI
51	GREAT LAKES	41000030706	ALLEN	INA0376_03	WILLOW CREEK	E. COLI
51	GREAT LAKES	41000030706	ALLEN	INA0376_T1004	KRUMLAUF BRANCH	E. COLI
51	GREAT LAKES	41000030707	DEKALB	INA0377_01	CEDAR CREEK	E. COLI
51	GREAT LAKES	41000030707	DEKALB	INA0377_02	CEDAR CREEK	E. COLI
51	GREAT LAKES	41000030707	DEKALB	INA0377_03	CEDAR CREEK	E. COLI
51	GREAT LAKES	41000030707	DEKALB	INA0377_03	CEDAR CREEK	IMPAIRED BIOTIC COMMUNITIES
51	GREAT LAKES	41000030707	ALLEN	INA0377_04	CEDAR CREEK	E. COLI
51	GREAT LAKES	41000030707	ALLEN	INA0377_04	CEDAR CREEK	IMPAIRED BIOTIC COMMUNITIES
51	GREAT LAKES	41000030707	DEKALB	INA0377_T1001	GARRETT CITY DITCH	E. COLI
51	GREAT LAKES	41000030707	DEKALB	INA0377_T1002	DOSCH DITCH	IMPAIRED BIOTIC COMMUNITIES
51	GREAT LAKES	41000030707	DEKALB	INA0377_T1002	DOSCH DITCH	NUTRIENTS
51	GREAT LAKES	41000030802	DEKALB	INA0382_01	ST. JOSEPH RIVER	E. COLI
51	GREAT LAKES	41000030803	ALLEN	INA0383_01	ST. JOSEPH RIVER	E. COLI
51	GREAT LAKES	41000030803	ALLEN	INA0383_T1003	BOGER DITCH	E. COLI
51	GREAT LAKES	41000030806	ALLEN	INA0386_01	ST. JOSEPH RIVER	IMPAIRED BIOTIC COMMUNITIES

APPENDIX 4
Waterbody Impairments Removed from Category 5 Based on New or Revised Assessments Indicating Water Quality Improvements

BASIN	HYDROLOGIC UNIT CODE	COUNTY	ASSESSMENT UNIT ID	ASSESSMENT UNIT NAME	CAUSE OF IMPAIRMENT
LOWER WABASH RIVER	51201081204	MONTGOMERY	INB08C4_01	CORNSTALK CREEK	IMPAIRED BIOTIC COMMUNITIES
LOWER WABASH RIVER	51201081206	PUTNAM	INB08C6_03	BIG RACCOON CREEK	IMPAIRED BIOTIC COMMUNITIES

LOWER WABASH RIVER	51201081301	PARKE	INB08D1_02	RACCOON CREEK, SOUTH FORK	IMPAIRED BIOTIC COMMUNITIES
LOWER WABASH RIVER	51201081606	VERMILLION	INB08G6_T1006	NORTON CREEK - UNNAMED TRIBUTARY	DISSOLVED OXYGEN
LOWER WABASH RIVER	51201081606	VERMILLION	INB08G6_T1006	NORTON CREEK - UNNAMED TRIBUTARY	IMPAIRED BIOTIC COMMUNITIES
UPPER WABASH RIVER	51201030606	MIAMI	INB0366_01	MISSISSINEWA RIVER	IMPAIRED BIOTIC COMMUNITIES
UPPER WABASH RIVER	51201060302	KOSCIUSKO	INB0632_01	TIPPECANOE RIVER	E. COLI
UPPER WABASH RIVER	51201070405	HOWARD	INB0745_04	WILDCAT CREEK	IMPAIRED BIOTIC COMMUNITIES
LOWER WABASH RIVER	51201100609	PARKE	INB1069_01	SUGAR CREEK	NUTRIENTS
LOWER WABASH RIVER	51201110604	VIGO	INB1164_02	WABASH RIVER	NUTRIENTS
LOWER WABASH RIVER	51201111509	SULLIVAN	INB11F9_T1001	ROBBINS BRANCH	NUTRIENTS
LOWER WABASH RIVER	51201111509	SULLIVAN	INB11F9_T1003	BUCK CREEK	IMPAIRED BIOTIC COMMUNITIES
LOWER WABASH RIVER	51201111509	SULLIVAN	INB11F9_T1003	BUCK CREEK	NUTRIENTS
LOWER WABASH RIVER	51201111509	SULLIVAN	INB11F9_T1004	BUCK CREEK - UNNAMED TRIBUTARY	IMPAIRED BIOTIC COMMUNITIES
LOWER WABASH RIVER	51201111509	SULLIVAN	INB11F9_T1004	BUCK CREEK - UNNAMED TRIBUTARY	NUTRIENTS
GREAT MIAMI RIVER	50800030712	UNION	ING037C_02	SILVER CREEK	NUTRIENTS
GREAT MIAMI RIVER	50800030802	FRANKLIN	ING0382_01	BLUE CREEK	IMPAIRED BIOTIC COMMUNITIES
OHIO RIVER TRIBUTARIES	50902030402	DEARBORN	INV0342_02	SOUTH HOGAN CREEK	IMPAIRED BIOTIC COMMUNITIES
OHIO RIVER TRIBUTARIES	50902030902	SWITZERLAND	INV0392_02	INDIAN CREEK	IMPAIRED BIOTIC COMMUNITIES
WHITE RIVER, WEST FORK	51202011103	BOONE	INW01B3_01	EAGLE CREEK	IMPAIRED BIOTIC COMMUNITIES

APPENDIX 5
Waterbody Impairments Added to Category 5 Based on New Assessments

BASIN	HYDROLOGIC UNIT CODE	COUNTY	ASSESSMENT UNIT ID	ASSESSMENT UNIT NAME	CAUSE OF IMPAIRMENT
UPPER WABASH RIVER	51201061004	PULASKI	INB06A4_T1005	LINCOLN DITCH	DISSOLVED OXYGEN
UPPER WABASH RIVER	51201061004	PULASKI	INB06A4_T1005	LINCOLN DITCH	E. COLI
UPPER WABASH RIVER	51201061004	PULASKI	INB06A4_T1005	LINCOLN DITCH	IMPAIRED BIOTIC COMMUNITIES
UPPER WABASH RIVER	51201061004	PULASKI	INB06A4_T1005	LINCOLN DITCH	NUTRIENTS
UPPER WABASH RIVER	51201061004	PULASKI	INB06A4_T1006	LINCOLN DITCH	DISSOLVED OXYGEN
UPPER WABASH RIVER	51201061004	PULASKI	INB06A4_T1006	LINCOLN DITCH	E. COLI
UPPER WABASH RIVER	51201061004	PULASKI	INB06A4_T1006	LINCOLN DITCH	IMPAIRED BIOTIC COMMUNITIES

UPPER WABASH RIVER	51201061004	PULASKI	INB06A4_T1006	LINCOLN DITCH	NUTRIENTS
UPPER WABASH RIVER	51201061004	PULASKI	INB06A4_T1007	LINCOLN DITCH	DISSOLVED OXYGEN
UPPER WABASH RIVER	51201061004	PULASKI	INB06A4_T1007	LINCOLN DITCH	E. COLI
UPPER WABASH RIVER	51201061004	PULASKI	INB06A4_T1007	LINCOLN DITCH	IMPAIRED BIOTIC COMMUNITIES
UPPER WABASH RIVER	51201061004	PULASKI	INB06A4_T1007	LINCOLN DITCH	NUTRIENTS
UPPER WABASH RIVER	51201061004	PULASKI	INB06A4_T1008	FRITZ DITCH	DISSOLVED OXYGEN
UPPER WABASH RIVER	51201061004	PULASKI	INB06A4_T1008	FRITZ DITCH	E. COLI
UPPER WABASH RIVER	51201061004	PULASKI	INB06A4_T1008	FRITZ DITCH	IMPAIRED BIOTIC COMMUNITIES
UPPER WABASH RIVER	51201061004	PULASKI	INB06A4_T1008	FRITZ DITCH	NUTRIENTS
UPPER WABASH RIVER	51201070407	CARROLL	INB0747_T1007	WILDCAT CREEK - UNNAMED TRIBUTARY	E. COLI
UPPER WABASH RIVER	51201070407	CARROLL	INB0747_T1008	WILDCAT CREEK - UNNAMED TRIBUTARY	E. COLI
UPPER WABASH RIVER	51201070407	CARROLL	INB0747_T1009	WILDCAT CREEK - UNNAMED TRIBUTARY	E. COLI
UPPER WABASH RIVER	51201070407	CARROLL	INB0747_T1010	WILDCAT CREEK - UNNAMED TRIBUTARY	E. COLI
UPPER WABASH RIVER	51201070407	CARROLL	INB0747_T1011	WILDCAT CREEK - UNNAMED TRIBUTARY	E. COLI
UPPER WABASH RIVER	51201070407	CARROLL	INB0747_T1012	WILDCAT CREEK - UNNAMED TRIBUTARY	E. COLI
UPPER WABASH RIVER	51201070407	CARROLL	INB0747_T1013	WILDCAT CREEK - UNNAMED TRIBUTARY	E. COLI
UPPER WABASH RIVER	51201070407	CARROLL	INB0747_T1014	WILDCAT CREEK - UNNAMED TRIBUTARY	E. COLI
UPPER WABASH RIVER	51201070407	CARROLL	INB0747_T1015	WILDCAT CREEK - UNNAMED TRIBUTARY	E. COLI
UPPER WABASH RIVER	51201070407	CARROLL	INB0747_T1016	WILDCAT CREEK - UNNAMED TRIBUTARY	E. COLI
UPPER WABASH RIVER	51201070407	CARROLL	INB0747_T1017	WILDCAT CREEK - UNNAMED TRIBUTARY	E. COLI
LOWER WABASH RIVER	51201080103	TIPPECANOE	INB0813_03	WEA CREEK	E. COLI
LOWER WABASH RIVER	51201081202	BOONE	INB08C2_03	BIG RACCOON CREEK	E. COLI
LOWER WABASH RIVER	51201081202	BOONE	INB08C2_04	BIG RACCOON CREEK	E. COLI
LOWER WABASH RIVER	51201081204	MONTGOMERY	INB08C4_02	CORNSTALK CREEK	E. COLI
LOWER WABASH	51201081204	MONTGOMERY	INB08C4_03	CORNSTALK	E. COLI

RIVER				CREEK	
LOWER WABASH RIVER	51201081204	MONTGOMERY	INB08C4_04	CORNSTALK CREEK	E. COLI
LOWER WABASH RIVER	51201081204	MONTGOMERY	INB08C4_05	CORNSTALK CREEK	E. COLI
LOWER WABASH RIVER	51201081204	MONTGOMERY	INB08C4_06	CORNSTALK CREEK	E. COLI
LOWER WABASH RIVER	51201081204	MONTGOMERY	INB08C4_07	CORNSTALK CREEK	E. COLI
LOWER WABASH RIVER	51201081204	MONTGOMERY	INB08C4_T1005	CORNSTALK CREEK - UNNAMED TRIBUTARY	E. COLI
LOWER WABASH RIVER	51201081204	MONTGOMERY	INB08C4_T1006	CORNSTALK CREEK - UNNAMED TRIBUTARY	E. COLI
LOWER WABASH RIVER	51201081304	PARKE	INB08D4_T1010	WILLIAMS CREEK	E. COLI
LOWER WABASH RIVER	51201081304	PARKE	INB08D4_T1010	WILLIAMS CREEK	IMPAIRED BIOTIC COMMUNITIES
LOWER WABASH RIVER	51201081304	PARKE	INB08D4_T1012	WILLIAMS CREEK - UNNAMED TRIBUTARY	E. COLI
LOWER WABASH RIVER	51201081304	PARKE	INB08D4_T1012	WILLIAMS CREEK - UNNAMED TRIBUTARY	IMPAIRED BIOTIC COMMUNITIES
LOWER WABASH RIVER	51201081502	PARKE	INB08F2_01	LEATHERWOOD CREEK	E. COLI
LOWER WABASH RIVER	51201081502	PARKE	INB08F2_T1004	ROCKY RUN	E. COLI
LOWER WABASH RIVER	51201081601	PARKE	INB08G1_05	MILL CREEK	E. COLI
LOWER WABASH RIVER	51201081601	PARKE	INB08G1_05	MILL CREEK	NUTRIENTS
LOWER WABASH RIVER	51201081601	PARKE	INB08G1_06	MILL CREEK	E. COLI
LOWER WABASH RIVER	51201081601	PARKE	INB08G1_07	MILL CREEK	E. COLI
LOWER WABASH RIVER	51201081601	PARKE	INB08G1_T1007	MILL CREEK	E. COLI
LOWER WABASH RIVER	51201081601	PARKE	INB08G1_T1007	MILL CREEK	NUTRIENTS
LOWER WABASH RIVER	51201081602	VERMILLION	INB08G2_02	WABASH RIVER	IMPAIRED BIOTIC COMMUNITIES
LOWER WABASH RIVER	51201081602	VERMILLION	INB08G2_02	WABASH RIVER	E. COLI
LOWER WABASH RIVER	51201081602	VERMILLION	INB08G2_03	WABASH RIVER	IMPAIRED BIOTIC COMMUNITIES
LOWER WABASH RIVER	51201081602	VERMILLION	INB08G2_03	WABASH RIVER	E. COLI
LOWER WABASH RIVER	51201081602	VERMILLION	INB08G2_04	WABASH RIVER	IMPAIRED BIOTIC COMMUNITIES
LOWER WABASH RIVER	51201081602	VERMILLION	INB08G2_04	WABASH RIVER	E. COLI
LOWER WABASH RIVER	51201100107	BOONE	INB1017_T1004	SPRING CREEK	IMPAIRED BIOTIC COMMUNITIES
LOWER WABASH RIVER	51201100107	BOONE	INB1017_T1005	SUGAR CREEK - UNNAMED TRIBUTARY	E. COLI
LOWER WABASH RIVER	51201130305	GIBSON	INB1335_03	WABASH RIVER	IMPAIRED BIOTIC COMMUNITIES
LOWER WABASH RIVER	51201130305	GIBSON	INB1335_03	WABASH RIVER	E. COLI
LOWER WABASH RIVER	51201130702	POSEY	INB1372_01	BIG CREEK	NUTRIENTS

UPPER WABASH RIVER	51201010702	WELLS	INB0172_01	MOSSBURG DITCH	E. COLI
UPPER WABASH RIVER	51201010702	WELLS	INB0172_01	MOSSBURG DITCH	IMPAIRED BIOTIC COMMUNITIES
UPPER WABASH RIVER	51201010702	WELLS	INB0172_T1005	PALMER DITCH	E. COLI
UPPER WABASH RIVER	51201010702	WELLS	INB0172_T1006	CLARK DITCH	E. COLI
UPPER WABASH RIVER	51201010702	WELLS	INB0172_T1007	STEVENS DITCH	E. COLI
UPPER WABASH RIVER	51201010801	WELLS	INB0181_01	WABASH RIVER	E. COLI
UPPER WABASH RIVER	51201010801	WELLS	INB0181_01	WABASH RIVER	NUTRIENTS
UPPER WABASH RIVER	51201011006	HUNTINGTON	INB01A6_02	LITTLE RIVER	E. COLI
UPPER WABASH RIVER	51201011006	HUNTINGTON	INB01A6_02	LITTLE RIVER	IMPAIRED BIOTIC COMMUNITIES
UPPER WABASH RIVER	51201011006	HUNTINGTON	INB01A6_03	LITTLE RIVER	E. COLI
UPPER WABASH RIVER	51201011006	HUNTINGTON	INB01A6_03	LITTLE RIVER	IMPAIRED BIOTIC COMMUNITIES
UPPER WABASH RIVER	51201011101	HUNTINGTON	INB01B1_02	FLAT CREEK	E. COLI
UPPER WABASH RIVER	51201011402	WABASH	INB01E2_02	TREATY CREEK	E. COLI
UPPER WABASH RIVER	51201011402	WABASH	INB01E2_02	TREATY CREEK	IMPAIRED BIOTIC COMMUNITIES
UPPER WABASH RIVER	51201011402	WABASH	INB01E2_03	TREATY CREEK	E. COLI
UPPER WABASH RIVER	51201011402	WABASH	INB01E2_03	TREATY CREEK	IMPAIRED BIOTIC COMMUNITIES
UPPER WABASH RIVER	51201011504	MIAMI	INB01F4_01	HONEY CREEK	NUTRIENTS
UPPER WABASH RIVER	51201011504	MIAMI	INB01F4_01	HONEY CREEK	DISSOLVED OXYGEN
UPPER WABASH RIVER	51201020202	JAY	INB0222_03	SALAMONIE RIVER	E. COLI
UPPER WABASH RIVER	51201020202	JAY	INB0222_03	SALAMONIE RIVER	IMPAIRED BIOTIC COMMUNITIES
UPPER WABASH RIVER	51201030104	RANDOLPH	INB0314_02	MISSISSINEWA RIVER	E. COLI
UPPER WABASH RIVER	51201030502	GRANT	INB0352_T1004	SMITH DITCH	E. COLI
UPPER WABASH RIVER	51201030509	GRANT	INB0359_T1004	TIPPEY DITCH	IMPAIRED BIOTIC COMMUNITIES
UPPER WABASH RIVER	51201030509	GRANT	INB0359_T1005	TIPPEY DITCH	IMPAIRED BIOTIC COMMUNITIES
UPPER WABASH RIVER	51201040202	ALLEN	INB0422_02	EEL RIVER	E. COLI
UPPER WABASH RIVER	51201040302	WHITLEY	INB0432_T1014	KALER BRANCH	E. COLI
UPPER WABASH RIVER	51201040407	KOSCIUSKO	INB0447_T1001	SWANK CREEK	IMPAIRED BIOTIC COMMUNITIES
UPPER WABASH RIVER	51201040601	MIAMI	INB0461_T1006	FLOWERS CREEK	E. COLI
UPPER WABASH RIVER	51201040601	MIAMI	INB0461_T1007	RHODES DITCH	E. COLI
UPPER WABASH RIVER	51201040601	MIAMI	INB0461_T1008	FLOWERS CREEK	E. COLI
UPPER WABASH RIVER	51201040704	CASS	INB0474_03	EEL RIVER	E. COLI
UPPER WABASH RIVER	51201040704	CASS	INB0474_04	EEL RIVER	E. COLI
UPPER WABASH RIVER	51201050103	CASS	INB0513_T1001	MYERS DITCH	E. COLI
UPPER WABASH	51201050104	CASS	INB0514_03	WABASH RIVER	E. COLI

RIVER					
UPPER WABASH RIVER	51201050104	CASS	INB0514_04	WABASH RIVER	E. COLI
UPPER WABASH RIVER	51201050503	CARROLL	INB0553_01	LITTLE DEER CREEK	IMPAIRED BIOTIC COMMUNITIES
UPPER WABASH RIVER	51201060805	CASS	INB0685_02	INDIAN CREEK	E. COLI
UPPER WABASH RIVER	51201060805	CASS	INB0685_03	INDIAN CREEK	E. COLI
UPPER WABASH RIVER	51201060805	CASS	INB0685_T1006	WISELY DITCH	E. COLI
UPPER WABASH RIVER	51201061006	PULASKI	INB06A6_T1001	HANSELL DITCH	IMPAIRED BIOTIC COMMUNITIES
UPPER WABASH RIVER	51201061204	WHITE	INB06C4_01	HOAGLAND DITCH	E. COLI
UPPER WABASH RIVER	51201061301	WHITE	INB06D1_03	PIKE CREEK	E. COLI
UPPER WABASH RIVER	51201061301	WHITE	INB06D1_04	PIKE CREEK	E. COLI
UPPER WABASH RIVER	51201061301	WHITE	INB06D1_05	PIKE CREEK	E. COLI
UPPER WABASH RIVER	51201070106	HOWARD	INB0716_04	MUD CREEK	E. COLI
UPPER WABASH RIVER	51201070311	TIPPECANOE	INB073B_06	WILDCAT CREEK, SOUTH FORK (OSRW)	E. COLI
UPPER WABASH RIVER	51201070311	TIPPECANOE	INB073B_T1007	WILDCAT CREEK, SOUTH FORK - UNNAMED TRIBUTARY	E. COLI
UPPER WABASH RIVER	51201070311	TIPPECANOE	INB073B_T1008	WILDCAT CREEK, SOUTH FORK - UNNAMED TRIBUTARY	E. COLI
UPPER WABASH RIVER	51201070311	TIPPECANOE	INB073B_T1009	WILDCAT CREEK, SOUTH FORK - UNNAMED TRIBUTARY	E. COLI
UPPER WABASH RIVER	51201070404	HOWARD	INB0744_03	HONEY CREEK	E. COLI
UPPER WABASH RIVER	51201070404	HOWARD	INB0744_03	HONEY CREEK	IMPAIRED BIOTIC COMMUNITIES
UPPER WABASH RIVER	51201070404	HOWARD	INB0744_04	HONEY CREEK	E. COLI
UPPER WABASH RIVER	51201070404	HOWARD	INB0744_04	HONEY CREEK	IMPAIRED BIOTIC COMMUNITIES
UPPER WABASH RIVER	51201070405	HOWARD	INB0745_05	WILDCAT CREEK	E. COLI
UPPER WABASH RIVER	51201070405	HOWARD	INB0745_06	WILDCAT CREEK	E. COLI
UPPER WABASH RIVER	51201070407	CARROLL	INB0747_02	WILDCAT CREEK (OSRW)	E. COLI
UPPER WABASH RIVER	51201070407	CARROLL	INB0747_03	WILDCAT CREEK (OSRW)	E. COLI
UPPER WABASH RIVER	51201070407	CARROLL	INB0747_04	WILDCAT CREEK	E. COLI
UPPER WABASH RIVER	51201070407	CARROLL	INB0747_T1006	WILDCAT CREEK - UNNAMED TRIBUTARY	E. COLI
LOWER WABASH RIVER	51201080404	BENTON	INB0844_03	BIG PINE CREEK	E. COLI
LOWER WABASH RIVER	51201080404	BENTON	INB0844_03	BIG PINE CREEK	IMPAIRED BIOTIC COMMUNITIES
LOWER WABASH RIVER	51201080404	BENTON	INB0844_04	BIG PINE CREEK	E. COLI

LOWER WABASH RIVER	51201080404	BENTON	INB0844_04	BIG PINE CREEK	IMPAIRED BIOTIC COMMUNITIES
LOWER WABASH RIVER	51201080404	BENTON	INB0844_05	BIG PINE CREEK	E. COLI
LOWER WABASH RIVER	51201080404	BENTON	INB0844_05	BIG PINE CREEK	IMPAIRED BIOTIC COMMUNITIES
LOWER WABASH RIVER	51201080606	WARREN	INB0866_03	OPPOSUM RUN	IMPAIRED BIOTIC COMMUNITIES
LOWER WABASH RIVER	51201080606	WARREN	INB0866_T1005	OPPOSSUM RUN - UNNAMED TRIBUTARY	IMPAIRED BIOTIC COMMUNITIES
LOWER WABASH RIVER	51201080803	FOUNTAIN	INB0883_02	WABASH RIVER	IMPAIRED BIOTIC COMMUNITIES
LOWER WABASH RIVER	51201080803	FOUNTAIN	INB0883_02	WABASH RIVER	E. COLI
LOWER WABASH RIVER	51201080803	FOUNTAIN	INB0883_03	WABASH RIVER	IMPAIRED BIOTIC COMMUNITIES
LOWER WABASH RIVER	51201080803	FOUNTAIN	INB0883_03	WABASH RIVER	E. COLI
LOWER WABASH RIVER	51201080803	FOUNTAIN	INB0883_04	WABASH RIVER	IMPAIRED BIOTIC COMMUNITIES
LOWER WABASH RIVER	51201080803	FOUNTAIN	INB0883_04	WABASH RIVER	E. COLI
LOWER WABASH RIVER	51201080803	FOUNTAIN	INB0883_05	WABASH RIVER	IMPAIRED BIOTIC COMMUNITIES
LOWER WABASH RIVER	51201080803	FOUNTAIN	INB0883_05	WABASH RIVER	E. COLI
LOWER WABASH RIVER	51201080803	FOUNTAIN	INB0883_T1008	WABASH RIVER - UNNAMED TRIBUTARY	IMPAIRED BIOTIC COMMUNITIES
LOWER WABASH RIVER	51201080803	FOUNTAIN	INB0883_T1008	WABASH RIVER - UNNAMED TRIBUTARY	E. COLI
LOWER WABASH RIVER	51201080901	FOUNTAIN	INB0891_02	GRAHAM CREEK	E. COLI
LOWER WABASH RIVER	51201080901	FOUNTAIN	INB0891_02	GRAHAM CREEK	IMPAIRED BIOTIC COMMUNITIES
LOWER WABASH RIVER	51201080901	FOUNTAIN	INB0891_03	GRAHAM CREEK	E. COLI
LOWER WABASH RIVER	51201080901	FOUNTAIN	INB0891_03	GRAHAM CREEK	IMPAIRED BIOTIC COMMUNITIES
LOWER WABASH RIVER	51201080901	FOUNTAIN	INB0891_04	GRAHAM CREEK	E. COLI
LOWER WABASH RIVER	51201080901	FOUNTAIN	INB0891_04	GRAHAM CREEK	IMPAIRED BIOTIC COMMUNITIES
LOWER WABASH RIVER	51201080901	FOUNTAIN	INB0891_T1003	GRAHAM CREEK - UNNAMED TRIBUTARY	E. COLI
LOWER WABASH RIVER	51201080901	FOUNTAIN	INB0891_T1003	GRAHAM CREEK - UNNAMED TRIBUTARY	IMPAIRED BIOTIC COMMUNITIES
LOWER WABASH RIVER	51201080901	FOUNTAIN	INB0891_T1004	GRAHAM CREEK - UNNAMED TRIBUTARY	E. COLI
LOWER WABASH RIVER	51201080901	FOUNTAIN	INB0891_T1004	GRAHAM CREEK - UNNAMED TRIBUTARY	IMPAIRED BIOTIC COMMUNITIES
LOWER WABASH RIVER	51201080901	FOUNTAIN	INB0891_T1005	GRAHAM CREEK - UNNAMED TRIBUTARY	E. COLI
LOWER WABASH RIVER	51201080901	FOUNTAIN	INB0891_T1005	GRAHAM CREEK - UNNAMED TRIBUTARY	IMPAIRED BIOTIC COMMUNITIES
LOWER WABASH RIVER	51201100103	BOONE	INB1013_03	MUD CREEK	E. COLI
LOWER WABASH RIVER	51201100103	BOONE	INB1013_03	MUD CREEK	IMPAIRED BIOTIC COMMUNITIES
LOWER WABASH RIVER	51201100107	BOONE	INB1017_04	SUGAR CREEK	E. COLI

LOWER WABASH RIVER	51201100107	BOONE	INB1017_05	SUGAR CREEK	E. COLI
LOWER WABASH RIVER	51201100107	BOONE	INB1017_06	SUGAR CREEK	E. COLI
LOWER WABASH RIVER	51201100107	BOONE	INB1017_T1004	SPRING CREEK	DISSOLVED OXYGEN
LOWER WABASH RIVER	51201100609	PARKE	INB1069_02	SUGAR CREEK	E. COLI
LOWER WABASH RIVER	51201100609	PARKE	INB1069_03	SUGAR CREEK	E. COLI
LOWER WABASH RIVER	51201100609	PARKE	INB1069_04	SUGAR CREEK	E. COLI
LOWER WABASH RIVER	51201100609	PARKE	INB1069_05	SUGAR CREEK	E. COLI
LOWER WABASH RIVER	51201100609	PARKE	INB1069_T1006	SUGAR CREEK - UNNAMED TRIBUTARY	E. COLI
LOWER WABASH RIVER	51201100609	PARKE	INB1069_T1007	SUGAR CREEK	E. COLI
LOWER WABASH RIVER	51201110303	VERMILLION	INB1133_T1001	BROUILLETTS CREEK - UNNAMED TRIBUTARY	E. COLI
LOWER WABASH RIVER	51201110403	VIGO	INB1143_02	NORTH BRANCH OTTER CREEK	E. COLI
LOWER WABASH RIVER	51201110403	VIGO	INB1143_02	NORTH BRANCH OTTER CREEK	IMPAIRED BIOTIC COMMUNITIES
LOWER WABASH RIVER	51201110403	VIGO	INB1143_03	NORTH BRANCH OTTER CREEK	E. COLI
LOWER WABASH RIVER	51201110403	VIGO	INB1143_03	NORTH BRANCH OTTER CREEK	IMPAIRED BIOTIC COMMUNITIES
LOWER WABASH RIVER	51201110403	VIGO	INB1143_T1004	NORTH BRANCH OTTER CREEK - UNNAMED TRIBUTARY	E. COLI
LOWER WABASH RIVER	51201110403	VIGO	INB1143_T1004	NORTH BRANCH OTTER CREEK - UNNAMED TRIBUTARY	IMPAIRED BIOTIC COMMUNITIES
LOWER WABASH RIVER	51201110403	VIGO	INB1143_T1005	NORTH BRANCH OTTER CREEK - UNNAMED TRIBUTARY	E. COLI
LOWER WABASH RIVER	51201110403	VIGO	INB1143_T1005	NORTH BRANCH OTTER CREEK - UNNAMED TRIBUTARY	IMPAIRED BIOTIC COMMUNITIES
LOWER WABASH RIVER	51201110504	VIGO	INB1154_T1008	WOLF CREEK	IMPAIRED BIOTIC COMMUNITIES
LOWER WABASH RIVER	51201110601	VIGO	INB1161_02	SPRING CREEK	E. COLI
LOWER WABASH RIVER	51201110601	VIGO	INB1161_03	SPRING CREEK	E. COLI
LOWER WABASH RIVER	51201110601	VIGO	INB1161_04	SPRING CREEK (LTD)	E. COLI
LOWER WABASH RIVER	51201110601	VIGO	INB1161_T1003	SPRING CREEK - UNNAMED TRIBUTARY	E. COLI
LOWER WABASH RIVER	51201110601	VIGO	INB1161_T1004	WABASH AND ERIE CANAL	E. COLI
LOWER WABASH RIVER	51201110604	VIGO	INB1164_03	WABASH RIVER	E. COLI
LOWER WABASH RIVER	51201110604	VIGO	INB1164_03	WABASH RIVER	IMPAIRED BIOTIC COMMUNITIES
LOWER WABASH RIVER	51201110604	VIGO	INB1164_04	WABASH RIVER	E. COLI
LOWER WABASH RIVER	51201110604	VIGO	INB1164_04	WABASH RIVER	IMPAIRED BIOTIC COMMUNITIES
LOWER WABASH	51201110604	VIGO	INB1164_T1008	WABASH RIVER	E. COLI

RIVER				- UNNAMED TRIBUTARY	
LOWER WABASH RIVER	51201110604	VIGO	INB1164_T1008	WABASH RIVER - UNNAMED TRIBUTARY	IMPAIRED BIOTIC COMMUNITIES
LOWER WABASH RIVER	51201110703	VIGO	INB1173_03	PRAIRIE CREEK	IMPAIRED BIOTIC COMMUNITIES
LOWER WABASH RIVER	51201110703	VIGO	INB1173_T1004	PRAIRIE CREEK - UNNAMED TRIBUTARY	IMPAIRED BIOTIC COMMUNITIES
LOWER WABASH RIVER	51201111106	SULLIVAN	INB11B6_01	WABASH RIVER	IMPAIRED BIOTIC COMMUNITIES
LOWER WABASH RIVER	51201111511	SULLIVAN	INB11FB_01	ROGERS DITCH	DISSOLVED OXYGEN
LOWER WABASH RIVER	51201111511	SULLIVAN	INB11FB_01	ROGERS DITCH	E. COLI
LOWER WABASH RIVER	51201111511	SULLIVAN	INB11FB_01	ROGERS DITCH	IMPAIRED BIOTIC COMMUNITIES
LOWER WABASH RIVER	51201111511	SULLIVAN	INB11FB_01	ROGERS DITCH	NUTRIENTS
LOWER WABASH RIVER	51201130203	KNOX	INB1323_T1001	RIVER DESHEE	DISSOLVED OXYGEN
LOWER WABASH RIVER	51201130203	KNOX	INB1323_T1001	RIVER DESHEE	IMPAIRED BIOTIC COMMUNITIES
LOWER WABASH RIVER	51201130204	KNOX	INB1324_01	WABASH RIVER	E. COLI
LOWER WABASH RIVER	51201130709	POSEY	INB1379_02	BIG CREEK	E. COLI
LOWER WABASH RIVER	51201130709	POSEY	INB1379_03	BIG CREEK	E. COLI
LOWER WABASH RIVER	51201130709	POSEY	INB1379_04	BIG CREEK	E. COLI
LOWER WABASH RIVER	51201130709	POSEY	INB1379_05	BIG CREEK	E. COLI
LOWER WABASH RIVER	51201130709	POSEY	INB1379_T1004	FUN CREEK	E. COLI
LOWER WABASH RIVER	51201130903	POSEY	INB1393_01	WABASH RIVER	IMPAIRED BIOTIC COMMUNITIES
PATOKA RIVER	51202090103	CRAWFORD	INP0913_T1013	ALLEN CREEK	E. COLI
PATOKA RIVER	51202090106	CRAWFORD	INP0916_T1001	FLEMING CREEK	E. COLI
PATOKA RIVER	51202090303	DUBOIS	INP0933_T1002	HUNLEY CREEK - UNNAMED TRIBUTARY	E. COLI
PATOKA RIVER	51202090401	DUBOIS	INP0941_01	DILLON CREEK	E. COLI
PATOKA RIVER	51202090401	DUBOIS	INP0941_T1001	CANE CREEK	E. COLI
PATOKA RIVER	51202090401	DUBOIS	INP0941_T1002	GEORGE CREEK	E. COLI
PATOKA RIVER	51202090405	DUBOIS	INP0945_T1002	ELL CREEK - UNNAMED TRIBUTARY	E. COLI
PATOKA RIVER	51202090405	DUBOIS	INP0945_T1005	ELL CREEK - UNNAMED TRIBUTARY	E. COLI
PATOKA RIVER	51202090405	DUBOIS	INP0945_T1006	ELL CREEK - UNNAMED TRIBUTARY (LTD)	E. COLI
PATOKA RIVER	51202090405	DUBOIS	INP0945_T1007	ELL CREEK - UNNAMED TRIBUTARY	E. COLI
PATOKA RIVER	51202090501	PIKE	INP0951_05	FLAT CREEK	E. COLI
PATOKA RIVER	51202090501	PIKE	INP0951_06	FLAT CREEK	E. COLI
PATOKA RIVER	51202090501	PIKE	INP0951_07	FLAT CREEK	E. COLI
PATOKA RIVER	51202090501	PIKE	INP0951_T1007	FLAT CREEK - UNNAMED TRIBUTARY	E. COLI

PATOKA RIVER	51202090501	PIKE	INP0951_T1010	FLAT CREEK - UNNAMED TRIBUTARY	E. COLI
PATOKA RIVER	51202090501	PIKE	INP0951_T1011	FLAT CREEK - UNNAMED TRIBUTARY	E. COLI
PATOKA RIVER	51202090501	PIKE	INP0951_T1012	FLAT CREEK - UNNAMED TRIBUTARY	E. COLI
PATOKA RIVER	51202090501	PIKE	INP0951_T1013	FLAT CREEK - UNNAMED TRIBUTARY	E. COLI
PATOKA RIVER	51202090801	GIBSON	INP0981_T1014	KEG CREEK, WEST FORK	PH
PATOKA RIVER	51202090802	PIKE	INP0982_01	PATOKA RIVER	IMPAIRED BIOTIC COMMUNITIES
PATOKA RIVER	51202090803	GIBSON	INP0983_02	LOST CREEK	E. COLI
PATOKA RIVER	51202090803	GIBSON	INP0983_03	LOST CREEK	E. COLI
PATOKA RIVER	51202090803	GIBSON	INP0983_04	LOST CREEK	E. COLI
PATOKA RIVER	51202090803	GIBSON	INP0983_T1005	WABASH AND ERIE CANAL	E. COLI
PATOKA RIVER	51202090804	GIBSON	INP0984_02	PATOKA RIVER	E. COLI
PATOKA RIVER	51202090804	GIBSON	INP0984_02	PATOKA RIVER	IMPAIRED BIOTIC COMMUNITIES
PATOKA RIVER	51202090804	GIBSON	INP0984_03	PATOKA RIVER	E. COLI
PATOKA RIVER	51202090804	GIBSON	INP0984_03	PATOKA RIVER	IMPAIRED BIOTIC COMMUNITIES
PATOKA RIVER	51202090804	GIBSON	INP0984_04	PATOKA RIVER	E. COLI
PATOKA RIVER	51202090804	GIBSON	INP0984_04	PATOKA RIVER	IMPAIRED BIOTIC COMMUNITIES
PATOKA RIVER	51202090804	GIBSON	INP0984_T1006	PATOKA RIVER - UNNAMED TRIBUTARY	E. COLI
PATOKA RIVER	51202090804	GIBSON	INP0984_T1006	PATOKA RIVER - UNNAMED TRIBUTARY	IMPAIRED BIOTIC COMMUNITIES
OHIO RIVER TRIBUTARIES	50902030401	DEARBORN	INV0341_T1007	LITTLE HOGAN CREEK	DISSOLVED OXYGEN
WHITE RIVER, WEST FORK	51202011101	BOONE	INW01B1_T1001	DIXON BRANCH	DISSOLVED OXYGEN

APPENDIX 6
Waterbody Impairments Removed from Category 5 as a Result of Ongoing Review to Ensure Accuracy in 303(d) Listing

BASIN	HYDROLOGIC UNIT CODE	COUNTY	ASSESSMENT UNIT ID	ASSESSMENT UNIT NAME	CAUSE OF IMPAIRMENT
UPPER WABASH RIVER	51201011302	WABASH	INB01D2_02	SILVER CREEK	E. COLI
UPPER WABASH RIVER	5120106060010	MARSHALL	INB06P1019_00	MAXINKUCKEE, LAKE	TOTAL MERCURY (FISH TISSUE)
WHITE RIVER, EAST FORK	51202080101	WASHINGTON	INW0811_02	RUSH CREEK	DISSOLVED OXYGEN

APPENDIX 7
Waterbody Assessment Unit IDs Retired as a Result of Changes in Segmentation

ASSESSMENT UNITS					
INA0321_P1003	INA0377_03	INB0161_P1001	INB01F1_01	INB0352_T1006	INB0441_T1008
INA0321_P1004	INA0377_04	INB0161_T1001A	INB01F1_02	INB0353_01	INB0441_T1008A
INA0322_00	INA0377_P1001	INB0161_T1002	INB01F5_01	INB0353_T1003	INB0441_T1008B
INA0322_01	INA0381_05	INB0163_01	INB01G2_04	INB0354_01	INB0441_T1008C
INA0322_P1003	INA0381_06	INB0164_01	INB01G2_T1006A	INB0354_02	INB0444_T1001

INA0322_P1004	INA0381_07	INB0164_01A	INB01G2_T1009A	INB0356_01	INB0445_01
INA0323_P1002	INA0381_T1004	INB0164_P1002	INB0212_02	INB0356_P1001	INB0447_02
INA0323_P1004	INA0383_01	INB0164_T1002	INB0212_T1012	INB0359_01	INB0451_01
INA0323_T1001A	INA0383_P1001	INB0172_T1004	INB0215_02	INB0359_02	INB0451_02
INA0323_T1002A	INA0383_T1003	INB0172_T1004A	INB0215_T1013	INB0359_P1001	INB0451_02A
INA0331_P1004	INA0383_T1004	INB0173_01	INB0221_05	INB0359_T1003	INB0451_02B
INA0331_P1005	INA0383_T1005	INB0173_01A	INB0232_01	INB035A_02	INB0451_P1001
INA0331_P1006	INA0384_P1001	INB0181_T1004	INB0233_01	INB035A_02A	INB0451_T1003
INA0331_T1002C	INA0384_P1002	INB0182_01	INB0234_T1013	INB035A_03	INB0451_T1004
INA0341_P1001	INA0384_P1003	INB0184_01	INB0235_01	INB035A_P1001	INB0451_T1006
INA0342_T1001	INA0384_P1004	INB0191_01	INB0241_03	INB035B_01	INB0452_01
INA0342_T1002	INA0384_P1006	INB0192_P1001	INB0242_02	INB035B_T1003	INB0452_P1001
INA0343_P1001	INA0384_P1007	INB0192_T1003	INB0243_P1001	INB035B_T1004	INB0452_T1004
INA0343_P1002	INA0384_P1008	INB0193_01	INB0244_P1001	INB0361_P1001	INB0453_02
INA0343_P1003	INA0384_P1009	INB0193_01A	INB0245_04	INB0361_P1002	INB0453_02A
INA0343_P1004	INA0384_P1013	INB0193_01B	INB0245_P1002	INB0361_T1001	INB0453_T1003
INA0343_T1005A	INA0384_P1014	INB0193_02	INB0245_T1011	INB0361_T1002	INB0454_01
INA0344_P1001	INA0384_P1015	INB0193_P1001	INB0246_01A	INB0363_P1001	INB0454_01B
INA0344_P1002	INA0384_T1008	INB0193_P1002	INB0246_P1001	INB0364_P1001	INB0454_P1001
INA0344_P1003	INA0386_01	INB0193_P1003	INB0246_T1001	INB0364_T1001	INB0454_P1002
INA0344_T1001A	INA0386_02	INB0193_P1004	INB0246_T1007	INB0365_P1001	INB0454_T1001A
INA0344_T1001B	INA0386_T1001	INB0193_P1005	INB0246_T1008	INB0411_03	INB0456_01
INA0344_T1005B	INA0386_T1006	INB01A2_P1001	INB0246_T1010	INB0411_T1004	INB0456_T1001
INA0345_01	INA0386_T1007	INB01A2_T1012	INB0315_T1006	INB0412_04	INB0458_01
INA0356_04	INA0443_01	INB01A4_T1012A	INB0315_T1007	INB0412_P1001	INB0458_02
INA0361_P1001	INA0443_T1001	INB01A4_T1014	INB0321_01	INB0412_T1007	INB0459_02
INA0361_P1002	INA0443_T1001A	INB01A5_03	INB0321_T1001	INB0413_P1001	INB0459_03
INA0361_P1003	INA0444_01	INB01A6_01	INB0323_02	INB0413_T1008	INB0459_T1001
INA0361_P1004	INA0444_01A	INB01B2_02	INB0325_01	INB0413_T1009	INB0461_T1005
INA0362_01	INA0454_01	INB01B2_P1002	INB0325_T1002	INB0414_05	INB0462_01
INA0362_01A	INA0513_T1004	INB01B4_P1001	INB0325_T1003	INB0414_T1003	INB0462_T1003
INA0362_01B	INA0513_T1006	INB01C1_02	INB0331_01	INB0414_T1004	INB0463_01
INA0362_03	INA0513_T1007	INB01C2_03	INB0331_02	INB0421_01	INB0471_T1007
INA0363_03	INA0514_01	INB01C2_04	INB0331_T1001	INB0422_T1003	INB0472_01
INA0372_01	INA0515_T1005	INB01D1_03	INB0332_02	INB0424_04	INB0472_T1003
INA0372_P1001	INA0516_02	INB01D2_02	INB0332_T1001	INB0424_T1001	INB0472_T1003A
INA0373_T1001	INA0521_01	INB01D4_01	INB0332_T1003	INB0431_P1001	INB0473_T1001
INA0373_T1002	INA0522_01	INB01D5_01	INB0332_T1004	INB0431_P1002	INB0474_02
INA0373_T1003	INA0523_T1004	INB01D5_P1001	INB0342_01	INB0431_T1006	INB0475_02
INA0374_T1008	INB0113_01	INB01D5_T1008	INB0342_01A	INB0431_T1006A	INB0475_T1001
INA0375_T1001	INB0113_P1001	INB01E1_01	INB0344_01	INB0432_07	INB0475_T1006
INA0375_T1003	INB0141_01	INB01E2_01	INB0344_02	INB0432_T1007	INB0513_01
INA0376_P1001	INB0141_T1008	INB01E3_01	INB0351_T1004	INB0434_T1008	INB0513_P1001
INA0376_T1003	INB0152_03	INB01E3_P1001	INB0352_01	INB0441_01	INB0514_02
INB0514_P1001	INB0614_T1005	INB0635_P1001	INB0653_P1002	INB0684_01	INB06C8_T1002
INB0521_01	INB0615_01A	INB0635_T1001	INB0653_T1001	INB0684_01A	INB06D1_02
INB0524_01	INB0615_02C	INB0635_T1002	INB0654_01	INB0685_01	INB06D2_T1001A
INB0525_01	INB0615_P1001	INB0635_T1005	INB0654_T1001	INB0691_01	INB06D2_T1001B
INB0526_01	INB0615_P1002	INB0635_T1007	INB0655_01	INB0691_T1001	INB06D2_T1003
INB0526_T1009	INB0615_P1003	INB0641_01	INB0656_01	INB0691_T1002	INB06D4_01
INB0533_01	INB0615_P1004	INB0642_01	INB0656_P1001	INB0691_T1003	INB06D4_T1003
INB0533_T1002	INB0615_T1001	INB0643_02	INB0656_T1001	INB0691_T1004	INB06D4_T1004
INB0557_01	INB0615_T1002	INB0643_P1001	INB0657_02	INB0693_01	INB06D5_01
INB0557_02	INB0615_T1005	INB0643_P1002	INB0658_01	INB0693_02	INB06D6_01
INB0558_02	INB0615_T1006	INB0643_P1003	INB0658_P1001	INB0693_T1002	INB06D8_01
INB0563_01	INB0621_01	INB0643_P1004	INB0658_T1003	INB0694_01	INB06D9_01

INB0563_T1004	INB0621_02	INB0643_P1005	INB0659_02	INB0694_T1001	INB0713_T1003
INB0611_P1004	INB0622_02	INB0643_P1006	INB0659_03	INB0694_T1002	INB0717_01
INB0611_P1005	INB0622_P1001	INB0643_T1008A	INB0659_P1002	INB0694_T1003	INB0717_P1001
INB0611_P1006	INB0622_P1002	INB0643_T1008B	INB0659_T1001	INB06A1_01	INB0717_T1012
INB0611_T1009	INB0622_P1003	INB0643_T1008C	INB0659_T1004	INB06A2_03	INB0717_T1013
INB0611_T1010	INB0623_01B	INB0643_T1008D	INB0661_01	INB06A2_T1009	INB0717_T1014
INB0612_01	INB0623_P1001	INB0643_T1008E	INB0661_01A	INB06A3_01	INB0717_T1015
INB0612_P1001	INB0623_P1002	INB0643_T1008F	INB0661_01B	INB06A4_T1002	INB0717_T1016
INB0612_P1002	INB0623_P1003	INB0643_T1008G	INB0661_P1001	INB06A4_T1003	INB0718_01
INB0612_P1003	INB0623_T1001	INB0643_T1008H	INB0661_T1001	INB06A5_01	INB0718_02
INB0612_T1001	INB0623_T1002	INB0645_01	INB0662_01	INB06A5_T1004	INB0719_01
INB0612_T1003	INB0623_T1003A	INB0645_T1001	INB0662_P1001	INB06A5_T1007	INB0723_01
INB0613_04	INB0623_T1004	INB0646_01	INB0662_T1002	INB06A6_01	INB0723_02
INB0613_P1001	INB0623_T1005	INB0646_T1001	INB0662_T1003	INB06A7_01	INB0724_01
INB0613_P1002	INB0624_P1006	INB0647_01	INB0663_01	INB06A7_T1005	INB0724_T1002
INB0613_P1003	INB0624_P1007	INB0647_02	INB0663_02	INB06A9_01	INB0731_01
INB0613_P1004	INB0624_P1008	INB0647_P1001	INB0663_P1001	INB06A9_T1001	INB0732_01
INB0613_P1005	INB0624_P1009	INB0647_P1002	INB0663_T1003	INB06A9_T1002	INB0732_T1001
INB0613_P1006	INB0624_T1001	INB0647_P1003	INB0664_T1002	INB06A9_T1003	INB0735_01
INB0613_P1007	INB0624_T1002	INB0647_P1004	INB0665_01	INB06A9_T1004	INB0736_03
INB0613_P1008	INB0624_T1002A	INB0647_P1005	INB0665_P1001	INB06A9_T1005	INB0737_02
INB0613_T1006	INB0624_T1003A	INB0647_T1001	INB0665_T1005	INB06B1_01	INB0737_T1003
INB0613_T1008	INB0625_01	INB0648_01	INB0666_01	INB06B3_01	INB0737_T1004
INB0613_T1009	INB0625_P1001	INB0648_T1004	INB0666_T1002	INB06B4_01	INB0738_01
INB0613_T1010	INB0625_T1003	INB0651_T1001	INB0667_01	INB06B4_T1002	INB0738_02
INB0613_T1012	INB0625_T1004	INB0652_01	INB0668_01	INB06B4_T1003	INB0739_01
INB0614_01	INB0631_01	INB0652_02	INB0668_02	INB06B4_T1004	INB073A_01
INB0614_01A	INB0631_P1001	INB0652_P1001	INB0668_T1001	INB06C1_T1002	INB073A_P1002
INB0614_01B	INB0632_01	INB0652_T1001	INB0668_T1003	INB06C1_T1003	INB073A_T1004
INB0614_01C	INB0632_T1002	INB0652_T1002	INB0671_01	INB06C2_T1001	INB073B_01
INB0614_02B	INB0632_T1004	INB0652_T1003	INB0672_T1007	INB06C3_01	INB073B_02
INB0614_P1001	INB0633_01	INB0652_T1005	INB0672_T1009	INB06C3_02	INB073B_P1001
INB0614_P1002	INB0633_P1001	INB0653_01	INB0674_01	INB06C5_01	INB0742_04
INB0614_P1003	INB0633_T1001	INB0653_01A	INB0681_01	INB06C6_01	INB0742_P1001
INB0614_P1004	INB0634_01	INB0653_01B	INB0681_T1003	INB06C7_01	INB0742_T1006
INB0614_P1005	INB0634_02	INB0653_01C	INB0683_01	INB06C7_T1001	INB0743_04
INB0614_P1006	INB0635_01	INB0653_P1001	INB0683_02	INB06C8_01	INB0743_T1010
INB0744_01	INB0855_01A	INB0878_03	INB08D5_P1001	INB1011_04	INB1067_01
INB0744_02	INB0855_01B	INB0881_01	INB08D5_P1002	INB1011_05	INB1067_02
INB0745_04	INB0855_02	INB0881_T1001	INB08D5_P1003	INB1011_06	INB1068_01
INB0747_01	INB0856_01	INB0882_01	INB08D5_P1004	INB1011_07	INB1069_01
INB0748_01	INB0856_T1001	INB0882_T1002	INB08D5_T1001	INB1012_04	INB1132_T1002
INB0749_01	INB0857_01	INB0883_01	INB08D5_T1002	INB1012_T1006	INB1133_02
INB0749_02	INB0857_T1001	INB0883_T1001	INB08D5_T1005	INB1012_T1010	INB1133_02A
INB0749_03	INB0857_T1003	INB0891_01	INB08D5_T1006	INB1013_04	INB1133_02B
INB0749_T1006	INB0858_01	INB0892_01	INB08E1_02	INB1013_T1004	INB1133_02C
INB0811_01	INB0859_01	INB0893_03	INB08E1_P1001	INB1013_T1005	INB1133_T1004
INB0812_01	INB0859_T1001	INB08B4_01	INB08E2_01	INB1014_T1003	INB1133_T1004A
INB0813_T1006A	INB0859_T1002	INB08C1_01	INB08E2_02	INB1017_02	INB1141_01
INB0814_01	INB085A_01	INB08C2_02	INB08E2_T1004	INB1017_03	INB1142_01
INB0815_01	INB085A_M1001A	INB08C3_01	INB08E2_T1007	INB1018_03	INB1142_01A
INB0815_02	INB085A_M1001B	INB08C3_02	INB08E2_T1014	INB1018_T1002	INB1142_01B
INB0816_01	INB0861_01	INB08C3_T1003	INB08E3_01	INB1023_01	INB1142_01C
INB0816_01A	INB0861_02	INB08C4_01	INB08E3_02	INB1023_T1001	INB1142_T1001
INB0816_06A	INB0862_01	INB08C5_01	INB08E3_T1002	INB1024_01	INB1142_T1002
INB0816_T1002	INB0862_T1002	INB08C5_02	INB08E3_T1004	INB1031_02	INB1143_01

INB0823_01	INB0863_01	INB08C5_T1008	INB08E3_T1012	INB1032_01	INB1143_T1001
INB0823_01B	INB0863_T1002	INB08C6_01	INB08F1_01	INB1033_01	INB1143_T1001A
INB0823_01C	INB0863_T1004	INB08C6_03	INB08F3_T1001	INB1041_01	INB1144_01
INB0831_01	INB0864_02	INB08C6_T1002	INB08F4_01	INB1041_02	INB1144_T1001A
INB0833_01	INB0864_T1001	INB08C7_01	INB08F4_01A	INB1042_01	INB1144_T1002
INB0833_T1001	INB0864_T1002	INB08C7_02	INB08F4_02	INB1043_01	INB1145_01
INB0834_03	INB0864_T1004	INB08C8_P1001	INB08G1_03	INB1044_01	INB1146_01
INB0834_04	INB0864_T1005	INB08C8_T1015	INB08G1_04	INB1044_T1001	INB1146_02
INB0844_02	INB0865_01	INB08C8_T1019	INB08G1_P1001	INB1045_01	INB1146_03
INB0845_T1004	INB0865_02	INB08C8_T1020	INB08G1_T1005	INB1045_T1001	INB1146_T1001
INB0846_02	INB0866_02	INB08C8_T1022	INB08G2_01	INB1046_01	INB1153_T1002
INB0846_02A	INB0867_01	INB08D1_01	INB08G2_T1001A	INB1046_T1002	INB1153_T1003
INB0847_02	INB0867_T1001	INB08D1_02	INB08G3_01	INB1047_01	INB1154_01
INB0847_T1004	INB0867_T1003	INB08D2_02	INB08G4_01	INB1051_01	INB1154_01A
INB0847_T1006	INB0868_01	INB08D2_P1001	INB08G5_03	INB1051_T1008	INB1154_01B
INB0849_01	INB0868_02	INB08D2_T1012	INB08G5_03A	INB1052_T1001	INB1154_03
INB0849_02	INB0871_01	INB08D3_P1001	INB08G5_03B	INB1053_01	INB1154_T1001
INB084A_01	INB0872_01	INB08D3_P1002	INB08G5_T1001	INB1053_T1001	INB1154_T1001A
INB084A_02	INB0873_01	INB08D3_T1009	INB08G7_01	INB1053_T1002	INB1154_T1002
INB084A_04	INB0873_02	INB08D4_03	INB08G7_T1003	INB1061_T1002	INB1154_T1003
INB084A_05	INB0874_01	INB08D4_03A	INB08G7_T1005	INB1061_T1003	INB1161_01
INB084A_T1007	INB0874_T1001	INB08D4_P1001	INB08G7_T1005A	INB1063_01	INB1162_01
INB0851_01	INB0875_01	INB08D4_P1002	INB08G7_T1005B	INB1064_01	INB1162_01A
INB0851_02	INB0875_05	INB08D4_P1003	INB08G7_T1005C	INB1064_02	INB1162_T1002
INB0851_P1001	INB0876_01	INB08D4_P1004	INB0971_01	INB1064_T1001	INB1163_01
INB0852_01	INB0876_T1002	INB08D4_T1005A	INB0973_03	INB1065_01	INB1163_01A
INB0853_01	INB0876_T1003	INB08D4_T1008	INB0974_01	INB1065_T1004	INB1163_T1001
INB0853_02	INB0877_T1004	INB08D5_01	INB0981_01	INB1066_05	INB1163_T1002
INB0854_02	INB0878_01	INB08D5_01A	INB0997_01	INB1066_T1005	INB1163_T1003
INB0855_01	INB0878_02	INB08D5_01B	INB1011_03	INB1066_T1006	INB1163_T1003A
INB1164_01A	INB11B4_T1005	INB11F7_01A	INB11J4_T1002	INB1375_01	INC0125_P1015
INB1164_02	INB11B5_01	INB11F7_01B	INB11J4_T1003	INB1375_P1001	INC0125_P1016
INB1164_02A	INB11B5_T1001	INB11F7_01C	INB11J4_T1004	INB1376_01	INC0125_P1023
INB1164_02B	INB11B5_T1001A	INB11F7_02	INB11J4_T1005	INB1377_01	INC0125_P1024
INB1164_T1001	INB11B5_T1001B	INB11F7_P1001	INB11J4_T1006	INB1378_01	INC0125_P1025
INB1164_T1002	INB11B5_T1003	INB11F7_T1003	INB11K1_03	INB1379_01	INC0125_P1026
INB1164_T1002A	INB11C1_02	INB11F8_01	INB11K1_03A	INB1379_T1011	INC0125_P1029
INB1165_03	INB11C1_P1001	INB11F8_02	INB11K1_T1005	INB1381_T1001	INC0125_P1030
INB1165_T1002	INB11C3_01	INB11F8_P1001	INB11K1_T1006	INB1381_T1004	INC0125_P1037
INB1165_T1003	INB11C3_01A	INB11F8_T1001	INB11K1_T1007	INB1383_01	INC0125_T1001
INB1171_01	INB11C3_01B	INB11F8_T1001A	INB11K2_01	INB1384_01	INC0125_T1001A
INB1171_01A	INB11C3_T1011	INB11F8_T1001B	INB11K2_T1001	INB1384_T1002	INC0125_T1001A1
INB1171_T1001	INB11F1_01	INB11F8_T1002	INB11K2_T1002	INB1391_01	INC0125_T1001A2
INB1171_T1001A	INB11F1_T1001	INB11F9_01	INB11K3_01	INB1391_T1002	INC0125_T1001B
INB1171_T1001B	INB11F1_T1002	INB11F9_T1001	INB11K3_T1001	INB1392_01	INC0125_T1002A1
INB1171_T1001D	INB11F1_T1005	INB11F9_T1002	INB1321_T1001	INB1392_T1005	INC0125_T1002C
INB1171_T1002	INB11F1_T1006	INB11F9_T1003	INB1322_02	INB1393_T1001	INC0125_T1004
INB1171_T1002A	INB11F1_T1007	INB11F9_T1004	INB1322_03	INC0112_T1004	INC0125_T1006B
INB1171_T1002B	INB11F2_01	INB11FA_01	INB1322_T1007	INC0112G_G1092	INC0125_T1006B1
INB1172_01	INB11F2_02	INB11FA_02	INB1326_T1001	INC0114_01	INC0125_T1006C
INB1172_02	INB11F3_01	INB11FA_T1001	INB1331_01	INC0114_P1001	INC0125_T1006D
INB1172_T1002	INB11F3_01A	INB11FA_T1004	INB1331_01A	INC0114_P1002	INC0125_T1007A
INB1172_T1003	INB11F3_01B	INB11FC_01	INB1332_01	INC0114_T1005	INC0125_T1076
INB1173_01	INB11F3_01C	INB11FC_02	INB1332_02	INC0121_03	INC0126_P1001
INB1173_01A	INB11F3_P1001	INB11G1_05	INB1332_T1001	INC0121_P1002	INC0126_T1003
INB1173_01B	INB11F3_T1001	INB11G1_05A	INB1332_T1002	INC0124_P1001	INC0131_01

INB1173_P1001	INB11F3_T1003	INB11G1_P1008	INB1335_01	INC0124_P1002	INC0131_02
INB1173_P1002	INB11F3_T1003A	INB11G1_T1015	INB1335_01A	INC0124_P1003	INC0131_P1011
INB1173_T1001	INB11F3_T1005	INB11G1_T1018	INB1335_02	INC0124_P1004	INC0132_03
INB1173_T1001A	INB11F3_T1005A	INB11G2_T1007	INB1335_02A	INC0124_T1001	INC0132_P1001
INB1173_T1002	INB11F4_01	INB11H1_T1001	INB1335_02B	INC0124_T1001A	INC0132_P1002
INB1173_T1002A	INB11F4_01A	INB11H2_01	INB1335_T001	INC0124_T1001B	INC0132_P1003
INB1173_T1003	INB11F4_T1001	INB11H3_01	INB1351_01	INC0124_T1001B1	INC0132_P1014
INB1174_01	INB11F5_01	INB11H3_T1001	INB1351_T1002	INC0124_T1001B2	INC0132_T1007
INB1174_02	INB11F5_T1001	INB11H3_T1002	INB1352_01	INC0124_T1002	INC0132_T1008
INB1174_P1001	INB11F5_T1002	INB11J1_01	INB1352_02	INC0124_T1002A	INC0132_T1011A
INB1174_T1001	INB11F5_T1005	INB11J1_01A	INB1353_01	INC0124_T1002B	INC0132_T1011B
INB1174_T1002	INB11F5_T1005A	INB11J1_T1001	INB1361_T1001	INC0125_01	INC0133_P1008
INB1192_01	INB11F5_T1005B	INB11J1_T1002	INB1362_T1001	INC0125_02	INC0133_P1012
INB1192_T1002	INB11F6_01	INB11J1_T1003	INB1363_T1001	INC0125_02A	INC0133_P1015
INB1193_00	INB11F6_01A	INB11J1_T1004	INB1371_02	INC0125_02B	INC0133_T1029
INB1194_01	INB11F6_01B	INB11J1_T1005	INB1371_02A	INC0125_02C	INC0133_T1033
INB1194_01A	INB11F6_01C	INB11J2_01	INB1371_T1006	INC0125_02D	INC0141_01
INB1194_T1003	INB11F6_01D	INB11J2_T1001	INB1373_T1001	INC0125_02E	INC0141_T1001
INB1194_T1003A	INB11F6_01E	INB11J2_T1002	INB1373_T1008	INC0125_P1001	INC0141_T1002
INB1194_T1006A	INB11F6_02	INB11J2_T1004	INB1373_T1010	INC0125_P1002	INC0142_T1003
INB11B4_01	INB11F6_02A	INB11J3_01	INB1374_01	INC0125_P1003	INC0142_T1009
INB11B4_P1001	INB11F6_T1001	INB11J4_01	INB1374_T1001	INC0125_P1006	INC0143_04
INB11B4_T1002	INB11F7_01	INB11J4_T1001	INB1374_T1003	INC0125_P1014	INC0143_T1005
INC0143_T1006	INE0124_T1008B	INE0173_P1003	INE01A5_T1001	INE0212_02	INE0261_T1003
INC0143_T1007	INE0125_01A	INE0173_T1001	INE01A6_T1002	INE0212_02A	INE0262_P1001
INC0143_T1008	INE0125_P1001	INE0173_T1010	INE01A6_T1002A	INE0213_01	INE0262_P1002
INC0151_T1003	INE0131_P1001	INE0173_T1013	INE01A6_T1002B	INE0213_P1001	INE0263_01
INC0152_P1001	INE0131_P1002	INE0173_T1024	INE01A6_T1002C	INE0213_P1002	INE0263_02
INC0153_T1001	INE0131_T1003	INE0191_01	INE01A6_T1002D	INE0213_P1003	INE0264_01
INC0153_T1003	INE0131_T1004A	INE0192_02	INE01A6_T1007	INE0213_T1006	INE0265_T1001
INC0154_T1003	INE0132_01C	INE0192_P1001	INE01B1_02	INE0214_01	INE0265_T1002
INC0154_T1005	INE0132_P1001	INE0192_P1002	INE01B1_03	INE0214_02	INE0265_T1008
INC0155_P1001	INE0132_P1002	INE0193_02	INE01B1_P1001	INE0214_P1001	INE10B1_01A
INC0155_P1002	INE0132_P1003	INE0193_P1001	INE01B1_T1009	INE0216_01	ING01A1_01
INC0157_P1001	INE0132_P1004	INE0193_T1002	INE01B1_T1009A	INE0216_02	ING0282_01
INC0157_T1002	INE0132_T1001A	INE0193_T1013	INE01B1_T1011	INE0217_01	ING0282_02
INC0158_T1005	INE0133_P1001	INE0194_P1001	INE01B2_P1001	INE0217_02	ING0297_01
INC0159_01	INE0133_T1001	INE0194_T1013	INE01B2_P1002	INE0217_04	ING0297_P1001
INC0159_T1001	INE0133_T1002	INE0195_P1001	INE01B2_T1001	INE0217_05	ING0297_P1002
INC0161_01	INE0134_P1001	INE0196_05	INE01B2_T1002	INE0217_05A	ING0297_P1003
INC0161_02	INE0134_P1002	INE0197_01	INE01B2_T1002A	INE0223_03	ING0297_P1004
INC0161_T1001	INE0134_P1003	INE0197_02	INE01B2_T1002B	INE0223_04	ING0297_P1005
INC0162_02	INE0134_P1003A	INE0197_06	INE01B2_T1002C	INE0223_T1006	ING0297_T1002
INC0162_03	INE0134_P1003B	INE0197_T1005	INE01B3_02	INE0223_T1007	ING0297_T1003A
INC0163_P1001	INE0141_02	INE0197_T1006	INE01B3_03	INE0223_T1008	ING0312_01
INC0163_P1002	INE0142_P1001	INE0197_T1012	INE01B3_P1001	INE0224_01	ING0313_06
INC0163_T1002	INE0142_P1002	INE0197_T1014	INE01B3_T1003	INE0224_T1002	ING0313_06A
INC0163G_G1074	INE0142_P1003	INE0198_P1001	INE01B3_T1004	INE0231_01	ING0313_P1001
INC0163G_G1075	INE0142_T1006	INE0198_T1014	INE01B3_T1015	INE0231_02	ING0314_04
INC0163G_G1078	INE0142_T1009	INE0198_T1019	INE01B3_T1015A	INE0231_02A	ING0314_05
INC0163G_G1093	INE0142_T1009A	INE0198_T1020	INE01C2_T1008	INE0231_02B	ING0315_01
INE0111_02	INE0143_01	INE0198_T1021	INE01C3_01	INE0231_P1001	ING0315_T1005
INE0111_03	INE0144_T1001	INE0198_T1025	INE01C3_02	INE0231_T1002	ING0316_01
INE0111_P1001	INE0144_T1006	INE0198_T1026	INE01C3_03	INE0231_T1007A	ING0316_T1009
INE0111_T1002	INE0144_T1006A	INE0198_T1029	INE01C3_04	INE0232_02	ING0316_T1010
INE0111_T1003A	INE0144_T1006B	INE0198_T1030	INE01C3_P1001A	INE0232_02A	ING0317_01

INE0111_T1004A	INE0151_P1001	INE0198_T1031	INE01C3_T1003A	INE0232_T1005	ING0318_01
INE0112_P1001	INE0151_P1002	INE0198_T1032	INE01C3_T1004A	INE0232_T1006	ING0318_02
INE0124_01A	INE0151_P1003	INE0198_T1033	INE01C3_T1005A	INE0233_01	ING0318_T1002
INE0124_02A	INE0151_T1009	INE0198_T1034	INE01C3_T1006A	INE0233_01A	ING0318_T1007
INE0124_02B	INE0152_01	INE0198_T1035	INE01C3_T1007A	INE0233_T1001	ING0321_01
INE0124_03A	INE0152_02	INE0198_T1036	INE01C3_T1008A	INE0234_01	ING0322_01
INE0124_03B	INE0152_T1001	INE01A1_P1001	INE01C3_T1009A	INE0234_P1001	ING0322_02
INE0124_04	INE0152_T1002	INE01A1_T1005	INE01C3_T1010A	INE0234_T1003	ING0324_01
INE0124_P1001	INE0153_07	INE01A1_T1006	INE01C3_T1011A	INE0234_T1004	ING0325_01
INE0124_P1002	INE0153_09	INE01A1_T1007	INE01C3_T1012A	INE0235_01	ING0325_T1002
INE0124_P1003	INE0153_10	INE01A1_T1007A	INE01C3_T1013A	INE0236_01	ING0331_01
INE0124_T1004A	INE0153_P1001	INE01A1_T1011A	INE0211_02	INE0236_02	ING0332_T1011
INE0124_T1005A	INE0172_T10012	INE01A2_T1006	INE0211_T1003	INE0236_T1004	ING0333_01
INE0124_T1006A	INE0172_T1012	INE01A2_T1006A	INE0212_01	INE0261_01	ING0334_01
INE0124_T1007A	INE0173_12	INE01A4_T1004	INE0212_01A	INE0261_P1001	ING0341_02
INE0124_T1008A	INE0173_P1002	INE01A4_T1026	INE0212_01B	INE0261_T1001	ING0341_02A
ING0341_03	ING037D_03A	INJ0181_P1008	INJ01A5_P1002	INJ01B5_P1001	INJ01F3_P1006
ING0341_P1001	ING037D_03B	INJ0181_P1009	INJ01A6_P1001	INJ01B5_T1001	INJ01F3_P1007
ING0341_T1008	ING037D_03C	INJ0181_P1010	INJ01A6_P1002	INJ01B6_01	INJ01F3_T1001
ING0343_01	ING037D_03D	INJ0181_P1011	INJ01A6_P1003	INJ01B6_02	INJ01F3_T1001A
ING0343_02	ING037D_03E	INJ0181_P1012	INJ01A6_P1004	INJ01B6_P1001	INJ01F3_T1001B
ING0343_T1016	ING037D_03F	INJ0181_T1002	INJ01A6_P1005	INJ01B6_P1002	INJ01F3_T1010
ING0343_T1017	ING037D_03G	INJ0181_T1003	INJ01A6_T1001	INJ01B6_P1003	INJ01F4_P1001
ING0344_01	ING037D_P1001	INJ0181_T1009	INJ01A6_T1003	INJ01B7_P1001	INJ01F4_P1002
ING0346_01	ING037E_05	INJ0181_T1010	INJ01A6_T1003A	INJ01B7_T1001	INJ01F4_P1003
ING0346_02	ING037E_P1001	INJ0181_T1011	INJ01A7_01	INJ01C1_P1003	INJ01F4_P1004
ING0347_02	ING037F_P1001	INJ0182_01	INJ01A7_01A	INJ01C1_T1009B	INJ01F4_P1005
ING0347_T1006	ING037G_P1001	INJ0182_P1001	INJ01A7_02	INJ01C2_T1001	INJ01F4_P1006
ING0348_04	ING037H_01A	INJ0182_P1002	INJ01A7_P1001	INJ01C3_01	INJ01F4_P1007
ING0348_T1001A	ING037H_01B	INJ0182_P1003	INJ01A7_T1001	INJ01C3_01A	INJ01F4_T1001
ING0351_01	ING037H_P1001	INJ0182_P1004	INJ01A8_01	INJ01C4_03	INJ01F5_01
ING0351_T1002	ING037H_T1010	INJ0182_P1005	INJ01A8_P1001	INJ01C4_04	INJ01F5_P1001
ING0352_01	ING037H_T1011	INJ0182_T1002	INJ01A8_P1002	INJ01C4_P1001	INJ01F5_P1002
ING0352_01A	ING037H_T1013	INJ0182_T1003	INJ01A8_P1003	INJ01C4_P1002	INJ01F5_P1003
ING0352_P1001	ING037H_T1014	INJ0182_T1004	INJ01A8_P1005	INJ01C4_T1004	INJ01F5_P1004
ING0352_T1002	ING037H_T1015	INJ0183_01	INJ01A8_P1006	INJ01C4_T1004A	INJ01F5_P1005
ING0352_T1003	ING0381_02	INJ0183_P1001	INJ01A8_P1007	INJ01C4_T1005	INJ01F6_01
ING0354_02	ING0382_02	INJ0183_T1003	INJ01A8_P1008	INJ01C4_T1007	INJ01F6_02
ING0355_01	ING0383_02	INJ0183_T1004	INJ01A8_P1009	INJ01C5_02	INJ01F6_P1001
ING0355_T1001	ING0384_01	INJ0184_01	INJ01A8_T1004	INJ01C5_03	INJ01F6_P1002
ING0355_T1002	ING0384_T1001	INJ0185_01	INJ01A8_T1005	INJ01C5_P1004	INJ01F6_P1004
ING0361_P1001	ING0384_T1003	INJ0185_02	INJ01A8_T1008	INJ01C5_T1003	INJ01F6_P1005
ING0361_P1002	ING0384_T1004	INJ0185_P1001	INJ01A9_01	INJ01C5_T1003A	INJ01F6_T1006
ING0362_02	ING0385_01	INJ0186_01	INJ01A9_P1001	INJ01D5_T1001	INJ01F7_01
ING0362_02A	ING0386_02	INJ0186_01A	INJ01AA_01	INJ01D5_T1001A	INJ01G1_P1001
ING0363_01	ING0386_T1001	INJ0186_02	INJ01AA_02	INJ01D5_T1002	INJ01G1_P1002
ING0363_02	ING0386_T1002	INJ01A1_01	INJ01AA_02A	INJ01D5_T1002A	INJ01G1_P1003
ING0364_01	ING0386_T1006	INJ01A1_P1001	INJ01AA_03	INJ01E4_01A	INJ01G1_P1004
ING0364_02	ING0386_T1006A	INJ01A1_P1002	INJ01B1_01	INJ01F1_P1001	INJ01G1_P1005
ING0365_01	ING0388_P1001	INJ01A1_T1002	INJ01B1_02	INJ01F1_P1002	INJ01G1_P1006
ING0365_02	ING0388_T1006	INJ01A1_T1002A	INJ01B1_P1001	INJ01F1_T1001	INJ01G1_T1002
ING0371_01	ING038A_P1001	INJ01A1_T1003A	INJ01B1_P1002	INJ01F2_01	INJ01G1_T1003
ING0373_01A	ING038A_T1010	INJ01A1_T1004	INJ01B2_01	INJ01F2_02	INJ01G1_T1004
ING0373_02C	INJ0171_P1001	INJ01A1_T1004A	INJ01B2_02	INJ01F2_P1001	INJ01G1_T1006
ING0373_P1001	INJ0171_P1002	INJ01A2_01	INJ01B3_P1001	INJ01F2_P1002	INJ01G2_01
ING0374_02	INJ0181_01	INJ01A2_T1002	INJ01B3_P1002	INJ01F2_P1003	INJ01G2_P1001

ING0377_02	INJ0181_01A	INJ01A2_T1004	INJ01B3_P1003	INJ01F2_P1004	INJ01G2_P1002
ING0379_T1015	INJ0181_01C	INJ01A3_01	INJ01B3_P1004	INJ01F2_P1005	INJ01G2_T1003
ING037A_01	INJ0181_P1001	INJ01A3_P1001	INJ01B3_P1005	INJ01F2_T1001	INJ01G2_T1004
ING037B_01	INJ0181_P1002	INJ01A3_P1002	INJ01B3_T1001	INJ01F3_01	INJ01G3_01
ING037C_03	INJ0181_P1003	INJ01A3_T1002	INJ01B4_01	INJ01F3_P1001	INJ01G3_P1001
ING037C_P1001	INJ0181_P1004	INJ01A4_P1001	INJ01B4_P1001	INJ01F3_P1002	INJ01G3_T1002
ING037D_01	INJ0181_P1005	INJ01A4_P1002	INJ01B4_T1001	INJ01F3_P1003	INJ01G4_01
ING037D_02	INJ0181_P1006	INJ01A5_01	INJ01B5_01	INJ01F3_P1004	INJ01G4_P1001
ING037D_03	INJ0181_P1007	INJ01A5_P1001	INJ01B5_01A	INJ01F3_P1005	INJ01G4_P1002
INJ01G4_P1003	INJ01H7_04	INJ01K4_01A	INJ01N4_01	INK0126_02	INK0143_P1002
INJ01G4_P1004	INJ01H8_01	INJ01K4_01B	INJ01N4_T1001	INK0126_02A	INK0143_P1004
INJ01G4_P1005	INJ01H8_T1002	INJ01K4_02	INJ01N4_T1002	INK0127_P1001	INK0143_P1005
INJ01G4_P1006	INJ01H9_01	INJ01K4_03	INJ01N4_T1003	INK0127_P1002	INK0143_P1006
INJ01G4_P1007	INJ01H9_01A	INJ01K4_T1001	INJ01N5_01	INK0128_02	INK0144_01
INJ01G4_P1008	INJ01H9_T1001	INJ01K4_T1002	INJ01N5_T1001	INK0128_02B	INK0145_M1002
INJ01G4_P1009	INJ01H9_T1002	INJ01L1_01	INJ01N5_T1002	INK0128_P1001	INK0145_M1002A
INJ01G4_P1010	INJ01HF6_T1005	INJ01L1_T1001	INJ01N5_T1003	INK0128_T1003	INK0145_M1002B
INJ01G4_P1011	INJ01J1_03	INJ01L2_01	INJ01N6_01	INK0128_T1004	INK0145_M1002C
INJ01G4_T1002	INJ01J1_T1001	INJ01L2_01A	INJ01N6_01A	INK0129_M1001	INK0145_T1003A
INJ01G4_T1003	INJ01J1_T1002	INJ01L2_01B	INJ01N6_01B	INK0129_M1001A	INK0145_T1004A
INJ01G4_T1004	INJ01J1_T1003	INJ01L2_01C	INJ01N6_02	INK0129_M1001B	INK0146_01
INJ01G5_01	INJ01J1_T1004	INJ01L2_02	INJ01N7_01	INK0129_M1001C	INK0146_T1001
INJ01G5_01A	INJ01J2_03	INJ01L2_T1001	INJ01N8_01	INK0129_M1001D	INK0147_01
INJ01G5_P1001	INJ01J2_04	INJ01L3_01	INJ01N8_T1001	INK0129_M1001E	INK0147_T1001
INJ01G5_P1002	INJ01J2_T1008	INJ01L3_P1001	INJ01N8_T1002	INK0129_M1001F	INK0148_M1003
INJ01G5_P1003	INJ01J3_01	INJ01L3_T1001	INJ01N8_T1003	INK0129_M1001G	INK0148_M1003A
INJ01G5_P1004	INJ01J3_01A	INJ01L3_T1001A	INK0111_01	INK0129_M1001H	INK0148_M1003B
INJ01H0_T1002B	INJ01J3_02	INJ01L3_T1002	INK0111_02	INK0129_M1001I	INK0148_M1003C
INJ01H1_P1001	INJ01J3_P1001	INJ01L4_01	INK0112_01	INK0129_T1001	INK0148_T1002
INJ01H1_P1002	INJ01J3_T1001	INJ01L4_02	INK0112_02	INK0129_T1003	INK0148_T1003
INJ01H1_P1003	INJ01J3_T1002	INJ01L4_02A	INK0113_01	INK0131_01	INK0148_T1005
INJ01H1_P1004	INJ01J4_01	INJ01L4_P1001	INK0113_02	INK0131_T1001	INK0148_T1006
INJ01H1_P1005	INJ01J4_T1001	INJ01L4_T1001	INK0114_P1001	INK0132_01	INK0151_01
INJ01H1_P1006	INJ01J4_T1002	INJ01L4_T1002	INK0115_01	INK0132_T1002	INK0151_01A
INJ01H1_P1007	INJ01J4_T1003	INJ01M1_01	INK0115_P1001	INK0133_01	INK0151_T1002
INJ01H1_P1008	INJ01J4_T1004	INJ01M1_T1001	INK0116_01	INK0134_01	INK0152_T1001
INJ01H2_P1001	INJ01J5_01	INJ01M2_03	INK0116_01A	INK0134_01A	INK0153_01
INJ01H2_P1002	INJ01J5_02	INJ01M2_03A	INK0116_T1001	INK0134_02A	INK0154_01
INJ01H2_P1003	INJ01J5_T1001	INJ01M2_04	INK0116_T1002	INK0134_02A1	INK0154_02
INJ01H2_P1004	INJ01J5_T1002	INJ01M2_T1001	INK0116_T1002A	INK0134_03	INK0154_P1001
INJ01H2_P1005	INJ01K1_01	INJ01M2_T1002	INK0121_01	INK0134_P1001	INK0154_P1002
INJ01H2_P1006	INJ01K1_T1001	INJ01M2_T1003	INK0121_02	INK0134_P1002	INK0154_P1003
INJ01H2_P1007	INJ01K1_T1001A	INJ01M3_01	INK0121_02C	INK0135_01	INK0154_P1004
INJ01H2_T1003	INJ01K1_T1001B	INJ01M3_T1001	INK0122_01	INK0135_02	INK0154_P1005
INJ01H3_P1001	INJ01K1_T1002	INJ01M3_T1002	INK0122_02	INK0137_01	INK0154_P1006
INJ01H3_P1002	INJ01K2_01	INJ01M4_01	INK0122_P1001	INK0138_01	INK0154_P1007
INJ01H3_T1003	INJ01K2_02	INJ01M4_T1001	INK0122_P1002	INK0138_T1001	INK0154_P1008
INJ01H4_01	INJ01K2_T1003	INJ01M4_T1002	INK0123_01	INK0138_T1002	INK0154_P1009
INJ01H4_01A	INJ01K2_T1004	INJ01M4_T1003	INK0123_01A	INK0139_01	INK0154_P1010
INJ01H4_T1001	INJ01K2_T1004A	INJ01N1_01	INK0123_01B	INK0139_02	INK0154_P1011
INJ01H4_T1002	INJ01K3_03	INJ01N1_T1001	INK0123_01C	INK0139_P1001	INK0154_P1012
INJ01H4_T1002A	INJ01K3_04	INJ01N2_04	INK0124_03	INK0139_T1001	INK0154_P1013
INJ01H4_T1002B	INJ01K3_T1007	INJ01N2_T1004	INK0124_03B	INK0141_T1001	INK0154_P1014
INJ01H4_T1003A	INJ01K3_T1008	INJ01N3_01	INK0124_03C	INK0141_T1001A	INK0154_T1001
INJ01H5_01	INJ01K3_T1009	INJ01N3_P1001	INK0124_03D	INK0142_01	INK0155_03
INJ01H5_T1001	INJ01K3_T1010	INJ01N3_T1001	INK0124_03E	INK0143_01	INK0155_03A

INJ01H6_01	INJ01K3_T1010A	INJ01N3_T1002	INK0125_04	INK0143_01C	INK0156_01
INJ01H6_02	INJ01K4_01	INJ01N3_T1002A	INK0126_01	INK0143_P1001	INK0156_01A
INK0161_01	INK0187_M1007	INK01B1_01	INK01D5_01	INK0254_T1001	INN0165_T1004B
INK0161_T1001	INK0187_M1007A	INK01B1_T1001	INK01D5_T1002	INK0255_04	INN0171_T1003
INK0161_T1002A	INK0187_M1007B	INK01B1_T1002	INK01D6_07	INK0255_T1006	INN0171_T1004
INK0161_T1004	INK0187_M1007C	INK01B1_T1003	INK01D6_P1022	INK0255_T1007	INN0171_T1005
INK0162_01	INK0187_M1007D	INK01B2_01	INK01D6_P1024	INK0256_T1003	INN0172_P1001
INK0162_02	INK0187_T1001	INK01B2_02	INK01D6_T1005	INK0256_T1004A	INN0172_P1002
INK0162_02A	INK0187_T1001A	INK01B2_T1001	INK01D7_03	INK0257_04	INN0172_P1003
INK0162_P1001	INK0187_T1002	INK01B2_T1002	INK01D7_04	INK0271_01	INN0172_P1004
INK0162_T1001	INK0187_T1004	INK01B2_T1003	INK01D8_01	INK0272_03	INN0172_P1005
INK0162_T1002	INK0188_01	INK01B2_T1004	INK01D8_01A	INK0272_03A	INN0172_P1006
INK0163_01	INK0189_M1008	INK01B2_T1005	INK01D8_01B	INK0273_02	INN0172_T1001
INK0163_02	INK0189_M1008A	INK01B2_T1006	INK01D8_T1006	INK0275_01	INN0173_01
INK0164_01	INK0189_M1008B	INK01B3_M1010	INK01D8_T1007	INK0276_01	INN0173_T1001
INK0164_T1001	INK0189_M1008C	INK01B3_T1004	INK01D8_T1010	INK0276_02	INN0173_T1002
INK0171_01	INK0189_M1008D	INK01B3_T1005	INK01D9_P1001	INK0276_03	INN0173_T1005A
INK0172_01	INK0189_T1005	INK01B3_T1006	INK01DA_01	INK02D1_01	INN0173_T1009
INK0172_P1001	INK0191_01	INK01B3_T1007	INK01DB_01	INK02D1_P1001	INN0181_02
INK0172_T1001	INK0192_01	INK01B3_T1011	INK01DB_T1001	INK02D2_01	INN0181_03
INK0172_T1002	INK0192_T1001	INK01B3_T1013	INK01DB_T1002	INK02D2_01A	INN0181_T1002
INK0173_01	INK0193_02	INK01C1_01	INK0211_01	INK02D3_01	INN0181_T1004
INK0173_T1004	INK0193_T1002	INK01C1_T1001	INK0211_02	INK02D4_P1001	INN0182_01
INK0174_01	INK0193_T1003	INK01C1_T1002	INK0211_T1001	INK02D4_P1002	INN0182_02
INK0174_M1004	INK0194_01	INK01C1_T1003	INK0211_T1002	INK02D4_P1003	INN0182_T1004
INK0174_T1001	INK0194_T1001	INK01C2_01	INK0212_02	INN0121_02	INN0184_T1002
INK0174_T1002	INK0194_T1002	INK01C2_T1001	INK0212_T1001	INN0122_T1001	INN0185_01
INK0175_M1005	INK019F_02	INK01C2_T1002	INK0213_01	INN0123_01	INN0185_02
INK0175_M1005A	INK01A1_03	INK01C3_04	INK0213_T1004	INN0124_P1001	INN0185_03
INK0175_T1001	INK01A1_T1009	INK01C3_05	INK0222_01	INN0124_T1004	INN0194_02
INK0181_01	INK01A2_01	INK01C3_T1002	INK0224_01	INN0125_02	INN0194_03
INK0181_01A	INK01A2_P1001	INK01C3_T1003	INK0224_T1001	INN0125_T1006	INN0194_T1001
INK0181_01B	INK01A2_P1002	INK01C4_06	INK0225_02	INN0126_T1003	INN0194_T1004
INK0181_T1001	INK01A3_03	INK01C4_06A	INK0226_05	INN0131_03	INN0194_T1005
INK0182_01	INK01A3_T1005	INK01C4_T1001	INK0226_T1002	INN0131_04	INN0194_T1006
INK0182_T1001	INK01A4_01	INK01C4_T1002	INK0232_01	INN0132_06	INN0194_T1007
INK0182_T1003	INK01A5_01	INK01C4_T1002A	INK0232_T1002	INN0132_07	INN0194_T1007A
INK0183_01	INK01A6_01	INK01C5_M1011	INK0233_T1003	INN0132_09	INN0194_T1008A
INK0184_01	INK01A7_01	INK01C5_M1011A	INK0233_T1007	INN0132_10	INN0194_T1010
INK0184_01A	INK01A7_02	INK01C5_M1011B	INK0234_01	INN0132_11	INN0194_T1015
INK0184_01B	INK01A7_03	INK01C5_T1001	INK0235_02	INN0132_P1001	INN0194_T1016
INK0184_T1001	INK01A8_01	INK01C5_T1005	INK0241_01	INN0141_01	INN0195_01
INK0185_01	INK01A8_T1001	INK01D1_04	INK0242_01	INN0142_01	INN0195_T1003
INK0185_T1001	INK01A9_01	INK01D1_P1005	INK0243_01	INN0163_T1003	INN0411_03
INK0185_T1002	INK01A9_01A	INK01D1_P1006	INK0243_02	INN0164_01	INN0411_04
INK0186_M1006	INK01A9_T1002	INK01D2_04	INK0244_01	INN0165_04	INN0411_05
INK0186_T1001	INK01AA_M1009	INK01D3_03	INK0245_01	INN0165_05	INN0411_P1002
INK0186_T1002	INK01AA_T1001	INK01D3_T1013	INK0245_T1004	INN0165_06	INN0412_T1002
INK0186_T1003	INK01AA_T1002	INK01D3_T1014	INK0252_04	INN0165_P1001	INN0412_T1003
INK0186_T1007	INK01AA_T1003	INK01D4_02	INK0253_01	INN0165_T1001	INN0421_03A
INK0186_T1009	INK01AA_T1004	INK01D4_T1005	INK0254_01	INN0165_T1004A	INN0421_04A
INN0421_04B	INN0462_P1001	INP0913_T1001	INP0933_T1001	INP0981_T1001	INV0357_01
INN0421_05	INN0462_P1002	INP0913_T1002	INP0942_02	INP0981_T1018	INV0357_P1001
INN0421_P1001	INN0462_P1003	INP0913_T1003	INP0942_T1001	INP0982_T1001	INV0357_P1002
INN0421_P1002	INN0462_P1004	INP0913_T1004	INP0942_T1002A	INP0982_T1002	INV0357_T1003
INN0432_01	INN0462_P1005	INP0913_T1005	INP0943_01	INP0982_T1003	INV0357_T1004A

INN0432_P1001	INN0462_P1006	INP0913_T1006	INP0943_P1001	INP0983_01	INV0357_T1004B
INN0432_T1004	INN0462_T1001	INP0913_T1007	INP0943_T1001	INP0983_T1001	INV0361_01
INN0433_02	INN0462_T1004	INP0913_T1008	INP0943_T1002	INP0984_01	INV0361_T1006
INN0433_P1001	INN0462_T1011	INP0913_T1009	INP0943_T1003	INP0984_T1003	INV0363_02
INN0433_T1001A	INN0462_T1011A	INP0914_P1001	INP0943_T1004	INP0985_01	INV0371_02
INN0433_T1016	INN0464_T1007	INP0914_T1001	INP0943_T1005	INP0985_T1007	INV0372_01
INN0433_T1018	INN0466_07	INP0914_T1002	INP0944_01	INP0986_03	INV0372_02
INN0433_T1022	INN0466_08	INP0914_T1003	INP0944_02	INP0987_01	INV0382_03
INN0434_P1001	INN0466_P1001	INP0914_T1005	INP0944_T1001	INP0987_02	INV0382_04
INN0434_P1002	INN0473_P1001	INP0914_T1006	INP0945_01	INV0331_01	INV0383_03
INN0434_P1003	INN0473_P1002	INP0914_T1007	INP0945_01A	INV0331_T1002	INV0388_T1004
INN0434_T1001	INN0476_02	INP0914_T1008	INP0945_01B	INV0332_T1003	INV0391_01
INN0434_T1001A	INN0482_04	INP0914_T1009	INP0945_P1001	INV0332_T1007	INV0391_02
INN0434_T1001B	INN0482_05	INP0915_01	INP0945_T1001	INV0333_T1006	INV0391_03
INN0434_T1009	INN0483_T1003A	INP0915_P1001	INP0945_T1003	INV0334_T1004	INV0391_04
INN0434_T1010	INN0483_T1003B	INP0915_P1002	INP0946_T1002A	INV0341_02	INV0391_P1001
INN0434_T1012	INN0484_T1007	INP0915_T1006	INP0951_01	INV0341_03	INV0391_P1002
INN0434_T1018	INN0484_T1008	INP0915_T1007	INP0951_T1001	INV0341_04	INV0391_P1003
INN0434_T1019	INN0484_T1009	INP0915_T1008	INP0951_T1002	INV0341_T1003	INV0391_T1005
INN0434_T1020	INN0485_02	INP0916_P1001	INP0952_01	INV0341_T1004	INV0391_T1006
INN0442_P1001	INN0485_03	INP0916_T1002	INP0952_T1003	INV0342_T1002A	INV0392_P1001
INN0442_P1002	INN0485_06	INP0916_T1003	INP0952_T1004	INV0343_T1016	INV0392_P1002
INN0442_T1001	INN0485_09	INP0916_T1004	INP0953_T1005	INV0343_T1017	INV0392_T1007
INN0442_T1002	INN0493_01	INP0916_T1005	INP0961_01	INV0351_01	INV03A4_P1001
INN0442_T1002A	INN0493_03	INP0916_T1006	INP0962_T1005	INV0351_02	INV03A6_P1001
INN0442_T1002B	INN0493_04	INP0916_T1008	INP0963_01	INV0351_T1003	INV03A7_03
INN0442_T1013	INN0493_05	INP0916_T1009	INP0963_03	INV0352_P1001	INV03A7_04
INN0443_03	INN0494_T1006	INP0916_T1010	INP0963_P1001	INV0352_P1002	INV03A7_T1001
INN0443_04	INN0495_01	INP0921_01	INP0963_T1002	INV0352_P1003	INV03A7_T1002
INN0443_T1001	INN0495_02	INP0921_02	INP0963_T1003	INV0352_P1004	INV03A8_01
INN0443_T1002	INN0495_03	INP0921_02A	INP0963_T1005	INV0352_P1005	INW0111_01
INN0443_T1004	INN0495_04	INP0921_03	INP0964_01	INV0352_P1006	INW0111_02
INN0443_T1005	INN0495_T1006	INP0921_T1003	INP0964_02	INV0352_T1008A	INW0112_01
INN0443_T1006	INN04B1_02	INP0921_T1004	INP0964_T1001	INV0352_T1008B	INW0112_T1004
INN0443_T1007	INN04B1_02A	INP0922_T1001	INP0964_T1005A	INV0354_01	INW0112_T1005
INN0443_T1008	INN04B1_T1008	INP0922_T1002	INP0965_01	INV0354_01A	INW0112_T1006
INN0443_T1009	INN04B3_P1001	INP0922_T1003	INP0965_T1001	INV0354_P1001	INW0113_01
INN0451_03	INN04B4_T1001	INP0931_01	INP0965_T1002	INV0354_P1002	INW0114_01
INN0452_03	INN04B4_T1001A	INP0931_T1002	INP0971_01	INV0354_T1008	INW0115_01
INN0461_P1001	INN04B6_P1001	INP0931_T1003	INP0972_01	INV0355_04	INW0115_T1007
INN0461_T1004	INN04B6_T1004A	INP0932_01	INP0972_T1001	INV0355_05	INW0116_01
INN0461_T1005	INP0912_02	INP0932_02	INP0973_P1001	INV0356_01	INW0116_01A
INN0461_T1023	INP0912_T1006	INP0932_T1001	INP0973_T1001	INV0356_02	INW0117_01
INN0461_T1023A	INP0913_P1001	INP0932_T1002	INP0981_01	INV0356_P1001	INW0118_P1001
INW0118_T1002	INW0165_T1002	INW01A2_T1001	INW01C4_01	INW01E6_01	INW01H3_T1001
INW0119_01	INW0166_01	INW01A3_01A	INW01C4_T1005	INW01E6_T1001	INW01H3_T1003
INW011A_01	INW0167_01	INW01A5_01	INW01C5_01	INW01E6_T1001A	INW01H3_T1003A
INW0121_01	INW0168_01	INW01A5_02	INW01C5_02	INW01E6_T1002	INW01H4_01
INW0121_T1001	INW0169_01	INW01A6_01	INW01C5_03	INW01E6_T1002A	INW01H4_T1002
INW0122_01	INW0169_T1001	INW01A6_01A	INW01C6_02	INW01E6_T1003	INW01H4_T1002A
INW0123_01	INW016A_01	INW01A6_01B	INW01C6_T1002	INW01E6_T1003A	INW0211_02
INW0123_02	INW016A_P1001	INW01A6_01C	INW01D1_01	INW01E7_02	INW0211_03
INW0123_T1001	INW016A_T1003	INW01A6_02	INW01D2_01	INW01E7_02A	INW0211_03A
INW0124_01	INW0171_01	INW01A6_T1002	INW01D2_02	INW01E7_03A	INW0211_03B
INW0125_01	INW0171_02	INW01B1_01	INW01D3_01	INW01E7_T1001	INW0211_03C
INW0132_01	INW0172_01	INW01B2_01	INW01D3_T1004	INW01F1_01	INW0211_P1001

INW0132_01A	INW0173_01	INW01B3_01	INW01D3_T1005	INW01F1_02	INW0211_T1002
INW0133_01	INW0173_T1001	INW01B4_01	INW01D3_T1006	INW01F1_03	INW0211_T1005
INW0134_01	INW0174_01	INW01B4_02	INW01D4_01	INW01F1_P1001	INW0212_01
INW0135_01	INW0175_01	INW01B4_02A	INW01D4_02	INW01F1_T1001	INW0212_P1001
INW0135_T1001	INW0175_02	INW01B5_01	INW01D4_T1001	INW01F1_T1002	INW0212_T1001
INW0136_01	INW0175_T1002	INW01B5_01A	INW01D5_01	INW01F2_01	INW0212_T1003
INW0137_01	INW0175_T1002A	INW01B5_T1002	INW01D5_02	INW01F2_02	INW0212_T1003A
INW0137_01A	INW0181_01	INW01B5_T1003	INW01D6_01	INW01F2_P1001	INW0212_T1003B
INW0137_02	INW0182_01	INW01B6_02	INW01D6_T1001	INW01F2_P1002	INW0212_T1003C
INW0138_01	INW0182_01A	INW01B7_01	INW01D7_01	INW01F2_T1001	INW0213_01
INW013A_01	INW0183_01	INW01B7_02	INW01D7_02	INW01F2_T1002	INW0213_P1003
INW013A_02	INW0183_T1002	INW01B7_T1002	INW01D7_T1001	INW01F3_02	INW0213_T1006
INW0141_01	INW0183_T1005	INW01B8_P1001	INW01D8_01	INW01F3_02A	INW0213_T1017
INW0141_01A	INW0184_01	INW01B8_T1001	INW01D8_02	INW01F3_02B	INW0214_01
INW0142_01	INW0184_T1002	INW01B8_T1002	INW01D8_02A	INW01F3_03A	INW0214_T1001
INW0143_01	INW0185_01	INW01B8_T1003	INW01D8_T1002	INW01F3_T1001	INW0214_T1003
INW0144_01	INW0186_01	INW01B8_T1004	INW01D9_01	INW01F3_T1002	INW0214_T1005
INW0144_02	INW0187_01	INW01B8_T1005	INW01D9_02	INW01G1_01	INW0214_T1006
INW0144_T1001	INW0188_T1002	INW01B8_T1006	INW01D9_T1002	INW01G1_02	INW0214_T1007
INW0144_T1002	INW0189_P1001	INW01B8_T1007	INW01DA_02	INW01G1_T1001	INW0215_01
INW0145_01	INW0189_T1001	INW01B8_T1008	INW01DA_03	INW01G1_T1002	INW0215_P1001
INW0145_T1001	INW0189_T1002	INW01B8_T1009	INW01DA_03A	INW01G1_T1005	INW0215_T1002
INW0146_01	INW0189_T1003	INW01B9_02	INW01DA_T1001	INW01G1_T1006	INW0215_T1003
INW0147_01	INW0189_T1004	INW01B9_T1001	INW01DA_T1004	INW01G2_01	INW0215_T1005
INW0151_01	INW0191_01	INW01B9_T1002	INW01DA_T1005	INW01G2_P1001	INW0216_01
INW0152_01	INW0192_P1001	INW01B9_T1002A	INW01E1_01	INW01G2_P1002	INW0216_T1006
INW0152_02	INW0193_T1001	INW01BA_01	INW01E1_02	INW01G2_T1002	INW0217_01
INW0153_T1001	INW0193_T1001A	INW01BA_01A	INW01E2_T1003	INW01G2_T1007	INW0217_T1001
INW0154_01	INW0194_01	INW01BA_02	INW01E2_T1004	INW01G3_01	INW0217_T1003
INW0155_01	INW0194_02	INW01C1_01	INW01E3_01	INW01G3_02	INW0218_T1008
INW0161_01	INW0194_02A	INW01C1_T1001	INW01E3_02	INW01G3_T1003	INW0221_01
INW0162_01	INW0194_03	INW01C2_01	INW01E4_02	INW01G3_T1004	INW0221_T1001
INW0162_01A	INW0194_03A	INW01C2_01A	INW01E4_T1001	INW01H1_01	INW0221_T1002
INW0163_T1001	INW0194_03B	INW01C2_02	INW01E5_01	INW01H2_01	INW0222_01
INW0164_T1002	INW01A1_01	INW01C2_02A	INW01E5_T1001	INW01H2_T1001	INW0222_T1002
INW0165_01	INW01A1_02	INW01C2_03	INW01E5_T1003	INW01H2_T1002	INW0223_T1002
INW0165_01A	INW01A2_01	INW01C3_02	INW01E5_T1004	INW01H3_01	INW0223_T1003
INW0224_01	INW0251_01B	INW0274_01	INW02A6_02A	INW0322_P1024	INW0331_P1015
INW0224_02	INW0251_01C	INW0274_T1001	INW02A6_03	INW0322_P1025	INW0331_P1016
INW0225_01	INW0251_01D	INW0274_T1002	INW02A7_01	INW0322_P1026	INW0331_P1017
INW0225_T1001	INW0251_01E	INW0274_T1003	INW02A7_01C	INW0322_P1027	INW0331_P1018
INW0225_T1002	INW0251_01F	INW0274_T1004	INW02A7_01D	INW0322_P1028	INW0331_T1001
INW0225_T1003	INW0251_01G	INW0274_T1005	INW02A7_P1001	INW0322_P1029	INW0331_T1002
INW0226_01	INW0251_P1001	INW0275_T1002	INW02A7_P1002	INW0322_P1030	INW0332_01
INW0226_01A	INW0251_T1002	INW0276_01	INW02A7_T1001	INW0322_P1031	INW0332_02
INW0226_02	INW0252_01	INW0276_02	INW0311_01	INW0322_P1032	INW0332_P1001
INW0227_T1001	INW0252_T1001	INW0276_T1001	INW0312_01	INW0322_P1033	INW0332_P1002
INW0228_01	INW0253_02	INW0277_01	INW0312_P1001	INW0322_P1034	INW0332_P1003
INW0228_01A	INW0253_03	INW0277_T1003	INW0312_T1001	INW0322_P1035	INW0332_P1004
INW0228_P1001	INW0254_01	INW0277_T1004	INW0313_01	INW0322_P1036	INW0332_P1005
INW0228_T1002	INW0254_02	INW0282_01	INW0314_01	INW0322_P1037	INW0332_P1006
INW0229_02	INW0254_T1001	INW0282_T1001	INW0314_P1001	INW0322_P1038	INW0332_P1007
INW0229_T1001	INW0255_01	INW0283_01	INW0321_01	INW0322_P1039	INW0332_P1008
INW0229_T1002	INW0255_T1003	INW0283_02	INW0321_02	INW0322_P1040	INW0332_P1009
INW0229_T1004	INW0256_01	INW0284_01	INW0321_P1001	INW0322_P1041	INW0332_P1010
INW022A_01	INW0256_T1001	INW0291_01	INW0321_P1002	INW0322_P1042	INW0332_P1011

INW022B_01	INW0256_T1003	INW0292_01	INW0321_P1003	INW0322_P1043	INW0332_P1012
INW022B_T1003	INW0257_02	INW0293_01	INW0322_02	INW0322_P1044	INW0332_P1013
INW0231_01	INW0257_T1001	INW0293_P1001	INW0322_03	INW0322_P1045	INW0332_P1014
INW0231_01A	INW0258_01	INW0293_T1001	INW0322_04	INW0322_T1001	INW0332_P1015
INW0231_02	INW0258_T1001	INW0293_T1003	INW0322_04A	INW0322_T1002	INW0332_P1016
INW0231_T1002	INW0261_02	INW0294_01	INW0322_04B	INW0323_01	INW0332_P1017
INW0233_01	INW0261_T1001	INW0295_01	INW0322_04C	INW0323_02	INW0332_P1018
INW0233_T1001	INW0261_T1004	INW0296_01	INW0322_05	INW0323_P1001	INW0332_P1019
INW0234_T1002	INW0262_01	INW0297_01	INW0322_P1001	INW0323_P1002	INW0332_P1020
INW0234_T1003	INW0262_02	INW0297_T1001	INW0322_P1002	INW0323_P1003	INW0332_P1021
INW0234_T1004	INW0262_T1001	INW02A1_01	INW0322_P1003	INW0323_P1004	INW0332_P1022
INW0234_T1005	INW0262_T1001A	INW02A1_01A	INW0322_P1004	INW0323_T1001	INW0332_P1023
INW0235_01	INW0263_02	INW02A1_P1001	INW0322_P1005	INW0323_T1003	INW0332_P1024
INW0235_T1003	INW0263_03	INW02A1_T1002	INW0322_P1006	INW0323_T1006	INW0332_P1025
INW0236_T1001	INW0263_T1001	INW02A1_T1004	INW0322_P1007	INW0331_01	INW0332_P1026
INW0236_T1002	INW0263_T1002	INW02A1_T1005	INW0322_P1008	INW0331_02	INW0332_P1027
INW0237_01	INW0264_01	INW02A2_01	INW0322_P1009	INW0331_P1001	INW0332_P1028
INW0237_T1001	INW0265_01	INW02A3_01	INW0322_P1010	INW0331_P1002	INW0332_P1029
INW0238_01	INW0265_T1001	INW02A4_01	INW0322_P1011	INW0331_P1003	INW0332_P1030
INW0238_T1002	INW0271_01	INW02A4_02	INW0322_P1012	INW0331_P1004	INW0332_P1031
INW0239_01	INW0271_02	INW02A4_T1002	INW0322_P1013	INW0331_P1005	INW0332_P1032
INW0241_01	INW0271_P1001	INW02A4_T1002A	INW0322_P1014	INW0331_P1006	INW0332_P1033
INW0241_P1001	INW0271_P1002	INW02A4_T1003	INW0322_P1015	INW0331_P1007	INW0332_P1034
INW0241_T1001	INW0272_02	INW02A5_01	INW0322_P1016	INW0331_P1008	INW0332_P1035
INW0242_01	INW0272_P1001	INW02A5_02	INW0322_P1017	INW0331_P1009	INW0332_P1036
INW0244_01	INW0272_P1002	INW02A5_03	INW0322_P1019	INW0331_P1010	INW0332_P1037
INW0244_T1001	INW0273_01	INW02A6_01	INW0322_P1020	INW0331_P1011	INW0332_P1038
INW0244_T1003	INW0273_02	INW02A6_01A	INW0322_P1021	INW0331_P1012	INW0332_P1039
INW0251_01	INW0273_T1001	INW02A6_01B	INW0322_P1022	INW0331_P1013	INW0332_P1040
INW0251_01A	INW0273_T1002	INW02A6_02	INW0322_P1023	INW0331_P1014	INW0332_P1041
INW0332_P1042	INW0333_P1012	INW0333_T1005	INW0344_P1025	INW0352_T1003	INW0356_P1016
INW0332_P1043	INW0333_P1013	INW0333_T1006	INW0344_P1026	INW0352_T1004	INW0356_P1017
INW0332_P1044	INW0333_P1014	INW0341_01	INW0344_P1027	INW0353_01	INW0356_P1018
INW0332_P1045	INW0333_P1015	INW0341_P1001	INW0344_P1028	INW0353_01A	INW0356_P1019
INW0332_P1046	INW0333_P1016	INW0341_P1002	INW0344_P1029	INW0353_P1001	INW0356_P1020
INW0332_P1047	INW0333_P1017	INW0341_T1004	INW0344_P1030	INW0353_P1002	INW0356_P1021
INW0332_P1048	INW0333_P1018	INW0342_02	INW0344_P1031	INW0353_P1003	INW0356_P1022
INW0332_P1049	INW0333_P1019	INW0342_P1001	INW0344_P1032	INW0353_P1004	INW0356_P1023
INW0332_P1050	INW0333_P1020	INW0342_P1002	INW0344_P1033	INW0353_P1005	INW0356_T1001
INW0332_P1051	INW0333_P1021	INW0342_P1003	INW0344_T1001	INW0353_P1006	INW0356_T1002
INW0332_P1052	INW0333_P1022	INW0342_P1004	INW0344_T1002	INW0353_P1007	INW0356_T1003
INW0332_P1053	INW0333_P1023	INW0342_P1005	INW0345_01	INW0353_P1008	INW0357_01
INW0332_P1054	INW0333_P1024	INW0342_P1006	INW0345_01A	INW0353_T1001	INW0357_P1001
INW0332_P1055	INW0333_P1025	INW0342_P1007	INW0345_02	INW0353_T1002	INW0357_P1002
INW0332_P1056	INW0333_P1026	INW0342_P1008	INW0345_02A	INW0353_T1003	INW0357_P1003
INW0332_P1057	INW0333_P1027	INW0342_P1009	INW0345_02B	INW0353_T1005	INW0357_P1004
INW0332_P1058	INW0333_P1028	INW0342_P1010	INW0345_P1001	INW0354_01	INW0357_P1005
INW0332_P1059	INW0333_P1029	INW0342_T1001	INW0351_01	INW0354_02	INW0357_P1006
INW0332_P1060	INW0333_P1030	INW0342_T1002	INW0351_02	INW0354_P1001	INW0357_P1007
INW0332_P1061	INW0333_P1031	INW0342_T1003	INW0351_P1001	INW0354_P1002	INW0357_P1008
INW0332_P1062	INW0333_P1032	INW0342_T1004	INW0351_P1002	INW0354_P1003	INW0357_P1009
INW0332_P1063	INW0333_P1033	INW0343_01	INW0351_P1003	INW0354_P1004	INW0357_P1010
INW0332_P1064	INW0333_P1034	INW0343_T1001	INW0351_P1004	INW0354_P1005	INW0357_P1011
INW0332_P1065	INW0333_P1035	INW0343_T1002	INW0351_P1005	INW0354_P1006	INW0357_P1012
INW0332_P1066	INW0333_P1036	INW0344_01	INW0351_P1006	INW0354_P1007	INW0357_P1013
INW0332_P1067	INW0333_P1037	INW0344_P1001	INW0351_P1007	INW0354_P1008	INW0357_P1014

INW0332_P1068	INW0333_P1038	INW0344_P1002	INW0351_T1001	INW0354_P1009	INW0357_P1015
INW0332_P1069	INW0333_P1039	INW0344_P1003	INW0352_01	INW0354_P1010	INW0357_P1016
INW0332_P1070	INW0333_P1040	INW0344_P1004	INW0352_P1001	INW0354_P1011	INW0357_P1017
INW0332_P1071	INW0333_P1041	INW0344_P1005	INW0352_P1002	INW0354_P1012	INW0357_P1018
INW0332_P1072	INW0333_P1042	INW0344_P1006	INW0352_P1003	INW0354_T1002	INW0357_P1019
INW0332_P1073	INW0333_P1043	INW0344_P1007	INW0352_P1004	INW0354_T1004	INW0357_P1020
INW0332_T1001	INW0333_P1044	INW0344_P1008	INW0352_P1005	INW0356_01	INW0357_P1021
INW0332_T1002	INW0333_P1045	INW0344_P1009	INW0352_P1006	INW0356_01A	INW0357_P1022
INW0332_T1003	INW0333_P1046	INW0344_P1010	INW0352_P1007	INW0356_P1001	INW0357_P1023
INW0332_T1004	INW0333_P1047	INW0344_P1011	INW0352_P1008	INW0356_P1002	INW0357_P1024
INW0332_T1005	INW0333_P1048	INW0344_P1012	INW0352_P1009	INW0356_P1003	INW0357_P1025
INW0332_T1006	INW0333_P1049	INW0344_P1013	INW0352_P1010	INW0356_P1004	INW0357_P1026
INW0333_01	INW0333_P1050	INW0344_P1014	INW0352_P1011	INW0356_P1005	INW0357_P1027
INW0333_P1001	INW0333_P1051	INW0344_P1015	INW0352_P1012	INW0356_P1006	INW0357_P1028
INW0333_P1002	INW0333_P1052	INW0344_P1016	INW0352_P1013	INW0356_P1007	INW0357_P1029
INW0333_P1003	INW0333_P1053	INW0344_P1017	INW0352_P1014	INW0356_P1008	INW0357_P1030
INW0333_P1005	INW0333_P1054	INW0344_P1018	INW0352_P1015	INW0356_P1009	INW0357_P1031
INW0333_P1006	INW0333_P1055	INW0344_P1019	INW0352_P1016	INW0356_P1010	INW0357_P1032
INW0333_P1007	INW0333_T1001	INW0344_P1020	INW0352_P1017	INW0356_P1011	INW0357_P1033
INW0333_P1008	INW0333_T1002	INW0344_P1021	INW0352_P1018	INW0356_P1012	INW0357_P1034
INW0333_P1009	INW0333_T1003	INW0344_P1022	INW0352_P1019	INW0356_P1013	INW0357_P1035
INW0333_P1010	INW0333_T1004	INW0344_P1023	INW0352_T1001	INW0356_P1014	INW0357_P1036
INW0333_P1011	INW0333_T1004A	INW0344_P1024	INW0352_T1002	INW0356_P1015	INW0357_P1037
INW0357_P1038	INW035A_T1005	INW035B_P1048	INW0372_P1003	INW0383_T1002	INW038A_P1001
INW0357_P1039	INW035B_01	INW035B_P1049	INW0372_P1004	INW0383_T1003	INW038A_P1002
INW0357_P1040	INW035B_P1001	INW035B_P1050	INW0372_P1005	INW0383_T1003A	INW038A_P1003
INW0357_P1041	INW035B_P1002	INW035B_P1051	INW0372_P1006	INW0384_01	INW038A_P1004
INW0357_P1042	INW035B_P1003	INW035B_T1001	INW0372_P1007	INW0385_01	INW038A_P1005
INW0357_T1001	INW035B_P1004	INW035B_T1002	INW0372_P1008	INW0385_P1001	INW038A_P1006
INW0357_T1003	INW035B_P1005	INW035B_T1003	INW0372_P1009	INW0385_P1002	INW038A_P1007
INW0357_T1004	INW035B_P1006	INW035B_T1005	INW0372_P1010	INW0385_T1003	INW038A_P1008
INW0358_01	INW035B_P1007	INW035B_T1006	INW0372_P1011	INW0386_02	INW038A_P1009
INW0358_01A	INW035B_P1008	INW035C_01	INW0372_T1001	INW0386_P1001	INW038A_P1010
INW0358_P1001	INW035B_P1009	INW035C_02A	INW0372_T1003	INW0386_P1002	INW038A_P1011
INW0358_P1002	INW035B_P1010	INW035C_02E	INW0372_T1004	INW0386_P1003	INW038A_P1012
INW0358_P1003	INW035B_P1011	INW035C_02F	INW0372_T1005	INW0386_T1001	INW038A_P1013
INW0358_P1004	INW035B_P1012	INW035C_P1001	INW0373_01	INW0386_T1001A	INW038A_P1014
INW0358_P1005	INW035B_P1013	INW035C_P1002	INW0373_02	INW0387_01	INW038A_P1015
INW0358_P1006	INW035B_P1014	INW035C_P1003	INW0373_P1002	INW0387_P1001	INW038A_P1016
INW0358_P1007	INW035B_P1015	INW035C_P1004	INW0373_P1003	INW0387_P1002	INW038A_P1017
INW0358_P1008	INW035B_P1016	INW035C_P1005	INW0373_P1004	INW0387_P1003	INW038A_P1018
INW0358_P1009	INW035B_P1017	INW035C_P1006	INW0373_T1002	INW0387_P1004	INW038A_P1019
INW0358_P1010	INW035B_P1018	INW035C_P1007	INW0373_T1003	INW0387_T1001	INW038A_P1020
INW0358_P1011	INW035B_P1019	INW035C_P1008	INW0374_01	INW0388_01	INW038A_P1021
INW0358_T1001	INW035B_P1020	INW035C_P1009	INW0374_02	INW0388_P1001	INW038A_P1022
INW0358_T1002	INW035B_P1021	INW035C_P1010	INW0374_P1001	INW0388_P1002	INW038A_P1023
INW0359_01	INW035B_P1022	INW035C_P1011	INW0374_P1002	INW0388_P1003	INW038A_P1024
INW0359_P1001	INW035B_P1023	INW035C_P1012	INW0374_P1003	INW0388_P1004	INW038A_P1025
INW0359_P1002	INW035B_P1024	INW035C_P1013	INW0374_P1004	INW0388_P1005	INW038A_P1026
INW0359_P1003	INW035B_P1025	INW035C_P1014	INW0374_P1005	INW0388_P1006	INW038A_P1027
INW0359_P1004	INW035B_P1026	INW035C_P1015	INW0374_P1006	INW0388_T1001	INW038A_P1028
INW0359_P1005	INW035B_P1027	INW035C_T1001	INW0374_P1007	INW0388_T1003	INW038A_P1029
INW0359_P1006	INW035B_P1028	INW0361_01A	INW0374_P1008	INW0388_T1004	INW038A_P1030
INW0359_P1007	INW035B_P1029	INW0361_P1001	INW0374_T1001	INW0389_01	INW038A_T1003
INW0359_P1008	INW035B_P1030	INW0361_P1002	INW0374_T1002	INW0389_02	INW038A_T1004
INW0359_P1009	INW035B_P1031	INW0361_T1002	INW0374_T1003	INW0389_P1001	INW038A_T1005

INW0359_P1010	INW035B_P1032	INW0362_01	INW0374_T1004	INW0389_P1002	INW038B_01
INW0359_P1011	INW035B_P1033	INW0362_P1001	INW0375_01	INW0389_P1003	INW038B_P1001
INW0359_P1012	INW035B_P1034	INW0362_P1002	INW0375_P1001	INW0389_P1004	INW038B_P1002
INW0359_P1013	INW035B_P1035	INW0362_P1003	INW0375_T1001	INW0389_P1005	INW038B_P1003
INW0359_P1014	INW035B_P1036	INW0362_T1001	INW0376_02	INW0389_P1006	INW038B_P1004
INW0359_P1015	INW035B_P1037	INW0362_T1002	INW0376_P1001	INW0389_P1007	INW038B_P1005
INW0359_T1001	INW035B_P1038	INW0362_T1003	INW0376_P1002	INW0389_P1008	INW038B_P1006
INW0359_T1002	INW035B_P1039	INW0371_01	INW0376_P1003	INW0389_P1009	INW038B_P1007
INW0359_T1003	INW035B_P1040	INW0371_P1001	INW0376_T1001	INW0389_T1002	INW038B_P1008
INW0359_T1004	INW035B_P1041	INW0371_P1002	INW0376_T1002	INW0389_T1003	INW038B_P1009
INW035A_01	INW035B_P1042	INW0371_P1003	INW0381_P1001	INW0389_T1003A	INW038B_P1010
INW035A_01B	INW035B_P1043	INW0371_P1004	INW0381_P1002	INW0389_T1004	INW038B_P1011
INW035A_P1001	INW035B_P1044	INW0371_T1001	INW0381_T1002	INW0389_T1005	INW038B_P1012
INW035A_P1002	INW035B_P1045	INW0372_01	INW0381_T1003	INW0389_T1005A	INW038B_P1013
INW035A_P1003	INW035B_P1046	INW0372_P1001	INW0383_01	INW038A_01	INW038B_P1014
INW035A_T1002	INW035B_P1047	INW0372_P1002	INW0383_P1001	INW038A_02	INW038B_P1015
INW038B_P1016	INW0443_P1001	INW0494_T1006	INW0617_01	INW0645_01	INW0751_P1005
INW038B_P1017	INW0443_T1002	INW0511_01	INW0617_02	INW0645_T1001	INW0751_T1005
INW038B_P1018	INW0444_01	INW0512_01	INW0617_03	INW0645_T1002	INW0751_T1006
INW038B_P1019	INW0445_01	INW0513_01	INW0621_01	INW0645_T1003	INW0752_01
INW038B_P1020	INW0445_02	INW0514_T1003	INW0622_T1001	INW0651_01	INW0752_02
INW038B_P1021	INW0445_03	INW0514_T1004	INW0623_01	INW0652_01	INW0752_T1001
INW038B_P1022	INW0452_01	INW0521_01	INW0623_P1001	INW0652_T1002	INW0752_T1002
INW038B_T1001	INW0452_02	INW0521_T1001	INW0623_P1002	INW0653_01	INW0752_T1003
INW038B_T1002	INW0453_01	INW0522_01	INW0623_T1001	INW0653_T1002	INW0753_01
INW038B_T1003	INW0454_01	INW0522_T1002	INW0623_T1002	INW0661_01	INW0753_02
INW038B_T1004	INW0454_02	INW0522_T1003	INW0624_T1001	INW0661_01A	INW0753_02A
INW0411_01	INW0454_T1002	INW0531_01	INW0625_01	INW0661_01B	INW0753_P1001
INW0411_P1001	INW0461_T1004	INW0532_01	INW0631_T1010	INW0661_T1002	INW0753_P1002
INW0411_T1003	INW0463_01	INW0533_01	INW0632_01	INW0662_01	INW0753_P1003
INW0412_P1001	INW0463_T1001	INW0541_01	INW0632_02	INW0662_T1002	INW0753_P1004
INW0412_T1003	INW0463_T1002	INW0542_01	INW0632_P1001	INW0662_T1003	INW0753_T1002
INW0412_T1004	INW0464_01	INW0542_02	INW0633_01	INW0663_01	INW0753_T1003
INW0412_T1007	INW0464_02	INW0542_T1001	INW0633_P1001	INW0713_01	INW0753_T1004
INW0413_01	INW0464_P1001	INW0543_01	INW0633_T1010	INW0714_01	INW0753_T1005
INW0413_P1001	INW0464_T1005	INW0544_01	INW0634_01	INW0714_T1001	INW0754_01
INW0413_T1004	INW0471_01	INW0544_01A	INW0634_02	INW0715_01	INW0754_02
INW0414_01	INW0473_01	INW0544_T1001	INW0634_P1001	INW0715_T1002	INW0754_P1001
INW0415_P1001	INW0474_01	INW0545_01	INW0634_T1005	INW0721_01	INW0755_01
INW0415_T1001	INW0475_01	INW0551_01	INW0634_T1006	INW0721_T1001	INW0755_02
INW0416_P1001	INW0475_P1001	INW0552_01	INW0635_01	INW0722_01	INW0755_T1001
INW0416_T1001	INW0475_P1002	INW0552_T1001	INW0636_02	INW0722_02	INW0755_T1002
INW0416_T1004	INW0475_P1003	INW0553_01	INW0636_T1005	INW0723_01	INW0761_01
INW0416_T1005	INW0475_T1005	INW0553_02	INW0638_01	INW0724_01	INW0761_P1001
INW0417_01	INW0481_01	INW0561_01	INW0638_02	INW0724_02	INW0763_01
INW0418_02	INW0482_01	INW0562_01	INW0639_01	INW0724_T1002	INW0763_T1003
INW0418_P1001	INW0482_01A	INW0562_02	INW063A_T1002	INW0724_T1005	INW0764_01
INW0418_T1001	INW0484_01	INW0564_01	INW0641_P1001	INW0731_01	INW0764_01A
INW0418_T1002	INW0484_T1003	INW0565_01	INW0641_T1001	INW0732_01	INW0764_01B
INW0418_T1003	INW0485_01	INW0565_T1001	INW0642_01	INW0732_T1002	INW0764_01C
INW0418_T1003A	INW0485_02	INW0565_T1003	INW0642_P1001	INW0733_01	INW0764_01G
INW0421_01	INW0485_T1001A	INW0566_02	INW0642_P1002	INW0733_T1007	INW0764_01I
INW0422_01	INW0486_01	INW0611_01	INW0642_T1001	INW0741_T1003	INW0764_01J
INW0423_01	INW0487_01	INW0612_01	INW0642_T1002	INW0742_01	INW0764_P1001
INW0425_01	INW0491_02	INW0613_02	INW0642_T1004	INW0743_01	INW0765_02
INW0425_01A	INW0491_P1001	INW0613_03	INW0642_T1004A	INW0743_P1001	INW0765_T1001

INW0432_01	INW0491_P1002	INW0614_01	INW0642_T1005	INW0743_T1002	INW0766_01
INW0432_02	INW0491_T1002	INW0614_01A	INW0642_T1006	INW0744_01	INW0766_T1002
INW0432_T1002	INW0492_01	INW0615_02	INW0643_01	INW0744_02	INW0771_01
INW0432_T1003	INW0492_P1001	INW0615_03	INW0643_P1001	INW0751_01	INW0771_P1001
INW0433_01	INW0492_T1001	INW0615_P1001	INW0644_01	INW0751_02	INW0772_01
INW0434_01	INW0493_01	INW0615_T1003	INW0644_02	INW0751_P1001	INW0772_02
INW0441_01	INW0494_01	INW0615_T1006A	INW0644_P1001	INW0751_P1002	INW0772_P1001
INW0442_01	INW0494_T1003	INW0616_02	INW0644_T1001	INW0751_P1003	INW0772_T1002
INW0443_01	INW0494_T1005	INW0616_P1001	INW0644_T1002	INW0751_P1004	INW0773_P1001
INW0773_P1002	INW0794_T1003	INW0844_P1001	INW0865_02	INW0872_T1002F	INW08B1_T1006
INW0773_T1004A	INW0794_T1005	INW0844_T1001	INW0865_03	INW0872_T1003A	INW08B2_P1001
INW0773_T1004B	INW0795_01	INW0844_T1003	INW0865_P1001	INW0872_T1006A	INW08B2_P1002
INW0773_T1004C	INW0795_02	INW0851_01	INW0865_P1002	INW0873_P1001	INW08B2_P1003
INW0775_03	INW0795_P1001	INW0851_P1001	INW0865_P1003	INW0873_P1002	INW08B2_P1004
INW0775_T1005	INW0795_T1001	INW0851_T1002	INW0865_T1002	INW0873_P1003	INW08B2_P1005
INW0775_T1006	INW0795_T1002	INW0851_T1004A	INW0865_T1008	INW0873_P1004	INW08B2_P1006
INW0775_T1007	INW0811_01	INW0851_T1005B	INW0865_T1012	INW0873_P1005	INW08B2_T1002C
INW0775_T1008	INW0811_02	INW0851_T1006	INW0865_T1013	INW0873_T1001A	INW08B2_T1003D
INW0776_01	INW0811_P1001	INW0851_T1007A	INW0866_01	INW0873_T1002A	INW08B2_T1004E
INW0776_02	INW0811_P1002	INW0852_01	INW0866_T1007	INW0873_T1002B	INW08B2_T1005F
INW0776_T1001	INW0811_T1001E	INW0852_T1001	INW0871_01	INW0873_T1002C	INW08B2_T1006G
INW0776_T1002	INW0812_01	INW0852_T1002	INW0871_P1001	INW0873_T1003A	INW08B2_T1007H
INW0776_T1003	INW0812_T1002	INW0852_T1003	INW0871_P1002	INW0873_T1004A	INW08B2_T1008I
INW0776_T1004	INW0812_T1003	INW0853_01	INW0871_P1003	INW0873_T1005A	INW08B2_T1009J
INW0781_02	INW0813_01	INW0853_P1001	INW0871_P1004	INW0881_05	INW08B2_T1010K
INW0781_02A	INW0813_02	INW0853_T1003	INW0871_P1005	INW0881_06	INW08B3_01
INW0781_03	INW0814_01	INW0853_T1004	INW0871_P1006	INW0881_T1004	INW08B3_T1005
INW0781_T1003	INW0814_T1001	INW0853_T1006	INW0871_T1004A	INW0882_01	INW08B3_T1008
INW0781_T1004	INW0814_T1002	INW0853_T1007	INW0871_T1004B	INW0884_01	INW08C1_02
INW0781_T1004A	INW0814_T1002A	INW0853_T1009	INW0871_T1004C	INW0884_T1001	INW08C2_01
INW0781_T1005	INW0821_01	INW0853_T1010	INW0871_T1004D	INW0884_T1002	INW08C2_P1001
INW0782_01	INW0821_T1002	INW0861_01	INW0871_T1004E	INW0885_01	INW08C3_01
INW0782_T1001	INW0821_T1004	INW0861_P1001	INW0871_T1005A	INW0885_T1002	INW08C4_01
INW0782_T1002	INW0821_T1005	INW0861_P1002	INW0871_T1005B	INW0886_P1001	INW08C5_01
INW0782_T1003	INW0822_01	INW0861_P1003	INW0871_T1005C	INW0886_T1007	INW08C6_01
INW0782_T1006	INW0823_P1001	INW0861_T1008A	INW0871_T1005D	INW0886_T1010A	INW08C6_T1001
INW0783_01	INW0823_T1003A	INW0862_01	INW0871_T1006A	INW0887_01	INW08C6_T1001A
INW0783_04	INW0823_T1003B	INW0862_02	INW0871_T1008A	INW0887_T1001	INW08D1_01
INW0783_P1001	INW0823_T1003C	INW0862_P1001	INW0871_T1008B	INW0891_01	INW08D1_02
INW0783_P1002	INW0831_01	INW0862_P1002	INW0871_T1008C	INW0892_01	INW08D2_02
INW0783_T1002	INW0832_01	INW0862_P1003	INW0871_T1008D	INW0893_01	INW08D2_04
INW0783_T1002A	INW0832_02	INW0862_P1004	INW0871_T1008E	INW0893_T1004	INW08D2_05
INW0783_T1002B	INW0832_T1002	INW0863_01	INW0871_T1008F	INW0894_01	INW08D3_01
INW0783_T1006	INW0833_01	INW0863_02	INW0871_T1009A	INW0896_01	INW08D3_P1001
INW0783_T1009	INW0834_01	INW0863_T1002	INW0871_T1009B	INW08A1_01	INW08D3_T1003
INW0791_02	INW0834_02	INW0863_T1003	INW0871_T1009C	INW08A1_02	INW08D4_01
INW0791_03	INW0834_T1002	INW0864_01	INW0871_T1009D	INW08A1_T1001	INW08D4_P1001
INW0792_01	INW0841_01	INW0864_02	INW0871_T1009E	INW08A1_T1002	INW08D4_P1002
INW0792_02	INW0841_02	INW0864_03	INW0872_P1001	INW08A2_01	INW08D4_P1003
INW0793_01	INW0841_T1001	INW0864_P1001	INW0872_P1002	INW08A3_01	INW08D4_T1001A
INW0793_01A	INW0841_T1002	INW0864_T1001	INW0872_P1003	INW08A3_T1001	INW08D4_T1003
INW0793_01B	INW0842_01	INW0864_T1002	INW0872_P1004	INW08A3_T1002	INW08D4_T1006
INW0793_T1002	INW0842_02	INW0864_T1003	INW0872_P1005	INW08A3_T1003	INW08D4_T1007
INW0794_01	INW0843_02	INW0864_T1004	INW0872_T1002A	INW08A5_01	INW08D5_01
INW0794_02	INW0843_T1002	INW0864_T1005	INW0872_T1002B	INW08A6_01	INW08D5_02
INW0794_P1001	INW0843_T1002A	INW0864_T1006	INW0872_T1002C	INW08A6_P1001	INW08D5_03

INW0794_T1001	INW0843_T1005	INW0864_T1009A	INW0872_T1002D	INW08B1_01	INW08D6_01
INW0794_T1002	INW0844_01	INW0865_01	INW0872_T1002E	INW08B1_01A	INW08D6_T1001A
INW08D6_T1002	INW08F9_01				
INW08D6_T1003					
INW08D7_01					
INW08D7_02					
INW08D8_01					
INW08E1_T1007E					
INW08E2_01					
INW08E2_T1004					
INW08E3_01					
INW08E3_T1001					
INW08E3_T1002					
INW08E4_01					
INW08E4_02					
INW08E4_T1001					
INW08E5_01					
INW08E6_01					
INW08E6_T1002					
INW08E7_01					
INW08F1_02					
INW08F1_T1001					
INW08F1_T1002					
INW08F1_T1003					
INW08F2_01					
INW08F2_T1001					
INW08F2_T1003					
INW08F2_T1003A					
INW08F4_02					
INW08F4_T1001					
INW08F5_P1001					
INW08F5_P1002					
INW08F5_P1003					
INW08F5_P1004					
INW08F5_P1005					
INW08F5_T1001A					
INW08F5_T1002B					
INW08F5_T1003C					
INW08F5_T1004D					
INW08F5_T1004E					
INW08F5_T1004F					
INW08F5_T1005G					
INW08F5_T1005H					
INW08F6_01					
INW08F6_T1001					
INW08F7_01					
INW08F8_01					
INW08F8_P1001					
INW08F8_T1002					
INW08F8_T1005					
INW08F8_T1007A					

APPENDIX 8
Waterbody Impairments Removed from
Category 5 Based on Changes in Segmentation

BASIN	HYDROLOGIC UNIT CODE	COUNTY	ASSESSMENT UNIT ID	ASSESSMENT UNIT NAME	CAUSE OF IMPAIRMENT
GREAT LAKES	41000030707	DEKALB	INA0377_03	CEDAR CREEK	PCBS (FISH TISSUE)
GREAT LAKES	41000030707	ALLEN	INA0377_04	CEDAR CREEK	PCBS (FISH TISSUE)
GREAT LAKES	41000030806	ALLEN	INA0386_01	ST. JOSEPH RIVER	PCBS (FISH TISSUE)
GREAT LAKES	41000030806	ALLEN	INA0386_02	ST. JOSEPH RIVER	PCBS (FISH TISSUE)
GREAT LAKES	4100003090020	DEKALB	INA0392_01	PECKHART DITCH (HEADWATERS)	DISSOLVED OXYGEN
GREAT LAKES	4100003090020	DEKALB	INA0392_01	PECKHART DITCH (HEADWATERS)	IMPAIRED BIOTIC COMMUNITIES
GREAT LAKES	41000040403	ADAMS	INA0443_T1001	FUCH DITCH	IMPAIRED BIOTIC COMMUNITIES
GREAT LAKES	41000040403	ADAMS	INA0443_T1001	FUCH DITCH	NUTRIENTS
GREAT LAKES	41000040504	ADAMS	INA0454_01	ST. MARYS RIVER	IMPAIRED BIOTIC COMMUNITIES
GREAT LAKES	41000040504	ADAMS	INA0454_01	ST. MARYS RIVER	NUTRIENTS
GREAT LAKES	41000050104	ALLEN	INA0514_01	BLACK CREEK	E. COLI
GREAT LAKES	41000050104	ALLEN	INA0514_01	BLACK CREEK	IMPAIRED BIOTIC COMMUNITIES
GREAT LAKES	41000050104	ALLEN	INA0514_01	BLACK CREEK	NUTRIENTS
GREAT LAKES	41000050202	ALLEN	INA0522_01	MAUMEE RIVER	NUTRIENTS
GREAT LAKES	41000050202	ALLEN	INA0522_01	MAUMEE RIVER	PCBS (FISH TISSUE)
GREAT LAKES	41000050203	ALLEN	INA0523_T1004	HAMM DITCH	E. COLI
UPPER WABASH RIVER	51201010502	ADAMS	INB0152_03	WABASH RIVER	E. COLI
UPPER WABASH RIVER	51201010502	ADAMS	INB0152_03	WABASH RIVER	NUTRIENTS
UPPER WABASH RIVER	51201010502	ADAMS	INB0152_03	WABASH RIVER	PCBS (FISH TISSUE)
UPPER WABASH RIVER	51201010603	WELLS	INB0163_01	SIXMILE CREEK	E. COLI
UPPER WABASH RIVER	51201010604	WELLS	INB0164_01	WABASH RIVER	PCBS (FISH TISSUE)
UPPER WABASH RIVER	51201011005	ALLEN	INB01A5_03	ABOITE CREEK	E. COLI
UPPER WABASH RIVER	51201011403	WABASH	INB01E3_01	WABASH RIVER	PCBS (FISH TISSUE)
UPPER WABASH RIVER	51201020102	JAY	INB0212_02	LITTLE SALAMONIE RIVER	IMPAIRED BIOTIC COMMUNITIES
UPPER WABASH RIVER	51201020105	JAY	INB0215_02	SALAMONIE RIVER	CHLORIDE
UPPER WABASH RIVER	51201020105	JAY	INB0215_02	SALAMONIE RIVER	E. COLI
UPPER WABASH RIVER	51201020105	JAY	INB0215_02	SALAMONIE RIVER	NUTRIENTS
UPPER WABASH RIVER	51201020105	JAY	INB0215_02	SALAMONIE RIVER	PCBS (FISH TISSUE)
UPPER WABASH RIVER	51201020303	WELLS	INB0233_01	SALAMONIE RIVER	E. COLI
UPPER WABASH RIVER	51201020303	WELLS	INB0233_01	SALAMONIE RIVER	PCBS (FISH TISSUE)
UPPER WABASH RIVER	51201020401	HUNTINGTON	INB0241_03	SALAMONIE RIVER	PCBS (FISH TISSUE)
UPPER WABASH RIVER	51201020405	HUNTINGTON	INB0245_04	SALAMONIE RIVER	E. COLI
UPPER WABASH	51201020405	HUNTINGTON	INB0245_04	SALAMONIE RIVER	PCBS (FISH

RIVER					TISSUE)
UPPER WABASH RIVER	51201030203	RANDOLPH	INB0323_02	MISSISSINEWA RIVER	PCBS (FISH TISSUE)
UPPER WABASH RIVER	51201030502	GRANT	INB0352_01	MISSISSINEWA RIVER	E. COLI
UPPER WABASH RIVER	51201030502	GRANT	INB0352_01	MISSISSINEWA RIVER	PCBS (FISH TISSUE)
UPPER WABASH RIVER	51201030510	GRANT	INB035A_02	MISSISSINEWA RIVER	E. COLI
UPPER WABASH RIVER	51201030510	GRANT	INB035A_02	MISSISSINEWA RIVER	PCBS (FISH TISSUE)
UPPER WABASH RIVER	51201030510	GRANT	INB035A_03	MISSISSINEWA RIVER	E. COLI
UPPER WABASH RIVER	51201030510	GRANT	INB035A_03	MISSISSINEWA RIVER	PCBS (FISH TISSUE)
UPPER WABASH RIVER	51201030511	GRANT	INB035B_01	MISSISSINEWA RIVER	E. COLI
UPPER WABASH RIVER	51201030511	GRANT	INB035B_01	MISSISSINEWA RIVER	PCBS (FISH TISSUE)
UPPER WABASH RIVER	51201030511	GRANT	INB035B_T1003	BOOTS CREEK	IMPAIRED BIOTIC COMMUNITIES
UPPER WABASH RIVER	51201030511	GRANT	INB035B_T1004	MASSEY CREEK	IMPAIRED BIOTIC COMMUNITIES
UPPER WABASH RIVER	51201040101	NOBLE	INB0411_03	BLUE RIVER	IMPAIRED BIOTIC COMMUNITIES
UPPER WABASH RIVER	51201040101	WHITLEY	INB0411_T1004	GROWCOCK BRANCH	DISSOLVED OXYGEN
UPPER WABASH RIVER	51201040101	WHITLEY	INB0411_T1004	GROWCOCK BRANCH	IMPAIRED BIOTIC COMMUNITIES
UPPER WABASH RIVER	51201040102	WHITLEY	INB0412_04	BLUE RIVER	IMPAIRED BIOTIC COMMUNITIES
UPPER WABASH RIVER	51201040103	WHITLEY	INB0413_T1008	THORN CREEK	DISSOLVED OXYGEN
UPPER WABASH RIVER	51201040103	WHITLEY	INB0413_T1008	THORN CREEK	IMPAIRED BIOTIC COMMUNITIES
UPPER WABASH RIVER	51201040103	WHITLEY	INB0413_T1009	COLE DITCH	IMPAIRED BIOTIC COMMUNITIES
UPPER WABASH RIVER	51201040104	WHITLEY	INB0414_05	BLUE RIVER	E. COLI
UPPER WABASH RIVER	51201040104	WHITLEY	INB0414_T1003	BLUE BABE BRANCH	IMPAIRED BIOTIC COMMUNITIES
UPPER WABASH RIVER	51201040104	WHITLEY	INB0414_T1004	PHILLIPS DITCH	IMPAIRED BIOTIC COMMUNITIES
UPPER WABASH RIVER	51201040201	ALLEN	INB0421_01	EEL RIVER	IMPAIRED BIOTIC COMMUNITIES
UPPER WABASH RIVER	51201040202	ALLEN	INB0422_T1003	JOHNSON DITCH	DISSOLVED OXYGEN
UPPER WABASH RIVER	51201040202	ALLEN	INB0422_T1003	JOHNSON DITCH	IMPAIRED BIOTIC COMMUNITIES
UPPER WABASH RIVER	51201040202	ALLEN	INB0422_T1003	JOHNSON DITCH	NUTRIENTS
UPPER WABASH RIVER	51201040204	WHITLEY	INB0424_T1001	SOLON DITCH	IMPAIRED BIOTIC COMMUNITIES
UPPER WABASH RIVER	51201040302	WHITLEY	INB0432_07	SPRING CREEK	E. COLI
UPPER WABASH RIVER	51201040302	WHITLEY	INB0432_07	SPRING CREEK	IMPAIRED BIOTIC

					COMMUNITIES
UPPER WABASH RIVER	51201040302	WHITLEY	INB0432_T1007	KALER BRANCH	IMPAIRED BIOTIC COMMUNITIES
UPPER WABASH RIVER	51201040304	WHITLEY	INB0434_T1008	COUNTY FARM DITCH	IMPAIRED BIOTIC COMMUNITIES
UPPER WABASH RIVER	51201040401	WHITLEY	INB0441_01	EEL RIVER	E. COLI
UPPER WABASH RIVER	51201040401	WHITLEY	INB0441_01	EEL RIVER	PCBS (FISH TISSUE)
UPPER WABASH RIVER	51201040407	WABASH	INB0447_02	EEL RIVER	E. COLI
UPPER WABASH RIVER	51201040407	WABASH	INB0447_02	EEL RIVER	IMPAIRED BIOTIC COMMUNITIES
UPPER WABASH RIVER	51201040407	WABASH	INB0447_02	EEL RIVER	PCBS (FISH TISSUE)
UPPER WABASH RIVER	51201040501	WABASH	INB0451_02	SILVER CREEK	E. COLI
UPPER WABASH RIVER	51201040501	WABASH	INB0451_T1003	SILVER CREEK - UNNAMED TRIBUTARY	E. COLI
UPPER WABASH RIVER	51201040501	WABASH	INB0451_T1004	SILVER CREEK - UNNAMED TRIBUTARY	E. COLI
UPPER WABASH RIVER	51201040501	WABASH	INB0451_T1006	NORDMAN DITCH	E. COLI
UPPER WABASH RIVER	51201040502	WABASH	INB0452_01	EEL RIVER	E. COLI
UPPER WABASH RIVER	51201040502	WABASH	INB0452_01	EEL RIVER	PCBS (FISH TISSUE)
UPPER WABASH RIVER	51201040503	WABASH	INB0453_02	BEARGRASS CREEK	E. COLI
UPPER WABASH RIVER	51201040506	MIAMI	INB0458_01	PAW PAW CREEK	E. COLI
UPPER WABASH RIVER	51201040506	MIAMI	INB0458_02	PAW PAW CREEK	E. COLI
UPPER WABASH RIVER	51201040509	WABASH	INB0459_02	EEL RIVER	E. COLI
UPPER WABASH RIVER	51201040509	WABASH	INB0459_02	EEL RIVER	PCBS (FISH TISSUE)
UPPER WABASH RIVER	51201040509	MIAMI	INB0459_03	EEL RIVER	E. COLI
UPPER WABASH RIVER	51201040509	MIAMI	INB0459_03	EEL RIVER	PCBS (FISH TISSUE)
UPPER WABASH RIVER	51201040603	MIAMI	INB0463_01	EEL RIVER	E. COLI
UPPER WABASH RIVER	51201040603	MIAMI	INB0463_01	EEL RIVER	PCBS (FISH TISSUE)
UPPER WABASH RIVER	51201040704	CASS	INB0474_02	EEL RIVER	PCBS (FISH TISSUE)
UPPER WABASH RIVER	51201040705	CASS	INB0475_02	EEL RIVER	PCBS (FISH TISSUE)
UPPER WABASH RIVER	51201050104	CASS	INB0514_02	WABASH RIVER	PCBS (FISH TISSUE)
UPPER WABASH RIVER	51201050205	CARROLL	INB0525_01	ROCK CREEK	E. COLI
UPPER WABASH RIVER	51201050206	CARROLL	INB0526_01	WABASH RIVER	PCBS (FISH TISSUE)
UPPER WABASH RIVER	51201050303	CARROLL	INB0533_01	WABASH RIVER	PCBS (FISH TISSUE)
UPPER WABASH RIVER	51201050303	CARROLL	INB0533_T1002	PLEASANT RUN	E. COLI
UPPER WABASH RIVER	51201050507	CASS	INB0557_01	DEER CREEK	E. COLI
UPPER WABASH RIVER	51201050508	CARROLL	INB0558_02	DEER CREEK	PCBS (FISH TISSUE)
UPPER WABASH	51201050508	CARROLL	INB0558_T1008	DEER CREEK (AT	E. COLI

RIVER				CAMDEN)	
UPPER WABASH RIVER	51201050603	TIPPECANOE	INB0563_01	WABASH RIVER	IMPAIRED BIOTIC COMMUNITIES
UPPER WABASH RIVER	51201050603	TIPPECANOE	INB0563_01	WABASH RIVER	PCBS (FISH TISSUE)
UPPER WABASH RIVER	51201060104	KOSCIUSKO	INB0614_01	GRASSY CREEK	IMPAIRED BIOTIC COMMUNITIES
UPPER WABASH RIVER	51201060105	WHITLEY	INB0615_T1001	GAFF DITCH	E. COLI
UPPER WABASH RIVER	51201060105	WHITLEY	INB0615_T1001	GAFF DITCH	IMPAIRED BIOTIC COMMUNITIES
UPPER WABASH RIVER	51201060205	KOSCIUSKO	INB0625_01	TIPPECANOE RIVER	PCBS (FISH TISSUE)
UPPER WABASH RIVER	51201060302	KOSCIUSKO	INB0632_01	TIPPECANOE RIVER	PCBS (FISH TISSUE)
UPPER WABASH RIVER	51201060305	MARSHALL	INB0635_01	TIPPECANOE RIVER	E. COLI
UPPER WABASH RIVER	51201060305	MARSHALL	INB0635_01	TIPPECANOE RIVER	PCBS (FISH TISSUE)
UPPER WABASH RIVER	51201060401	MARSHALL	INB0641_01	TIPPECANOE RIVER	PCBS (FISH TISSUE)
UPPER WABASH RIVER	51201060402	MARSHALL	INB0642_01	OUTLET CREEK	E. COLI
UPPER WABASH RIVER	51201060403	MARSHALL	INB0643_T1006	OUTLET CREEK-UNNAMED TRIBUTARY	E. COLI
UPPER WABASH RIVER	51201060405	MARSHALL	INB0645_01	TIPPECANOE RIVER	E. COLI
UPPER WABASH RIVER	51201060405	MARSHALL	INB0645_01	TIPPECANOE RIVER	PCBS (FISH TISSUE)
UPPER WABASH RIVER	51201060406	FULTON	INB0646_01	TIPPECANOE RIVER	PCBS (FISH TISSUE)
UPPER WABASH RIVER	51201060501	FULTON	INB0651_T1001	ROBBINS DITCH	E. COLI
UPPER WABASH RIVER	51201060501	FULTON	INB0651_T1001	ROBBINS DITCH	IMPAIRED BIOTIC COMMUNITIES
UPPER WABASH RIVER	51201060502	FULTON	INB0652_02	MILL CREEK	IMPAIRED BIOTIC COMMUNITIES
UPPER WABASH RIVER	51201060504	FULTON	INB0654_01	MUD CREEK	IMPAIRED BIOTIC COMMUNITIES
UPPER WABASH RIVER	51201060504	FULTON	INB0654_T1001	NEFF DITCH	IMPAIRED BIOTIC COMMUNITIES
UPPER WABASH RIVER	51201060505	FULTON	INB0655_01	GRUBE DITCH	E. COLI
UPPER WABASH RIVER	51201060506	FULTON	INB0656_01	COLLINS DITCH	E. COLI
UPPER WABASH RIVER	51201060507	FULTON	INB0657_02	MUD CREEK - CESSNA DITCH	E. COLI
UPPER WABASH RIVER	51201060509	FULTON	INB0659_02	TIPPECANOE RIVER	E. COLI
UPPER WABASH RIVER	51201060509	FULTON	INB0659_02	TIPPECANOE RIVER	PCBS (FISH TISSUE)
UPPER WABASH RIVER	51201060601	FULTON	INB0661_01	WILSON DITCH	E. COLI
UPPER WABASH RIVER	51201060602	STARKE	INB0662_01	HOUSE DITCH	DISSOLVED OXYGEN
UPPER WABASH RIVER	51201060602	STARKE	INB0662_01	HOUSE DITCH	E. COLI
UPPER WABASH RIVER	51201060602	STARKE	INB0662_01	HOUSE DITCH	IMPAIRED BIOTIC COMMUNITIES

UPPER WABASH RIVER	51201060602	STARKE	INB0662_T1002	CHAPMAN ARM	IMPAIRED BIOTIC COMMUNITIES
UPPER WABASH RIVER	51201060603	FULTON	INB0663_01	TIPPECANOE RIVER	E. COLI
UPPER WABASH RIVER	51201060603	FULTON	INB0663_01	TIPPECANOE RIVER	PCBS (FISH TISSUE)
UPPER WABASH RIVER	51201060603	PULASKI	INB0663_02	TIPPECANOE RIVER	PCBS (FISH TISSUE)
UPPER WABASH RIVER	51201060604	STARKE	INB0664_T1002	BARTEE DITCH	DISSOLVED OXYGEN
UPPER WABASH RIVER	51201060604	STARKE	INB0664_T1002	BARTEE DITCH	E. COLI
UPPER WABASH RIVER	51201060604	STARKE	INB0664_T1002	BARTEE DITCH	IMPAIRED BIOTIC COMMUNITIES
UPPER WABASH RIVER	51201060606	PULASKI	INB0666_01	TIPPECANOE RIVER	PCBS (FISH TISSUE)
UPPER WABASH RIVER	51201060607	PULASKI	INB0667_01	MARSH DITCH	E. COLI
UPPER WABASH RIVER	51201060608	PULASKI	INB0668_01	TIPPECANOE RIVER	E. COLI
UPPER WABASH RIVER	51201060608	PULASKI	INB0668_01	TIPPECANOE RIVER	PCBS (FISH TISSUE)
UPPER WABASH RIVER	51201060608	PULASKI	INB0668_02	TIPPECANOE RIVER	E. COLI
UPPER WABASH RIVER	51201060608	PULASKI	INB0668_02	TIPPECANOE RIVER	PCBS (FISH TISSUE)
UPPER WABASH RIVER	51201060702	FULTON	INB0672_T1007	OLMSTEAD DITCH	E. COLI
UPPER WABASH RIVER	51201060702	FULTON	INB0672_T1009	CALLAHAN DITCH	E. COLI
UPPER WABASH RIVER	51201060803	CASS	INB0683_01	LITTLE INDIAN CREEK	E. COLI
UPPER WABASH RIVER	51201060803	CASS	INB0683_01	LITTLE INDIAN CREEK	IMPAIRED BIOTIC COMMUNITIES
UPPER WABASH RIVER	51201060901	PULASKI	INB0691_01	AGNEW DITCH	E. COLI
UPPER WABASH RIVER	51201060901	PULASKI	INB0691_T1003	MOSS DITCH	E. COLI
UPPER WABASH RIVER	51201060901	PULASKI	INB0691_T1004	SMITH DITCH	E. COLI
UPPER WABASH RIVER	51201060903	PULASKI	INB0693_01	TIPPECANOE RIVER	PCBS (FISH TISSUE)
UPPER WABASH RIVER	51201060903	PULASKI	INB0693_02	TIPPECANOE RIVER	IMPAIRED BIOTIC COMMUNITIES
UPPER WABASH RIVER	51201060903	PULASKI	INB0693_02	TIPPECANOE RIVER	PCBS (FISH TISSUE)
UPPER WABASH RIVER	51201060904	PULASKI	INB0694_01	TIPPECANOE RIVER	PCBS (FISH TISSUE)
UPPER WABASH RIVER	51201061001	STARKE	INB06A1_01	SCHOLTZ DITCH	E. COLI
UPPER WABASH RIVER	51201061002	PULASKI	INB06A2_03	BIG MONON DITCH	E. COLI
UPPER WABASH RIVER	51201061002	PULASKI	INB06A2_T1009	EMMETT DITCH	E. COLI
UPPER WABASH RIVER	51201061003	PULASKI	INB06A3_01	BIG MONON DITCH	E. COLI
UPPER WABASH RIVER	51201061005	PULASKI	INB06A5_01	ANTRIM DITCH	E. COLI
UPPER WABASH RIVER	51201061005	PULASKI	INB06A5_T1004	ANTHONY DITCH	E. COLI
UPPER WABASH RIVER	51201061005	PULASKI	INB06A5_T1007	DUNKER DITCH	E. COLI
UPPER WABASH RIVER	51201061006	PULASKI	INB06A6_01	MOSLEY DITCH	E. COLI

UPPER WABASH RIVER	51201061007	PULASKI	INB06A7_T1005	HUBBELL DITCH	E. COLI
UPPER WABASH RIVER	51201061008	WHITE	INB06A9_01	BIG MONON DITCH	E. COLI
UPPER WABASH RIVER	51201061008	WHITE	INB06A9_01	BIG MONON DITCH	IMPAIRED BIOTIC COMMUNITIES
UPPER WABASH RIVER	51201061008	PULASKI	INB06A9_T1001	BIG MONON DITCH - UNNAMED TRIBUTARY	E. COLI
UPPER WABASH RIVER	51201061008	PULASKI	INB06A9_T1001	BIG MONON DITCH - UNNAMED TRIBUTARY	IMPAIRED BIOTIC COMMUNITIES
UPPER WABASH RIVER	51201061008	PULASKI	INB06A9_T1002	BIG MONON DITCH - UNNAMED TRIBUTARY	E. COLI
UPPER WABASH RIVER	51201061008	PULASKI	INB06A9_T1002	BIG MONON DITCH - UNNAMED TRIBUTARY	IMPAIRED BIOTIC COMMUNITIES
UPPER WABASH RIVER	51201061008	PULASKI	INB06A9_T1003	BIG MONON DITCH - UNNAMED TRIBUTARY	E. COLI
UPPER WABASH RIVER	51201061008	PULASKI	INB06A9_T1003	BIG MONON DITCH - UNNAMED TRIBUTARY	IMPAIRED BIOTIC COMMUNITIES
UPPER WABASH RIVER	51201061101	WHITE	INB06B1_01	MCKILLIP DITCH	DISSOLVED OXYGEN
UPPER WABASH RIVER	51201061101	WHITE	INB06B1_01	MCKILLIP DITCH	E. COLI
UPPER WABASH RIVER	51201061101	WHITE	INB06B1_01	MCKILLIP DITCH	IMPAIRED BIOTIC COMMUNITIES
UPPER WABASH RIVER	51201061101	WHITE	INB06B1_01	MCKILLIP DITCH	NUTRIENTS
UPPER WABASH RIVER	51201061201	WHITE	INB06C1_T1002	WELTZIN DITCH	IMPAIRED BIOTIC COMMUNITIES
UPPER WABASH RIVER	51201061201	WHITE	INB06C1_T1003	ACKERMAN-HEADLEE DITCH	IMPAIRED BIOTIC COMMUNITIES
UPPER WABASH RIVER	51201061202	WHITE	INB06C2_T1001	HARP DITCH	E. COLI
UPPER WABASH RIVER	51201061207	WHITE	INB06C7_01	HONEY CREEK	IMPAIRED BIOTIC COMMUNITIES
UPPER WABASH RIVER	51201061207	WHITE	INB06C7_01	HONEY CREEK	TOTAL MERCURY (FISH TISSUE)
UPPER WABASH RIVER	51201061208	WHITE	INB06C8_01	TIPPECANOE RIVER	NUTRIENTS
UPPER WABASH RIVER	51201061208	WHITE	INB06C8_01	TIPPECANOE RIVER	PCBS (FISH TISSUE)
UPPER WABASH RIVER	51201061304	WHITE	INB06D4_01	TIPPECANOE RIVER	PCBS (FISH TISSUE)
UPPER WABASH RIVER	51201061305	WHITE	INB06D5_01	BIG CREEK	E. COLI
UPPER WABASH RIVER	51201061305	WHITE	INB06D6_01	SPRING CREEK	E. COLI
UPPER WABASH RIVER	51201061309	TIPPECANOE	INB06D9_01	TIPPECANOE RIVER	PCBS (FISH TISSUE)
UPPER WABASH RIVER	51201070103	TIPTON	INB0713_T1003	TURKEY CREEK - UNNAMED TRIBUTARY	E. COLI
UPPER WABASH RIVER	51201070108	HOWARD	INB0718_02	KOKOMO CREEK	PCBS (FISH TISSUE)
UPPER WABASH RIVER	51201070109	HOWARD	INB0719_01	WILDCAT CREEK	PCBS (FISH TISSUE)
UPPER WABASH RIVER	51201070103	TIPTON	INB0731_01	TURKEY CREEK	AMMONIA
UPPER WABASH RIVER	51201070103	TIPTON	INB0731_01	TURKEY CREEK	CHLORIDE
UPPER WABASH RIVER	51201070103	TIPTON	INB0731_01	TURKEY CREEK	DISSOLVED OXYGEN

UPPER WABASH RIVER	51201070302	CLINTON	INB0732_01	KILMORE CREEK	DISSOLVED OXYGEN
UPPER WABASH RIVER	51201070302	CLINTON	INB0732_01	KILMORE CREEK	NUTRIENTS
UPPER WABASH RIVER	51201070302	TIPTON	INB0732_T1001	SHANTY CREEK	IMPAIRED BIOTIC COMMUNITIES
UPPER WABASH RIVER	51201070307	CLINTON	INB0737_T1004	LICK RUN	DISSOLVED OXYGEN
UPPER WABASH RIVER	51201070307	CLINTON	INB0737_T1004	LICK RUN	IMPAIRED BIOTIC COMMUNITIES
UPPER WABASH RIVER	51201070308	CLINTON	INB0738_01	WILDCAT CREEK, SOUTH FORK	E. COLI
UPPER WABASH RIVER	51201070308	CLINTON	INB0738_01	WILDCAT CREEK, SOUTH FORK	PCBS (FISH TISSUE)
UPPER WABASH RIVER	51201070308	CLINTON	INB0738_02	WILDCAT CREEK, SOUTH FORK	E. COLI
UPPER WABASH RIVER	51201070308	CLINTON	INB0738_02	WILDCAT CREEK, SOUTH FORK	PCBS (FISH TISSUE)
UPPER WABASH RIVER	51201070309	CLINTON	INB0739_01	LAURAMIE CREEK	E. COLI
UPPER WABASH RIVER	51201070310	TIPPECANOE	INB073A_01	WILDCAT CREEK, SOUTH FORK	PCBS (FISH TISSUE)
UPPER WABASH RIVER	51201070311	TIPPECANOE	INB073B_01	WILDCAT CREEK, SOUTH FORK	PCBS (FISH TISSUE)
UPPER WABASH RIVER	51201070311	TIPPECANOE	INB073B_02	WILDCAT CREEK, SOUTH FORK	PCBS (FISH TISSUE)
UPPER WABASH RIVER	51201070402	HOWARD	INB0742_04	LITTLE WILDCAT CREEK	NUTRIENTS
UPPER WABASH RIVER	51201070402	HOWARD	INB0742_04	WILDCAT CREEK, LITTLE	E. COLI
UPPER WABASH RIVER	51201070403	HOWARD	INB0743_04	WILDCAT CREEK	PCBS (FISH TISSUE)
UPPER WABASH RIVER	51201070405	HOWARD	INB0745_04	WILDCAT CREEK	PCBS (FISH TISSUE)
UPPER WABASH RIVER	51201070407	CARROLL	INB0747_01	WILDCAT CREEK	PCBS (FISH TISSUE)
UPPER WABASH RIVER	51201070408	CARROLL	INB0748_01	WILDCAT CREEK	PCBS (FISH TISSUE)
UPPER WABASH RIVER	51201070409	TIPPECANOE	INB0749_01	WILDCAT CREEK	PCBS (FISH TISSUE)
UPPER WABASH RIVER	51201070409	TIPPECANOE	INB0749_02	WILDCAT CREEK	PCBS (FISH TISSUE)
UPPER WABASH RIVER	51201070409	TIPPECANOE	INB0749_03	WILDCAT CREEK	PCBS (FISH TISSUE)
LOWER WABASH RIVER	51201080104	TIPPECANOE	INB0814_01	ELLIOT DITCH	IMPAIRED BIOTIC COMMUNITIES
LOWER WABASH RIVER	51201080104	TIPPECANOE	INB0814_01	ELLIOT DITCH	PCBS (FISH TISSUE)
LOWER WABASH RIVER	51201080106	TIPPECANOE	INB0816_01	WEA CREEK	E. COLI
LOWER WABASH RIVER	51201080106	TIPPECANOE	INB0816_01	WEA CREEK	PCBS (FISH TISSUE)
LOWER WABASH RIVER	51201080106	TIPPECANOE	INB0816_06A	WEA CREEK - UNNAMED TRIBUTARY	E. COLI
LOWER WABASH RIVER	51201080203	TIPPECANOE	INB0823_01	WABASH RIVER	PCBS (FISH TISSUE)
LOWER WABASH RIVER	51201080304	WARREN	INB0834_04	MUD PINE CREEK	PCBS (FISH TISSUE)
LOWER WABASH RIVER	51201080409	WARREN	INB0849_01	BIG PINE CREEK	E. COLI
LOWER WABASH RIVER	51201080503	TIPPECANOE	INB0853_01	WABASH RIVER	PCBS (FISH TISSUE)
LOWER WABASH RIVER	51201080507	FOUNTAIN	INB0857_01	WABASH RIVER	PCBS (FISH TISSUE)

LOWER WABASH RIVER	51201080510	FOUNTAIN	INB085A_01	WABASH RIVER	PCBS (FISH TISSUE)
LOWER WABASH RIVER	51201080601	TIPPECANOE	INB0861_01	BIG SHAWNEE CREEK	E. COLI
LOWER WABASH RIVER	51201080601	FOUNTAIN	INB0861_02	BIG SHAWNEE CREEK	E. COLI
LOWER WABASH RIVER	51201080602	FOUNTAIN	INB0862_01	BIG SHAWNEE CREEK	E. COLI
LOWER WABASH RIVER	51201080602	FOUNTAIN	INB0862_T1002	LITTLE SHAWNEE CREEK	E. COLI
LOWER WABASH RIVER	51201080603	WARREN	INB0863_01	WABASH RIVER	PCBS (FISH TISSUE)
LOWER WABASH RIVER	51201080606	WARREN	INB0866_02	OPOSSUM RUN	E. COLI
LOWER WABASH RIVER	51201080607	FOUNTAIN	INB0867_01	WABASH RIVER	PCBS (FISH TISSUE)
LOWER WABASH RIVER	51201080607	FOUNTAIN	INB0867_T1001	BEAR CREEK	E. COLI
LOWER WABASH RIVER	51201080608	FOUNTAIN	INB0868_01	WABASH RIVER	PCBS (FISH TISSUE)
LOWER WABASH RIVER	51201080703	MONTGOMERY	INB0873_01	COAL CREEK, NORTH FORK	E. COLI
LOWER WABASH RIVER	51201080703	MONTGOMERY	INB0873_01	COAL CREEK, NORTH FORK	IMPAIRED BIOTIC COMMUNITIES
LOWER WABASH RIVER	51201080703	MONTGOMERY	INB0873_01	COAL CREEK, NORTH FORK	NUTRIENTS
LOWER WABASH RIVER	51201080704	FOUNTAIN	INB0874_01	COAL CREEK	E. COLI
LOWER WABASH RIVER	51201080704	FOUNTAIN	INB0874_T1001	COAL CREEK - UNNAMED TRIBUTARY	E. COLI
LOWER WABASH RIVER	51201080708	FOUNTAIN	INB0878_01	DRY RUN	E. COLI
LOWER WABASH RIVER	51201080708	FOUNTAIN	INB0878_02	DRY RUN	E. COLI
LOWER WABASH RIVER	51201080708	FOUNTAIN	INB0878_03	COAL CREEK	E. COLI
LOWER WABASH RIVER	51201080803	FOUNTAIN	INB0883_01	WABASH RIVER	PCBS (FISH TISSUE)
LOWER WABASH RIVER	51201080902	FOUNTAIN	INB0892_01	PRAIRIE CREEK	E. COLI
LOWER WABASH RIVER	51201081104	VERMILLION	INB08B4_01	LITTLE VERMILLION RIVER	E. COLI
LOWER WABASH RIVER	51201081201	BOONE	INB08C1_01	BIG RACCOON CREEK	IMPAIRED BIOTIC COMMUNITIES
LOWER WABASH RIVER	51201081205	PUTNAM	INB08C5_01	RAMP CREEK, NORTH	IMPAIRED BIOTIC COMMUNITIES
LOWER WABASH RIVER	51201081205	PUTNAM	INB08C5_T1008	RAMP CREEK	IMPAIRED BIOTIC COMMUNITIES
LOWER WABASH RIVER	51201081301	PARKE	INB08D1_02	RACCOON CREEK, SOUTH FORK	E. COLI
LOWER WABASH RIVER	51201081302	PARKE	INB08D2_02	LITTLE RACCOON CREEK	pH
LOWER WABASH RIVER	51201081302	PARKE	INB08D2_T1012	LITTLE RACCOON CREEK - UNNAMED TRIBUTARY	pH
LOWER WABASH RIVER	51201081305	PARKE	INB08D5_01	LITTLE RACCOON CREEK	E. COLI
LOWER WABASH RIVER	51201081403	PARKE	INB08E3_01	BIG RACCOON CREEK	E. COLI
LOWER WABASH RIVER	51201081403	PARKE	INB08E3_02	BIG RACCOON CREEK	E. COLI
LOWER WABASH RIVER	51201081503	PARKE	INB08F3_T1001	ROCK RUN	E. COLI
LOWER WABASH	51201081503	PARKE	INB08F3_T1001	ROCK RUN	IMPAIRED

RIVER					BIOTIC COMMUNITIES
LOWER WABASH RIVER	51201081504	PARKE	INB08F4_01	BIG RACCOON CREEK	PCBS (FISH TISSUE)
LOWER WABASH RIVER	51201081602	VERMILLION	INB08G2_01	WABASH RIVER	PCBS (FISH TISSUE)
LOWER WABASH RIVER	51201081603	VERMILLION	INB08G3_01	WABASH RIVER	PCBS (FISH TISSUE)
LOWER WABASH RIVER	51201081605	VERMILLION	INB08G5_03	WABASH RIVER	PCBS (FISH TISSUE)
LOWER WABASH RIVER	51201081607	VERMILLION	INB08G7_01	WABASH RIVER	PCBS (FISH TISSUE)
LOWER WABASH RIVER	51201100101	CLINTON	INB1011_05	MALLOT DITCH	IMPAIRED BIOTIC COMMUNITIES
LOWER WABASH RIVER	51201100103	BOONE	INB1013_T1004	MUD CREEK	IMPAIRED BIOTIC COMMUNITIES
LOWER WABASH RIVER	51201100104	BOONE	INB1014_T1003	HOSKINS DITCH	IMPAIRED BIOTIC COMMUNITIES
LOWER WABASH RIVER	51201100204	MONTGOMERY	INB1024_01	LYE CREEK	E. COLI
LOWER WABASH RIVER	51201100302	MONTGOMERY	INB1032_01	LITTLE SUGAR CREEK	PCBS (FISH TISSUE)
LOWER WABASH RIVER	51201100303	MONTGOMERY	INB1033_01	SUGAR CREEK, WALNUT FORK	E. COLI
LOWER WABASH RIVER	51201100303	MONTGOMERY	INB1033_01	SUGAR CREEK, WALNUT FORK	PCBS (FISH TISSUE)
LOWER WABASH RIVER	51201100404	BOONE	INB1044_01	GOLDSBERRY CREEK	E. COLI
LOWER WABASH RIVER	51201100405	MONTGOMERY	INB1045_01	SUGAR CREEK	E. COLI
LOWER WABASH RIVER	51201100405	MONTGOMERY	INB1045_01	SUGAR CREEK	NUTRIENTS
LOWER WABASH RIVER	51201100406	MONTGOMERY	INB1046_01	SUGAR CREEK	E. COLI
LOWER WABASH RIVER	51201100407	MONTGOMERY	INB1047_01	SUGAR CREEK	E. COLI
LOWER WABASH RIVER	51201100407	MONTGOMERY	INB1047_01	SUGAR CREEK	PCBS (FISH TISSUE)
LOWER WABASH RIVER	51201100503	FOUNTAIN	INB1053_01	SUGAR MILL CREEK	E. COLI
LOWER WABASH RIVER	51201100503	PARKE	INB1053_T1002	GREEN CREEK	E. COLI
LOWER WABASH RIVER	51201100503	PARKE	INB1053_T1002	GREEN CREEK	IMPAIRED BIOTIC COMMUNITIES
LOWER WABASH RIVER	51201100604	MONTGOMERY	INB1064_01	SUGAR CREEK	E. COLI
LOWER WABASH RIVER	51201100604	MONTGOMERY	INB1064_01	SUGAR CREEK	NUTRIENTS
LOWER WABASH RIVER	51201100604	MONTGOMERY	INB1064_01	SUGAR CREEK	PCBS (FISH TISSUE)
LOWER WABASH RIVER	51201100604	MONTGOMERY	INB1064_02	SUGAR CREEK	NUTRIENTS
LOWER WABASH RIVER	51201100604	MONTGOMERY	INB1064_02	SUGAR CREEK	PCBS (FISH TISSUE)
LOWER WABASH RIVER	51201100606	MONTGOMERY	INB1066_05	SUGAR CREEK	PCBS (FISH TISSUE)
LOWER WABASH RIVER	51201100607	PARKE	INB1067_01	SUGAR CREEK	E. COLI
LOWER WABASH RIVER	51201100607	PARKE	INB1067_01	SUGAR CREEK	NUTRIENTS
LOWER WABASH RIVER	51201100607	PARKE	INB1067_01	SUGAR CREEK	PCBS (FISH TISSUE)
LOWER WABASH RIVER	51201100607	PARKE	INB1067_02	SUGAR CREEK	E. COLI

LOWER WABASH RIVER	51201100607	PARKE	INB1067_02	SUGAR CREEK	PCBS (FISH TISSUÈ)
LOWER WABASH RIVER	51201100609	PARKE	INB1069_01	SUGAR CREEK	PCBS (FISH TISSUÈ)
LOWER WABASH RIVER	51201110406	VIGO	INB1146_03	OTTER CREEK	pH
LOWER WABASH RIVER	51201110504	VIGO	INB1154_03	SUGAR CREEK	IMPAIRED BIOTIC COMMUNITIES
LOWER WABASH RIVER	51201110604	VIGO	INB1164_02	WABASH RIVER	PCBS (FISH TISSUÈ)
LOWER WABASH RIVER	51201110605	VIGO	INB1165_03	WABASH RIVER	NUTRIENTS
LOWER WABASH RIVER	51201110605	VIGO	INB1165_03	WABASH RIVER	PCBS (FISH TISSUÈ)
LOWER WABASH RIVER	51201110704	VIGO	INB1174_01	HONEY CREEK	PCBS (FISH TISSUÈ)
LOWER WABASH RIVER	51201110704	VIGO	INB1174_02	HONEY CREEK	E. COLI
LOWER WABASH RIVER	51201110904	VIGO	INB1194_01	WABASH RIVER	PCBS (FISH TISSUÈ)
LOWER WABASH RIVER	51201111201	SULLIVAN	INB11C1_02	TURMAN CREEK	E. COLI
LOWER WABASH RIVER	51201111201	SULLIVAN	INB11C1_02	TURMAN CREEK	IMPAIRED BIOTIC COMMUNITIES
LOWER WABASH RIVER	51201111203	SULLIVAN	INB11C3_01	TURMAN CREEK	E. COLI
LOWER WABASH RIVER	51201111203	SULLIVAN	INB11C3_01	TURMAN CREEK	IMPAIRED BIOTIC COMMUNITIES
LOWER WABASH RIVER	51201111501	SULLIVAN	INB11F1_01	BUSSERON CREEK	IMPAIRED BIOTIC COMMUNITIES
LOWER WABASH RIVER	51201111502	SULLIVAN	INB11F2_02	BUSSERON, WEST FORK	E. COLI
LOWER WABASH RIVER	51201111503	SULLIVAN	INB11F3_01	BIG BRANCH	IMPAIRED BIOTIC COMMUNITIES
LOWER WABASH RIVER	51201111503	GREENE	INB11F3_T1003	POSSOM HOLLOW	IMPAIRED BIOTIC COMMUNITIES
LOWER WABASH RIVER	51201111504	SULLIVAN	INB11F4_01	BIG BRANCH	IMPAIRED BIOTIC COMMUNITIES
LOWER WABASH RIVER	51201111504	GREENE	INB11F4_T1001	MUD CREEK	IMPAIRED BIOTIC COMMUNITIES
LOWER WABASH RIVER	51201111504	GREENE	INB11F4_T1001	MUD CREEK	NUTRIENTS
LOWER WABASH RIVER	51201111505	SULLIVAN	INB11F5_01	BUSSERON CREEK	DISSOLVED OXYGEN
LOWER WABASH RIVER	51201111505	SULLIVAN	INB11F5_01	BUSSERON CREEK	IMPAIRED BIOTIC COMMUNITIES
LOWER WABASH RIVER	51201111505	SULLIVAN	INB11F5_01	BUSSERON CREEK	TOTAL MERCURY (FISH TISSUE)
LOWER WABASH RIVER	51201111505	SULLIVAN	INB11F5_T1002	KETTLE CREEK	DISSOLVED OXYGEN
LOWER WABASH RIVER	51201111505	SULLIVAN	INB11F5_T1005	SULPHUR CREEK	CADMIUM (DISSOLVED)
LOWER WABASH RIVER	51201111505	SULLIVAN	INB11F5_T1005	SULPHUR CREEK	IMPAIRED BIOTIC COMMUNITIES
LOWER WABASH RIVER	51201111505	SULLIVAN	INB11F5_T1005	SULPHUR CREEK	NUTRIENTS
LOWER WABASH RIVER	51201111505	SULLIVAN	INB11F5_T1005	SULPHUR CREEK	pH

LOWER WABASH RIVER	51201111505	SULLIVAN	INB11F5_T1005	SULPHUR CREEK	ZINC (DISSOLVED)
LOWER WABASH RIVER	51201111506	SULLIVAN	INB11F6_01	BUSSERON CREEK	IMPAIRED BIOTIC COMMUNITIES
LOWER WABASH RIVER	51201111506	SULLIVAN	INB11F6_02	KETTLE CREEK	DISSOLVED OXYGEN
LOWER WABASH RIVER	51201111506	SULLIVAN	INB11F6_T1001	KETTLE CREEK	IMPAIRED BIOTIC COMMUNITIES
LOWER WABASH RIVER	51201111506	SULLIVAN	INB11F6_T1001	KETTLE CREEK	NUTRIENTS
LOWER WABASH RIVER	51201111507	SULLIVAN	INB11F7_01	BUTTERMILK CREEK	IMPAIRED BIOTIC COMMUNITIES
LOWER WABASH RIVER	51201111508	SULLIVAN	INB11F8_01	BUSSERON CREEK	IMPAIRED BIOTIC COMMUNITIES
LOWER WABASH RIVER	51201111509	SULLIVAN	INB11F9_01	BUSSERON CREEK	IMPAIRED BIOTIC COMMUNITIES
LOWER WABASH RIVER	51201111509	SULLIVAN	INB11F9_T1001	ROBBINS BRANCH	IMPAIRED BIOTIC COMMUNITIES
LOWER WABASH RIVER	51201111512	SULLIVAN	INB11FC_01	BUSSERON CREEK	IMPAIRED BIOTIC COMMUNITIES
LOWER WABASH RIVER	51201111502	SULLIVAN	INB11G3_05	BUSSERON CREEK, WEST FORK	E. COLI
LOWER WABASH RIVER	51201111502	SULLIVAN	INB11G3_06	BUSSERON CREEK, WEST FORK	E. COLI
LOWER WABASH RIVER	51201111703	KNOX	INB11H3_01	WABASH RIVER	PCBS (FISH TISSUE)
LOWER WABASH RIVER	51201111801	KNOX	INB11J1_01	MARIA CREEK	E. COLI
LOWER WABASH RIVER	51201111801	SULLIVAN	INB11J1_01	MARIA CREEK	IMPAIRED BIOTIC COMMUNITIES
LOWER WABASH RIVER	51201111801	KNOX	INB11J1_01A	MARIA CREEK	E. COLI
LOWER WABASH RIVER	51201111801	SULLIVAN	INB11J1_T1001	MARIA CREEK	DISSOLVED OXYGEN
LOWER WABASH RIVER	51201111801	SULLIVAN	INB11J1_T1001	MARIA CREEK	E. COLI
LOWER WABASH RIVER	51201111801	SULLIVAN	INB11J1_T1001	MARIA CREEK	IMPAIRED BIOTIC COMMUNITIES
LOWER WABASH RIVER	51201111801	SULLIVAN	INB11J1_T1002	MARIA CREEK - UNNAMED TRIBUTARY	E. COLI
LOWER WABASH RIVER	51201111801	SULLIVAN	INB11J1_T1003	MARIA CREEK - UNNAMED TRIBUTARY	E. COLI
LOWER WABASH RIVER	51201111801	KNOX	INB11J1_T1004	MARIA CREEK - UNNAMED TRIBUTARY	E. COLI
LOWER WABASH RIVER	51201111801	KNOX	INB11J1_T1005	MARIA CREEK - UNNAMED TRIBUTARY	E. COLI
LOWER WABASH RIVER	51201111802	KNOX	INB11J2_01	MARIA CREEK	E. COLI
LOWER WABASH RIVER	51201111901	KNOX	INB11K1_03	WABASH RIVER	PCBS (FISH TISSUE)
LOWER WABASH RIVER	51201111902	KNOX	INB11K2_01	SNAPP CREEK	IMPAIRED BIOTIC COMMUNITIES
LOWER WABASH RIVER	51201111902	KNOX	INB11K2_T1001	SNAPP CREEK	DISSOLVED OXYGEN
LOWER WABASH RIVER	51201111902	KNOX	INB11K2_T1001	SNAPP CREEK	E. COLI
LOWER WABASH RIVER	51201111902	KNOX	INB11K2_T1001	SNAPP CREEK	IMPAIRED BIOTIC COMMUNITIES

LOWER WABASH RIVER	51201111902	KNOX	INB11K2_T1002	KELSO CREEK	IMPAIRED BIOTIC COMMUNITIES
LOWER WABASH RIVER	51201111903	KNOX	INB11K3_01	WABASH RIVER	IMPAIRED BIOTIC COMMUNITIES
LOWER WABASH RIVER	51201111903	KNOX	INB11K3_01	WABASH RIVER	NUTRIENTS
LOWER WABASH RIVER	51201111903	KNOX	INB11K3_01	WABASH RIVER	PCBS (FISH TISSUE)
LOWER WABASH RIVER	51201130202	KNOX	INB1322_03	SWAN POND DITCH	E. COLI
LOWER WABASH RIVER	51201130202	KNOX	INB1322_03	SWAN POND DITCH	IMPAIRED BIOTIC COMMUNITIES
LOWER WABASH RIVER	51201130301	GIBSON	INB1331_01	BROWN DITCH	E. COLI
LOWER WABASH RIVER	51201130301	GIBSON	INB1331_01	BROWN DITCH	IMPAIRED BIOTIC COMMUNITIES
LOWER WABASH RIVER	51201130501	GIBSON	INB1351_01	HIGGINBOTHAM DITCH	E. COLI
LOWER WABASH RIVER	51201130501	GIBSON	INB1351_01	HIGGINBOTHAM DITCH	IMPAIRED BIOTIC COMMUNITIES
LOWER WABASH RIVER	51201130501	GIBSON	INB1351_T1002	HIGGINBOTHAM DITCH	E. COLI
LOWER WABASH RIVER	51201130501	GIBSON	INB1351_T1002	HIGGINBOTHAM DITCH	IMPAIRED BIOTIC COMMUNITIES
LOWER WABASH RIVER	51201130706	VANDERBURGH	INB1376_01	LITTLE CREEK	E. COLI
LOWER WABASH RIVER	51201130706	VANDERBURGH	INB1376_01	LITTLE CREEK	IMPAIRED BIOTIC COMMUNITIES
LOWER WABASH RIVER	51201130707	POSEY	INB1377_01	LITTLE CREEK	NUTRIENTS
LOWER WABASH RIVER	51201130707	POSEY	INB1377_01	LITTLE CREEK	pH
LOWER WABASH RIVER	51201130709	POSEY	INB1379_01	BIG CREEK	IMPAIRED BIOTIC COMMUNITIES
LOWER WABASH RIVER	51201130709	POSEY	INB1379_T1011	WABASH RIVER - UNNAMED TRIBUTARY	IMPAIRED BIOTIC COMMUNITIES
LOWER WABASH RIVER	51201130803	POSEY	INB1383_01	WABASH RIVER	PCBS (FISH TISSUE)
LOWER WABASH RIVER	51201130901	POSEY	INB1391_01	WABASH RIVER	PCBS (FISH TISSUE)
LOWER WABASH RIVER	51201130902	POSEY	INB1392_01	WABASH RIVER	IMPAIRED BIOTIC COMMUNITIES
LOWER WABASH RIVER	51201130902	POSEY	INB1392_01	WABASH RIVER	PCBS (FISH TISSUE)
GREAT LAKES	40400010102	LAPORTE	INC0112G_G1092	LAKE MICHIGAN SHORELINE-LAPORTE	PCBS (FISH TISSUE)
GREAT LAKES	40400010102	LAPORTE	INC0112G_G1092	LAKE MICHIGAN SHORELINE-LAPORTE	TOTAL MERCURY (FISH TISSUE)
GREAT LAKES	40400010204	LAPORTE	INC0124_T1001	SPRING CREEK - UNNAMED TRIBUTARY	E. COLI
GREAT LAKES	40400010204	LAPORTE	INC0124_T1001A	SPRING CREEK - UNNAMED TRIBUTARY	E. COLI
GREAT LAKES	40400010204	LAPORTE	INC0124_T1001B	SPRING CREEK - UNNAMED TRIBUTARY	E. COLI
GREAT LAKES	40400010204	LAPORTE	INC0124_T1001B1	SPRING CREEK - UNNAMED TRIBUTARY	E. COLI
GREAT LAKES	40400010204	LAPORTE	INC0124_T1001B2	SPRING CREEK - UNNAMED TRIBUTARY	E. COLI

GREAT LAKES	40400010204	LAPORTE	INC0124_T1002	SPRING CREEK - UNNAMED TRIBUTARY	IMPAIRED BIOTIC COMMUNITIES
GREAT LAKES	40400010204	LAPORTE	INC0124_T1002A	SPRING CREEK - UNNAMED TRIBUTARY	E. COLI
GREAT LAKES	40400010204	LAPORTE	INC0124_T1002B	SPRING CREEK - UNNAMED TRIBUTARY	E. COLI
GREAT LAKES	40400010205	LAPORTE	INC0125_02A	GALENA RIVER - UNNAMED TRIBUTARY	E. COLI
GREAT LAKES	40400010302	PORTER	INC0132_T1008	SALT CREEK - UNNAMED TRIBUTARY	E. COLI
GREAT LAKES	40400010302	PORTER	INC0132_T1008	SALT CREEK - UNNAMED TRIBUTARY	IMPAIRED BIOTIC COMMUNITIES
GREAT LAKES	40400010401	LAPORTE	INC0141_01	LITTLE CALUMET RIVER, EAST ARM	DISSOLVED OXYGEN
GREAT LAKES	40400010401	LAPORTE	INC0141_01	LITTLE CALUMET RIVER, EAST ARM	IMPAIRED BIOTIC COMMUNITIES
GREAT LAKES	40400010401	LAPORTE	INC0141_T1001	LITTLE CALUMET RIVER, EAST ARM - UNNAMED TRIBUTARY	DISSOLVED OXYGEN
GREAT LAKES	40400010401	PORTER	INC0141_T1002	LITTLE CALUMET RIVER, EAST ARM - UNNAMED TRIBUTARY	IMPAIRED BIOTIC COMMUNITIES
GREAT LAKES	40400010402	PORTER	INC0142_T1003	LITTLE CALUMET RIVER, EAST ARM - UNNAMED TRIBUTARY	E. COLI
GREAT LAKES	40400010402	PORTER	INC0142_T1003	LITTLE CALUMET RIVER, EAST ARM - UNNAMED TRIBUTARY	IMPAIRED BIOTIC COMMUNITIES
GREAT LAKES	40400010403	PORTER	INC0143_T1002	WILLOW CREEK (UPSTREAM F CHRISMAN DITCH)	DISSOLVED OXYGEN
GREAT LAKES	40400010403	PORTER	INC0143_T1005	LITTLE CALUMET RIVER, EAST ARM - UNNAMED TRIBUTARY	CHLORIDE
GREAT LAKES	40400010403	PORTER	INC0143_T1005	LITTLE CALUMET RIVER, EAST ARM - UNNAMED TRIBUTARY	DISSOLVED OXYGEN
GREAT LAKES	40400010403	PORTER	INC0143_T1005	LITTLE CALUMET RIVER, EAST ARM - UNNAMED TRIBUTARY	E. COLI
GREAT LAKES	40400010403	PORTER	INC0143_T1005	LITTLE CALUMET RIVER, EAST ARM - UNNAMED TRIBUTARY	IMPAIRED BIOTIC COMMUNITIES
GREAT LAKES	40400010403	PORTER	INC0143_T1005	LITTLE CALUMET RIVER, EAST ARM - UNNAMED TRIBUTARY	NUTRIENTS
GREAT LAKES	40400010403	PORTER	INC0143_T1006	COFFEE CREEK	DISSOLVED OXYGEN
GREAT LAKES	40400010403	PORTER	INC0143_T1006	COFFEE CREEK	E. COLI
GREAT LAKES	40400010403	PORTER	INC0143_T1006	COFFEE CREEK	IMPAIRED BIOTIC COMMUNITIES
GREAT LAKES	40400010403	PORTER	INC0143_T1007	COFFEE CREEK - UNNAMED TRIBUTARY	DISSOLVED OXYGEN
GREAT LAKES	40400010403	PORTER	INC0143_T1007	COFFEE CREEK - UNNAMED TRIBUTARY	IMPAIRED BIOTIC COMMUNITIES
GREAT LAKES	40400010403	PORTER	INC0143_T1007	COFFEE CREEK - UNNAMED TRIBUTARY	NUTRIENTS
GREAT LAKES	40400010508	LAKE	INC0158_T1005	LITTLE CALUMET RIVER	PCBS (FISH TISSUE)
GREAT LAKES	40400010509	PORTER	INC0159_01	LITTLE CALUMET RIVER	IMPAIRED BIOTIC COMMUNITIES
GREAT LAKES	40400010509	PORTER	INC0159_01	LITTLE CALUMET RIVER	PCBS (FISH TISSUE)

GREAT LAKES	40400010509	PORTER	INC0159_T1001	WILLOW CREEK	DISSOLVED OXYGEN
GREAT LAKES	40400010601	PORTER	INC0161_02	BROWN DITCH	E. COLI
GREAT LAKES	40400010602	PORTER	INC0162_03	DUNES CREEK	E. COLI
GREAT LAKES	40400010602	PORTER	INC0162_03	DUNES CREEK	IMPAIRED BIOTIC COMMUNITIES
GREAT LAKES	40400010603	LAKE	INC0163_T1002	MICHIGAN, LAKE - UNNAMED TRIBUTARY	IMPAIRED BIOTIC COMMUNITIES
GREAT LAKES	40400010603	LAKE	INC0163G_G1074	MICHIGAN, LAKE	PCBS (FISH TISSUE)
GREAT LAKES	40400010603	LAKE	INC0163G_G1074	MICHIGAN, LAKE	TOTAL MERCURY (FISH TISSUE)
GREAT LAKES	40400010603	LAKE	INC0163G_G1075	MICHIGAN, LAKE	PCBS (FISH TISSUE)
GREAT LAKES	40400010603	LAKE	INC0163G_G1075	MICHIGAN, LAKE	TOTAL MERCURY (FISH TISSUE)
GREAT LAKES	40400010603	LAKE	INC0163G_G1078	MICHIGAN, LAKE	PCBS (FISH TISSUE)
GREAT LAKES	40400010603	LAKE	INC0163G_G1078	MICHIGAN, LAKE	TOTAL MERCURY (FISH TISSUE)
GREAT LAKES	40400010603	LAKE	INC0163G_G1078	MICHIGAN, LAKE (SHORELINE)	FREE CYANIDE
GREAT LAKES	40400010602	PORTER	INC0163G_G1093	MICHIGAN, LAKE	PCBS (FISH TISSUE)
GREAT LAKES	40400010602	PORTER	INC0163G_G1093	MICHIGAN, LAKE	TOTAL MERCURY (FISH TISSUE)
OHIO RIVER TRIBUTARIES	51402010301	PERRY	INE0131_T1003	TIGE CREEK (UPSTREAM OF I-64)	IMPAIRED BIOTIC COMMUNITIES
OHIO RIVER TRIBUTARIES	51402010401	DUBOIS	INE0141_02	ANDERSON RIVER	IMPAIRED BIOTIC COMMUNITIES
OHIO RIVER TRIBUTARIES	51402010503	SPENCER	INE0153_09	CROOKED CREEK	DISSOLVED OXYGEN
OHIO RIVER TRIBUTARIES	51402010503	SPENCER	INE0153_09	CROOKED CREEK	E. COLI
OHIO RIVER TRIBUTARIES	51402010503	SPENCER	INE0153_10	CROOKED CREEK	DISSOLVED OXYGEN
OHIO RIVER TRIBUTARIES	51402010503	SPENCER	INE0153_10	CROOKED CREEK	E. COLI
OHIO RIVER TRIBUTARIES	51402010703	SPENCER	INE0173_12	LITTLE SANDY CREEK	DISSOLVED OXYGEN
OHIO RIVER TRIBUTARIES	51402010703	SPENCER	INE0173_12	LITTLE SANDY CREEK	IMPAIRED BIOTIC COMMUNITIES
OHIO RIVER TRIBUTARIES	51402010901	DUBOIS	INE0191_01	NORTH FORK LITTLE PIGEON CREEK	IMPAIRED BIOTIC COMMUNITIES
OHIO RIVER TRIBUTARIES	51402010908	SPENCER	INE0198_T1025	LITTLE PIGEON CREEK, EAST FORK - UNNAMED TRIBUTARY	DISSOLVED OXYGEN
OHIO RIVER TRIBUTARIES	51402010908	SPENCER	INE0198_T1025	LITTLE PIGEON CREEK, EAST FORK - UNNAMED TRIBUTARY	IMPAIRED BIOTIC COMMUNITIES
OHIO RIVER TRIBUTARIES	51402011101	WARRICK	INE01B1_03	CYPRESS CREEK	E. COLI
OHIO RIVER TRIBUTARIES	51402020104	GIBSON	INE0214_01	PIGEON CREEK	E. COLI
OHIO RIVER TRIBUTARIES	51402020106	GIBSON	INE0216_01	PIGEON CREEK	IMPAIRED BIOTIC COMMUNITIES
OHIO RIVER TRIBUTARIES	51402020106	GIBSON	INE0216_02	WABASH AND ERIE CANAL	E. COLI

OHIO RIVER TRIBUTARIES	51402020107	GIBSON	INE0217_04	WABASH AND ERIE CANAL	E. COLI
OHIO RIVER TRIBUTARIES	51402020107	GIBSON	INE0217_05	PIGEON CREEK - UNNAMED TRIBUTARY	E. COLI
OHIO RIVER TRIBUTARIES	51402020203	WARRICK	INE0223_T1007	CLEAR BRANCH	E. COLI
OHIO RIVER TRIBUTARIES	51402020203	WARRICK	INE0223_T1008	PIGEON CREEK - UNNAMED TRIBUTARY	E. COLI
OHIO RIVER TRIBUTARIES	51402020204	WARRICK	INE0224_01	PIGEON CREEK	DISSOLVED OXYGEN
OHIO RIVER TRIBUTARIES	51402020204	WARRICK	INE0224_01	PIGEON CREEK	IMPAIRED BIOTIC COMMUNITIES
OHIO RIVER TRIBUTARIES	51402020204	WARRICK	INE0224_01	PIGEON CREEK	NUTRIENTS
OHIO RIVER TRIBUTARIES	51402020301	WARRICK	INE0231_01	BLUEGRASS CREEK	E. COLI
OHIO RIVER TRIBUTARIES	51402020301	VANDERBURGH	INE0231_02	BLUEGRASS CREEK - UNNAMED TRIBUTARY	DISSOLVED OXYGEN
OHIO RIVER TRIBUTARIES	51402020301	VANDERBURGH	INE0231_02	BLUEGRASS CREEK - UNNAMED TRIBUTARY	IMPAIRED BIOTIC COMMUNITIES
OHIO RIVER TRIBUTARIES	51402020306	VANDERBURGH	INE0236_01	PIGEON CREEK	DISSOLVED OXYGEN
OHIO RIVER TRIBUTARIES	51402020306	VANDERBURGH	INE0236_01	PIGEON CREEK	NUTRIENTS
OHIO RIVER TRIBUTARIES	51402020306	VANDERBURGH	INE0236_02	PIGEON CREEK	PCBS (FISH TISSUE)
OHIO RIVER TRIBUTARIES	5140202040120	VANDERBURGH	INE024C_T1004	PIGEON CREEK	PCBS (FISH TISSUE)
OHIO RIVER TRIBUTARIES	51402020601	VANDERBURGH	INE0261_01	BAYOU CREEK	DISSOLVED OXYGEN
GREAT MIAMI RIVER	50800020802	UNION	ING0282_01	INDIAN CREEK	DISSOLVED OXYGEN
GREAT MIAMI RIVER	50800020802	UNION	ING0282_01	INDIAN CREEK	E. COLI
GREAT MIAMI RIVER	50800020802	UNION	ING0282_01	INDIAN CREEK	NUTRIENTS
GREAT MIAMI RIVER	50800020802	UNION	ING0282_02	INDIAN CREEK	DISSOLVED OXYGEN
GREAT MIAMI RIVER	50800020802	UNION	ING0282_02	INDIAN CREEK	E. COLI
GREAT MIAMI RIVER	50800020802	UNION	ING0282_02	INDIAN CREEK	NUTRIENTS
GREAT MIAMI RIVER	50800020907	DEARBORN	ING0297_01	GREAT MIAMI RIVER	PCBS (FISH TISSUE)
GREAT MIAMI RIVER	50800030102	WAYNE	ING0312_01	MARTINDALE CREEK	E. COLI
GREAT MIAMI RIVER	50800030106	HENRY	ING0316_01	SUMMONS CREEK	E. COLI
GREAT MIAMI RIVER	50800030107	WAYNE	ING0317_01	MARTINDALE CREEK	E. COLI
GREAT MIAMI RIVER	50800030108	WAYNE	ING0318_02	WHITEWATER RIVER	IMPAIRED BIOTIC COMMUNITIES
GREAT MIAMI RIVER	50800030201	RANDOLPH	ING0321_01	MUD CREEK	E. COLI
GREAT MIAMI RIVER	50800030205	WAYNE	ING0325_01	WHITEWATER RIVER, WEST FORK	TOTAL MERCURY (FISH TISSUE)
GREAT MIAMI RIVER	50800030301	WAYNE	ING0331_01	NOLANDS FORK	DISSOLVED OXYGEN
GREAT MIAMI RIVER	50800030301	WAYNE	ING0331_01	NOLANDS FORK	IMPAIRED BIOTIC COMMUNITIES
GREAT MIAMI RIVER	50800030303	WAYNE	ING0333_01	NOLANDS FORK	E. COLI
GREAT MIAMI	50800030404	FAYETTE	ING0344_01	KILLBUCK CREEK	TOTAL

RIVER					MERCURY (FISH TISSUE)
GREAT MIAMI RIVER	50800030408	FRANKLIN	ING0348_04	WHITEWATER CANAL	E. COLI
GREAT MIAMI RIVER	50800030502	FRANKLIN	ING0352_01	SALT CREEK	DISSOLVED OXYGEN
GREAT MIAMI RIVER	50800030502	FRANKLIN	ING0352_01	SALT CREEK	IMPAIRED BIOTIC COMMUNITIES
GREAT MIAMI RIVER	50800030502	FRANKLIN	ING0352_01	SALT CREEK	NUTRIENTS
GREAT MIAMI RIVER	50800030505	FRANKLIN	ING0355_T1002	HARVEY BRANCH	IMPAIRED BIOTIC COMMUNITIES
GREAT MIAMI RIVER	50800030602	FRANKLIN	ING0362_01	WHITEWATER CANAL	E. COLI
GREAT MIAMI RIVER	50800030602	FRANKLIN	ING0362_01	WHITEWATER CANAL	IMPAIRED BIOTIC COMMUNITIES
GREAT MIAMI RIVER	50800030605	FRANKLIN	ING0365_02	WHITEWATER CANAL	IMPAIRED BIOTIC COMMUNITIES
GREAT MIAMI RIVER	50800030707	WAYNE	ING0377_02	WHITEWATER RIVER, EAST FORK	PCBS (FISH TISSUE)
GREAT MIAMI RIVER	50800030711	UNION	ING037B_01	WHITEWATER RIVER, EAST FORK	PCBS (FISH TISSUE)
GREAT MIAMI RIVER	50800030712	UNION	ING037C_03	SILVER CREEK	NUTRIENTS
GREAT MIAMI RIVER	50800030713	UNION	ING037D_02	RICHLAND CREEK	E. COLI
GREAT MIAMI RIVER	50800030714	UNION	ING037E_05	HANNA CREEK	DISSOLVED OXYGEN
GREAT MIAMI RIVER	50800030804	FRANKLIN	ING0384_T1003	RICHLAND CREEK	DISSOLVED OXYGEN
GREAT MIAMI RIVER	50800030805	FRANKLIN	ING0385_01	WHITEWATER RIVER	PCBS (FISH TISSUE)
GREAT MIAMI RIVER	50800030806	DEARBORN	ING0386_T1001	LOGAN CREEK	DISSOLVED OXYGEN
GREAT MIAMI RIVER	50800030806	DEARBORN	ING0386_T1001	LOGAN CREEK	TOTAL MERCURY (FISH TISSUE)
GREAT MIAMI RIVER	50800030806	FRANKLIN	ING0386_T1006	CRANES RUN	DISSOLVED OXYGEN
GREAT MIAMI RIVER	50800030806	FRANKLIN	ING0386_T1006A	CRANES RUN - UNNAMED TRIBUTARY	DISSOLVED OXYGEN
GREAT LAKES	40500010801	STEUBEN	INJ0181_T1002	FOLLETTE CREEK	IMPAIRED BIOTIC COMMUNITIES
GREAT LAKES	40500010804	STEUBEN	INJ0184_01	CROOKED CREEK	E. COLI
GREAT LAKES	40500011002	STEUBEN	INJ01A2_01	PIGEON CREEK	IMPAIRED BIOTIC COMMUNITIES
GREAT LAKES	40500011002	STEUBEN	INJ01A2_T1002	JOHNSON DITCH	E. COLI
GREAT LAKES	40500011002	STEUBEN	INJ01A2_T1004	MUD CREEK	CHLORIDE
GREAT LAKES	40500011003	STEUBEN	INJ01A3_01	PIGEON CREEK	IMPAIRED BIOTIC COMMUNITIES
GREAT LAKES	40500011003	STEUBEN	INJ01A3_T1002	PIGEON CREEK - UNNAMED TRIBUTARY	E. COLI
GREAT LAKES	40500011003	STEUBEN	INJ01A3_T1002	PIGEON CREEK - UNNAMED TRIBUTARY	IMPAIRED BIOTIC COMMUNITIES
GREAT LAKES	40500011007	STEUBEN	INJ01A7_T1001	INLET TO OTTER LAKE	IMPAIRED BIOTIC COMMUNITIES
GREAT LAKES	40500011008	LAGRANGE	INJ01A8_T1008	INLET TO LITTLE TURKEY LAKE	DISSOLVED OXYGEN
GREAT LAKES	40500011008	LAGRANGE	INJ01A8_T1008	INLET TO LITTLE	IMPAIRED

				TURKEY LAKE	BIOTIC COMMUNITIES
GREAT LAKES	40500011009	LAGRANGE	INJ01A9_01	PIGEON CREEK	IMPAIRED BIOTIC COMMUNITIES
GREAT LAKES	40500011010	LAGRANGE	INJ01AA_01	PIGEON CREEK	E. COLI
GREAT LAKES	40500011101	LAGRANGE	INJ01B1_01	FLY CREEK, EAST	DISSOLVED OXYGEN
GREAT LAKES	40500011101	LAGRANGE	INJ01B1_01	FLY CREEK, EAST	E. COLI
GREAT LAKES	40500011101	LAGRANGE	INJ01B1_01	FLY CREEK, EAST	IMPAIRED BIOTIC COMMUNITIES
GREAT LAKES	40500011101	LAGRANGE	INJ01B1_02	FLY CREEK, EAST	DISSOLVED OXYGEN
GREAT LAKES	40500011101	LAGRANGE	INJ01B1_02	FLY CREEK, EAST	IMPAIRED BIOTIC COMMUNITIES
GREAT LAKES	40500011102	LAGRANGE	INJ01B2_01	FLY CREEK	DISSOLVED OXYGEN
GREAT LAKES	40500011103	LAGRANGE	INJ01B3_T1001	CLINE LAKE INLET	E. COLI
GREAT LAKES	40500011105	LAGRANGE	INJ01B5_01	PAGE DITCH	IMPAIRED BIOTIC COMMUNITIES
GREAT LAKES	40500011105	LAGRANGE	INJ01B5_T1001	COTTON LAKE DITCH	E. COLI
GREAT LAKES	40500011105	LAGRANGE	INJ01B5_T1001	COTTON LAKE DITCH	IMPAIRED BIOTIC COMMUNITIES
GREAT LAKES	40500011106	LAGRANGE	INJ01B6_02	PIGEON RIVER	PCBS (FISH TISSUE)
GREAT LAKES	40500011107	LAGRANGE	INJ01B7_T1001	FETCH DITCH	IMPAIRED BIOTIC COMMUNITIES
GREAT LAKES	40500011201	LAGRANGE	INJ01C2_T1001	LITTLE ELKHART RIVER - UNNAMED TRIBUTARY	DISSOLVED OXYGEN
GREAT LAKES	40500011201	LAGRANGE	INJ01C2_T1001	LITTLE ELKHART RIVER - UNNAMED TRIBUTARY	E. COLI
GREAT LAKES	40500011201	LAGRANGE	INJ01C2_T1001	LITTLE ELKHART RIVER - UNNAMED TRIBUTARY	IMPAIRED BIOTIC COMMUNITIES
GREAT LAKES	40500011204	LAGRANGE	INJ01C4_03	LITTLE ELKHART RIVER	E. COLI
GREAT LAKES	40500011204	ELKHART	INJ01C4_04	LITTLE ELKHART RIVER	E. COLI
GREAT LAKES	40500011205	ELKHART	INJ01C5_02	LITTLE ELKHART RIVER	E. COLI
GREAT LAKES	40500011205	ELKHART	INJ01C5_02	LITTLE ELKHART RIVER	IMPAIRED BIOTIC COMMUNITIES
GREAT LAKES	40500011505	NOBLE	INJ01F5_01	ELKHART RIVER, MIDDLE BRANCH	DISSOLVED OXYGEN
GREAT LAKES	40500011505	NOBLE	INJ01F5_01	ELKHART RIVER, MIDDLE BRANCH	E. COLI
GREAT LAKES	40500011505	NOBLE	INJ01F5_01	ELKHART RIVER, MIDDLE BRANCH	IMPAIRED BIOTIC COMMUNITIES
GREAT LAKES	40500011507	NOBLE	INJ01F7_01	ELKHART RIVER, NORTH BRANCH	E. COLI
GREAT LAKES	40500011602	NOBLE	INJ01G2_01	CARROL CREEK	E. COLI
GREAT LAKES	40500011602	NOBLE	INJ01G2_01	CARROL CREEK	IMPAIRED BIOTIC COMMUNITIES
GREAT LAKES	40500011603	NOBLE	INJ01G3_01	CROFT DITCH	E. COLI
GREAT LAKES	40500011604	NOBLE	INJ01G4_01	ELKHART RIVER, SOUTH BRANCH	E. COLI
GREAT LAKES	40500011604	NOBLE	INJ01G4_01	ELKHART RIVER, SOUTH BRANCH	IMPAIRED BIOTIC COMMUNITIES
GREAT LAKES	40500011605	NOBLE	INJ01G5_01	ELKHART RIVER, SOUTH BRANCH	E. COLI

GREAT LAKES	40500011704	KOSCIUSKO	INJ01H2_T1003	HOOPINGARNER DITCH	E. COLI
GREAT LAKES	40500011704	KOSCIUSKO	INJ01H4_01	TURKEY CREEK	E. COLI
GREAT LAKES	40500011704	KOSCIUSKO	INJ01H4_T1001	SKINNER DITCH	E. COLI
GREAT LAKES	40500011704	ELKHART	INJ01H4_T1002	TURKEY CREEK - UNNAMED TRIBUTARY	E. COLI
GREAT LAKES	40500011705	KOSCIUSKO	INJ01H5_01	TURKEY CREEK	E. COLI
GREAT LAKES	40500011705	KOSCIUSKO	INJ01H5_01	TURKEY CREEK	IMPAIRED BIOTIC COMMUNITIES
GREAT LAKES	40500011706	ELKHART	INJ01H6_01	BERLIN COURT DITCH	DISSOLVED OXYGEN
GREAT LAKES	40500011706	ELKHART	INJ01H6_01	BERLIN COURT DITCH	E. COLI
GREAT LAKES	40500011706	ELKHART	INJ01H6_01	BERLIN COURT DITCH	NUTRIENTS
GREAT LAKES	40500011707	KOSCIUSKO	INJ01H7_04	TURKEY CREEK	E. COLI
GREAT LAKES	40500011708	ELKHART	INJ01H8_01	TURKEY CREEK	E. COLI
GREAT LAKES	40500011709	ELKHART	INJ01H9_01	TURKEY CREEK	E. COLI
GREAT LAKES	40500011506	NOBLE	INJ01HF6_T1005	GRETZINGER DITCH	E. COLI
GREAT LAKES	40500011506	NOBLE	INJ01HF6_T1005	GRETZINGER DITCH	IMPAIRED BIOTIC COMMUNITIES
GREAT LAKES	40500011801	ELKHART	INJ01J1_03	STONY CREEK	E. COLI
GREAT LAKES	40500011802	NOBLE	INJ01J2_03	ELKHART RIVER	E. COLI
GREAT LAKES	40500011802	NOBLE	INJ01J2_04	ELKHART RIVER	E. COLI
GREAT LAKES	40500011803	NOBLE	INJ01J3_01	SOLOMON CREEK	E. COLI
GREAT LAKES	40500011803	NOBLE	INJ01J3_01	SOLOMON CREEK	IMPAIRED BIOTIC COMMUNITIES
GREAT LAKES	40500011803	NOBLE	INJ01J3_T1001	IDEN BRANCH	E. COLI
GREAT LAKES	40500011804	ELKHART	INJ01J4_01	SOLOMON CREEK	E. COLI
GREAT LAKES	40500011804	KOSCIUSKO	INJ01J4_T1001	CROMWELL DITCH	CHLORIDE
GREAT LAKES	40500011804	KOSCIUSKO	INJ01J4_T1001	CROMWELL DITCH	DISSOLVED OXYGEN
GREAT LAKES	40500011804	KOSCIUSKO	INJ01J4_T1001	CROMWELL DITCH	E. COLI
GREAT LAKES	40500011804	KOSCIUSKO	INJ01J4_T1001	CROMWELL DITCH	IMPAIRED BIOTIC COMMUNITIES
GREAT LAKES	40500011804	KOSCIUSKO	INJ01J4_T1001	CROMWELL DITCH	NUTRIENTS
GREAT LAKES	40500011805	ELKHART	INJ01J5_01	ELKHART RIVER	E. COLI
GREAT LAKES	40500011805	ELKHART	INJ01J5_02	ELKHART RIVER	E. COLI
GREAT LAKES	40500011901	ELKHART	INJ01K1_01	ROCK RUN CREEK	E. COLI
GREAT LAKES	40500011902	ELKHART	INJ01K2_02	ROCK RUN CREEK	E. COLI
GREAT LAKES	40500011904	ELKHART	INJ01K4_01	ELKHART RIVER	E. COLI
GREAT LAKES	40500011904	ELKHART	INJ01K4_03	ELKHART RIVER	E. COLI
GREAT LAKES	40500011904	ELKHART	INJ01K4_03	ELKHART RIVER	PCBS (FISH TISSUE)
GREAT LAKES	40500012001	ELKHART	INJ01L1_01	SAINT JOSEPH RIVER	PCBS (FISH TISSUE)
GREAT LAKES	40500012002	ELKHART	INJ01L2_01	PINE CREEK	E. COLI
GREAT LAKES	40500012002	ELKHART	INJ01L2_01B	PINE CREEK - UNNAMED TRIBUTARY	E. COLI
GREAT LAKES	40500012002	ELKHART	INJ01L2_02	PINE CREEK	E. COLI
GREAT LAKES	40500012002	ELKHART	INJ01L2_T1001	INDIAN CREEK	E. COLI
GREAT LAKES	40500012004	ELKHART	INJ01L4_01	SAINT JOSEPH RIVER	IMPAIRED BIOTIC COMMUNITIES
GREAT LAKES	40500012004	ELKHART	INJ01L4_01	SAINT JOSEPH RIVER	PCBS (FISH TISSUE)
GREAT LAKES	40500012004	ELKHART	INJ01L4_02	SAINT JOSEPH RIVER	PCBS (FISH TISSUE)
GREAT LAKES	40500012101	ST JOSEPH	INJ01M1_01	GRIMES DITCH	DISSOLVED OXYGEN

GREAT LAKES	40500012101	ST JOSEPH	INJ01M1_01	GRIMES DITCH	E. COLI
GREAT LAKES	40500012101	ST JOSEPH	INJ01M1_01	GRIMES DITCH	IMPAIRED BIOTIC COMMUNITIES
GREAT LAKES	40500012101	ST JOSEPH	INJ01M1_01	GRIMES DITCH	NUTRIENTS
GREAT LAKES	40500012102	ELKHART	INJ01M2_T1001	WISLER DITCH	AMMONIA
GREAT LAKES	40500012102	ELKHART	INJ01M2_T1001	WISLER DITCH	IMPAIRED BIOTIC COMMUNITIES
GREAT LAKES	40500012102	ELKHART	INJ01M2_T1001	WISLER DITCH	NUTRIENTS
GREAT LAKES	40500012103	ELKHART	INJ01M3_01	BAUGO CREEK	IMPAIRED BIOTIC COMMUNITIES
GREAT LAKES	40500012104	ELKHART	INJ01M4_01	BAUGO CREEK	E. COLI
GREAT LAKES	40500012104	ST JOSEPH	INJ01M4_T1003	ROGERS DITCH	E. COLI
GREAT LAKES	40500012201	ELKHART	INJ01N1_01	COBUS CREEK	E. COLI
GREAT LAKES	40500012201	ELKHART	INJ01N1_01	COBUS CREEK	IMPAIRED BIOTIC COMMUNITIES
GREAT LAKES	40500012202	ELKHART	INJ01N2_04	SAINT JOSEPH RIVER	PCBS (FISH TISSUE)
GREAT LAKES	40500012203	ST JOSEPH	INJ01N3_01	SAINT JOSEPH RIVER	PCBS (FISH TISSUE)
GREAT LAKES	40500012203	ST JOSEPH	INJ01N3_T1002	ELLER DITCH	E. COLI
GREAT LAKES	40500012203	ST JOSEPH	INJ01N3_T1002	ELLER DITCH	IMPAIRED BIOTIC COMMUNITIES
GREAT LAKES	40500012204	ST. JOSEPH	INJ01N4_01	ST. JOSEPH RIVER	PCBS (FISH TISSUE)
GREAT LAKES	40500012204	ST JOSEPH	INJ01N4_T1002	WILLOW CREEK	E. COLI
GREAT LAKES	40500012204	ST JOSEPH	INJ01N4_T1002	WILLOW CREEK	IMPAIRED BIOTIC COMMUNITIES
GREAT LAKES	40500012205	ST JOSEPH	INJ01N5_01	SAINT JOSEPH RIVER	PCBS (FISH TISSUE)
GREAT LAKES	40500012205	ST JOSEPH	INJ01N5_T1003	BOWMAN CREEK	E. COLI
GREAT LAKES	40500012205	ST JOSEPH	INJ01N5_T1003	BOWMAN CREEK	IMPAIRED BIOTIC COMMUNITIES
GREAT LAKES	40500012206	ST JOSEPH	INJ01N6_01	JUDY CREEK	E. COLI
GREAT LAKES	40500012206	ST JOSEPH	INJ01N6_02	JUDY CREEK	E. COLI
GREAT LAKES	40500012207	ST JOSEPH	INJ01N7_01	SAINT JOSEPH RIVER	PCBS (FISH TISSUE)
GREAT LAKES	40500012208	ST JOSEPH	INJ01N8_01	SAINT JOSEPH RIVER	PCBS (FISH TISSUE)
GREAT LAKES	40500012208	ST JOSEPH	INJ01N8_T1002	SAINT JOSEPH RIVER - UNNAMED TRIBUTARY	IMPAIRED BIOTIC COMMUNITIES
UPPER ILLINOIS RIVER	71200010105	ST JOSEPH	INK0115_01	POTATO CREEK	IMPAIRED BIOTIC COMMUNITIES
UPPER ILLINOIS RIVER	71200010105	ST JOSEPH	INK0115_01	POTATO CREEK	PCBS (FISH TISSUE)
UPPER ILLINOIS RIVER	71200010203	ST JOSEPH	INK0123_01	GEYER DITCH	PCBS (FISH TISSUE)
UPPER ILLINOIS RIVER	71200010203	ST JOSEPH	INK0123_01A	GEYER DITCH - UNNAMED TRIBUTARY	PCBS (FISH TISSUE)
UPPER ILLINOIS RIVER	71200010203	ST JOSEPH	INK0123_01B	GEYER DITCH - UNNAMED TRIBUTARY	PCBS (FISH TISSUE)
UPPER ILLINOIS RIVER	71200010203	ST JOSEPH	INK0123_01C	GEYER DITCH - UNNAMED TRIBUTARY	PCBS (FISH TISSUE)
UPPER ILLINOIS RIVER	71200010204	ST JOSEPH	INK0124_03	NIESPODZIANY DITCH	IMPAIRED BIOTIC COMMUNITIES
UPPER ILLINOIS RIVER	71200010206	ST JOSEPH	INK0126_01	KANKAKEE RIVER CANAL	IMPAIRED BIOTIC COMMUNITIES

UPPER ILLINOIS RIVER	71200010206	ST JOSEPH	INK0126_01	KANKAKEE RIVER CANAL	PCBS (FISH TISSUE)
UPPER ILLINOIS RIVER	71200010206	ST JOSEPH	INK0126_02	KANKAKEE RIVER - UNNAMED TRIBUTARY	IMPAIRED BIOTIC COMMUNITIES
UPPER ILLINOIS RIVER	71200010206	ST JOSEPH	INK0126_02A	KANKAKEE RIVER - UNNAMED TRIBUTARY	IMPAIRED BIOTIC COMMUNITIES
UPPER ILLINOIS RIVER	71200010209	ST JOSEPH	INK0129_M1001	KANKAKEE RIVER	PCBS (FISH TISSUE)
UPPER ILLINOIS RIVER	71200010305	ST JOSEPH	INK0135_01	BUNCH DITCH, WEST BRANCH	IMPAIRED BIOTIC COMMUNITIES
UPPER ILLINOIS RIVER	71200010305	ST JOSEPH	INK0135_02	BUNCH DITCH, EAST BRANCH	IMPAIRED BIOTIC COMMUNITIES
UPPER ILLINOIS RIVER	71200010403	LAPORTE	INK0143_01	TRAVIS DITCH	IMPAIRED BIOTIC COMMUNITIES
UPPER ILLINOIS RIVER	71200010405	LAPORTE	INK0145_M1002	KANKAKEE RIVER	IMPAIRED BIOTIC COMMUNITIES
UPPER ILLINOIS RIVER	71200010405	LAPORTE	INK0145_M1002	KANKAKEE RIVER	PCBS (FISH TISSUE)
UPPER ILLINOIS RIVER	71200010408	STARKE	INK0148_M1003	KANKAKEE RIVER	IMPAIRED BIOTIC COMMUNITIES
UPPER ILLINOIS RIVER	71200010408	STARKE	INK0148_M1003	KANKAKEE RIVER	PCBS (FISH TISSUE)
UPPER ILLINOIS RIVER	71200010503	MARSHALL	INK0153_01	YELLOW RIVER	PCBS (FISH TISSUE)
UPPER ILLINOIS RIVER	7120001060060	STARKE	INK0155_03	YELLOW RIVER	PCBS (FISH TISSUE)
UPPER ILLINOIS RIVER	71200010506	STARKE	INK0156_01	YELLOW RIVER	PCBS (FISH TISSUE)
UPPER ILLINOIS RIVER	71200010704	STARKE	INK0174_M1004	KANKAKEE RIVER	IMPAIRED BIOTIC COMMUNITIES
UPPER ILLINOIS RIVER	71200010704	STARKE	INK0174_M1004	KANKAKEE RIVER	PCBS (FISH TISSUE)
UPPER ILLINOIS RIVER	71200010705	STARKE	INK0175_M1005	KANKAKEE RIVER	IMPAIRED BIOTIC COMMUNITIES
UPPER ILLINOIS RIVER	71200010705	STARKE	INK0175_M1005	KANKAKEE RIVER - UNNAMED TRIBUTARY	PCBS (FISH TISSUE)
UPPER ILLINOIS RIVER	71200010804	LAPORTE	INK0184_01	PITNER DITCH	E. COLI
UPPER ILLINOIS RIVER	71200010806	STARKE	INK0186_M1006	KANKAKEE RIVER	IMPAIRED BIOTIC COMMUNITIES
UPPER ILLINOIS RIVER	71200010806	STARKE	INK0186_M1006	KANKAKEE RIVER	PCBS (FISH TISSUE)
UPPER ILLINOIS RIVER	71200010807	LAPORTE	INK0187_M1007	KANKAKEE RIVER	PCBS (FISH TISSUE)
UPPER ILLINOIS RIVER	71200010807	JASPER	INK0187_M1007	KANKAKEE RIVER	IMPAIRED BIOTIC COMMUNITIES
UPPER ILLINOIS RIVER	71200010809	JASPER	INK0189_M1008	KANKAKEE RIVER	PCBS (FISH TISSUE)
UPPER ILLINOIS RIVER	71200010901	JASPER	INK0191_01	WOLF CREEK	PCBS (FISH TISSUE)
UPPER ILLINOIS RIVER	71200010902	JASPER	INK0192_01	WOLF CREEK	DISSOLVED OXYGEN
UPPER ILLINOIS RIVER	71200010902	JASPER	INK0192_01	WOLF CREEK	PCBS (FISH TISSUE)
UPPER ILLINOIS RIVER	71200010903	JASPER	INK0193_02	HODGE DITCH	DISSOLVED OXYGEN
UPPER ILLINOIS RIVER	71200010903	JASPER	INK0193_T1002	DELEHANTY DITCH	DISSOLVED OXYGEN

UPPER ILLINOIS RIVER	71200010903	JASPER	INK0193_T1003	JAMES DITCH	DISSOLVED OXYGEN
UPPER ILLINOIS RIVER	71200010903	JASPER	INK0193_T1003	JAMES DITCH	IMPAIRED BIOTIC COMMUNITIES
UPPER ILLINOIS RIVER	71200011001	LAPORTE	INK01A1_03	SLOCUM DITCH	IMPAIRED BIOTIC COMMUNITIES
UPPER ILLINOIS RIVER	71200011002	PORTER	INK01A2_01	CROOKED CREEK, WEST BRANCH	IMPAIRED BIOTIC COMMUNITIES
UPPER ILLINOIS RIVER	71200011003	PORTER	INK01A3_03	CROOKED CREEK - UNNAMED TRIBUTARY	IMPAIRED BIOTIC COMMUNITIES
UPPER ILLINOIS RIVER	71200011003	PORTER	INK01A3_03	CROOKED CREEK - UNNAMED TRIBUTARY	PCBS (FISH TISSUÈ)
UPPER ILLINOIS RIVER	71200011003	LAPORTE	INK01A3_T1005	FORBES DITCH	IMPAIRED BIOTIC COMMUNITIES
UPPER ILLINOIS RIVER	71200011004	PORTER	INK01A4_01	CROOKED CREEK	E. COLI
UPPER ILLINOIS RIVER	71200011004	PORTER	INK01A4_01	CROOKED CREEK	IMPAIRED BIOTIC COMMUNITIES
UPPER ILLINOIS RIVER	71200011004	PORTER	INK01A4_01	CROOKED CREEK	PCBS (FISH TISSUÈ)
UPPER ILLINOIS RIVER	71200011006	PORTER	INK01A6_01	HEINOLD DITCH - UNNAMED TRIBUTARY	PCBS (FISH TISSUÈ)
UPPER ILLINOIS RIVER	71200011007	PORTER	INK01A7_01	COBB DITCH	E. COLI
UPPER ILLINOIS RIVER	71200011007	PORTER	INK01A7_01	COBB DITCH	IMPAIRED BIOTIC COMMUNITIES
UPPER ILLINOIS RIVER	71200011007	PORTER	INK01A7_02	COBB DITCH	IMPAIRED BIOTIC COMMUNITIES
UPPER ILLINOIS RIVER	71200011007	PORTER	INK01A7_03	LUDINGTON DITCH	IMPAIRED BIOTIC COMMUNITIES
UPPER ILLINOIS RIVER	71200011010	PORTER	INK01AA_M1009	KANKAKEE RIVER	PCBS (FISH TISSUÈ)
UPPER ILLINOIS RIVER	71200011010	PORTER	INK01AA_T1002	BREYFOGEL DITCH	IMPAIRED BIOTIC COMMUNITIES
UPPER ILLINOIS RIVER	71200011010	PORTER	INK01AA_T1003	COBB CREEK - UNNAMED TRIBUTARY (HEBRON, IN)	IMPAIRED BIOTIC COMMUNITIES
UPPER ILLINOIS RIVER	71200011103	NEWTON	INK01B3_M1010	KANKAKEE RIVER	PCBS (FISH TISSUÈ)
UPPER ILLINOIS RIVER	71200011204	LAKE	INK01C4_06	WILLIAMS DITCH	PCBS (FISH TISSUÈ)
UPPER ILLINOIS RIVER	71200011205	NEWTON	INK01C5_M1011	KANKAKEE RIVER	PCBS (FISH TISSUÈ)
UPPER ILLINOIS RIVER	71200011301	LAKE	INK01D1_04	STONY RUN, EAST BRANCH	IMPAIRED BIOTIC COMMUNITIES
UPPER ILLINOIS RIVER	71200011305	LAKE	INK01D5_01	SINGLETON DITCH	IMPAIRED BIOTIC COMMUNITIES
UPPER ILLINOIS RIVER	71200011305	LAKE	INK01D5_T1002	BRYANT DITCH	IMPAIRED BIOTIC COMMUNITIES
UPPER ILLINOIS RIVER	71200011306	LAKE	INK01D6_07	CEDAR CREEK	IMPAIRED BIOTIC COMMUNITIES
UPPER ILLINOIS RIVER	71200011307	LAKE	INK01D7_03	BROWN DITCH	IMPAIRED BIOTIC COMMUNITIES
UPPER ILLINOIS RIVER	71200011307	LAKE	INK01D7_04	BROWN DITCH	IMPAIRED BIOTIC

					COMMUNITIES
UPPER ILLINOIS RIVER	71200011308	LAKE	INK01D8_T1006	BULL RUN	NUTRIENTS
UPPER ILLINOIS RIVER	71200011308	LAKE	INK01D8_T1010	WEST CREEK - UNNAMED TRIBUTARY	IMPAIRED BIOTIC COMMUNITIES
UPPER ILLINOIS RIVER	71200011311	LAKE	INK01DB_T1001	BRUCE DITCH	IMPAIRED BIOTIC COMMUNITIES
UPPER ILLINOIS RIVER	71200011311	LAKE	INK01DB_T1002	BRUCE DITCH - UNNAMED TRIBUTARY	IMPAIRED BIOTIC COMMUNITIES
UPPER ILLINOIS RIVER	71200020204	JASPER	INK0224_01	CARPENTER CREEK	CHLORIDE
UPPER ILLINOIS RIVER	71200020204	JASPER	INK0224_01	CARPENTER CREEK	NUTRIENTS
UPPER ILLINOIS RIVER	71200020205	JASPER	INK0225_02	CARPENTER CREEK	CHLORIDE
UPPER ILLINOIS RIVER	71200020205	JASPER	INK0225_02	CARPENTER CREEK	DISSOLVED OXYGEN
UPPER ILLINOIS RIVER	71200020205	JASPER	INK0225_02	CARPENTER CREEK	NUTRIENTS
UPPER ILLINOIS RIVER	71200020206	JASPER	INK0226_05	SLOUGH CREEK	PCBS (FISH TISSUE)
UPPER ILLINOIS RIVER	71200020305	JASPER	INK0235_02	IROQUOIS RIVER	PCBS (FISH TISSUE)
UPPER ILLINOIS RIVER	71200020401	NEWTON	INK0241_01	CURTIS CREEK	CHLORIDE
UPPER ILLINOIS RIVER	71200020401	NEWTON	INK0241_01	CURTIS CREEK	IMPAIRED BIOTIC COMMUNITIES
UPPER ILLINOIS RIVER	71200020402	JASPER	INK0242_01	IROQUOIS RIVER	NUTRIENTS
UPPER ILLINOIS RIVER	71200020402	JASPER	INK0242_01	IROQUOIS RIVER	CHLORIDE
UPPER ILLINOIS RIVER	71200020402	JASPER	INK0242_01	IROQUOIS RIVER	DISSOLVED OXYGEN
UPPER ILLINOIS RIVER	71200020402	NEWTON	INK0242_01	IROQUOIS RIVER	IMPAIRED BIOTIC COMMUNITIES
UPPER ILLINOIS RIVER	71200020402	JASPER	INK0242_01	IROQUOIS RIVER	PCBS (FISH TISSUE)
UPPER ILLINOIS RIVER	71200020405	NEWTON	INK0245_01	IROQUOIS RIVER	IMPAIRED BIOTIC COMMUNITIES
UPPER ILLINOIS RIVER	71200020405	NEWTON	INK0245_01	IROQUOIS RIVER	PCBS (FISH TISSUE)
UPPER ILLINOIS RIVER	71200020502	NEWTON	INK0252_04	WHALEY DITCH	IMPAIRED BIOTIC COMMUNITIES
UPPER ILLINOIS RIVER	71200020503	NEWTON	INK0253_01	IROQUOIS RIVER-UNNAMED TRIBUTARY	PCBS (FISH TISSUE)
UPPER ILLINOIS RIVER	71200020504	NEWTON	INK0254_01	MONTGOMERY DITCH	E. COLI
UPPER ILLINOIS RIVER	71200020504	BENTON	INK0254_T1001	MONTGOMERY DITCH	IMPAIRED BIOTIC COMMUNITIES
UPPER ILLINOIS RIVER	71200020507	NEWTON	INK0257_04	IROQUOIS RIVER	PCBS (FISH TISSUE)
UPPER ILLINOIS RIVER	71200020705	BENTON	INK0275_01	SUGAR CREEK	PCBS (FISH TISSUE)
UPPER ILLINOIS RIVER	71200021302	NEWTON	INK02D2_01	BEAVER CREEK	IMPAIRED BIOTIC COMMUNITIES
UPPER ILLINOIS RIVER	71200021302	NEWTON	INK02D2_01	BEAVER CREEK	PCBS (FISH TISSUE)
OHIO RIVER TRIBUTARIES	51401010201	RIPLEY	INN0121_02	INDIAN KENTUCK CREEK	E. COLI

OHIO RIVER TRIBUTARIES	51401010201	RIPLEY	INN0121_02	INDIAN KENTUCK CREEK	IMPAIRED BIOTIC COMMUNITIES
OHIO RIVER TRIBUTARIES	51401010201	RIPLEY	INN0121_02	INDIAN KENTUCK CREEK	NUTRIENTS
OHIO RIVER TRIBUTARIES	51401010203	RIPLEY	INN0123_01	WEST FORK INDIAN KENTUCK CREEK	DISSOLVED OXYGEN
OHIO RIVER TRIBUTARIES	51401010203	RIPLEY	INN0123_01	WEST FORK INDIAN KENTUCK CREEK	E. COLI
OHIO RIVER TRIBUTARIES	51401010203	RIPLEY	INN0123_01	WEST FORK INDIAN KENTUCK CREEK	IMPAIRED BIOTIC COMMUNITIES
OHIO RIVER TRIBUTARIES	51401010203	RIPLEY	INN0123_01	WEST FORK INDIAN KENTUCK CREEK	NUTRIENTS
OHIO RIVER TRIBUTARIES	51401010205	JEFFERSON	INN0125_02	INDIAN KENTUCK CREEK	IMPAIRED BIOTIC COMMUNITIES
OHIO RIVER TRIBUTARIES	51401010205	JEFFERSON	INN0125_02	INDIAN KENTUCK CREEK	NUTRIENTS
OHIO RIVER TRIBUTARIES	51401010205	JEFFERSON	INN0125_T1006	BRUSHY FORK	IMPAIRED BIOTIC COMMUNITIES
OHIO RIVER TRIBUTARIES	51401010205	JEFFERSON	INN0125_T1006	BRUSHY FORK	NUTRIENTS
OHIO RIVER TRIBUTARIES	51401010605	CLARK	INN0165_04	LANCASSANGE CREEK	E. COLI
OHIO RIVER TRIBUTARIES	51401010605	CLARK	INN0165_05	LANCASSANGE CREEK	E. COLI
OHIO RIVER TRIBUTARIES	51401010801	CLARK	INN0181_03	MILLER FORK	E. COLI
OHIO RIVER TRIBUTARIES	51401010804	CLARK	INN0184_T1002	SUGAR RUN	E. COLI
OHIO RIVER TRIBUTARIES	51401010804	CLARK	INN0184_T1002	SUGAR RUN	IMPAIRED BIOTIC COMMUNITIES
OHIO RIVER TRIBUTARIES	51401010805	CLARK	INN0185_01	SILVER CREEK	DISSOLVED OXYGEN
OHIO RIVER TRIBUTARIES	51401010805	CLARK	INN0185_01	SILVER CREEK	E. COLI
OHIO RIVER TRIBUTARIES	51401010805	CLARK	INN0185_01	SILVER CREEK	IMPAIRED BIOTIC COMMUNITIES
OHIO RIVER TRIBUTARIES	51401010805	CLARK	INN0185_02	SILVER CREEK	E. COLI
OHIO RIVER TRIBUTARIES	51401010805	CLARK	INN0185_03	SILVER CREEK	E. COLI
OHIO RIVER TRIBUTARIES	51401010805	CLARK	INN0185_03	SILVER CREEK	IMPAIRED BIOTIC COMMUNITIES
OHIO RIVER TRIBUTARIES	51401040303	FLOYD	INN0433_02	INDIAN CREEK	E. COLI
OHIO RIVER TRIBUTARIES	51401040403	HARRISON	INN0443_03	INDIAN CREEK	E. COLI
OHIO RIVER TRIBUTARIES	51401040403	HARRISON	INN0443_04	INDIAN CREEK	E. COLI
OHIO RIVER TRIBUTARIES	51401040403	HARRISON	INN0443_T1001	CRANDALL BRANCH	E. COLI
OHIO RIVER TRIBUTARIES	51401040403	HARRISON	INN0443_T1002	CRANDALL BRANCH	E. COLI
OHIO RIVER TRIBUTARIES	51401040403	HARRISON	INN0443_T1002	CRANDALL BRANCH	IMPAIRED BIOTIC COMMUNITIES
OHIO RIVER TRIBUTARIES	51401040403	HARRISON	INN0443_T1004	RACCOON BRANCH	E. COLI
OHIO RIVER TRIBUTARIES	51401040403	HARRISON	INN0443_T1004	RACCOON BRANCH	IMPAIRED BIOTIC COMMUNITIES
OHIO RIVER TRIBUTARIES	51401040502	HARRISON	INN0451_03	INDIAN CREEK	NUTRIENTS

OHIO RIVER TRIBUTARIES	51401040502	HARRISON	INN0451_03	INDIAN CREEK	PCBS (FISH TISSUÈ)
OHIO RIVER TRIBUTARIES	51401040502	HARRISON	INN0452_03	INDIAN CREEK	NUTRIENTS
OHIO RIVER TRIBUTARIES	51401040502	HARRISON	INN0452_03	INDIAN CREEK	PCBS (FISH TISSUÈ)
OHIO RIVER TRIBUTARIES	51401040805	HARRISON	INN0485_03	BLUE RIVER	E. COLI
OHIO RIVER TRIBUTARIES	51401040903	HARRISON	INN0493_01	BLUE RIVER	E. COLI
OHIO RIVER TRIBUTARIES	51401040903	HARRISON	INN0493_01	BLUE RIVER	PCBS (FISH TISSUÈ)
OHIO RIVER TRIBUTARIES	51401040903	HARRISON	INN0493_03	BLUE RIVER	E. COLI
OHIO RIVER TRIBUTARIES	51401040903	HARRISON	INN0493_03	BLUE RIVER	NUTRIENTS
OHIO RIVER TRIBUTARIES	51401040903	HARRISON	INN0493_03	BLUE RIVER	PCBS (FISH TISSUÈ)
OHIO RIVER TRIBUTARIES	51401040903	HARRISON	INN0493_04	BLUE RIVER	E. COLI
OHIO RIVER TRIBUTARIES	51401040903	HARRISON	INN0493_04	BLUE RIVER	NUTRIENTS
OHIO RIVER TRIBUTARIES	51401040903	HARRISON	INN0493_04	BLUE RIVER	PCBS (FISH TISSUÈ)
OHIO RIVER TRIBUTARIES	51401040905	HARRISON	INN0495_01	BLUE RIVER	E. COLI
OHIO RIVER TRIBUTARIES	51401040905	HARRISON	INN0495_01	BLUE RIVER	IMPAIRED BIOTIC COMMUNITIES
OHIO RIVER TRIBUTARIES	51401040905	HARRISON	INN0495_01	BLUE RIVER	PCBS (FISH TISSUÈ)
OHIO RIVER TRIBUTARIES	51401040905	HARRISON	INN0495_02	BLUE RIVER	E. COLI
OHIO RIVER TRIBUTARIES	51401040905	HARRISON	INN0495_02	BLUE RIVER	PCBS (FISH TISSUÈ)
OHIO RIVER TRIBUTARIES	51401040905	HARRISON	INN0495_03	BLUE RIVER	E. COLI
OHIO RIVER TRIBUTARIES	51401040905	HARRISON	INN0495_03	BLUE RIVER	IMPAIRED BIOTIC COMMUNITIES
OHIO RIVER TRIBUTARIES	51401040905	HARRISON	INN0495_03	BLUE RIVER	PCBS (FISH TISSUÈ)
OHIO RIVER TRIBUTARIES	51401040905	HARRISON	INN0495_04	BLUE RIVER	E. COLI
OHIO RIVER TRIBUTARIES	51401040905	HARRISON	INN0495_04	BLUE RIVER	IMPAIRED BIOTIC COMMUNITIES
OHIO RIVER TRIBUTARIES	51401040905	HARRISON	INN0495_04	BLUE RIVER	PCBS (FISH TISSUÈ)
OHIO RIVER TRIBUTARIES	51401041101	CRAWFORD	INN04B1_02	CAMP FORK CREEK	DISSOLVED OXYGEN
OHIO RIVER TRIBUTARIES	51401041101	CRAWFORD	INN04B1_02	CAMP FORK CREEK	E. COLI
PATOKA RIVER	51202090102	ORANGE	INP0912_02	PATOKA RIVER	DISSOLVED OXYGEN
PATOKA RIVER	51202090102	ORANGE	INP0912_T1006	YOUNGS CREEK	DISSOLVED OXYGEN
PATOKA RIVER	51202090102	ORANGE	INP0912_T1006	YOUNGS CREEK	E. COLI
PATOKA RIVER	51202090201	DUBOIS	INP0921_01	HALL CREEK	E. COLI
PATOKA RIVER	51202090201	DUBOIS	INP0921_01	HALL CREEK	IMPAIRED BIOTIC COMMUNITIES
PATOKA RIVER	51202090201	DUBOIS	INP0921_02	HALL CREEK	E. COLI
PATOKA RIVER	51202090201	DUBOIS	INP0921_02	HALL CREEK	IMPAIRED BIOTIC COMMUNITIES
PATOKA RIVER	51202090201	DUBOIS	INP0921_T1003	HALL CREEK -	E. COLI

				UNNAMED TRIBUTARY	
PATOKA RIVER	51202090201	DUBOIS	INP0921_T1003	HALL CREEK - UNNAMED TRIBUTARY	IMPAIRED BIOTIC COMMUNITIES
PATOKA RIVER	51202090201	DUBOIS	INP0921_T1004	GRASSY FORK	DISSOLVED OXYGEN
PATOKA RIVER	51202090201	DUBOIS	INP0921_T1004	GRASSY FORK	E. COLI
PATOKA RIVER	51202090201	DUBOIS	INP0921_T1004	GRASSY FORK	NUTRIENTS
PATOKA RIVER	51202090202	DUBOIS	INP0922_T1001	FLAT CREEK	E. COLI
PATOKA RIVER	51202090202	DUBOIS	INP0922_T1001	FLAT CREEK	IMPAIRED BIOTIC COMMUNITIES
PATOKA RIVER	51202090202	DUBOIS	INP0922_T1001	FLAT CREEK	NUTRIENTS
PATOKA RIVER	51202090202	DUBOIS	INP0922_T1003	FLAT CREEK	IMPAIRED BIOTIC COMMUNITIES
PATOKA RIVER	51202090202	DUBOIS	INP0922_T1003	FLAT CREEK	NUTRIENTS
PATOKA RIVER	51202090301	DUBOIS	INP0931_01	HUNLEY CREEK	DISSOLVED OXYGEN
PATOKA RIVER	51202090301	DUBOIS	INP0931_01	HUNLEY CREEK	E. COLI
PATOKA RIVER	51202090301	DUBOIS	INP0931_01	HUNLEY CREEK	IMPAIRED BIOTIC COMMUNITIES
PATOKA RIVER	51202090301	DUBOIS	INP0931_01	HUNLEY CREEK	NUTRIENTS
PATOKA RIVER	51202090301	DUBOIS	INP0931_T1002	HOLEY RUN	E. COLI
PATOKA RIVER	51202090301	DUBOIS	INP0931_T1002	HOLEY RUN	IMPAIRED BIOTIC COMMUNITIES
PATOKA RIVER	51202090301	DUBOIS	INP0931_T1002	HOLEY RUN	NUTRIENTS
PATOKA RIVER	51202090301	DUBOIS	INP0931_T1003	GREEN CREEK	E. COLI
PATOKA RIVER	51202090301	DUBOIS	INP0931_T1003	GREEN CREEK	IMPAIRED BIOTIC COMMUNITIES
PATOKA RIVER	51202090301	DUBOIS	INP0931_T1003	GREEN CREEK	NUTRIENTS
PATOKA RIVER	51202090302	DUBOIS	INP0932_01	BRUNER CREEK	DISSOLVED OXYGEN
PATOKA RIVER	51202090302	DUBOIS	INP0932_01	BRUNER CREEK	E. COLI
PATOKA RIVER	51202090302	DUBOIS	INP0932_02	BRUNER CREEK	DISSOLVED OXYGEN
PATOKA RIVER	51202090302	DUBOIS	INP0932_02	BRUNER CREEK	E. COLI
PATOKA RIVER	51202090302	DUBOIS	INP0932_02	BRUNER CREEK	NUTRIENTS
PATOKA RIVER	51202090302	DUBOIS	INP0932_T1001	SHORT CREEK	DISSOLVED OXYGEN
PATOKA RIVER	51202090302	DUBOIS	INP0932_T1001	SHORT CREEK	E. COLI
PATOKA RIVER	51202090302	DUBOIS	INP0932_T1001	SHORT CREEK	IMPAIRED BIOTIC COMMUNITIES
PATOKA RIVER	51202090303	DUBOIS	INP0933_T1001	INDIAN CREEK	DISSOLVED OXYGEN
PATOKA RIVER	51202090303	DUBOIS	INP0933_T1001	INDIAN CREEK	E. COLI
PATOKA RIVER	51202090303	DUBOIS	INP0933_T1001	INDIAN CREEK	IMPAIRED BIOTIC COMMUNITIES
PATOKA RIVER	51202090402	DUBOIS	INP0942_02	PATOKA RIVER	DISSOLVED OXYGEN
PATOKA RIVER	51202090402	DUBOIS	INP0942_02	PATOKA RIVER	E. COLI
PATOKA RIVER	51202090403	DUBOIS	INP0943_01	PATOKA RIVER	DISSOLVED OXYGEN
PATOKA RIVER	51202090403	DUBOIS	INP0943_01	PATOKA RIVER	E. COLI
PATOKA RIVER	51202090403	DUBOIS	INP0943_01	PATOKA RIVER	IMPAIRED BIOTIC COMMUNITIES
PATOKA RIVER	51202090403	DUBOIS	INP0943_T1001	POLSON CREEK	DISSOLVED OXYGEN
PATOKA RIVER	51202090403	DUBOIS	INP0943_T1001	POLSON CREEK	E. COLI

PATOKA RIVER	51202090403	DUBOIS	INP0943_T1001	POLSON CREEK	IMPAIRED BIOTIC COMMUNITIES
PATOKA RIVER	51202090403	DUBOIS	INP0943_T1002	BAUER CREEK	E. COLI
PATOKA RIVER	51202090404	DUBOIS	INP0944_01	PATOKA RIVER	DISSOLVED OXYGEN
PATOKA RIVER	51202090404	DUBOIS	INP0944_01	PATOKA RIVER	E. COLI
PATOKA RIVER	51202090404	DUBOIS	INP0944_01	PATOKA RIVER	IMPAIRED BIOTIC COMMUNITIES
PATOKA RIVER	51202090404	DUBOIS	INP0944_01	PATOKA RIVER	PCBS (FISH TISSUE)
PATOKA RIVER	51202090404	DUBOIS	INP0944_02	PATOKA RIVER	E. COLI
PATOKA RIVER	51202090404	DUBOIS	INP0944_02	PATOKA RIVER	IMPAIRED BIOTIC COMMUNITIES
PATOKA RIVER	51202090404	DUBOIS	INP0944_02	PATOKA RIVER	PCBS (FISH TISSUE)
PATOKA RIVER	51202090405	DUBOIS	INP0945_01	ELL CREEK	DISSOLVED OXYGEN
PATOKA RIVER	51202090405	DUBOIS	INP0945_01	ELL CREEK	E. COLI
PATOKA RIVER	51202090405	DUBOIS	INP0945_01	ELL CREEK	NUTRIENTS
PATOKA RIVER	51202090404	DUBOIS	INP0945_01A	ELL CREEK - UNNAMED TRIBUTARY	E. COLI
PATOKA RIVER	51202090404	DUBOIS	INP0945_01B	ELL CREEK - UNNAMED TRIBUTARY	E. COLI
PATOKA RIVER	51202090405	DUBOIS	INP0945_T1001	HUNTINGBURG LAKE OUTLET	DISSOLVED OXYGEN
PATOKA RIVER	51202090405	DUBOIS	INP0945_T1001	HUNTINGBURG LAKE OUTLET	IMPAIRED BIOTIC COMMUNITIES
PATOKA RIVER	51202090405	DUBOIS	INP0945_T1003	ELL CREEK - UNNAMED TRIBUTARY	NUTRIENTS
PATOKA RIVER	51202090501	PIKE	INP0951_01	FLAT CREEK	IMPAIRED BIOTIC COMMUNITIES
PATOKA RIVER	51202090502	PIKE	INP0952_01	FLAT CREEK	DISSOLVED OXYGEN
PATOKA RIVER	51202090502	PIKE	INP0952_01	FLAT CREEK	E. COLI
PATOKA RIVER	51202090502	PIKE	INP0952_01	FLAT CREEK	IMPAIRED BIOTIC COMMUNITIES
PATOKA RIVER	51202090502	PIKE	INP0952_T1003	BONE CREEK	E. COLI
PATOKA RIVER	51202090502	PIKE	INP0952_T1003	BONE CREEK	IMPAIRED BIOTIC COMMUNITIES
PATOKA RIVER	51202090502	PIKE	INP0952_T1004	FLAT CREEK - UNNAMED TRIBUTARY	E. COLI
PATOKA RIVER	51202090502	PIKE	INP0952_T1004	FLAT CREEK - UNNAMED TRIBUTARY	IMPAIRED BIOTIC COMMUNITIES
PATOKA RIVER	51202090503	DUBOIS	INP0953_T1005	LITTLE FLAT CREEK	E. COLI
PATOKA RIVER	51202090601	PIKE	INP0961_01	CUP CREEK	E. COLI
PATOKA RIVER	51202090601	PIKE	INP0961_01	CUP CREEK	IMPAIRED BIOTIC COMMUNITIES
PATOKA RIVER	51202090602	PIKE	INP0962_T1005	ROCK CREEK	DISSOLVED OXYGEN
PATOKA RIVER	51202090602	PIKE	INP0962_T1005	ROCK CREEK	E. COLI
PATOKA RIVER	51202090602	PIKE	INP0962_T1005	ROCK CREEK	IMPAIRED BIOTIC COMMUNITIES
PATOKA RIVER	51202090603	PIKE	INP0963_01	PATOKA RIVER	PCBS (FISH TISSUE)
PATOKA RIVER	51202090603	PIKE	INP0963_03	PATOKA RIVER	IMPAIRED BIOTIC COMMUNITIES

PATOKA RIVER	51202090603	PIKE	INP0963_03	PATOKA RIVER	PCBS (FISH TISSUE)
PATOKA RIVER	51202090603	PIKE	INP0963_03	PATOKA RIVER	TOTAL MERCURY (FISH TISSUE)
PATOKA RIVER	51202090603	PIKE	INP0963_T1003	LICK CREEK	IMPAIRED BIOTIC COMMUNITIES
PATOKA RIVER	51202090603	PIKE	INP0963_T1005	MILL CREEK	IMPAIRED BIOTIC COMMUNITIES
PATOKA RIVER	51202090604	PIKE	INP0964_01	PATOKA RIVER	IMPAIRED BIOTIC COMMUNITIES
PATOKA RIVER	51202090604	PIKE	INP0964_01	PATOKA RIVER	PCBS (FISH TISSUE)
PATOKA RIVER	51202090604	PIKE	INP0964_02	PATOKA RIVER	IMPAIRED BIOTIC COMMUNITIES
PATOKA RIVER	51202090604	PIKE	INP0964_02	PATOKA RIVER	PCBS (FISH TISSUE)
PATOKA RIVER	51202090605	PIKE	INP0965_01	PATOKA RIVER	PCBS (FISH TISSUE)
PATOKA RIVER	51202090701	PIKE	INP0971_01	PATOKA RIVER, SOUTH FORK	E. COLI
PATOKA RIVER	51202090701	PIKE	INP0971_01	PATOKA RIVER, SOUTH FORK	IMPAIRED BIOTIC COMMUNITIES
PATOKA RIVER	51202090701	PIKE	INP0971_01	PATOKA RIVER, SOUTH FORK	SULFATE
PATOKA RIVER	51202090702	PIKE	INP0972_01	PATOKA RIVER, SOUTH FORK	E. COLI
PATOKA RIVER	51202090702	PIKE	INP0972_01	PATOKA RIVER, SOUTH FORK	IMPAIRED BIOTIC COMMUNITIES
PATOKA RIVER	51202090702	PIKE	INP0972_T1001	ROUGH CREEK	IMPAIRED BIOTIC COMMUNITIES
PATOKA RIVER	51202090702	PIKE	INP0972_T1001	ROUGH CREEK	SULFATE
PATOKA RIVER	51202090703	PIKE	INP0973_T1001	HAT CREEK	IMPAIRED BIOTIC COMMUNITIES
PATOKA RIVER	51202090703	PIKE	INP0973_T1001	HAT CREEK	SULFATE
PATOKA RIVER	51202090801	GIBSON	INP0981_01	KEG CREEK, EAST FORK	E. COLI
PATOKA RIVER	51202090801	GIBSON	INP0981_01	KEG CREEK, EAST FORK	IMPAIRED BIOTIC COMMUNITIES
PATOKA RIVER	51202090801	GIBSON	INP0981_01	KEG CREEK, EAST FORK	NUTRIENTS
PATOKA RIVER	51202090801	GIBSON	INP0981_T1001	KEG CREEK, WEST FORK	AMMONIA
PATOKA RIVER	51202090801	GIBSON	INP0981_T1001	KEG CREEK, WEST FORK	IMPAIRED BIOTIC COMMUNITIES
PATOKA RIVER	51202090801	GIBSON	INP0981_T1001	KEG CREEK, WEST FORK	NUTRIENTS
PATOKA RIVER	51202090802	GIBSON	INP0982_T1001	HURRICANE CREEK	IMPAIRED BIOTIC COMMUNITIES
PATOKA RIVER	51202090802	GIBSON	INP0982_T1001	HURRICANE CREEK	NUTRIENTS
PATOKA RIVER	51202090804	GIBSON	INP0984_01	PATOKA RIVER	PCBS (FISH TISSUE)
PATOKA RIVER	51202090805	GIBSON	INP0985_01	PATOKA RIVER	IMPAIRED BIOTIC COMMUNITIES
PATOKA RIVER	51202090805	GIBSON	INP0985_01	PATOKA RIVER	PCBS (FISH TISSUE)
PATOKA RIVER	51202090807	GIBSON	INP0987_01	PATOKA RIVER	IMPAIRED

					BIOTIC COMMUNITIES
PATOKA RIVER	51202090807	GIBSON	INP0987_01	PATOKA RIVER	PCBS (FISH TISSUE)
PATOKA RIVER	51202090807	GIBSON	INP0987_02	PATOKA RIVER	IMPAIRED BIOTIC COMMUNITIES
PATOKA RIVER	51202090807	GIBSON	INP0987_02	PATOKA RIVER	PCBS (FISH TISSUE)
OHIO RIVER TRIBUTARIES	50902030401	DEARBORN	INV0341_03	LITTLE HOGAN CREEK	E. COLI
OHIO RIVER TRIBUTARIES	50902030401	DEARBORN	INV0341_04	LITTLE HOGAN CREEK	E. COLI
OHIO RIVER TRIBUTARIES	50902030401	DEARBORN	INV0341_04	LITTLE HOGAN CREEK	IMPAIRED BIOTIC COMMUNITIES
OHIO RIVER TRIBUTARIES	50902030401	DEARBORN	INV0341_T1004	BURTON BRANCH	E. COLI
OHIO RIVER TRIBUTARIES	50902030506	RIPLEY	INV0356_01	LAUGHERY CREEK	IMPAIRED BIOTIC COMMUNITIES
OHIO RIVER TRIBUTARIES	50902030506	RIPLEY	INV0356_02	LAUGHERY CREEK	E. COLI
OHIO RIVER TRIBUTARIES	50902030603	DEARBORN	INV0363_02	HAYES BRANCH	E. COLI
OHIO RIVER TRIBUTARIES	50902030603	DEARBORN	INV0363_02	HAYES BRANCH	IMPAIRED BIOTIC COMMUNITIES
OHIO RIVER TRIBUTARIES	50902030701	OHIO	INV0371_02	SOUTH FORK LAUGHERY CREEK	E. COLI
OHIO RIVER TRIBUTARIES	50902030702	OHIO	INV0372_01	LAUGHERY CREEK	TOTAL MERCURY (FISH TISSUE)
OHIO RIVER TRIBUTARIES	50902030702	DEARBORN	INV0372_01	LAUGHERY CREEK	PCBS (FISH TISSUE)
OHIO RIVER TRIBUTARIES	50902030702	DEARBORN	INV0372_02	LAUGHERY CREEK	IMPAIRED BIOTIC COMMUNITIES
OHIO RIVER TRIBUTARIES	50902030702	DEARBORN	INV0372_02	LAUGHERY CREEK	PCBS (FISH TISSUE)
OHIO RIVER TRIBUTARIES	50902030702	DEARBORN	INV0372_02	LAUGHERY CREEK	TOTAL MERCURY (FISH TISSUE)
WHITE RIVER, WEST FORK	51202010102	RANDOLPH	INW0112_01	WHITE RIVER	IMPAIRED BIOTIC COMMUNITIES
WHITE RIVER, WEST FORK	51202010102	RANDOLPH	INW0112_01	WHITE RIVER	PCBS (FISH TISSUE)
WHITE RIVER, WEST FORK	51202010103	RANDOLPH	INW0113_01	WHITE RIVER	PCBS (FISH TISSUE)
WHITE RIVER, WEST FORK	51202010105	RANDOLPH	INW0115_01	WHITE RIVER	PCBS (FISH TISSUE)
WHITE RIVER, WEST FORK	51202010109	RANDOLPH	INW0119_01	WHITE RIVER	PCBS (FISH TISSUE)
WHITE RIVER, WEST FORK	51202010110	DELAWARE	INW011A_01	WHITE RIVER	PCBS (FISH TISSUE)
WHITE RIVER, WEST FORK	51202010201	HENRY	INW0121_01	BUCK CREEK	E. COLI
WHITE RIVER, WEST FORK	51202010202	HENRY	INW0122_01	BELL CREEK	E. COLI
WHITE RIVER, WEST FORK	51202010203	DELAWARE	INW0123_01	NO NAME CREEK	E. COLI
WHITE RIVER, WEST FORK	51202010203	DELAWARE	INW0123_02	BELL CREEK	E. COLI
WHITE RIVER, WEST FORK	51202010203	DELAWARE	INW0123_T1001	WILLIAMS CREEK	E. COLI
WHITE RIVER, WEST FORK	51202010204	DELAWARE	INW0124_01	BUCK CREEK	E. COLI

WHITE RIVER, WEST FORK	51202010204	DELAWARE	INW0124_01	BUCK CREEK	IMPAIRED BIOTIC COMMUNITIES
WHITE RIVER, WEST FORK	51202010204	DELAWARE	INW0124_01	BUCK CREEK	PCBS (FISH TISSUE)
WHITE RIVER, WEST FORK	51202010305	DELAWARE	INW0135_01	WHITE RIVER	NUTRIENTS
WHITE RIVER, WEST FORK	51202010305	DELAWARE	INW0135_01	WHITE RIVER	PCBS (FISH TISSUE)
WHITE RIVER, WEST FORK	51202010305	DELAWARE	INW0135_T1001	YORK PRAIRIE CREEK	E. COLI
WHITE RIVER, WEST FORK	51202010306	DELAWARE	INW0136_01	WHITE RIVER	PCBS (FISH TISSUE)
WHITE RIVER, WEST FORK	51202010307	MADISON	INW0137_01	KILLBUCK CREEK	IMPAIRED BIOTIC COMMUNITIES
WHITE RIVER, WEST FORK	51202010307	MADISON	INW0137_01	KILLBUCK CREEK	PCBS (FISH TISSUE)
WHITE RIVER, WEST FORK	51202010307	MADISON	INW0137_02	KILLBUCK CREEK	PCBS (FISH TISSUE)
WHITE RIVER, WEST FORK	51202010308	MADISON	INW0138_01	WHITE RIVER	NUTRIENTS
WHITE RIVER, WEST FORK	51202010308	MADISON	INW0138_01	WHITE RIVER	PCBS (FISH TISSUE)
WHITE RIVER, WEST FORK	51202010310	MADISON	INW013A_01	WHITE RIVER	PCBS (FISH TISSUE)
WHITE RIVER, WEST FORK	51202010310	MADISON	INW013A_02	WHITE RIVER	NUTRIENTS
WHITE RIVER, WEST FORK	51202010310	MADISON	INW013A_02	WHITE RIVER	PCBS (FISH TISSUE)
WHITE RIVER, WEST FORK	51202010405	MADISON	INW0145_01	PIPE CREEK	IMPAIRED BIOTIC COMMUNITIES
WHITE RIVER, WEST FORK	51202010405	MADISON	INW0145_01	PIPE CREEK	PCBS (FISH TISSUE)
WHITE RIVER, WEST FORK	51202010407	MADISON	INW0147_01	PIPE CREEK	PCBS (FISH TISSUE)
WHITE RIVER, WEST FORK	51202010602	TIPTON	INW0162_01	CICERO CREEK	IMPAIRED BIOTIC COMMUNITIES
WHITE RIVER, WEST FORK	51202010602	TIPTON	INW0162_01	CICERO CREEK	NUTRIENTS
WHITE RIVER, WEST FORK	51202010606	HAMILTON	INW0166_01	CICERO CREEK	PCBS (FISH TISSUE)
WHITE RIVER, WEST FORK	51202010701	HAMILTON	INW0171_01	WHITE RIVER	PCBS (FISH TISSUE)
WHITE RIVER, WEST FORK	51202010701	HAMILTON	INW0171_02	WHITE RIVER	PCBS (FISH TISSUE)
WHITE RIVER, WEST FORK	51202010704	HAMILTON	INW0174_01	STONY CREEK	PCBS (FISH TISSUE)
WHITE RIVER, WEST FORK	51202010705	HAMILTON	INW0175_01	WHITE RIVER	IMPAIRED BIOTIC COMMUNITIES
WHITE RIVER, WEST FORK	51202010705	HAMILTON	INW0175_01	WHITE RIVER	PCBS (FISH TISSUE)
WHITE RIVER, WEST FORK	51202010705	HAMILTON	INW0175_02	WHITE RIVER	PCBS (FISH TISSUE)
WHITE RIVER, WEST FORK	51202010705	HAMILTON	INW0175_T1002	INGERMAN DITCH	E. COLI
WHITE RIVER, WEST FORK	51202010801	HENRY	INW0181_01	FALL CREEK	E. COLI
WHITE RIVER, WEST FORK	51202010802	MADISON	INW0182_01	SLY FORK	E. COLI
WHITE RIVER, WEST FORK	51202010803	HENRY	INW0183_01	FALL CREEK	E. COLI
WHITE RIVER, WEST FORK	51202010803	HENRY	INW0183_T1002	DEER CREEK	E. COLI
WHITE RIVER,	51202010803	HENRY	INW0183_T1005	LITTLE CREEK	E. COLI

WEST FORK					
WHITE RIVER, WEST FORK	51202010804	MADISON	INW0184_01	FALL CREEK	E. COLI
WHITE RIVER, WEST FORK	51202010804	MADISON	INW0184_T1002	PRAIRIE CREEK	E. COLI
WHITE RIVER, WEST FORK	51202010805	MADISON	INW0185_01	LICK CREEK	E. COLI
WHITE RIVER, WEST FORK	51202010806	MADISON	INW0186_01	FOSTER BRANCH	E. COLI
WHITE RIVER, WEST FORK	51202010807	MADISON	INW0187_01	LICK CREEK	E. COLI
WHITE RIVER, WEST FORK	51202010904	MARION	INW0194_01	FALL CREEK	PCBS (FISH TISSUE)
WHITE RIVER, WEST FORK	51202010904	MARION	INW0194_02	FALL CREEK	PCBS (FISH TISSUE)
WHITE RIVER, WEST FORK	51202010904	MARION	INW0194_03	FALL CREEK	PCBS (FISH TISSUE)
WHITE RIVER, WEST FORK	51202011001	HAMILTON	INW01A1_01	COOL CREEK	E. COLI
WHITE RIVER, WEST FORK	51202011001	HAMILTON	INW01A1_02	COOL CREEK	E. COLI
WHITE RIVER, WEST FORK	51202011002	HAMILTON	INW01A2_01	WHITE RIVER	PCBS (FISH TISSUE)
WHITE RIVER, WEST FORK	51202011006	MARION	INW01A6_01	WHITE RIVER	NUTRIENTS
WHITE RIVER, WEST FORK	51202011006	MARION	INW01A6_01	WHITE RIVER	PCBS (FISH TISSUE)
WHITE RIVER, WEST FORK	51202011006	MARION	INW01A6_02	WHITE RIVER	PCBS (FISH TISSUE)
WHITE RIVER, WEST FORK	51202011101	BOONE	INW01B1_01	EAGLE CREEK	E. COLI
WHITE RIVER, WEST FORK	51202011102	BOONE	INW01B2_01	MOUNTS RUN	E. COLI
WHITE RIVER, WEST FORK	51202011103	BOONE	INW01B3_01	EAGLE CREEK	E. COLI
WHITE RIVER, WEST FORK	51202011103	BOONE	INW01B3_01	EAGLE CREEK	PCBS (FISH TISSUE)
WHITE RIVER, WEST FORK	51202011104	HAMILTON	INW01B4_01	LITTLE EAGLE CREEK	E. COLI
WHITE RIVER, WEST FORK	51202011104	BOONE	INW01B4_02	LITTLE EAGLE CREEK	E. COLI
WHITE RIVER, WEST FORK	51202011105	BOONE	INW01B5_01	EAGLE CREEK	E. COLI
WHITE RIVER, WEST FORK	51202011105	BOONE	INW01B5_01	EAGLE CREEK	PCBS (FISH TISSUE)
WHITE RIVER, WEST FORK	51202011105	BOONE	INW01B5_T1002	HOLLIDAY CREEK	E. COLI
WHITE RIVER, WEST FORK	51202011105	BOONE	INW01B5_T1003	JACKSON RUN	E. COLI
WHITE RIVER, WEST FORK	51202011106	MARION	INW01B6_02	FISHBACK CREEK	E. COLI
WHITE RIVER, WEST FORK	51202011107	BOONE	INW01B7_01	EAGLE CREEK	E. COLI
WHITE RIVER, WEST FORK	51202011107	BOONE	INW01B7_01	EAGLE CREEK	PCBS (FISH TISSUE)
WHITE RIVER, WEST FORK	51202011107	MARION	INW01B7_02	EAGLE CREEK	E. COLI
WHITE RIVER, WEST FORK	51202011107	BOONE	INW01B7_T1002	IRISHMAN RUN	E. COLI
WHITE RIVER, WEST FORK	51202011108	HENDRICKS	INW01B8_T1009	SCHOOL BRANCH	E. COLI
WHITE RIVER, WEST FORK	51202011109	MARION	INW01B9_02	LITTLE EAGLE CREEK	E. COLI
WHITE RIVER, WEST FORK	51202011109	MARION	INW01B9_02	LITTLE EAGLE CREEK	IMPAIRED BIOTIC COMMUNITIES
WHITE RIVER,	51202011109	MARION	INW01B9_T1001	GUION CREEK	E. COLI

WEST FORK					
WHITE RIVER, WEST FORK	51202011109	MARION	INW01B9_T1001	GUION CREEK	IMPAIRED BIOTIC COMMUNITIES
WHITE RIVER, WEST FORK	51202011110	MARION	INW01BA_01	EAGLE CREEK	E. COLI
WHITE RIVER, WEST FORK	51202011110	MARION	INW01BA_01	EAGLE CREEK	PCBS (FISH TISSUE)
WHITE RIVER, WEST FORK	51202011110	MARION	INW01BA_02	EAGLE CREEK	E. COLI
WHITE RIVER, WEST FORK	51202011110	MARION	INW01BA_02	EAGLE CREEK	NUTRIENTS
WHITE RIVER, WEST FORK	51202011110	MARION	INW01BA_02	EAGLE CREEK	PCBS (FISH TISSUE)
WHITE RIVER, WEST FORK	51202011201	MARION	INW01C1_01	WHITE RIVER	PCBS (FISH TISSUE)
WHITE RIVER, WEST FORK	51202011201	MARION	INW01C1_T1001	POGUES RUN	E. COLI
WHITE RIVER, WEST FORK	51202011201	MARION	INW01C1_T1001	POGUES RUN	IMPAIRED BIOTIC COMMUNITIES
WHITE RIVER, WEST FORK	51202011202	MARION	INW01C2_01	PLEASANT RUN	IMPAIRED BIOTIC COMMUNITIES
WHITE RIVER, WEST FORK	51202011202	MARION	INW01C2_02	PLEASANT RUN	IMPAIRED BIOTIC COMMUNITIES
WHITE RIVER, WEST FORK	51202011205	MARION	INW01C4_T1005	DOLLAR HIDE CREEK	E. COLI
WHITE RIVER, WEST FORK	51202011205	MARION	INW01C4_T1005	DOLLAR HIDE CREEK	IMPAIRED BIOTIC COMMUNITIES
WHITE RIVER, WEST FORK	51202011205	MARION	INW01C5_01	WHITE RIVER	PCBS (FISH TISSUE)
WHITE RIVER, WEST FORK	51202011205	MARION	INW01C5_02	WHITE RIVER	IMPAIRED BIOTIC COMMUNITIES
WHITE RIVER, WEST FORK	51202011205	MARION	INW01C5_02	WHITE RIVER	PCBS (FISH TISSUE)
WHITE RIVER, WEST FORK	51202011205	MARION	INW01C5_03	WHITE RIVER	PCBS (FISH TISSUE)
WHITE RIVER, WEST FORK	51202011206	JOHNSON	INW01C6_02	PLEASANT RUN CREEK	E. COLI
WHITE RIVER, WEST FORK	51202011206	JOHNSON	INW01C6_02	PLEASANT RUN CREEK	IMPAIRED BIOTIC COMMUNITIES
WHITE RIVER, WEST FORK	51202011206	MARION	INW01C6_T1002	BUFFALO CREEK	E. COLI
WHITE RIVER, WEST FORK	51202011206	MARION	INW01C6_T1002	BUFFALO CREEK	IMPAIRED BIOTIC COMMUNITIES
WHITE RIVER, WEST FORK	51202011301	HENDRICKS	INW01D1_01	WHITELICK CREEK, WEST FORK	E. COLI
WHITE RIVER, WEST FORK	51202011302	HENDRICKS	INW01D2_01	WHITE LICK CREEK	E. COLI
WHITE RIVER, WEST FORK	51202011302	HENDRICKS	INW01D2_02	WHITE LICK CREEK	E. COLI
WHITE RIVER, WEST FORK	51202011303	HENDRICKS	INW01D3_01	WHITE LICK CREEK	E. COLI
WHITE RIVER, WEST FORK	51202011304	HENDRICKS	INW01D4_01	WHITE LICK CREEK, WEST FORK	E. COLI
WHITE RIVER, WEST FORK	51202011304	HENDRICKS	INW01D4_02	WHITE LICK CREEK, WEST FORK	E. COLI
WHITE RIVER, WEST FORK	51202011304	HENDRICKS	INW01D4_T1001	WHITE LICK CREEK, WEST FORK - UNNAMED TRIBUTARY	E. COLI
WHITE RIVER, WEST FORK	51202011305	HENDRICKS	INW01D5_01	WHITE LICK CREEK	DISSOLVED OXYGEN

WHITE RIVER, WEST FORK	51202011305	HENDRICKS	INW01D5_01	WHITE LICK CREEK	NUTRIENTS
WHITE RIVER, WEST FORK	51202011305	HENDRICKS	INW01D5_02	WHITE LICK CREEK	E. COLI
WHITE RIVER, WEST FORK	51202011306	HENDRICKS	INW01D6_01	WHITE LICK CREEK	E. COLI
WHITE RIVER, WEST FORK	51202011306	HENDRICKS	INW01D6_T1001	CLARKS CREEK	E. COLI
WHITE RIVER, WEST FORK	51202011307	HENDRICKS	INW01D7_01	MCCRAKEN CREEK	E. COLI
WHITE RIVER, WEST FORK	51202011307	MORGAN	INW01D7_02	MCCRAKEN CREEK	E. COLI
WHITE RIVER, WEST FORK	51202011307	HENDRICKS	INW01D7_T1001	MCCRAKEN CREEK - UNNAMED TRIBUTARY	E. COLI
WHITE RIVER, WEST FORK	51202011308	HENDRICKS	INW01D8_01	WHITE LICK CREEK, EAST FORK	E. COLI
WHITE RIVER, WEST FORK	51202011308	HENDRICKS	INW01D8_01	WHITE LICK CREEK, EAST FORK	IMPAIRED BIOTIC COMMUNITIES
WHITE RIVER, WEST FORK	51202011308	MARION	INW01D8_02	WHITE LICK CREEK, EAST FORK	E. COLI
WHITE RIVER, WEST FORK	51202011308	MARION	INW01D8_02	WHITE LICK CREEK, EAST FORK	IMPAIRED BIOTIC COMMUNITIES
WHITE RIVER, WEST FORK	51202011308	MARION	INW01D8_02A	WHITE LICK CREEK, EAST FORK - UNNAMED TRIBUTARY	E. COLI
WHITE RIVER, WEST FORK	51202011308	HENDRICKS	INW01D8_T1002	AVON CREEK	E. COLI
WHITE RIVER, WEST FORK	51202011309	HENDRICKS	INW01D9_01	WHITE LICK CREEK, EAST FORK	E. COLI
WHITE RIVER, WEST FORK	51202011309	MARION	INW01D9_01	WHITE LICK CREEK, EAST FORK	IMPAIRED BIOTIC COMMUNITIES
WHITE RIVER, WEST FORK	51202011309	HENDRICKS	INW01D9_02	WHITE LICK CREEK, EAST FORK	E. COLI
WHITE RIVER, WEST FORK	51202011309	MORGAN	INW01D9_T1002	SILON CREEK	E. COLI
WHITE RIVER, WEST FORK	51202011310	MORGAN	INW01DA_02	WHITE LICK CREEK	E. COLI
WHITE RIVER, WEST FORK	51202011310	MORGAN	INW01DA_03	WHITE LICK CREEK	E. COLI
WHITE RIVER, WEST FORK	51202011310	MORGAN	INW01DA_03	WHITE LICK CREEK	NUTRIENTS
WHITE RIVER, WEST FORK	51202011310	MORGAN	INW01DA_03	WHITE LICK CREEK	PCBS (FISH TISSUE)
WHITE RIVER, WEST FORK	51202011310	MORGAN	INW01DA_T1005	MONICAL BRANCH	E. COLI
WHITE RIVER, WEST FORK	51202011403	JOHNSON	INW01E3_01	CROOKED CREEK	E. COLI
WHITE RIVER, WEST FORK	51202011403	MORGAN	INW01E3_02	CROOKED CREEK	E. COLI
WHITE RIVER, WEST FORK	51202011404	MORGAN	INW01E4_02	STOTTS PRONG, SOUTH FORK	E. COLI
WHITE RIVER, WEST FORK	51202011405	MORGAN	INW01E5_01	STOTTS CREEK	E. COLI
WHITE RIVER, WEST FORK	51202011405	MORGAN	INW01E5_T1004	STOTTS CREEK, NORTH PRONG	E. COLI
WHITE RIVER, WEST FORK	51202011407	MORGAN	INW01E7_02	WHITE RIVER	PCBS (FISH TISSUE)
WHITE RIVER, WEST FORK	51202011503	MORGAN	INW01F3_02	WHITE RIVER	NUTRIENTS
WHITE RIVER, WEST FORK	51202011503	MORGAN	INW01F3_02	WHITE RIVER	PCBS (FISH TISSUE)
WHITE RIVER, WEST FORK	51202011702	MORGAN	INW01H2_01	WHITE RIVER	PCBS (FISH TISSUE)
WHITE RIVER, WEST FORK	51202011703	MORGAN	INW01H3_01	WHITE RIVER	PCBS (FISH TISSUE)

WHITE RIVER, WEST FORK	51202011704	MONROE	INW01H4_01	WHITE RIVER	PCBS (FISH TISSUE)
WHITE RIVER, WEST FORK	51202020101	BROWN	INW0211_T1002	BEANBLOSSOM CREEK	E. COLI
WHITE RIVER, WEST FORK	51202020106	MONROE	INW0216_01	BEANBLOSSOM CREEK	PCBS (FISH TISSUE)
WHITE RIVER, WEST FORK	51202020106	MONROE	INW0216_T1006	STOUT CREEK	PCBS (FISH TISSUE)
WHITE RIVER, WEST FORK	51202020107	MONROE	INW0217_01	BEANBLOSSOM CREEK	DISSOLVED OXYGEN
WHITE RIVER, WEST FORK	51202020107	MONROE	INW0217_01	BEANBLOSSOM CREEK	IMPAIRED BIOTIC COMMUNITIES
WHITE RIVER, WEST FORK	51202020107	MONROE	INW0217_01	BEANBLOSSOM CREEK	PCBS (FISH TISSUE)
WHITE RIVER, WEST FORK	51202020202	OWEN	INW0222_01	WHITE RIVER	IMPAIRED BIOTIC COMMUNITIES
WHITE RIVER, WEST FORK	51202020202	OWEN	INW0222_01	WHITE RIVER	NUTRIENTS
WHITE RIVER, WEST FORK	51202020202	OWEN	INW0222_01	WHITE RIVER	PCBS (FISH TISSUE)
WHITE RIVER, WEST FORK	51202020202	OWEN	INW0222_01	WHITE RIVER	TOTAL MERCURY (FISH TISSUE)
WHITE RIVER, WEST FORK	51202020203	OWEN	INW0223_T1003	MCCORMICKS CREEK	DISSOLVED OXYGEN
WHITE RIVER, WEST FORK	51202020203	OWEN	INW0223_T1003	MCCORMICKS CREEK	IMPAIRED BIOTIC COMMUNITIES
WHITE RIVER, WEST FORK	51202020205	OWEN	INW0225_01	WHITE RIVER	NUTRIENTS
WHITE RIVER, WEST FORK	51202020205	OWEN	INW0225_01	WHITE RIVER	PCBS (FISH TISSUE)
WHITE RIVER, WEST FORK	51202020205	OWEN	INW0225_01	WHITE RIVER	TOTAL MERCURY (FISH TISSUE)
WHITE RIVER, WEST FORK	51202020209	OWEN	INW0229_02	FISH CREEK	IMPAIRED BIOTIC COMMUNITIES
WHITE RIVER, WEST FORK	51202020210	OWEN	INW022A_01	WHITE RIVER	PCBS (FISH TISSUE)
WHITE RIVER, WEST FORK	51202020210	OWEN	INW022A_01	WHITE RIVER	TOTAL MERCURY (FISH TISSUE)
WHITE RIVER, WEST FORK	51202020211	GREENE	INW022B_01	WHITE RIVER	PCBS (FISH TISSUE)
WHITE RIVER, WEST FORK	51202020301	MONROE	INW0231_01	RICHLAND CREEK	DISSOLVED OXYGEN
WHITE RIVER, WEST FORK	51202020301	MONROE	INW0231_01	RICHLAND CREEK	NUTRIENTS
WHITE RIVER, WEST FORK	51202020301	MONROE	INW0231_01	RICHLAND CREEK	PCBS (FISH TISSUE)
WHITE RIVER, WEST FORK	51202020301	GREENE	INW0231_02	RICHLAND CREEK	PCBS (FISH TISSUE)
WHITE RIVER, WEST FORK	51202020301	MONROE	INW0231_T1002	LITTLE RICHLAND CREEK	DISSOLVED OXYGEN
WHITE RIVER, WEST FORK	51202020301	MONROE	INW0231_T1002	LITTLE RICHLAND CREEK	E. COLI
WHITE RIVER, WEST FORK	51202020303	GREENE	INW0233_01	BRIDGE CREEK	DISSOLVED OXYGEN
WHITE RIVER, WEST FORK	51202020303	GREENE	INW0233_01	BRIDGE CREEK	E. COLI
WHITE RIVER, WEST FORK	51202020303	GREENE	INW0233_01	BRIDGE CREEK	IMPAIRED BIOTIC COMMUNITIES
WHITE RIVER, WEST FORK	51202020305	GREENE	INW0235_01	RICHLAND CREEK	PCBS (FISH TISSUE)

WHITE RIVER, WEST FORK	51202020305	GREENE	INW0235_T1003	RICHLAND CREEK - UNNAMED TRIBUTARY	E. COLI
WHITE RIVER, WEST FORK	51202020306	GREENE	INW0236_T1001	CLIFTY BRANCH	E. COLI
WHITE RIVER, WEST FORK	51202020306	GREENE	INW0236_T1001	CLIFTY BRANCH	IMPAIRED BIOTIC COMMUNITIES
WHITE RIVER, WEST FORK	51202020306	GREENE	INW0236_T1002	CLIFTY BRANCH	DISSOLVED OXYGEN
WHITE RIVER, WEST FORK	51202020306	GREENE	INW0236_T1002	CLIFTY BRANCH	E. COLI
WHITE RIVER, WEST FORK	51202020306	GREENE	INW0236_T1002	CLIFTY BRANCH	NUTRIENTS
WHITE RIVER, WEST FORK	51202020307	GREENE	INW0237_01	PLUMMER CREEK	IMPAIRED BIOTIC COMMUNITIES
WHITE RIVER, WEST FORK	51202020308	GREENE	INW0238_01	RICHLAND CREEK	PCBS (FISH TISSUE)
WHITE RIVER, WEST FORK	51202020309	GREENE	INW0239_01	PLUMMER CREEK	PCBS (FISH TISSUE)
WHITE RIVER, WEST FORK	51202020402	GREENE	INW0242_01	LATTAS CREEK	E. COLI
WHITE RIVER, WEST FORK	51202020404	GREENE	INW0244_01	WHITE RIVER	NUTRIENTS
WHITE RIVER, WEST FORK	51202020404	GREENE	INW0244_01	WHITE RIVER	PCBS (FISH TISSUE)
WHITE RIVER, WEST FORK	51202020504	GREENE	INW0254_01	WHITE RIVER	PCBS (FISH TISSUE)
WHITE RIVER, WEST FORK	51202020504	GREENE	INW0254_02	WHITE RIVER	PCBS (FISH TISSUE)
WHITE RIVER, WEST FORK	51202020505	GREENE	INW0255_01	FOURMILE CREEK	E. COLI
WHITE RIVER, WEST FORK	51202020505	GREENE	INW0255_01	FOURMILE CREEK	IMPAIRED BIOTIC COMMUNITIES
WHITE RIVER, WEST FORK	51202020506	GREENE	INW0256_01	WHITE RIVER	E. COLI
WHITE RIVER, WEST FORK	51202020506	GREENE	INW0256_01	WHITE RIVER	IMPAIRED BIOTIC COMMUNITIES
WHITE RIVER, WEST FORK	51202020506	GREENE	INW0256_01	WHITE RIVER	PCBS (FISH TISSUE)
WHITE RIVER, WEST FORK	51202020508	DAVIESS	INW0258_01	WHITE RIVER	PCBS (FISH TISSUE)
WHITE RIVER, WEST FORK	51202020602	GREENE	INW0262_01	BUCK CREEK	E. COLI
WHITE RIVER, WEST FORK	51202020603	SULLIVAN	INW0263_02	SPENCER CREEK	IMPAIRED BIOTIC COMMUNITIES
WHITE RIVER, WEST FORK	51202020604	GREENE	INW0264_01	BLACK CREEK	E. COLI
WHITE RIVER, WEST FORK	51202020605	KNOX	INW0265_01	BLACK CREEK	E. COLI
WHITE RIVER, WEST FORK	51202020605	KNOX	INW0265_T1001	SINGER DITCH	E. COLI
WHITE RIVER, WEST FORK	51202020701	DAVIESS	INW0271_02	FLAT CREEK	DISSOLVED OXYGEN
WHITE RIVER, WEST FORK	51202020701	DAVIESS	INW0271_02	FLAT CREEK	NUTRIENTS
WHITE RIVER, WEST FORK	51202020706	DAVIESS	INW0276_01	PRAIRIE CREEK, NORTH FORK	IMPAIRED BIOTIC COMMUNITIES
WHITE RIVER, WEST FORK	51202020706	DAVIESS	INW0276_02	PRAIRIE CREEK, NORTH FORK	IMPAIRED BIOTIC COMMUNITIES
WHITE RIVER, WEST FORK	51202020706	DAVIESS	INW0276_T1001	PRAIRIE CREEK, NORTH FORK - UNNAMED TRIBUTARY	NUTRIENTS

WHITE RIVER, WEST FORK	51202020706	DAVIESS	INW0276_T1001	PRAIRIE CREEK, NORTH FORK - UNNAMED TRIBUTARY	PH
WHITE RIVER, WEST FORK	51202020707	DAVIESS	INW0277_01	PRAIRIE CREEK	IMPAIRED BIOTIC COMMUNITIES
WHITE RIVER, WEST FORK	51202020803	KNOX	INW0283_01	WHITE RIVER	E. COLI
WHITE RIVER, WEST FORK	51202020803	KNOX	INW0283_01	WHITE RIVER	IMPAIRED BIOTIC COMMUNITIES
WHITE RIVER, WEST FORK	51202020803	KNOX	INW0283_01	WHITE RIVER	PCBS (FISH TISSUE)
WHITE RIVER, WEST FORK	51202020803	KNOX	INW0283_02	WHITE RIVER	E. COLI
WHITE RIVER, WEST FORK	51202020803	KNOX	INW0283_02	WHITE RIVER	PCBS (FISH TISSUE)
WHITE RIVER, WEST FORK	51202020804	KNOX	INW0284_01	WHITE RIVER	E. COLI
WHITE RIVER, WEST FORK	51202020804	KNOX	INW0284_01	WHITE RIVER	IMPAIRED BIOTIC COMMUNITIES
WHITE RIVER, WEST FORK	51202020804	KNOX	INW0284_01	WHITE RIVER	PCBS (FISH TISSUE)
WHITE RIVER, WEST FORK	51202020901	DAVIESS	INW0291_01	VEALE CREEK	E. COLI
WHITE RIVER, WEST FORK	51202020902	DAVIESS	INW0292_01	VEALE CREEK	E. COLI
WHITE RIVER, WEST FORK	51202020903	DAVIESS	INW0293_01	WHITE RIVER	IMPAIRED BIOTIC COMMUNITIES
WHITE RIVER, WEST FORK	51202020903	DAVIESS	INW0293_01	WHITE RIVER	PCBS (FISH TISSUE)
WHITE RIVER, WEST FORK	51202020903	DAVIESS	INW0293_T1001	HAWKINS CREEK	IMPAIRED BIOTIC COMMUNITIES
WHITE RIVER, WEST FORK	51202020907	KNOX	INW0297_01	WHITE RIVER	IMPAIRED BIOTIC COMMUNITIES
WHITE RIVER, WEST FORK	51202020907	KNOX	INW0297_01	WHITE RIVER	PCBS (FISH TISSUE)
WHITE RIVER, WEST FORK	51202021001	PIKE	INW02A1_01	WHITE RIVER	E. COLI
WHITE RIVER, WEST FORK	51202021001	PIKE	INW02A1_01	WHITE RIVER	IMPAIRED BIOTIC COMMUNITIES
WHITE RIVER, WEST FORK	51202021001	PIKE	INW02A1_01	WHITE RIVER	PCBS (FISH TISSUE)
WHITE RIVER, WEST FORK	51202021003	KNOX	INW02A3_01	WHITE RIVER	E. COLI
WHITE RIVER, WEST FORK	51202021003	KNOX	INW02A3_01	WHITE RIVER	IMPAIRED BIOTIC COMMUNITIES
WHITE RIVER, WEST FORK	51202021003	KNOX	INW02A3_01	WHITE RIVER	PCBS (FISH TISSUE)
WHITE RIVER, WEST FORK	51202021004	PIKE	INW02A4_01	HARBIN CREEK	E. COLI
WHITE RIVER, WEST FORK	51202021004	PIKE	INW02A4_02	CONGER CREEK	E. COLI
WHITE RIVER, WEST FORK	51202021004	PIKE	INW02A4_T1002	CONGER CREEK	E. COLI
WHITE RIVER, WEST FORK	51202021004	PIKE	INW02A4_T1003	HARBIN CREEK - UNNAMED TRIBUTARY	E. COLI
WHITE RIVER, WEST FORK	51202021006	GIBSON	INW02A6_02	WHITE RIVER	E. COLI
WHITE RIVER, WEST FORK	51202021006	GIBSON	INW02A6_02	WHITE RIVER	PCBS (FISH TISSUE)
WHITE RIVER, WEST FORK	51202021006	KNOX	INW02A6_03	WHITE RIVER	E. COLI

WHITE RIVER, WEST FORK	51202021006	KNOX	INW02A6_03	WHITE RIVER	PCBS (FISH TISSUE)
WHITE RIVER, WEST FORK	51202021007	KNOX	INW02A7_01	WHITE RIVER	IMPAIRED BIOTIC COMMUNITIES
WHITE RIVER, WEST FORK	51202021007	KNOX	INW02A7_01	WHITE RIVER	NUTRIENTS
WHITE RIVER, WEST FORK	51202021007	KNOX	INW02A7_01	WHITE RIVER	PCBS (FISH TISSUE)
WHITE RIVER, WEST FORK	51202030101	BOONE	INW0311_01	EDLIN DITCH	E. COLI
WHITE RIVER, WEST FORK	51202030102	HENDRICKS	INW0312_01	BIG WALNUT CREEK, EAST FORK	E. COLI
WHITE RIVER, WEST FORK	51202030104	HENDRICKS	INW0314_01	BIG WALNUT CREEK	E. COLI
WHITE RIVER, WEST FORK	51202030201	PUTNAM	INW0321_01	OWL CREEK	E. COLI
WHITE RIVER, WEST FORK	51202030201	PUTNAM	INW0321_02	OWL CREEK	E. COLI
WHITE RIVER, WEST FORK	51202030202	PUTNAM	INW0322_02	LITTLE WALNUT CREEK	E. COLI
WHITE RIVER, WEST FORK	51202030202	PUTNAM	INW0322_03	JONES CREEK	E. COLI
WHITE RIVER, WEST FORK	51202030202	PUTNAM	INW0322_03	JONES CREEK	IMPAIRED BIOTIC COMMUNITIES
WHITE RIVER, WEST FORK	51202030202	PUTNAM	INW0322_04	JONES CREEK	E. COLI
WHITE RIVER, WEST FORK	51202030202	PUTNAM	INW0322_05	FALLS BRANCH	E. COLI
WHITE RIVER, WEST FORK	51202030203	PUTNAM	INW0323_01	LITTLE WALNUT CREEK	E. COLI
WHITE RIVER, WEST FORK	51202030203	PUTNAM	INW0323_02	LONG BRANCH	E. COLI
WHITE RIVER, WEST FORK	51202030301	PUTNAM	INW0331_02	LITTLE DEER CREEK	IMPAIRED BIOTIC COMMUNITIES
WHITE RIVER, WEST FORK	51202030303	PUTNAM	INW0333_01	DEER CREEK	E. COLI
WHITE RIVER, WEST FORK	51202030303	PUTNAM	INW0333_T1001	MOSQUITO CREEK	E. COLI
WHITE RIVER, WEST FORK	51202030303	PUTNAM	INW0333_T1003	ROCKY CREEK	E. COLI
WHITE RIVER, WEST FORK	51202030303	PUTNAM	INW0333_T1004	DEWEESE CREEK - UNNAMED TRIBUTARY	E. COLI
WHITE RIVER, WEST FORK	51202030303	PUTNAM	INW0333_T1006	LEATHERWOOD CREEK	E. COLI
WHITE RIVER, WEST FORK	51202030401	PUTNAM	INW0341_01	BIG WALNUT CREEK	E. COLI
WHITE RIVER, WEST FORK	51202030402	PUTNAM	INW0342_02	CLEAR CREEK	E. COLI
WHITE RIVER, WEST FORK	51202030402	PUTNAM	INW0342_T1001	CLEAR CREEK	E. COLI
WHITE RIVER, WEST FORK	51202030402	PUTNAM	INW0342_T1003	CLEAR CREEK - UNNAMED TRIBUTARY	E. COLI
WHITE RIVER, WEST FORK	51202030402	PUTNAM	INW0342_T1004	MILLER CREEK	E. COLI
WHITE RIVER, WEST FORK	51202030403	PUTNAM	INW0343_01	BIG WALNUT CREEK	E. COLI
WHITE RIVER, WEST FORK	51202030403	PUTNAM	INW0343_T1001	PLUM CREEK	E. COLI
WHITE RIVER, WEST FORK	51202030403	PUTNAM	INW0343_T1002	BLEDSOE BRANCH	E. COLI
WHITE RIVER, WEST FORK	51202030404	PUTNAM	INW0344_01	BIG WALNUT CREEK	E. COLI
WHITE RIVER, WEST FORK	51202030405	PUTNAM	INW0345_01	BIG WALNUT CREEK	E. COLI

WHITE RIVER, WEST FORK	51202030405	PUTNAM	INW0345_01	BIG WALNUT CREEK	PCBS (FISH TISSUE)
WHITE RIVER, WEST FORK	51202030405	PUTNAM	INW0345_01	BIG WALNUT CREEK	TOTAL MERCURY (FISH TISSUE)
WHITE RIVER, WEST FORK	51202030405	PUTNAM	INW0345_02	BIG WALNUT CREEK	E. COLI
WHITE RIVER, WEST FORK	51202030405	PUTNAM	INW0345_02	BIG WALNUT CREEK	NUTRIENTS
WHITE RIVER, WEST FORK	51202030405	PUTNAM	INW0345_02	BIG WALNUT CREEK	PCBS (FISH TISSUE)
WHITE RIVER, WEST FORK	51202030405	PUTNAM	INW0345_02	BIG WALNUT CREEK	TOTAL MERCURY (FISH TISSUE)
WHITE RIVER, WEST FORK	51202030503	HENDRICKS	INW0353_01A	MILL CREEK - UNNAMED TRIBUTARY	E. COLI
WHITE RIVER, WEST FORK	51202030508	PUTNAM	INW0358_01	MILL CREEK	E. COLI
WHITE RIVER, WEST FORK	51202030508	PUTNAM	INW0358_T1001	BELLE UNION BRANCH	E. COLI
WHITE RIVER, WEST FORK	51202030508	PUTNAM	INW0358_T1002	COTTON BRANCH - UNNAMED TRIBUTARY	E. COLI
WHITE RIVER, WEST FORK	51202030509	PUTNAM	INW0359_01	MILL CREEK	E. COLI
WHITE RIVER, WEST FORK	51202030509	PUTNAM	INW0359_T1001	VERMILLION BRANCH	E. COLI
WHITE RIVER, WEST FORK	51202030509	PUTNAM	INW0359_T1003	HIGGINS BRANCH	E. COLI
WHITE RIVER, WEST FORK	51202030509	PUTNAM	INW0359_T1004	HIGGINS BRANCH	E. COLI
WHITE RIVER, WEST FORK	51202030510	PUTNAM	INW035A_01	MILL CREEK	E. COLI
WHITE RIVER, WEST FORK	51202030510	OWEN	INW035A_T1005	MILL CREEK - UNNAMED TRIBUTARY	E. COLI
WHITE RIVER, WEST FORK	51202030701	CLAY	INW0371_01	CROYS CREEK	E. COLI
WHITE RIVER, WEST FORK	51202030701	CLAY	INW0371_T1001	VAN BUREN CREEK	E. COLI
WHITE RIVER, WEST FORK	51202030702	PUTNAM	INW0372_01	CROYS CREEK	E. COLI
WHITE RIVER, WEST FORK	51202030702	PUTNAM	INW0372_01	CROYS CREEK	IMPAIRED BIOTIC COMMUNITIES
WHITE RIVER, WEST FORK	51202030702	CLAY	INW0372_T1001	BILLY CREEK	E. COLI
WHITE RIVER, WEST FORK	51202030702	CLAY	INW0372_T1003	WESLEY DRAIN - UNNAMED TRIBUTARY	E. COLI
WHITE RIVER, WEST FORK	51202030702	PUTNAM	INW0372_T1004	CHURCH CREEK - UNNAMED TRIBUTARY	E. COLI
WHITE RIVER, WEST FORK	51202030703	OWEN	INW0373_01	JORDAN CREEK	E. COLI
WHITE RIVER, WEST FORK	51202030703	CLAY	INW0373_02	JORDAN CREEK	E. COLI
WHITE RIVER, WEST FORK	51202030703	OWEN	INW0373_T1003	JORDAN CREEK - UNNAMED TRIBUTARY	E. COLI
WHITE RIVER, WEST FORK	51202030704	CLAY	INW0374_01	EEL RIVER	E. COLI
WHITE RIVER, WEST FORK	51202030704	CLAY	INW0374_T1002	SLATE RUN	E. COLI
WHITE RIVER, WEST FORK	51202030704	CLAY	INW0374_T1003	AHLEMEYER BRANCH	E. COLI
WHITE RIVER, WEST FORK	51202030706	CLAY	INW0376_02	EEL RIVER	PCBS (FISH TISSUE)
WHITE RIVER, WEST FORK	51202030706	CLAY	INW0376_T1001	HOG CREEK	E. COLI
WHITE RIVER, WEST FORK	51202030706	CLAY	INW0376_T1001	HOG CREEK	IMPAIRED BIOTIC COMMUNITIES

WHITE RIVER, WEST FORK	51202030804	CLAY	INW0384_01	EEL RIVER - UNNAMED TRIBUTARY	IMPAIRED BIOTIC COMMUNITIES
WHITE RIVER, WEST FORK	51202030805	CLAY	INW0385_01	EEL RIVER	IMPAIRED BIOTIC COMMUNITIES
WHITE RIVER, WEST FORK	51202030811	GREENE	INW038B_01	EEL RIVER	NUTRIENTS
WHITE RIVER, WEST FORK	51202030811	GREENE	INW038B_01	EEL RIVER	PCBS (FISH TISSUE)
WHITE RIVER, EAST FORK	51202040102	HENRY	INW0412_T1007	LICK BRANCH	E. COLI
WHITE RIVER, EAST FORK	51202040103	HENRY	INW0413_01	BIG BLUE RIVER	IMPAIRED BIOTIC COMMUNITIES
WHITE RIVER, EAST FORK	51202040103	HENRY	INW0413_01	BIG BLUE RIVER	PCBS (FISH TISSUE)
WHITE RIVER, EAST FORK	51202040108	RUSH	INW0418_02	BIG BLUE RIVER	PCBS (FISH TISSUE)
WHITE RIVER, EAST FORK	51202040108	RUSH	INW0418_02	BIG BLUE RIVER	TOTAL MERCURY (FISH TISSUE)
WHITE RIVER, EAST FORK	51202040201	RUSH	INW0421_01	LITTLE BLUE RIVER	DISSOLVED OXYGEN
WHITE RIVER, EAST FORK	51202040201	RUSH	INW0421_01	LITTLE BLUE RIVER	IMPAIRED BIOTIC COMMUNITIES
WHITE RIVER, EAST FORK	51202040203	RUSH	INW0423_01	LITTLE BLUE RIVER	DISSOLVED OXYGEN
WHITE RIVER, EAST FORK	51202040203	RUSH	INW0423_01	LITTLE BLUE RIVER	E. COLI
WHITE RIVER, EAST FORK	51202040203	RUSH	INW0423_01	LITTLE BLUE RIVER	IMPAIRED BIOTIC COMMUNITIES
WHITE RIVER, EAST FORK	51202040303	SHELBY	INW0433_01	BRANDYWINE CREEK	E. COLI
WHITE RIVER, EAST FORK	51202040304	SHELBY	INW0434_01	BRANDYWINE CREEK	E. COLI
WHITE RIVER, EAST FORK	51202040401	HANCOCK	INW0441_01	SUGAR CREEK	NUTRIENTS
WHITE RIVER, EAST FORK	51202040401	HANCOCK	INW0441_01	SUGAR CREEK	DISSOLVED OXYGEN
WHITE RIVER, EAST FORK	51202040401	HENRY	INW0441_01	SUGAR CREEK	E. COLI
WHITE RIVER, EAST FORK	51202040402	HANCOCK	INW0442_01	SUGAR CREEK	E. COLI
WHITE RIVER, EAST FORK	51202040402	HANCOCK	INW0442_01	SUGAR CREEK	IMPAIRED BIOTIC COMMUNITIES
WHITE RIVER, EAST FORK	51202040504	MARION	INW0454_01	BUCK CREEK	E. COLI
WHITE RIVER, EAST FORK	51202040504	MARION	INW0454_T1002	DOE CREEK	E. COLI
WHITE RIVER, EAST FORK	51202040603	JOHNSON	INW0463_01	YOUNGS CREEK	E. COLI
WHITE RIVER, EAST FORK	51202040603	JOHNSON	INW0463_T1002	CANARY DITCH	E. COLI
WHITE RIVER, EAST FORK	51202040604	JOHNSON	INW0464_01	YOUNGS CREEK	E. COLI
WHITE RIVER, EAST FORK	51202040604	JOHNSON	INW0464_02	YOUNGS CREEK	E. COLI
WHITE RIVER, EAST FORK	51202040701	SHELBY	INW0471_01	SNAIL CREEK	E. COLI
WHITE RIVER, EAST FORK	51202040701	SHELBY	INW0471_01	SNAIL CREEK	IMPAIRED BIOTIC COMMUNITIES
WHITE RIVER, EAST FORK	51202040704	JOHNSON	INW0474_01	SUGAR CREEK	E. COLI

WHITE RIVER, EAST FORK	51202040705	JOHNSON	INW0475_01	SUGAR CREEK	PCBS (FISH TISSUÈ)
WHITE RIVER, EAST FORK	51202040802	HANCOCK	INW0482_01	SIXMILE CREEK	E. COLI
WHITE RIVER, EAST FORK	51202040807	SHELBY	INW0487_01	BIG BLUE RIVER	PCBS (FISH TISSUÈ)
WHITE RIVER, EAST FORK	51202040901	JOHNSON	INW0491_01	EAST GRASSY CREEK	E. COLI
WHITE RIVER, EAST FORK	51202040903	BARTHOLOMEW	INW0493_01	DRIFTWOOD RIVER	E. COLI
WHITE RIVER, EAST FORK	51202040904	BARTHOLOMEW	INW0494_01	DRIFTWOOD RIVER	E. COLI
WHITE RIVER, EAST FORK	5120204100060	BARTHOLOMEW	INW04A6_M1046	DRIFTWOOD RIVER (NORTH OF CR 400N)	E. COLI
WHITE RIVER, EAST FORK	51202040101	HENRY	INW0511_01	FLATROCK RIVER	E. COLI
WHITE RIVER, EAST FORK	51202040102	HENRY	INW0512_01	FLATROCK RIVER	E. COLI
WHITE RIVER, EAST FORK	51202050402	RUSH	INW0542_02	FLATROCK RIVER	TOTAL MERCURY (FISH TISSUE)
WHITE RIVER, EAST FORK	51202050403	RUSH	INW0543_01	FLATROCK RIVER	PCBS (FISH TISSUÈ)
WHITE RIVER, EAST FORK	51202050403	RUSH	INW0543_01	FLATROCK RIVER	TOTAL MERCURY (FISH TISSUE)
WHITE RIVER, EAST FORK	51202050404	RUSH	INW0544_01	FLATROCK RIVER	TOTAL MERCURY (FISH TISSUE)
WHITE RIVER, EAST FORK	51202050602	BARTHOLOMEW	INW0562_01	FLATROCK RIVER	E. COLI
WHITE RIVER, EAST FORK	51202050606	BARTHOLOMEW	INW0566_02	FLATROCK RIVER	E. COLI
WHITE RIVER, EAST FORK	51202060101	RUSH	INW0611_01	CLIFTY CREEK, NORTH BRANCH	E. COLI
WHITE RIVER, EAST FORK	51202060102	DECATUR	INW0612_01	CLIFTY CREEK, MIDDLE FORK	E. COLI
WHITE RIVER, EAST FORK	51202060103	RUSH	INW0613_00	CLIFTY CREEK, NORTH FORK (HEADWATER)	E. COLI
WHITE RIVER, EAST FORK	51202060103	DECATUR	INW0613_03	CLIFTY CREEK	E. COLI
WHITE RIVER, EAST FORK	51202060103	RUSH	INW0613_T1001	CLIFTY CREEK, NORTH FORK - UNNAMED TRIBUTARY	E. COLI
WHITE RIVER, EAST FORK	51202060104	DECATUR	INW0614_01	CLIFTY CREEK	E. COLI
WHITE RIVER, EAST FORK	51202060105	BARTHOLOMEW	INW0615_02	CLIFTY CREEK, FALL FORK	E. COLI
WHITE RIVER, EAST FORK	51202060105	BARTHOLOMEW	INW0615_03	CLIFTY CREEK, FALL FORK	E. COLI
WHITE RIVER, EAST FORK	51202060105	DECATUR	INW0615_T1003	CLIFTY CREEK, FALL FORK - UNNAMED TRIBUTARY	E. COLI
WHITE RIVER, EAST FORK	51202060105	DECATUR	INW0615_T1006A	CLIFTY CREEK, MIDDLE FORK - UNNAMED TRIBUTARY	E. COLI
WHITE RIVER, EAST FORK	51202060107	BARTHOLOMEW	INW0617_01	CLIFTY CREEK	E. COLI
WHITE RIVER, EAST FORK	5120206010130	BARTHOLOMEW	INW061D_01	DUCK CREEK (DOWNSTREAM OF SHAEFER LAKE)	E. COLI
WHITE RIVER, EAST FORK	5120206010140	BARTHOLOMEW	INW061E_00	CLIFTY CREEK	E. COLI
WHITE RIVER, EAST FORK	5120206010150	BARTHOLOMEW	INW061F_00	SLOAN BRANCH CLIFTY CREEK	E. COLI
WHITE RIVER, EAST FORK	51202060205	BARTHOLOMEW	INW0625_01	WHITE RIVER	E. COLI
WHITE RIVER,	51202060205	BARTHOLOMEW	INW0625_01	WHITE RIVER	PCBS (FISH

EAST FORK					TISSUE)
WHITE RIVER, EAST FORK	51202060302	DECATUR	INW0632_01	MUDDY FORK SAND CREEK	E. COLI
WHITE RIVER, EAST FORK	51202060302	DECATUR	INW0632_01	MUDDY FORK SAND CREEK	PCBS (FISH TISSUE)
WHITE RIVER, EAST FORK	51202060302	DECATUR	INW0632_02	MUDDY FORK SAND CREEK	E. COLI
WHITE RIVER, EAST FORK	51202060302	DECATUR	INW0632_02	MUDDY FORK SAND CREEK	IMPAIRED BIOTIC COMMUNITIES
WHITE RIVER, EAST FORK	51202060302	DECATUR	INW0632_02	MUDDY FORK SAND CREEK	PCBS (FISH TISSUE)
WHITE RIVER, EAST FORK	51202060303	DECATUR	INW0633_T1006	MUDDY FORK (DOWNSTREAM OF GREENSBURG CITY PARK LAKE)	E. COLI
WHITE RIVER, EAST FORK	51202060304	DECATUR	INW0634_01	SAND CREEK	E. COLI
WHITE RIVER, EAST FORK	51202060304	DECATUR	INW0634_01	SAND CREEK	IMPAIRED BIOTIC COMMUNITIES
WHITE RIVER, EAST FORK	51202060304	DECATUR	INW0634_01	SAND CREEK	PCBS (FISH TISSUE)
WHITE RIVER, EAST FORK	51202060304	DECATUR	INW0634_T1004	SAND CREEK-GAYNORSVILLE	E. COLI
WHITE RIVER, EAST FORK	51202060304	DECATUR	INW0634_T1006	SAND CREEK - UNNAMED TRIBUTARY	E. COLI
WHITE RIVER, EAST FORK	51202060305	DECATUR	INW0635_01	SAND CREEK	E. COLI
WHITE RIVER, EAST FORK	51202060305	DECATUR	INW0635_01	SAND CREEK	PCBS (FISH TISSUE)
WHITE RIVER, EAST FORK	51202060306	DECATUR	INW0636_02	SAND CREEK	PCBS (FISH TISSUE)
WHITE RIVER, EAST FORK	51202060308	DECATUR	INW0638_01	WYALOOSING CREEK	IMPAIRED BIOTIC COMMUNITIES
WHITE RIVER, EAST FORK	51202060309	JENNINGS	INW0639_01	SAND CREEK	PCBS (FISH TISSUE)
WHITE RIVER, EAST FORK	51202060404	JACKSON	INW0644_02	WHITE CREEK	E. COLI
WHITE RIVER, EAST FORK	51202060404	JACKSON	INW0644_02	WHITE CREEK	IMPAIRED BIOTIC COMMUNITIES
WHITE RIVER, EAST FORK	51202060405	JACKSON	INW0645_T1003	SPRAY CREEK	E. COLI
WHITE RIVER, EAST FORK	51202060502	JACKSON	INW0652_01	WHITE RIVER, EAST FORK	E. COLI
WHITE RIVER, EAST FORK	51202060502	JACKSON	INW0652_01	WHITE RIVER, EAST FORK	PCBS (FISH TISSUE)
WHITE RIVER, EAST FORK	51202060503	JACKSON	INW0653_01	WHITE RIVER, EAST FORK	PCBS (FISH TISSUE)
WHITE RIVER, EAST FORK	51202060503	JACKSON	INW0653_01	WHITE RIVER, EAST FORK	E. COLI
WHITE RIVER, EAST FORK	51202060507	JACKSON	INW0657_00	WHITE CREEK	E. COLI
WHITE RIVER, EAST FORK	51202060507	JACKSON	INW0657_T1024	UNNAMED TRIBUTARY	CHLORIDE
WHITE RIVER, EAST FORK	51202060507	JACKSON	INW0657_T1024	WHITE CREEK-UNNAMED TRIBUTARY	DISSOLVED OXYGEN
WHITE RIVER, EAST FORK	51202060507	JACKSON	INW0657_T1024	WHITE CREEK-UNNAMED TRIBUTARY	E. COLI
WHITE RIVER, EAST FORK	51202060601	JACKSON	INW0661_01	WHITE RIVER, EAST FORK	E. COLI
WHITE RIVER, EAST FORK	51202060601	JACKSON	INW0661_01	WHITE RIVER, EAST FORK	PCBS (FISH TISSUE)
WHITE RIVER,	51202060602	JACKSON	INW0662_01	WHITE RIVER, EAST	E. COLI

EAST FORK				FORK	
WHITE RIVER, EAST FORK	51202060602	JACKSON	INW0662_01	WHITE RIVER, EAST FORK	PCBS (FISH TISSUE)
WHITE RIVER, EAST FORK	51202060603	JACKSON	INW0663_01	WHITE RIVER, EAST FORK	PCBS (FISH TISSUE)
WHITE RIVER, EAST FORK	51202070103	JEFFERSON	INW0713_01	MIDDLE FORK CREEK	E. COLI
WHITE RIVER, EAST FORK	51202070103	JEFFERSON	INW0713_01	MIDDLE FORK CREEK	IMPAIRED BIOTIC COMMUNITIES
WHITE RIVER, EAST FORK	51202070104	JEFFERSON	INW0714_01	BIG CREEK	IMPAIRED BIOTIC COMMUNITIES
WHITE RIVER, EAST FORK	51202070105	JEFFERSON	INW0715_T1002	HARBERTS CREEK	IMPAIRED BIOTIC COMMUNITIES
WHITE RIVER, EAST FORK	51202070201	RIPLEY	INW0721_01	GRAHAM CREEK	DISSOLVED OXYGEN
WHITE RIVER, EAST FORK	51202070201	RIPLEY	INW0721_01	GRAHAM CREEK	NUTRIENTS
WHITE RIVER, EAST FORK	51202070201	RIPLEY	INW0721_T1001	GRAHAM CREEK, NORTH FORK	DISSOLVED OXYGEN
WHITE RIVER, EAST FORK	51202070202	JENNINGS	INW0722_02	LITTLE GRAHAM CREEK	DISSOLVED OXYGEN
WHITE RIVER, EAST FORK	51202070202	JENNINGS	INW0722_02	LITTLE GRAHAM CREEK	E. COLI
WHITE RIVER, EAST FORK	51202070202	JENNINGS	INW0722_02	LITTLE GRAHAM CREEK	IMPAIRED BIOTIC COMMUNITIES
WHITE RIVER, EAST FORK	51202070202	JENNINGS	INW0722_02	LITTLE GRAHAM CREEK	NUTRIENTS
WHITE RIVER, EAST FORK	51202070202	JENNINGS	INW0722_02	LITTLE GRAHAM CREEK	PH
WHITE RIVER, EAST FORK	51202070203	RIPLEY	INW0723_01	GRAHAM CREEK	DISSOLVED OXYGEN
WHITE RIVER, EAST FORK	51202070204	JENNINGS	INW0724_02	GRAHAM CREEK	E. COLI
WHITE RIVER, EAST FORK	51202070301	RIPLEY	INW0731_01	OTTER CREEK	DISSOLVED OXYGEN
WHITE RIVER, EAST FORK	51202070301	RIPLEY	INW0731_01	OTTER CREEK	IMPAIRED BIOTIC COMMUNITIES
WHITE RIVER, EAST FORK	51202070301	RIPLEY	INW0731_01	OTTER CREEK	NUTRIENTS
WHITE RIVER, EAST FORK	51202070301	RIPLEY	INW0731_01	OTTER CREEK	PH
WHITE RIVER, EAST FORK	51202070302	RIPLEY	INW0732_01	OTTER CREEK	DISSOLVED OXYGEN
WHITE RIVER, EAST FORK	51202070302	RIPLEY	INW0732_01	OTTER CREEK	IMPAIRED BIOTIC COMMUNITIES
WHITE RIVER, EAST FORK	51202070303	JENNINGS	INW0733_01	OTTER CREEK	IMPAIRED BIOTIC COMMUNITIES
WHITE RIVER, EAST FORK	51202070303	JENNINGS	INW0733_T1007	GOOSE RUN	IMPAIRED BIOTIC COMMUNITIES
WHITE RIVER, EAST FORK	51202070403	JENNINGS	INW0743_T1002	BRUSH CREEK	NUTRIENTS
WHITE RIVER, EAST FORK	51202070404	JENNINGS	INW0744_01	VERNON FORK MUSCATATUCK RIVER	IMPAIRED BIOTIC COMMUNITIES
WHITE RIVER, EAST FORK	51202070404	JENNINGS	INW0744_01	VERNON FORK MUSCATATUCK RIVER	NUTRIENTS
WHITE RIVER, EAST FORK	51202070505	SCOTT	INW0755_02	STUCKER FORK	AMMONIA
WHITE RIVER, EAST FORK	51202070505	SCOTT	INW0755_02	STUCKER FORK	DISSOLVED OXYGEN

WHITE RIVER, EAST FORK	51202070505	SCOTT	INW0755_02	STUCKER FORK	IMPAIRED BIOTIC COMMUNITIES
WHITE RIVER, EAST FORK	51202070601	JEFFERSON	INW0761_01	LITTLE CREEK	E. COLI
WHITE RIVER, EAST FORK	51202070603	JEFFERSON	INW0763_01	BIG CREEK	E. COLI
WHITE RIVER, EAST FORK	51202070605	SCOTT	INW0765_02	MUSCATATUCK RIVER	E. COLI
WHITE RIVER, EAST FORK	51202070606	JACKSON	INW0766_01	MUSCATATUCK RIVER	DISSOLVED OXYGEN
WHITE RIVER, EAST FORK	51202070701	JENNINGS	INW0771_01	VERNON FORK MUSCATATUCK RIVER	E. COLI
WHITE RIVER, EAST FORK	51202070701	JENNINGS	INW0771_01	VERNON FORK MUSCATATUCK RIVER	TOTAL MERCURY (FISH TISSUE)
WHITE RIVER, EAST FORK	51202070702	JENNINGS	INW0772_01	SIXMILE CREEK	IMPAIRED BIOTIC COMMUNITIES
WHITE RIVER, EAST FORK	51202070702	JENNINGS	INW0772_02	SIXMILE CREEK	IMPAIRED BIOTIC COMMUNITIES
WHITE RIVER, EAST FORK	51202070703	JENNINGS	INW0773_T1004A	STORM CREEK - UNNAMED TRIBUTARY	DISSOLVED OXYGEN
WHITE RIVER, EAST FORK	51202070703	JENNINGS	INW0773_T1004A	STORM CREEK - UNNAMED TRIBUTARY	IMPAIRED BIOTIC COMMUNITIES
WHITE RIVER, EAST FORK	51202070706	JACKSON	INW0776_01	VERNON FORK MUSCATATUCK RIVER	DISSOLVED OXYGEN
WHITE RIVER, EAST FORK	51202070802	WASHINGTON	INW0782_01	ELK CREEK	E. COLI
WHITE RIVER, EAST FORK	51202070803	SCOTT	INW0783_01	HONEY RUN	DISSOLVED OXYGEN
WHITE RIVER, EAST FORK	51202070803	SCOTT	INW0783_01	HONEY RUN	E. COLI
WHITE RIVER, EAST FORK	51202070803	SCOTT	INW0783_01	HONEY RUN	IMPAIRED BIOTIC COMMUNITIES
WHITE RIVER, EAST FORK	51202070803	WASHINGTON	INW0783_04	THOMAS DITCH	DISSOLVED OXYGEN
WHITE RIVER, EAST FORK	51202070803	WASHINGTON	INW0783_04	THOMAS DITCH	E. COLI
WHITE RIVER, EAST FORK	51202070803	WASHINGTON	INW0783_04	THOMAS DITCH	IMPAIRED BIOTIC COMMUNITIES
WHITE RIVER, EAST FORK	51202070902	JACKSON	INW0792_01	MUSCATATUCK RIVER	TOTAL MERCURY (FISH TISSUE)
WHITE RIVER, EAST FORK	51202070902	WASHINGTON	INW0792_01	MUSCATATUCK RIVER	E. COLI
WHITE RIVER, EAST FORK	51202070902	JACKSON	INW0792_02	SMART DITCH	DISSOLVED OXYGEN
WHITE RIVER, EAST FORK	51202070902	JACKSON	INW0792_02	SMART DITCH	E. COLI
WHITE RIVER, EAST FORK	51202070902	JACKSON	INW0792_02	SMART DITCH	IMPAIRED BIOTIC COMMUNITIES
WHITE RIVER, EAST FORK	51202070904	WASHINGTON	INW0794_01	DELANEY CREEK	E. COLI
WHITE RIVER, EAST FORK	51202070904	WASHINGTON	INW0794_02	DELANEY CREEK	E. COLI
WHITE RIVER, EAST FORK	51202070904	WASHINGTON	INW0794_T1001	WINSLOW HOLLOW	E. COLI
WHITE RIVER, EAST FORK	51202070904	WASHINGTON	INW0794_T1002	SPURGEON HOLLOW	E. COLI
WHITE RIVER, EAST FORK	51202070904	WASHINGTON	INW0794_T1003	CLAY HILL HOLLOW	E. COLI
WHITE RIVER, EAST FORK	51202070905	JACKSON	INW0795_01	MUSCATATUCK RIVER	DISSOLVED OXYGEN

WHITE RIVER, EAST FORK	51202070905	JACKSON	INW0795_01	MUSCATATUCK RIVER	IMPAIRED BIOTIC COMMUNITIES
WHITE RIVER, EAST FORK	51202070905	JACKSON	INW0795_01	MUSCATATUCK RIVER	PCBS (FISH TISSUE)
WHITE RIVER, EAST FORK	51202070905	JACKSON	INW0795_01	MUSCATATUCK RIVER	TOTAL MERCURY (FISH TISSUE)
WHITE RIVER, EAST FORK	51202070905	WASHINGTON	INW0795_02	MUSCATATUCK RIVER	DISSOLVED OXYGEN
WHITE RIVER, EAST FORK	51202070905	WASHINGTON	INW0795_02	MUSCATATUCK RIVER	IMPAIRED BIOTIC COMMUNITIES
WHITE RIVER, EAST FORK	51202070905	WASHINGTON	INW0795_02	MUSCATATUCK RIVER	PCBS (FISH TISSUE)
WHITE RIVER, EAST FORK	51202070905	WASHINGTON	INW0795_02	MUSCATATUCK RIVER	TOTAL MERCURY (FISH TISSUE)
WHITE RIVER, EAST FORK	51202080101	WASHINGTON	INW0811_02	RUSH CREEK	E. COLI
WHITE RIVER, EAST FORK	51202080102	WASHINGTON	INW0812_01	BUFFALO CREEK	E. COLI
WHITE RIVER, EAST FORK	51202080102	WASHINGTON	INW0812_T1002	BUFFALO CREEK	E. COLI
WHITE RIVER, EAST FORK	51202080103	WASHINGTON	INW0813_02	TWIN CREEK	E. COLI
WHITE RIVER, EAST FORK	51202080104	JACKSON	INW0814_01	EAST FORK WHITE RIVER	PCBS (FISH TISSUE)
WHITE RIVER, EAST FORK	51202080203	LAWRENCE	INW0821_T1004	CRAWFORD CREEK	DISSOLVED OXYGEN
WHITE RIVER, EAST FORK	51202080202	LAWRENCE	INW0822_01	GUTHRIE CREEK	IMPAIRED BIOTIC COMMUNITIES
WHITE RIVER, EAST FORK	51202080203	LAWRENCE	INW0823_T1003A	CRAWFORD CREEK	DISSOLVED OXYGEN
WHITE RIVER, EAST FORK	51202080302	WASHINGTON	INW0832_01	EAST FORK WHITE RIVER	PCBS (FISH TISSUE)
WHITE RIVER, EAST FORK	51202080302	LAWRENCE	INW0832_02	EAST FORK WHITE RIVER	PCBS (FISH TISSUE)
WHITE RIVER, EAST FORK	51202080302	WASHINGTON	INW0832_T1002	CLIFTY CREEK	E. COLI
WHITE RIVER, EAST FORK	51202080304	LAWRENCE	INW0834_01	EAST FORK WHITE RIVER	PCBS (FISH TISSUE)
WHITE RIVER, EAST FORK	51202080304	LAWRENCE	INW0834_02	EAST FORK WHITE RIVER	PCBS (FISH TISSUE)
WHITE RIVER, EAST FORK	51202080402	JACKSON	INW0842_01	LITTLE SALT CREEK	E. COLI
WHITE RIVER, EAST FORK	51202080402	JACKSON	INW0842_02	LITTLE SALT CREEK	E. COLI
WHITE RIVER, EAST FORK	51202080404	BROWN	INW0844_01	SOUTH FORK SALT CREEK	DISSOLVED OXYGEN
WHITE RIVER, EAST FORK	51202080404	BROWN	INW0844_01	SOUTH FORK SALT CREEK	IMPAIRED BIOTIC COMMUNITIES
WHITE RIVER, EAST FORK	51202080701	BROWN	INW0871_T1004A	CROOKED CREEK	E. COLI
WHITE RIVER, EAST FORK	51202080802	MONROE	INW0882_01	CLEAR CREEK	PCBS (FISH TISSUE)
WHITE RIVER, EAST FORK	51202080804	LAWRENCE	INW0884_T1002	HENDERSON CREEK	IMPAIRED BIOTIC COMMUNITIES
WHITE RIVER, EAST FORK	51202080806	LAWRENCE	INW0886_T1007	PLEASANT RUN	IMPAIRED BIOTIC COMMUNITIES
WHITE RIVER, EAST FORK	51202080806	LAWRENCE	INW0886_T1007	PLEASANT RUN	PCBS (FISH TISSUE)
WHITE RIVER, EAST FORK	51202080807	LAWRENCE	INW0887_01	SALT CREEK	PCBS (FISH TISSUE)

WHITE RIVER, EAST FORK	51202080807	LAWRENCE	INW0887_01	SALT CREEK	TOTAL MERCURY (FISH TISSUE)
WHITE RIVER, EAST FORK	51202080902	LAWRENCE	INW0892_01	INDIAN CREEK	E. COLI
WHITE RIVER, EAST FORK	51202080903	LAWRENCE	INW0893_T1004	SPRING CREEK	E. COLI
WHITE RIVER, EAST FORK	51202080906	MARTIN	INW0896_01	INDIAN CREEK	TOTAL MERCURY (FISH TISSUE)
WHITE RIVER, EAST FORK	51202081001	LAWRENCE	INW08A1_01	LEATHERWOOD CREEK	E. COLI
WHITE RIVER, EAST FORK	51202081001	LAWRENCE	INW08A1_02	SOUTH FORK LEATHERWOOD CREEK	E. COLI
WHITE RIVER, EAST FORK	51202081002	LAWRENCE	INW08A2_01	EAST FORK WHITE RIVER	PCBS (FISH TISSUE)
WHITE RIVER, EAST FORK	51202081003	LAWRENCE	INW08A3_01	EAST FORK WHITE RIVER	PCBS (FISH TISSUE)
WHITE RIVER, EAST FORK	51202081003	LAWRENCE	INW08A3_T1001	LEATHERWOOD CREEK	DISSOLVED OXYGEN
WHITE RIVER, EAST FORK	51202081003	LAWRENCE	INW08A3_T1001	LEATHERWOOD CREEK	E. COLI
WHITE RIVER, EAST FORK	51202081003	LAWRENCE	INW08A3_T1003	SPIDER CREEK	DISSOLVED OXYGEN
WHITE RIVER, EAST FORK	51202081003	LAWRENCE	INW08A3_T1003	SPIDER CREEK	E. COLI
WHITE RIVER, EAST FORK	51202081005	LAWRENCE	INW08A5_01	EAST FORK WHITE RIVER	E. COLI
WHITE RIVER, EAST FORK	51202081005	LAWRENCE	INW08A5_01	EAST FORK WHITE RIVER	PCBS (FISH TISSUE)
WHITE RIVER, EAST FORK	51202081006	LAWRENCE	INW08A6_01	EAST FORK WHITE RIVER	PCBS (FISH TISSUE)
WHITE RIVER, EAST FORK	51202081006	MARTIN	INW08A6_01	EAST FORK WHITE RIVER	IMPAIRED BIOTIC COMMUNITIES
WHITE RIVER, EAST FORK	51202081103	MARTIN	INW08B3_01	BOGGS CREEK	E. COLI
WHITE RIVER, EAST FORK	51202081205	ORANGE	INW08C5_01	LOST RIVER	E. COLI
WHITE RIVER, EAST FORK	51202081303	ORANGE	INW08D3_01	LICK CREEK	E. COLI
WHITE RIVER, EAST FORK	51202081304	ORANGE	INW08D4_01	FRENCH LICK CREEK	E. COLI
WHITE RIVER, EAST FORK	51202081305	ORANGE	INW08D5_01	LOST RIVER	E. COLI
WHITE RIVER, EAST FORK	51202081305	ORANGE	INW08D5_01	LOST RIVER	IMPAIRED BIOTIC COMMUNITIES
WHITE RIVER, EAST FORK	51202081305	ORANGE	INW08D5_02	LOST RIVER	E. COLI
WHITE RIVER, EAST FORK	51202081305	ORANGE	INW08D5_03	LOST RIVER	E. COLI
WHITE RIVER, EAST FORK	51202081307	MARTIN	INW08D7_01	LOST RIVER	E. COLI
WHITE RIVER, EAST FORK	51202081308	MARTIN	INW08D8_01	LOST RIVER	E. COLI
WHITE RIVER, EAST FORK	51202081308	MARTIN	INW08D8_01	LOST RIVER	IMPAIRED BIOTIC COMMUNITIES
WHITE RIVER, EAST FORK	51202081402	LAWRENCE	INW08E2_01	BEAVER CREEK	IMPAIRED BIOTIC COMMUNITIES
WHITE RIVER, EAST FORK	51202081403	MARTIN	INW08E3_01	BEAVER CREEK	DISSOLVED OXYGEN
WHITE RIVER, EAST FORK	51202081403	MARTIN	INW08E3_T1001	BEAVER CREEK - UNNAMED TRIBUTARY	DISSOLVED OXYGEN
WHITE RIVER,	51202081404	MARTIN	INW08E4_01	EAST FORK WHITE	PCBS (FISH

EAST FORK				RIVER	TISSUE)
WHITE RIVER, EAST FORK	51202081404	MARTIN	INW08E4_02	EAST FORK WHITE RIVER	PCBS (FISH TISSUE)
WHITE RIVER, EAST FORK	51202081404	MARTIN	INW08E4_T1001	INDIAN CREEK	TOTAL MERCURY (FISH TISSUE)
WHITE RIVER, EAST FORK	51202081406	MARTIN	INW08E6_01	EAST FORK WHITE RIVER	IMPAIRED BIOTIC COMMUNITIES
WHITE RIVER, EAST FORK	51202081406	MARTIN	INW08E6_01	EAST FORK WHITE RIVER	PCBS (FISH TISSUE)
WHITE RIVER, EAST FORK	51202081407	MARTIN	INW08E7_01	EAST FORK WHITE RIVER	PCBS (FISH TISSUE)
WHITE RIVER, EAST FORK	51202081502	MARTIN	INW08F2_01	LOWER EAST FORK WHITE RIVER	IMPAIRED BIOTIC COMMUNITIES
WHITE RIVER, EAST FORK	51202081502	MARTIN	INW08F2_01	LOWER EAST FORK WHITE RIVER	PCBS (FISH TISSUE)
WHITE RIVER, EAST FORK	51202081502	DUBOIS	INW08F2_01	LOWER EAST FORK WHITE RIVER	E. COLI
WHITE RIVER, EAST FORK	51202081504	DUBOIS	INW08F4_02	EAST FORK WHITE RIVER	PCBS (FISH TISSUE)
WHITE RIVER, EAST FORK	51202081504	DAVIESS	INW08F4_T1001	SUGAR CREEK	DISSOLVED OXYGEN
WHITE RIVER, EAST FORK	51202081504	DAVIESS	INW08F4_T1001	SUGAR CREEK	E. COLI
WHITE RIVER, EAST FORK	51202081506	DUBOIS	INW08F6_01	EAST FORK WHITE RIVER	PCBS (FISH TISSUE)
WHITE RIVER, EAST FORK	51202081508	PIKE	INW08F8_01	EAST FORK WHITE RIVER	PCBS (FISH TISSUE)
WHITE RIVER, EAST FORK	51202081509	PIKE	INW08F9_01	EAST FORK WHITE RIVER	PCBS (FISH TISSUE)
WHITE RIVER, EAST FORK	5120208160060	ORANGE	INW08G6_02	LICK CREEK	E. COLI

APPENDIX 9
Waterbody Impairments Added Back to Category 5 Based on Changes in Segmentation

BASIN	HYDROLOGIC UNIT CODE	COUNTY	ASSESSMENT UNIT ID	ASSESSMENT UNIT NAME	CAUSE OF IMPAIRMENT
GREAT LAKES	41000030405	STEUBEN	INA0345_02	FISH CREEK	DISSOLVED OXYGEN
GREAT LAKES	41000030405	STEUBEN	INA0345_02	FISH CREEK	E. COLI
GREAT LAKES	41000030405	STEUBEN	INA0345_02	FISH CREEK	IMPAIRED BIOTIC COMMUNITIES
GREAT LAKES	41000030405	STEUBEN	INA0345_03	FISH CREEK	DISSOLVED OXYGEN
GREAT LAKES	41000030405	STEUBEN	INA0345_03	FISH CREEK	E. COLI
GREAT LAKES	41000030405	STEUBEN	INA0345_03	FISH CREEK	IMPAIRED BIOTIC COMMUNITIES
GREAT LAKES	41000030405	STEUBEN	INA0345_04	FISH CREEK	DISSOLVED OXYGEN
GREAT LAKES	41000030405	STEUBEN	INA0345_04	FISH CREEK	E. COLI
GREAT LAKES	41000030405	STEUBEN	INA0345_04	FISH CREEK	IMPAIRED BIOTIC COMMUNITIES
GREAT LAKES	41000030602	DEKALB	INA0362_05	CEDAR CREEK	E. COLI
GREAT LAKES	41000030602	DEKALB	INA0362_05	CEDAR CREEK	NUTRIENTS
GREAT LAKES	41000030602	DEKALB	INA0362_06	CEDAR CREEK	E. COLI
GREAT LAKES	41000030602	DEKALB	INA0362_06	CEDAR CREEK	NUTRIENTS
GREAT LAKES	41000030702	DEKALB	INA0372_T1001	PECKHART DITCH	DISSOLVED OXYGEN
GREAT LAKES	41000030702	DEKALB	INA0372_T1001	PECKHART DITCH	IMPAIRED BIOTIC COMMUNITIES
GREAT LAKES	41000030702	DEKALB	INA0372_T1004	PECKHART DITCH	DISSOLVED OXYGEN
GREAT LAKES	41000030702	DEKALB	INA0372_T1004	PECKHART DITCH	E. COLI
GREAT LAKES	41000030702	DEKALB	INA0372_T1004	PECKHART DITCH	IMPAIRED BIOTIC COMMUNITIES

GREAT LAKES	41000030704	NOBLE	INA0374_T1011	BILGER DITCH	E. COLI
GREAT LAKES	41000030704	NOBLE	INA0374_T1011A	BILGER DITCH	E. COLI
GREAT LAKES	41000030707	DEKALB	INA0377_05	CEDAR CREEK (OSRW)	E. COLI
GREAT LAKES	41000030707	DEKALB	INA0377_05	CEDAR CREEK (OSRW)	IMPAIRED BIOTIC COMMUNITIES
GREAT LAKES	41000030707	DEKALB	INA0377_05	CEDAR CREEK (OSRW)	PCBS (FISH TISSUE)
GREAT LAKES	41000030707	ALLEN	INA0377_06	CEDAR CREEK (OSRW)	E. COLI
GREAT LAKES	41000030707	ALLEN	INA0377_06	CEDAR CREEK (OSRW)	IMPAIRED BIOTIC COMMUNITIES
GREAT LAKES	41000030707	ALLEN	INA0377_06	CEDAR CREEK (OSRW)	PCBS (FISH TISSUE)
GREAT LAKES	41000030707	ALLEN	INA0377_07	CEDAR CREEK (OSRW)	E. COLI
GREAT LAKES	41000030707	ALLEN	INA0377_07	CEDAR CREEK (OSRW)	IMPAIRED BIOTIC COMMUNITIES
GREAT LAKES	41000030707	ALLEN	INA0377_07	CEDAR CREEK (OSRW)	PCBS (FISH TISSUE)
GREAT LAKES	41000030707	ALLEN	INA0377_T1009	CEDAR CREEK - UNNAMED TRIBUTARY	E. COLI
GREAT LAKES	41000030707	ALLEN	INA0377_T1009	CEDAR CREEK - UNNAMED TRIBUTARY	IMPAIRED BIOTIC COMMUNITIES
GREAT LAKES	41000030707	ALLEN	INA0377_T1009	CEDAR CREEK - UNNAMED TRIBUTARY	PCBS (FISH TISSUE)
GREAT LAKES	41000030707	ALLEN	INA0377_T1010	CEDAR CREEK - UNNAMED TRIBUTARY	E. COLI
GREAT LAKES	41000030707	ALLEN	INA0377_T1010	CEDAR CREEK - UNNAMED TRIBUTARY	IMPAIRED BIOTIC COMMUNITIES
UPPER WABASH RIVER	51201060901	PULASKI	INB0691_T1012	SMITH DITCH	E. COLI
UPPER WABASH RIVER	51201060901	PULASKI	INB0691_T1013	SMITH DITCH - UNNAMED TRIBUTARY	E. COLI
UPPER WABASH RIVER	51201060903	PULASKI	INB0693_03	TIPPECANOE RIVER	PCBS (FISH TISSUE)
UPPER WABASH RIVER	51201060903	PULASKI	INB0693_04	TIPPECANOE RIVER	PCBS (FISH TISSUE)
UPPER WABASH RIVER	51201060903	PULASKI	INB0693_05	TIPPECANOE RIVER	IMPAIRED BIOTIC COMMUNITIES
UPPER WABASH RIVER	51201060903	PULASKI	INB0693_05	TIPPECANOE RIVER	PCBS (FISH TISSUE)
UPPER WABASH RIVER	51201060903	PULASKI	INB0693_06	TIPPECANOE RIVER	IMPAIRED BIOTIC COMMUNITIES
UPPER WABASH RIVER	51201060903	PULASKI	INB0693_06	TIPPECANOE RIVER	PCBS (FISH TISSUE)
UPPER WABASH RIVER	51201060904	PULASKI	INB0694_02	TIPPECANOE RIVER	PCBS (FISH TISSUE)
UPPER WABASH RIVER	51201060904	PULASKI	INB0694_03	TIPPECANOE RIVER	PCBS (FISH TISSUE)
UPPER WABASH RIVER	51201061001	STARKE	INB06A1_02	SCHOLTZ DITCH	E. COLI
UPPER WABASH RIVER	51201061001	STARKE	INB06A1_03	SCHOLTZ DITCH	E. COLI
UPPER WABASH RIVER	51201061001	STARKE	INB06A1_04	SCHOLTZ DITCH	E. COLI
UPPER WABASH RIVER	51201061001	STARKE	INB06A1_05	SCHOLTZ DITCH	E. COLI
UPPER WABASH RIVER	51201061001	STARKE	INB06A1_06	SCHOLTZ DITCH	E. COLI
UPPER WABASH RIVER	51201061002	PULASKI	INB06A2_04	BIG MONON DITCH	E. COLI

UPPER WABASH RIVER	51201061002	PULASKI	INB06A2_05	BIG MONON DITCH	E. COLI
UPPER WABASH RIVER	51201061002	PULASKI	INB06A2_06	BIG MONON DITCH	E. COLI
UPPER WABASH RIVER	51201061002	PULASKI	INB06A2_07	BIG MONON DITCH	E. COLI
UPPER WABASH RIVER	51201061002	PULASKI	INB06A2_T1012	EMMETT DITCH - UNNAMED TRIBUTARY	E. COLI
UPPER WABASH RIVER	51201061002	PULASKI	INB06A2_T1013	EMMETT DITCH	E. COLI
UPPER WABASH RIVER	51201061003	PULASKI	INB06A3_02	BIG MONON DITCH	E. COLI
UPPER WABASH RIVER	51201061003	PULASKI	INB06A3_T1008	BIG MONON DITCH	E. COLI
UPPER WABASH RIVER	51201061005	PULASKI	INB06A5_02	ANTRIM DITCH	E. COLI
UPPER WABASH RIVER	51201061005	PULASKI	INB06A5_03	ANTRIM DITCH	E. COLI
UPPER WABASH RIVER	51201061005	PULASKI	INB06A5_04	ANTRIM DITCH	E. COLI
UPPER WABASH RIVER	51201061005	PULASKI	INB06A5_T1008	STUMP DITCH	E. COLI
UPPER WABASH RIVER	51201061005	PULASKI	INB06A5_T1009	WACKNITZ DITCH	E. COLI
UPPER WABASH RIVER	51201061005	PULASKI	INB06A5_T1010	STUMP DITCH - UNNAMED TRIBUTARY	E. COLI
UPPER WABASH RIVER	51201061005	PULASKI	INB06A5_T1011	DUNKER DITCH	E. COLI
UPPER WABASH RIVER	51201061005	PULASKI	INB06A5_T1012	ENDER DITCH	E. COLI
UPPER WABASH RIVER	51201061005	PULASKI	INB06A5_T1013	SHEDROW DITCH	E. COLI
UPPER WABASH RIVER	51201061005	PULASKI	INB06A5_T1014	WILLS DITCH	E. COLI
UPPER WABASH RIVER	51201061005	PULASKI	INB06A5_T1015	AMORE DITCH	E. COLI
UPPER WABASH RIVER	51201070407	CARROLL	INB0747_T1008	WILDCAT CREEK - UNNAMED TRIBUTARY	PCBS (FISH TISSUE)
UPPER WABASH RIVER	51201070407	CARROLL	INB0747_T1009	WILDCAT CREEK - UNNAMED TRIBUTARY	PCBS (FISH TISSUE)
UPPER WABASH RIVER	51201070407	CARROLL	INB0747_T1010	WILDCAT CREEK - UNNAMED TRIBUTARY	PCBS (FISH TISSUE)
UPPER WABASH RIVER	51201070407	CARROLL	INB0747_T1011	WILDCAT CREEK - UNNAMED TRIBUTARY	PCBS (FISH TISSUE)
UPPER WABASH RIVER	51201070407	CARROLL	INB0747_T1012	WILDCAT CREEK - UNNAMED TRIBUTARY	PCBS (FISH TISSUE)
UPPER WABASH RIVER	51201070407	CARROLL	INB0747_T1013	WILDCAT CREEK - UNNAMED TRIBUTARY	PCBS (FISH TISSUE)
UPPER WABASH RIVER	51201070407	CARROLL	INB0747_T1014	WILDCAT CREEK - UNNAMED TRIBUTARY	PCBS (FISH TISSUE)
UPPER WABASH RIVER	51201070407	CARROLL	INB0747_T1015	WILDCAT CREEK - UNNAMED TRIBUTARY	PCBS (FISH TISSUE)
UPPER WABASH RIVER	51201070407	CARROLL	INB0747_T1016	WILDCAT CREEK - UNNAMED TRIBUTARY	PCBS (FISH TISSUE)
UPPER WABASH RIVER	51201070407	CARROLL	INB0747_T1017	WILDCAT CREEK - UNNAMED TRIBUTARY	PCBS (FISH TISSUE)
UPPER WABASH	51201070408	CARROLL	INB0748_02	WILDCAT CREEK	PCBS (FISH TISSUE)

RIVER				(OSRW)	
UPPER WABASH RIVER	51201070408	CARROLL	INB0748_03	WILDCAT CREEK (OSRW)	PCBS (FISH TISSUE)
UPPER WABASH RIVER	51201070408	CARROLL	INB0748_T1005	WILDCAT CREEK - UNNAMED TRIBUTARY	PCBS (FISH TISSUE)
UPPER WABASH RIVER	51201070408	CARROLL	INB0748_T1006	WILDCAT CREEK - UNNAMED TRIBUTARY	PCBS (FISH TISSUE)
UPPER WABASH RIVER	51201070408	CARROLL	INB0748_T1007	WILDCAT CREEK - UNNAMED TRIBUTARY	PCBS (FISH TISSUE)
UPPER WABASH RIVER	51201070408	CARROLL	INB0748_T1008	WILDCAT CREEK - UNNAMED TRIBUTARY	PCBS (FISH TISSUE)
UPPER WABASH RIVER	51201070408	CARROLL	INB0748_T1009	WILDCAT CREEK - UNNAMED TRIBUTARY	PCBS (FISH TISSUE)
UPPER WABASH RIVER	51201070408	CARROLL	INB0748_T1010	WILDCAT CREEK - UNNAMED TRIBUTARY	PCBS (FISH TISSUE)
UPPER WABASH RIVER	51201070408	CARROLL	INB0748_T1011	WILDCAT CREEK - UNNAMED TRIBUTARY	PCBS (FISH TISSUE)
UPPER WABASH RIVER	51201070408	CARROLL	INB0748_T1012	WILDCAT CREEK - UNNAMED TRIBUTARY	PCBS (FISH TISSUE)
UPPER WABASH RIVER	51201070408	CARROLL	INB0748_T1013	WILDCAT CREEK - UNNAMED TRIBUTARY	PCBS (FISH TISSUE)
UPPER WABASH RIVER	51201070408	CARROLL	INB0748_T1014	WILDCAT CREEK - UNNAMED TRIBUTARY	PCBS (FISH TISSUE)
UPPER WABASH RIVER	51201070409	TIPPECANOE	INB0749_04	WILDCAT CREEK (OSRW)	PCBS (FISH TISSUE)
UPPER WABASH RIVER	51201070409	TIPPECANOE	INB0749_05	WILDCAT CREEK (OSRW)	PCBS (FISH TISSUE)
UPPER WABASH RIVER	51201070409	TIPPECANOE	INB0749_06	WILDCAT CREEK (OSRW)	PCBS (FISH TISSUE)
UPPER WABASH RIVER	51201070409	TIPPECANOE	INB0749_07	WILDCAT CREEK (OSRW)	PCBS (FISH TISSUE)
UPPER WABASH RIVER	51201070409	TIPPECANOE	INB0749_08	WILDCAT CREEK (OSRW)	PCBS (FISH TISSUE)
UPPER WABASH RIVER	51201070409	TIPPECANOE	INB0749_09	WILDCAT CREEK (OSRW)	PCBS (FISH TISSUE)
UPPER WABASH RIVER	51201070409	TIPPECANOE	INB0749_10	WILDCAT CREEK	PCBS (FISH TISSUE)
UPPER WABASH RIVER	51201070409	TIPPECANOE	INB0749_T1009	DRY RUN	PCBS (FISH TISSUE)
UPPER WABASH RIVER	51201070409	TIPPECANOE	INB0749_T1010	WILDCAT CREEK - UNNAMED TRIBUTARY	PCBS (FISH TISSUE)
UPPER WABASH RIVER	51201070409	TIPPECANOE	INB0749_T1011	WILDCAT CREEK - UNNAMED TRIBUTARY	PCBS (FISH TISSUE)
UPPER WABASH RIVER	51201070409	TIPPECANOE	INB0749_T1012	WILDCAT CREEK - UNNAMED TRIBUTARY	PCBS (FISH TISSUE)
UPPER WABASH RIVER	51201070409	TIPPECANOE	INB0749_T1013	WILDCAT CREEK - UNNAMED TRIBUTARY	PCBS (FISH TISSUE)
UPPER WABASH RIVER	51201070409	TIPPECANOE	INB0749_T1014	WILDCAT CREEK - UNNAMED TRIBUTARY	PCBS (FISH TISSUE)
UPPER WABASH RIVER	51201070409	TIPPECANOE	INB0749_T1015	WILDCAT CREEK - UNNAMED TRIBUTARY	PCBS (FISH TISSUE)
UPPER WABASH RIVER	51201070409	TIPPECANOE	INB0749_T1016	WILDCAT CREEK - UNNAMED TRIBUTARY	PCBS (FISH TISSUE)

UPPER WABASH RIVER	51201070409	TIPPECANOE	INB0749_T1017	WILDCAT CREEK - UNNAMED TRIBUTARY	PCBS (FISH TISSUE)
UPPER WABASH RIVER	51201070409	TIPPECANOE	INB0749_T1018	WILDCAT CREEK - UNNAMED TRIBUTARY	PCBS (FISH TISSUE)
UPPER WABASH RIVER	51201070409	TIPPECANOE	INB0749_T1019	WILDCAT CREEK - UNNAMED TRIBUTARY	PCBS (FISH TISSUE)
UPPER WABASH RIVER	51201070409	TIPPECANOE	INB0749_T1020	WILDCAT CREEK - UNNAMED TRIBUTARY	PCBS (FISH TISSUE)
UPPER WABASH RIVER	51201070409	TIPPECANOE	INB0749_T1021	WILDCAT CREEK - UNNAMED TRIBUTARY	PCBS (FISH TISSUE)
UPPER WABASH RIVER	51201070409	TIPPECANOE	INB0749_T1022	WILDCAT CREEK - UNNAMED TRIBUTARY	PCBS (FISH TISSUE)
UPPER WABASH RIVER	51201070409	TIPPECANOE	INB0749_T1023	WILDCAT CREEK - UNNAMED TRIBUTARY	PCBS (FISH TISSUE)
UPPER WABASH RIVER	51201070409	TIPPECANOE	INB0749_T1024	WILDCAT CREEK - UNNAMED TRIBUTARY	PCBS (FISH TISSUE)
UPPER WABASH RIVER	51201070409	TIPPECANOE	INB0749_T1025	WILDCAT CREEK - UNNAMED TRIBUTARY	PCBS (FISH TISSUE)
UPPER WABASH RIVER	51201070409	TIPPECANOE	INB0749_T1026	WILDCAT CREEK - UNNAMED TRIBUTARY	PCBS (FISH TISSUE)
UPPER WABASH RIVER	51201070409	TIPPECANOE	INB0749_T1027	WILDCAT CREEK - UNNAMED TRIBUTARY	PCBS (FISH TISSUE)
UPPER WABASH RIVER	51201070409	TIPPECANOE	INB0749_T1028	WILDCAT CREEK - UNNAMED TRIBUTARY	PCBS (FISH TISSUE)
UPPER WABASH RIVER	51201070409	TIPPECANOE	INB0749_T1029	WILDCAT CREEK - UNNAMED TRIBUTARY	PCBS (FISH TISSUE)
UPPER WABASH RIVER	51201070409	TIPPECANOE	INB0749_T1030	WILDCAT CREEK - UNNAMED TRIBUTARY	PCBS (FISH TISSUE)
LOWER WABASH RIVER	51201080104	TIPPECANOE	INB0814_02	ELLIOTT DITCH	IMPAIRED BIOTIC COMMUNITIES
LOWER WABASH RIVER	51201080104	TIPPECANOE	INB0814_02	ELLIOTT DITCH	PCBS (FISH TISSUE)
LOWER WABASH RIVER	51201080104	TIPPECANOE	INB0814_03	ELLIOTT DITCH	IMPAIRED BIOTIC COMMUNITIES
LOWER WABASH RIVER	51201080104	TIPPECANOE	INB0814_03	ELLIOTT DITCH	PCBS (FISH TISSUE)
LOWER WABASH RIVER	51201080104	TIPPECANOE	INB0814_04	ELLIOTT DITCH	IMPAIRED BIOTIC COMMUNITIES
LOWER WABASH RIVER	51201080104	TIPPECANOE	INB0814_04	ELLIOTT DITCH	PCBS (FISH TISSUE)
LOWER WABASH RIVER	51201080106	TIPPECANOE	INB0816_02A	WEA CREEK - UNNAMED TRIBUTARY	E. COLI
LOWER WABASH RIVER	51201080106	TIPPECANOE	INB0816_03	WEA CREEK	E. COLI
LOWER WABASH RIVER	51201080106	TIPPECANOE	INB0816_03	WEA CREEK	PCBS (FISH TISSUE)
LOWER WABASH RIVER	51201080106	TIPPECANOE	INB0816_04	WEA CREEK	E. COLI
LOWER WABASH RIVER	51201080106	TIPPECANOE	INB0816_04	WEA CREEK	PCBS (FISH TISSUE)
LOWER WABASH RIVER	51201080106	TIPPECANOE	INB0816_05	WEA CREEK	E. COLI
LOWER WABASH RIVER	51201080106	TIPPECANOE	INB0816_05	WEA CREEK	PCBS (FISH TISSUE)

LOWER WABASH RIVER	51201080106	TIPPECANOE	INB0816_T1003	DISMAL CREEK	E. COLI
LOWER WABASH RIVER	51201080106	TIPPECANOE	INB0816_T1003	DISMAL CREEK	PCBS (FISH TISSUE)
LOWER WABASH RIVER	51201080106	TIPPECANOE	INB0816_T1005	KENNY DITCH	E. COLI
LOWER WABASH RIVER	51201080106	TIPPECANOE	INB0816_T1005	KENNY DITCH	PCBS (FISH TISSUE)
LOWER WABASH RIVER	51201080203	TIPPECANOE	INB0823_02	WABASH RIVER	PCBS (FISH TISSUE)
LOWER WABASH RIVER	51201080203	TIPPECANOE	INB0823_03	WABASH RIVER	PCBS (FISH TISSUE)
LOWER WABASH RIVER	51201080203	TIPPECANOE	INB0823_04	WABASH RIVER	PCBS (FISH TISSUE)
LOWER WABASH RIVER	51201080203	TIPPECANOE	INB0823_05	WABASH RIVER (SSC)	PCBS (FISH TISSUE)
LOWER WABASH RIVER	51201080203	TIPPECANOE	INB0823_06	WABASH RIVER	PCBS (FISH TISSUE)
LOWER WABASH RIVER	51201080203	TIPPECANOE	INB0823_T1001	WABASH RIVER - UNNAMED TRIBUTARY	PCBS (FISH TISSUE)
LOWER WABASH RIVER	51201080203	TIPPECANOE	INB0823_T1002	WABASH RIVER - UNNAMED TRIBUTARY	PCBS (FISH TISSUE)
LOWER WABASH RIVER	51201081104	VERMILLION	INB08B4_02	LITTLE VERMILLION RIVER	E. COLI
LOWER WABASH RIVER	51201081104	VERMILLION	INB08B4_03	LITTLE VERMILLION RIVER	E. COLI
LOWER WABASH RIVER	51201081104	VERMILLION	INB08B4_04	LITTLE VERMILLION RIVER	E. COLI
LOWER WABASH RIVER	51201081201	BOONE	INB08C1_02	BIG RACCOON CREEK	IMPAIRED BIOTIC COMMUNITIES
LOWER WABASH RIVER	51201081201	BOONE	INB08C1_03	BIG RACCOON CREEK	IMPAIRED BIOTIC COMMUNITIES
LOWER WABASH RIVER	51201081201	BOONE	INB08C1_04	BIG RACCOON CREEK	IMPAIRED BIOTIC COMMUNITIES
LOWER WABASH RIVER	51201081201	BOONE	INB08C1_T1005	BIG RACCOON CREEK - UNNAMED TRIBUTARY	IMPAIRED BIOTIC COMMUNITIES
LOWER WABASH RIVER	51201081201	BOONE	INB08C1_T1006	BIG RACCOON CREEK - UNNAMED TRIBUTARY	IMPAIRED BIOTIC COMMUNITIES
LOWER WABASH RIVER	51201081204	MONTGOMERY	INB08C4_02	CORNSTALK CREEK	IMPAIRED BIOTIC COMMUNITIES
LOWER WABASH RIVER	51201081204	MONTGOMERY	INB08C4_03	CORNSTALK CREEK	IMPAIRED BIOTIC COMMUNITIES
LOWER WABASH RIVER	51201081204	MONTGOMERY	INB08C4_04	CORNSTALK CREEK	IMPAIRED BIOTIC COMMUNITIES
LOWER WABASH RIVER	51201081204	MONTGOMERY	INB08C4_05	CORNSTALK CREEK	IMPAIRED BIOTIC COMMUNITIES
LOWER WABASH RIVER	51201081204	MONTGOMERY	INB08C4_06	CORNSTALK CREEK	IMPAIRED BIOTIC COMMUNITIES
LOWER WABASH RIVER	51201081204	MONTGOMERY	INB08C4_07	CORNSTALK CREEK	IMPAIRED BIOTIC COMMUNITIES
LOWER WABASH RIVER	51201081204	MONTGOMERY	INB08C4_T1005	CORNSTALK CREEK - UNNAMED TRIBUTARY	IMPAIRED BIOTIC COMMUNITIES
LOWER WABASH RIVER	51201081204	MONTGOMERY	INB08C4_T1006	CORNSTALK CREEK - UNNAMED TRIBUTARY	IMPAIRED BIOTIC COMMUNITIES
LOWER WABASH RIVER	51201081205	PUTNAM	INB08C5_T1011	NORTH RAMP CREEK	IMPAIRED BIOTIC COMMUNITIES
LOWER WABASH RIVER	51201081205	PUTNAM	INB08C5_T1012	NORTH RAMP CREEK	IMPAIRED BIOTIC COMMUNITIES
LOWER WABASH RIVER	51201081205	PUTNAM	INB08C5_T1013	SOUTH RAMP CREEK	IMPAIRED BIOTIC COMMUNITIES
LOWER WABASH RIVER	51201081205	PUTNAM	INB08C5_T1014	SOUTH RAMP CREEK	IMPAIRED BIOTIC COMMUNITIES

LOWER WABASH RIVER	51201081205	PUTNAM	INB08C5_T1015	SOUTH RAMP CREEK	IMPAIRED BIOTIC COMMUNITIES
LOWER WABASH RIVER	51201081206	PUTNAM	INB08C6_07	BIG RACCOON CREEK	IMPAIRED BIOTIC COMMUNITIES
LOWER WABASH RIVER	51201081206	PUTNAM	INB08C6_08	BIG RACCOON CREEK	IMPAIRED BIOTIC COMMUNITIES
LOWER WABASH RIVER	51201081301	PARKE	INB08D1_05	SOUTH FORK LITTLE RACCOON CREEK	E. COLI
LOWER WABASH RIVER	51201081301	PARKE	INB08D1_05	SOUTH FORK LITTLE RACCOON CREEK	IMPAIRED BIOTIC COMMUNITIES
LOWER WABASH RIVER	51201081301	PARKE	INB08D1_06	SOUTH FORK LITTLE RACCOON CREEK	E. COLI
LOWER WABASH RIVER	51201081301	PARKE	INB08D1_06	SOUTH FORK LITTLE RACCOON CREEK	IMPAIRED BIOTIC COMMUNITIES
LOWER WABASH RIVER	51201081302	PARKE	INB08D2_03	LITTLE RACCOON CREEK	pH
LOWER WABASH RIVER	51201081302	PARKE	INB08D2_04	LITTLE RACCOON CREEK	pH
LOWER WABASH RIVER	51201081302	PARKE	INB08D2_05	LITTLE RACCOON CREEK	pH
LOWER WABASH RIVER	51201081302	PARKE	INB08D2_T1014	LITTLE RACCOON CREEK - UNNAMED TRIBUTARY	pH
LOWER WABASH RIVER	51201081302	PARKE	INB08D2_T1015	LITTLE RACCOON CREEK - UNNAMED TRIBUTARY	pH
LOWER WABASH RIVER	51201081302	PARKE	INB08D2_T1016	LITTLE RACCOON CREEK - UNNAMED TRIBUTARY	pH
LOWER WABASH RIVER	51201081305	PARKE	INB08D5_02	LITTLE RACCOON CREEK	E. COLI
LOWER WABASH RIVER	51201081305	PARKE	INB08D5_03	LITTLE RACCOON CREEK	E. COLI
LOWER WABASH RIVER	51201081305	PARKE	INB08D5_04	LITTLE RACCOON CREEK	E. COLI
LOWER WABASH RIVER	51201081305	PARKE	INB08D5_05	LITTLE RACCOON CREEK	E. COLI
LOWER WABASH RIVER	51201081403	PARKE	INB08E3_03	BIG RACCOON CREEK	E. COLI
LOWER WABASH RIVER	51201081403	PARKE	INB08E3_04	BIG RACCOON CREEK	E. COLI
LOWER WABASH RIVER	51201081403	PARKE	INB08E3_05	BIG RACCOON CREEK	E. COLI
LOWER WABASH RIVER	51201081501	PARKE	INB08F1_02	LEATHERWOOD CREEK	PCBS (FISH TISSUE)
LOWER WABASH RIVER	51201081503	PARKE	INB08F3_T1003	ROCK RUN	E. COLI
LOWER WABASH RIVER	51201081503	PARKE	INB08F3_T1003	ROCK RUN	IMPAIRED BIOTIC COMMUNITIES
LOWER WABASH RIVER	51201081503	PARKE	INB08F3_T1004	ROCK RUN	E. COLI
LOWER WABASH RIVER	51201081503	PARKE	INB08F3_T1004	ROCK RUN	IMPAIRED BIOTIC COMMUNITIES
LOWER WABASH RIVER	51201081504	PARKE	INB08F4_03	BIG RACCOON CREEK	PCBS (FISH TISSUE)
LOWER WABASH RIVER	51201081504	PARKE	INB08F4_05	BIG RACCOON CREEK	PCBS (FISH TISSUE)
LOWER WABASH RIVER	51201081602	VERMILLION	INB08G2_02	WABASH RIVER	PCBS (FISH TISSUE)
LOWER WABASH RIVER	51201081602	VERMILLION	INB08G2_03	WABASH RIVER	PCBS (FISH TISSUE)
LOWER WABASH RIVER	51201081602	VERMILLION	INB08G2_04	WABASH RIVER	PCBS (FISH TISSUE)
LOWER WABASH RIVER	51201081603	VERMILLION	INB08G3_02	WABASH RIVER	PCBS (FISH TISSUE)
LOWER WABASH RIVER	51201081603	VERMILLION	INB08G3_03	WABASH RIVER	PCBS (FISH TISSUE)

LOWER WABASH RIVER	51201081605	VERMILLION	INB08G5_04	WABASH RIVER (SSC)	PCBS (FISH TISSUE)
LOWER WABASH RIVER	51201081605	VERMILLION	INB08G5_05	WABASH RIVER	PCBS (FISH TISSUE)
LOWER WABASH RIVER	51201081605	VERMILLION	INB08G5_06	WABASH RIVER	PCBS (FISH TISSUE)
LOWER WABASH RIVER	51201081605	VERMILLION	INB08G5_4B	WABASH RIVER - UNNAMED TRIBUTARY	PCBS (FISH TISSUE)
LOWER WABASH RIVER	51201081605	VERMILLION	INB08G5_T1003	WABASH RIVER - UNNAMED TRIBUTARY	PCBS (FISH TISSUE)
LOWER WABASH RIVER	51201081605	VERMILLION	INB08G5_T1004	WABASH RIVER - UNNAMED TRIBUTARY	PCBS (FISH TISSUE)
LOWER WABASH RIVER	51201081605	VERMILLION	INB08G5_T1005	WABASH RIVER - UNNAMED TRIBUTARY	PCBS (FISH TISSUE)
LOWER WABASH RIVER	51201081607	VERMILLION	INB08G7_02	WABASH RIVER	PCBS (FISH TISSUE)
LOWER WABASH RIVER	51201081607	VERMILLION	INB08G7_03	WABASH RIVER	PCBS (FISH TISSUE)
LOWER WABASH RIVER	51201100204	MONTGOMERY	INB1024_02	LYE CREEK	E. COLI
LOWER WABASH RIVER	51201100204	MONTGOMERY	INB1024_03	LYE CREEK	E. COLI
LOWER WABASH RIVER	51201100204	MONTGOMERY	INB1024_T1002	LYE CREEK - UNNAMED TRIBUTARY	E. COLI
LOWER WABASH RIVER	51201100302	MONTGOMERY	INB1032_02	LITTLE SUGAR CREEK	PCBS (FISH TISSUE)
LOWER WABASH RIVER	51201100302	MONTGOMERY	INB1032_03	LITTLE SUGAR CREEK	PCBS (FISH TISSUE)
LOWER WABASH RIVER	51201100302	MONTGOMERY	INB1032_04	LITTLE SUGAR CREEK	PCBS (FISH TISSUE)
LOWER WABASH RIVER	51201100302	MONTGOMERY	INB1032_05	LITTLE SUGAR CREEK	PCBS (FISH TISSUE)
LOWER WABASH RIVER	51201100302	MONTGOMERY	INB1032_T1003	LITTLE SUGAR CREEK - UNNAMED TRIBUTARY	PCBS (FISH TISSUE)
LOWER WABASH RIVER	51201100303	MONTGOMERY	INB1033_02	WALNUT FORK SUGAR CREEK	E. COLI
LOWER WABASH RIVER	51201100303	MONTGOMERY	INB1033_02	WALNUT FORK SUGAR CREEK	PCBS (FISH TISSUE)
LOWER WABASH RIVER	51201100303	MONTGOMERY	INB1033_03	WALNUT FORK SUGAR CREEK	E. COLI
LOWER WABASH RIVER	51201100303	MONTGOMERY	INB1033_03	WALNUT FORK SUGAR CREEK	PCBS (FISH TISSUE)
LOWER WABASH RIVER	51201100303	MONTGOMERY	INB1033_04	WALNUT FORK SUGAR CREEK	E. COLI
LOWER WABASH RIVER	51201100303	MONTGOMERY	INB1033_04	WALNUT FORK SUGAR CREEK	PCBS (FISH TISSUE)
LOWER WABASH RIVER	51201100303	MONTGOMERY	INB1033_05	WALNUT FORK SUGAR CREEK	E. COLI
LOWER WABASH RIVER	51201100303	MONTGOMERY	INB1033_05	WALNUT FORK SUGAR CREEK	PCBS (FISH TISSUE)
LOWER WABASH RIVER	51201100303	MONTGOMERY	INB1033_06	WALNUT FORK SUGAR CREEK	E. COLI
LOWER WABASH RIVER	51201100303	MONTGOMERY	INB1033_06	WALNUT FORK SUGAR CREEK	PCBS (FISH TISSUE)
LOWER WABASH RIVER	51201100303	MONTGOMERY	INB1033_T1003	WALNUT FORK SUGAR CREEK - UNNAMED TRIBUTARY	E. COLI
LOWER WABASH RIVER	51201100303	MONTGOMERY	INB1033_T1003	WALNUT FORK SUGAR CREEK - UNNAMED TRIBUTARY	PCBS (FISH TISSUE)
LOWER WABASH	51201100303	MONTGOMERY	INB1033_T1004	WALNUT FORK	E. COLI

RIVER				SUGAR CREEK - UNNAMED TRIBUTARY	
LOWER WABASH RIVER	51201100303	MONTGOMERY	INB1033_T1004	WALNUT FORK SUGAR CREEK - UNNAMED TRIBUTARY	PCBS (FISH TISSUE)
LOWER WABASH RIVER	51201130301	GIBSON	INB1331_02	BROWN DITCH	E. COLI
LOWER WABASH RIVER	51201130301	GIBSON	INB1331_02	BROWN DITCH	IMPAIRED BIOTIC COMMUNITIES
LOWER WABASH RIVER	51201130301	GIBSON	INB1331_03	BROWN DITCH	E. COLI
LOWER WABASH RIVER	51201130301	GIBSON	INB1331_03	BROWN DITCH	IMPAIRED BIOTIC COMMUNITIES
LOWER WABASH RIVER	51201130501	GIBSON	INB1351_03	HIGGINBOTHAM DITCH	E. COLI
LOWER WABASH RIVER	51201130501	GIBSON	INB1351_03	HIGGINBOTHAM DITCH	IMPAIRED BIOTIC COMMUNITIES
LOWER WABASH RIVER	51201130501	GIBSON	INB1351_T1007	BARREN CREEK	E. COLI
LOWER WABASH RIVER	51201130501	GIBSON	INB1351_T1007	BARREN CREEK	IMPAIRED BIOTIC COMMUNITIES
LOWER WABASH RIVER	51201130706	VANDERBURGH	INB1376_02	LITTLE CREEK	E. COLI
LOWER WABASH RIVER	51201130706	VANDERBURGH	INB1376_02	LITTLE CREEK	IMPAIRED BIOTIC COMMUNITIES
WHITE RIVER, EAST FORK	51202060503	JACKSON	INW0653_02	EAST FORK WHITE RIVER	E. COLI
WHITE RIVER, EAST FORK	51202060503	JACKSON	INW0653_02	EAST FORK WHITE RIVER	PCBS (FISH TISSUE)
WHITE RIVER, EAST FORK	51202060503	JACKSON	INW0653_03	EAST FORK WHITE RIVER	E. COLI
WHITE RIVER, EAST FORK	51202060503	JACKSON	INW0653_03	EAST FORK WHITE RIVER	PCBS (FISH TISSUE)
WHITE RIVER, EAST FORK	51202060503	JACKSON	INW0653_04	EAST FORK WHITE RIVER	E. COLI
WHITE RIVER, EAST FORK	51202060503	JACKSON	INW0653_04	EAST FORK WHITE RIVER	PCBS (FISH TISSUE)
WHITE RIVER, EAST FORK	51202060503	JACKSON	INW0653_05	EAST FORK WHITE RIVER	E. COLI
WHITE RIVER, EAST FORK	51202060503	JACKSON	INW0653_05	EAST FORK WHITE RIVER	PCBS (FISH TISSUE)
WHITE RIVER, EAST FORK	51202060503	JACKSON	INW0653_06	EAST FORK WHITE RIVER	E. COLI
WHITE RIVER, EAST FORK	51202060503	JACKSON	INW0653_06	EAST FORK WHITE RIVER	PCBS (FISH TISSUE)
WHITE RIVER, EAST FORK	51202060503	JACKSON	INW0653_T1004	EAST FORK WHITE RIVER - UNNAMED TRIBUTARY	E. COLI
WHITE RIVER, EAST FORK	51202060503	JACKSON	INW0653_T1004	EAST FORK WHITE RIVER - UNNAMED TRIBUTARY	PCBS (FISH TISSUE)
WHITE RIVER, EAST FORK	51202060503	JACKSON	INW0653_T1005	EAST FORK WHITE RIVER - UNNAMED TRIBUTARY	E. COLI
WHITE RIVER, EAST FORK	51202060503	JACKSON	INW0653_T1005	EAST FORK WHITE RIVER - UNNAMED TRIBUTARY	PCBS (FISH TISSUE)
WHITE RIVER, EAST FORK	51202060601	JACKSON	INW0661_02	EAST FORK WHITE RIVER	E. COLI
WHITE RIVER, EAST FORK	51202060601	JACKSON	INW0661_02	EAST FORK WHITE RIVER	PCBS (FISH TISSUE)
WHITE RIVER, EAST FORK	51202060601	JACKSON	INW0661_03	EAST FORK WHITE RIVER	E. COLI
WHITE RIVER, EAST FORK	51202060601	JACKSON	INW0661_03	EAST FORK WHITE RIVER	PCBS (FISH TISSUE)
WHITE RIVER,	51202060601	JACKSON	INW0661_04	EAST FORK WHITE	E. COLI

EAST FORK				RIVER	
WHITE RIVER, EAST FORK	51202060601	JACKSON	INW0661_04	EAST FORK WHITE RIVER	PCBS (FISH TISSUE)
WHITE RIVER, EAST FORK	51202060601	JACKSON	INW0661_T1003	EAST FORK WHITE RIVER - UNNAMED TRIBUTARY	E. COLI
WHITE RIVER, EAST FORK	51202060601	JACKSON	INW0661_T1003	EAST FORK WHITE RIVER - UNNAMED TRIBUTARY	PCBS (FISH TISSUE)
WHITE RIVER, EAST FORK	51202060602	JACKSON	INW0662_02	EAST FORK WHITE RIVER	E. COLI
WHITE RIVER, EAST FORK	51202060602	JACKSON	INW0662_02	EAST FORK WHITE RIVER	PCBS (FISH TISSUE)
WHITE RIVER, EAST FORK	51202060602	JACKSON	INW0662_03	EAST FORK WHITE RIVER	E. COLI
WHITE RIVER, EAST FORK	51202060602	JACKSON	INW0662_03	EAST FORK WHITE RIVER	PCBS (FISH TISSUE)
WHITE RIVER, EAST FORK	51202060602	JACKSON	INW0662_04	EAST FORK WHITE RIVER	E. COLI
WHITE RIVER, EAST FORK	51202060602	JACKSON	INW0662_04	EAST FORK WHITE RIVER	PCBS (FISH TISSUE)
WHITE RIVER, EAST FORK	51202060603	JACKSON	INW0663_02	EAST FORK WHITE RIVER	PCBS (FISH TISSUE)
WHITE RIVER, EAST FORK	51202060603	JACKSON	INW0663_03	EAST FORK WHITE RIVER	PCBS (FISH TISSUE)
WHITE RIVER, EAST FORK	51202070103	JEFFERSON	INW0713_02	MIDDLE FORK CREEK	E. COLI
WHITE RIVER, EAST FORK	51202070103	JEFFERSON	INW0713_02	MIDDLE FORK CREEK	IMPAIRED BIOTIC COMMUNITIES
WHITE RIVER, EAST FORK	51202070103	JEFFERSON	INW0713_03	MIDDLE FORK CREEK	E. COLI
WHITE RIVER, EAST FORK	51202070103	JEFFERSON	INW0713_03	MIDDLE FORK CREEK	IMPAIRED BIOTIC COMMUNITIES
WHITE RIVER, EAST FORK	51202070103	JEFFERSON	INW0713_04	MIDDLE FORK CREEK	E. COLI
WHITE RIVER, EAST FORK	51202070103	JEFFERSON	INW0713_04	MIDDLE FORK CREEK	IMPAIRED BIOTIC COMMUNITIES
WHITE RIVER, EAST FORK	51202070104	JEFFERSON	INW0714_02	BIG CREEK	IMPAIRED BIOTIC COMMUNITIES
WHITE RIVER, EAST FORK	51202070104	JEFFERSON	INW0714_03	BIG CREEK	IMPAIRED BIOTIC COMMUNITIES
WHITE RIVER, EAST FORK	51202070105	JEFFERSON	INW0715_T1005	HARBERTS CREEK	IMPAIRED BIOTIC COMMUNITIES
WHITE RIVER, EAST FORK	51202070105	JEFFERSON	INW0715_T1006	HARBERTS CREEK	IMPAIRED BIOTIC COMMUNITIES
WHITE RIVER, EAST FORK	51202070105	JEFFERSON	INW0715_T1007	HARBERTS CREEK	IMPAIRED BIOTIC COMMUNITIES
WHITE RIVER, EAST FORK	51202070201	RIPLEY	INW0721_02	GRAHAM CREEK	DISSOLVED OXYGEN
WHITE RIVER, EAST FORK	51202070201	RIPLEY	INW0721_02	GRAHAM CREEK	NUTRIENTS
WHITE RIVER, EAST FORK	51202070201	RIPLEY	INW0721_03	GRAHAM CREEK	DISSOLVED OXYGEN
WHITE RIVER, EAST FORK	51202070201	RIPLEY	INW0721_03	GRAHAM CREEK	NUTRIENTS
WHITE RIVER, EAST FORK	51202070201	RIPLEY	INW0721_04	GRAHAM CREEK	DISSOLVED OXYGEN
WHITE RIVER, EAST FORK	51202070201	RIPLEY	INW0721_04	GRAHAM CREEK	NUTRIENTS
WHITE RIVER, EAST FORK	51202070201	RIPLEY	INW0721_T1002	GRAHAM CREEK, NORTH FORK	DISSOLVED OXYGEN
WHITE RIVER, EAST FORK	51202070201	RIPLEY	INW0721_T1003	GRAHAM CREEK, NORTH FORK	DISSOLVED OXYGEN
WHITE RIVER, EAST FORK	51202070201	RIPLEY	INW0721_T1004	GRAHAM CREEK, NORTH FORK	DISSOLVED OXYGEN
WHITE RIVER, EAST FORK	51202070202	JENNINGS	INW0722_03	LITTLE GRAHAM CREEK	DISSOLVED OXYGEN

WHITE RIVER, EAST FORK	51202070202	JENNINGS	INW0722_03	LITTLE GRAHAM CREEK	E. COLI
WHITE RIVER, EAST FORK	51202070202	JENNINGS	INW0722_03	LITTLE GRAHAM CREEK	IMPAIRED BIOTIC COMMUNITIES
WHITE RIVER, EAST FORK	51202070202	JENNINGS	INW0722_03	LITTLE GRAHAM CREEK	NUTRIENTS
WHITE RIVER, EAST FORK	51202070202	JENNINGS	INW0722_03	LITTLE GRAHAM CREEK	PH
WHITE RIVER, EAST FORK	51202070202	JENNINGS	INW0722_04	LITTLE GRAHAM CREEK	DISSOLVED OXYGEN
WHITE RIVER, EAST FORK	51202070202	JENNINGS	INW0722_04	LITTLE GRAHAM CREEK	E. COLI
WHITE RIVER, EAST FORK	51202070202	JENNINGS	INW0722_04	LITTLE GRAHAM CREEK	IMPAIRED BIOTIC COMMUNITIES
WHITE RIVER, EAST FORK	51202070202	JENNINGS	INW0722_04	LITTLE GRAHAM CREEK	NUTRIENTS
WHITE RIVER, EAST FORK	51202070202	JENNINGS	INW0722_04	LITTLE GRAHAM CREEK	PH
WHITE RIVER, EAST FORK	51202070202	JENNINGS	INW0722_05	LITTLE GRAHAM CREEK	DISSOLVED OXYGEN
WHITE RIVER, EAST FORK	51202070202	JENNINGS	INW0722_05	LITTLE GRAHAM CREEK	E. COLI
WHITE RIVER, EAST FORK	51202070202	JENNINGS	INW0722_05	LITTLE GRAHAM CREEK	IMPAIRED BIOTIC COMMUNITIES
WHITE RIVER, EAST FORK	51202070202	JENNINGS	INW0722_05	LITTLE GRAHAM CREEK	NUTRIENTS
WHITE RIVER, EAST FORK	51202070202	JENNINGS	INW0722_05	LITTLE GRAHAM CREEK	PH
WHITE RIVER, EAST FORK	51202070202	JENNINGS	INW0722_T1001	HORSE AND POPLAR BRANCH	DISSOLVED OXYGEN
WHITE RIVER, EAST FORK	51202070202	JENNINGS	INW0722_T1001	HORSE AND POPLAR BRANCH	E. COLI
WHITE RIVER, EAST FORK	51202070202	JENNINGS	INW0722_T1001	HORSE AND POPLAR BRANCH	IMPAIRED BIOTIC COMMUNITIES
WHITE RIVER, EAST FORK	51202070202	JENNINGS	INW0722_T1001	HORSE AND POPLAR BRANCH	NUTRIENTS
WHITE RIVER, EAST FORK	51202070202	JENNINGS	INW0722_T1001	HORSE AND POPLAR BRANCH	PH
WHITE RIVER, EAST FORK	51202070203	RIPLEY	INW0723_02	GRAHAM CREEK	DISSOLVED OXYGEN
WHITE RIVER, EAST FORK	51202070203	RIPLEY	INW0723_03	GRAHAM CREEK	DISSOLVED OXYGEN
GREAT LAKES	41000030707	ALLEN	INA0377_T1010	CEDAR CREEK - UNNAMED TRIBUTARY	PCBS (FISH TISSUE)
GREAT LAKES	41000030707	ALLEN	INA0377_T1011	CEDAR CREEK - UNNAMED TRIBUTARY	E. COLI
GREAT LAKES	41000030707	ALLEN	INA0377_T1011	CEDAR CREEK - UNNAMED TRIBUTARY	IMPAIRED BIOTIC COMMUNITIES
GREAT LAKES	41000030707	ALLEN	INA0377_T1011	CEDAR CREEK - UNNAMED TRIBUTARY	PCBS (FISH TISSUE)
GREAT LAKES	41000030803	ALLEN	INA0383_02	ST. JOSEPH RIVER	E. COLI
GREAT LAKES	41000030806	ALLEN	INA0386_04	ST. JOSEPH RIVER	IMPAIRED BIOTIC COMMUNITIES
GREAT LAKES	41000030806	ALLEN	INA0386_04	ST. JOSEPH RIVER	PCBS (FISH TISSUE)
GREAT LAKES	41000030806	ALLEN	INA0386_05	ST. JOSEPH RIVER (PWS)	PCBS (FISH TISSUE)
GREAT LAKES	41000030806	ALLEN	INA0386_06	ST. JOSEPH RIVER	PCBS (FISH TISSUE)
GREAT LAKES	41000040403	ADAMS	INA0443_T1002	FUCH DITCH	IMPAIRED BIOTIC COMMUNITIES
GREAT LAKES	41000040403	ADAMS	INA0443_T1002	FUCH DITCH	NUTRIENTS
GREAT LAKES	41000040504	ADAMS	INA0454_02	ST. MARYS RIVER	IMPAIRED BIOTIC COMMUNITIES
GREAT LAKES	41000040504	ADAMS	INA0454_02	ST. MARYS RIVER	NUTRIENTS

GREAT LAKES	41000040504	ADAMS	INA0454_03	ST. MARYS RIVER	IMPAIRED BIOTIC COMMUNITIES
GREAT LAKES	41000040504	ADAMS	INA0454_03	ST. MARYS RIVER	NUTRIENTS
GREAT LAKES	41000050104	ALLEN	INA0514_02	BLACK CREEK	E. COLI
GREAT LAKES	41000050104	ALLEN	INA0514_02	BLACK CREEK	IMPAIRED BIOTIC COMMUNITIES
GREAT LAKES	41000050104	ALLEN	INA0514_02	BLACK CREEK	NUTRIENTS
GREAT LAKES	41000050104	ALLEN	INA0514_03	BLACK CREEK	E. COLI
GREAT LAKES	41000050104	ALLEN	INA0514_03	BLACK CREEK	IMPAIRED BIOTIC COMMUNITIES
GREAT LAKES	41000050104	ALLEN	INA0514_03	BLACK CREEK	NUTRIENTS
GREAT LAKES	41000050202	ALLEN	INA0522_03	MAUMEE RIVER	NUTRIENTS
GREAT LAKES	41000050202	ALLEN	INA0522_03	MAUMEE RIVER	PCBS (FISH TISSUE)
GREAT LAKES	41000050202	ALLEN	INA0522_04	MAUMEE RIVER	NUTRIENTS
GREAT LAKES	41000050202	ALLEN	INA0522_04	MAUMEE RIVER	PCBS (FISH TISSUE)
GREAT LAKES	41000050203	ALLEN	INA0523_T1007	HAMM DITCH	E. COLI
GREAT LAKES	41000050203	ALLEN	INA0523_T1007A	HAMM DITCH	E. COLI
GREAT LAKES	41000050203	ALLEN	INA0523_T1008	WANN DITCH	E. COLI
UPPER WABASH RIVER	51201010502	ADAMS	INB0152_04	WABASH RIVER	E. COLI
UPPER WABASH RIVER	51201010502	ADAMS	INB0152_04	WABASH RIVER	NUTRIENTS
UPPER WABASH RIVER	51201010502	ADAMS	INB0152_04	WABASH RIVER	PCBS (FISH TISSUE)
UPPER WABASH RIVER	51201010502	ADAMS	INB0152_05	WABASH RIVER	E. COLI
UPPER WABASH RIVER	51201010502	ADAMS	INB0152_05	WABASH RIVER	NUTRIENTS
UPPER WABASH RIVER	51201010502	ADAMS	INB0152_05	WABASH RIVER	PCBS (FISH TISSUE)
UPPER WABASH RIVER	51201010603	WELLS	INB0163_02	SIXMILE CREEK	E. COLI
UPPER WABASH RIVER	51201010603	WELLS	INB0163_03	SIXMILE CREEK	E. COLI
UPPER WABASH RIVER	51201010604	WELLS	INB0164_02	WABASH RIVER	PCBS (FISH TISSUE)
UPPER WABASH RIVER	51201010604	WELLS	INB0164_03	WABASH RIVER	PCBS (FISH TISSUE)
UPPER WABASH RIVER	51201011005	ALLEN	INB01A5_04	ABOITE CREEK	E. COLI
UPPER WABASH RIVER	51201011005	ALLEN	INB01A5_05	ABOITE CREEK	E. COLI
UPPER WABASH RIVER	51201011403	WABASH	INB01E3_02	WABASH RIVER	PCBS (FISH TISSUE)
UPPER WABASH RIVER	51201011403	WABASH	INB01E3_03	WABASH RIVER (SSC)	PCBS (FISH TISSUE)
UPPER WABASH RIVER	51201011403	WABASH	INB01E3_04	WABASH RIVER	PCBS (FISH TISSUE)
UPPER WABASH RIVER	51201011403	WABASH	INB01E3_T1002	WABASH RIVER - UNNAMED TRIBUTARY	PCBS (FISH TISSUE)
UPPER WABASH RIVER	51201011403	WABASH	INB01E3_T1003	WABASH RIVER - UNNAMED TRIBUTARY	PCBS (FISH TISSUE)
UPPER WABASH RIVER	51201011403	WABASH	INB01E3_T1004	WABASH RIVER - UNNAMED TRIBUTARY	PCBS (FISH TISSUE)
UPPER WABASH RIVER	51201020102	JAY	INB0212_03	LITTLE SALAMONIE RIVER	IMPAIRED BIOTIC COMMUNITIES
UPPER WABASH RIVER	51201020102	JAY	INB0212_04	LITTLE SALAMONIE RIVER	IMPAIRED BIOTIC COMMUNITIES
UPPER WABASH RIVER	51201020102	JAY	INB0212_05	LITTLE SALAMONIE RIVER	IMPAIRED BIOTIC COMMUNITIES
UPPER WABASH RIVER	51201020102	JAY	INB0212_06	LITTLE SALAMONIE RIVER	IMPAIRED BIOTIC COMMUNITIES

UPPER WABASH RIVER	51201020102	JAY	INB0212_T1017	SALE RUN	IMPAIRED BIOTIC COMMUNITIES
UPPER WABASH RIVER	51201020102	JAY	INB0212_T1018	REST RUN	IMPAIRED BIOTIC COMMUNITIES
UPPER WABASH RIVER	51201020102	JAY	INB0212_T1019	ASHLEY DITCH	IMPAIRED BIOTIC COMMUNITIES
UPPER WABASH RIVER	51201020105	JAY	INB0215_03	SALAMONIE RIVER	CHLORIDE
UPPER WABASH RIVER	51201020105	JAY	INB0215_03	SALAMONIE RIVER	E. COLI
UPPER WABASH RIVER	51201020105	JAY	INB0215_03	SALAMONIE RIVER	NUTRIENTS
UPPER WABASH RIVER	51201020105	JAY	INB0215_03	SALAMONIE RIVER	PCBS (FISH TISSUE)
UPPER WABASH RIVER	51201020105	JAY	INB0215_04	SALAMONIE RIVER	CHLORIDE
UPPER WABASH RIVER	51201020105	JAY	INB0215_04	SALAMONIE RIVER	E. COLI
UPPER WABASH RIVER	51201020105	JAY	INB0215_04	SALAMONIE RIVER	NUTRIENTS
UPPER WABASH RIVER	51201020105	JAY	INB0215_04	SALAMONIE RIVER	PCBS (FISH TISSUE)
UPPER WABASH RIVER	51201020105	JAY	INB0215_05	SALAMONIE RIVER	CHLORIDE
UPPER WABASH RIVER	51201020105	JAY	INB0215_05	SALAMONIE RIVER	E. COLI
UPPER WABASH RIVER	51201020105	JAY	INB0215_05	SALAMONIE RIVER	NUTRIENTS
UPPER WABASH RIVER	51201020105	JAY	INB0215_05	SALAMONIE RIVER	PCBS (FISH TISSUE)
UPPER WABASH RIVER	51201020105	JAY	INB0215_T1014	CARTWRIGHT DITCH	CHLORIDE
UPPER WABASH RIVER	51201020105	JAY	INB0215_T1014	CARTWRIGHT DITCH	E. COLI
UPPER WABASH RIVER	51201020105	JAY	INB0215_T1014	CARTWRIGHT DITCH	NUTRIENTS
UPPER WABASH RIVER	51201020105	JAY	INB0215_T1014	CARTWRIGHT DITCH	PCBS (FISH TISSUE)
UPPER WABASH RIVER	51201020303	WELLS	INB0233_02	SALAMONIE RIVER	E. COLI
UPPER WABASH RIVER	51201020303	WELLS	INB0233_02	SALAMONIE RIVER	PCBS (FISH TISSUE)
UPPER WABASH RIVER	51201020303	WELLS	INB0233_03	SALAMONIE RIVER	E. COLI
UPPER WABASH RIVER	51201020303	WELLS	INB0233_03	SALAMONIE RIVER	PCBS (FISH TISSUE)
UPPER WABASH RIVER	51201020401	HUNTINGTON	INB0241_04	SALAMONIE RIVER	PCBS (FISH TISSUE)
UPPER WABASH RIVER	51201020401	HUNTINGTON	INB0241_05	SALAMONIE RIVER	PCBS (FISH TISSUE)
UPPER WABASH RIVER	51201020405	HUNTINGTON	INB0245_05	SALAMONIE RIVER	E. COLI
UPPER WABASH RIVER	51201020405	HUNTINGTON	INB0245_05	SALAMONIE RIVER	PCBS (FISH TISSUE)
UPPER WABASH RIVER	51201030203	RANDOLPH	INB0323_03	MISSISSINEWA RIVER	E. COLI
UPPER WABASH RIVER	51201030203	RANDOLPH	INB0323_03	MISSISSINEWA RIVER	IMPAIRED BIOTIC COMMUNITIES
UPPER WABASH RIVER	51201030203	RANDOLPH	INB0323_03	MISSISSINEWA RIVER	NUTRIENTS
UPPER WABASH RIVER	51201030203	RANDOLPH	INB0323_03	MISSISSINEWA RIVER	PCBS (FISH TISSUE)
UPPER WABASH RIVER	51201030203	RANDOLPH	INB0323_04	MISSISSINEWA RIVER	E. COLI
UPPER WABASH RIVER	51201030203	RANDOLPH	INB0323_04	MISSISSINEWA RIVER	IMPAIRED BIOTIC COMMUNITIES
UPPER WABASH	51201030203	RANDOLPH	INB0323_04	MISSISSINEWA	NUTRIENTS

RIVER				RIVER	
UPPER WABASH RIVER	51201030203	RANDOLPH	INB0323_04	MISSISSINEWA RIVER	PCBS (FISH TISSUE)
UPPER WABASH RIVER	51201030302	BLACKFORD	INB0332_03	BIG LICK CREEK	DISSOLVED OXYGEN
UPPER WABASH RIVER	51201030302	BLACKFORD	INB0332_03	BIG LICK CREEK	E. COLI
UPPER WABASH RIVER	51201030302	BLACKFORD	INB0332_03	BIG LICK CREEK	IMPAIRED BIOTIC COMMUNITIES
UPPER WABASH RIVER	51201030302	BLACKFORD	INB0332_03	BIG LICK CREEK	NUTRIENTS
UPPER WABASH RIVER	51201030302	BLACKFORD	INB0332_T1005	BIG LICK CREEK - UNNAMED TRIBUTARY	DISSOLVED OXYGEN
UPPER WABASH RIVER	51201030302	BLACKFORD	INB0332_T1005	BIG LICK CREEK - UNNAMED TRIBUTARY	IMPAIRED BIOTIC COMMUNITIES
UPPER WABASH RIVER	51201030302	BLACKFORD	INB0332_T1008	FIDDLER DITCH	E. COLI
UPPER WABASH RIVER	51201030302	BLACKFORD	INB0332_T1008A	FIDDLER DITCH	E. COLI
UPPER WABASH RIVER	51201030302	BLACKFORD	INB0332_T1009	TOWNSAND LUCAS DITCH	DISSOLVED OXYGEN
UPPER WABASH RIVER	51201030302	BLACKFORD	INB0332_T1009	TOWNSAND LUCAS DITCH	E. COLI
UPPER WABASH RIVER	51201030302	BLACKFORD	INB0332_T1009	TOWNSAND LUCAS DITCH	IMPAIRED BIOTIC COMMUNITIES
UPPER WABASH RIVER	51201030302	BLACKFORD	INB0332_T1009A	SHAMROCK LAKES (CENTER) INLET	DISSOLVED OXYGEN
UPPER WABASH RIVER	51201030302	BLACKFORD	INB0332_T1009A	SHAMROCK LAKES (CENTER) INLET	E. COLI
UPPER WABASH RIVER	51201030302	BLACKFORD	INB0332_T1009A	SHAMROCK LAKES (CENTER) INLET	IMPAIRED BIOTIC COMMUNITIES
UPPER WABASH RIVER	51201030502	GRANT	INB0352_02	MISSISSINEWA RIVER	E. COLI
UPPER WABASH RIVER	51201030502	GRANT	INB0352_02	MISSISSINEWA RIVER	PCBS (FISH TISSUE)
UPPER WABASH RIVER	51201030502	GRANT	INB0352_03	MISSISSINEWA RIVER	E. COLI
UPPER WABASH RIVER	51201030502	GRANT	INB0352_03	MISSISSINEWA RIVER	PCBS (FISH TISSUE)
UPPER WABASH RIVER	51201030510	GRANT	INB035A_04	MISSISSINEWA RIVER	E. COLI
UPPER WABASH RIVER	51201030510	GRANT	INB035A_04	MISSISSINEWA RIVER	PCBS (FISH TISSUE)
UPPER WABASH RIVER	51201030510	GRANT	INB035A_04A	MISSISSINEWA RIVER	E. COLI
UPPER WABASH RIVER	51201030510	GRANT	INB035A_04A	MISSISSINEWA RIVER	PCBS (FISH TISSUE)
UPPER WABASH RIVER	51201030510	GRANT	INB035A_05	MISSISSINEWA RIVER	E. COLI
UPPER WABASH RIVER	51201030510	GRANT	INB035A_05	MISSISSINEWA RIVER	PCBS (FISH TISSUE)
UPPER WABASH RIVER	51201030510	GRANT	INB035A_06	MISSISSINEWA RIVER	E. COLI
UPPER WABASH RIVER	51201030510	GRANT	INB035A_06	MISSISSINEWA RIVER	PCBS (FISH TISSUE)
UPPER WABASH RIVER	51201030510	GRANT	INB035A_07	MISSISSINEWA RIVER	E. COLI
UPPER WABASH RIVER	51201030510	GRANT	INB035A_07	MISSISSINEWA RIVER	PCBS (FISH TISSUE)
UPPER WABASH RIVER	51201030510	GRANT	INB035A_08	MISSISSINEWA RIVER	E. COLI
UPPER WABASH RIVER	51201030510	GRANT	INB035A_08	MISSISSINEWA RIVER	PCBS (FISH TISSUE)
UPPER WABASH RIVER	51201030510	GRANT	INB035A_09	MISSISSINEWA RIVER	E. COLI

UPPER WABASH RIVER	51201030510	GRANT	INB035A_09	MISSISSINEWA RIVER	PCBS (FISH TISSUE)
UPPER WABASH RIVER	51201030510	GRANT	INB035A_T1003	MISSISSINEWA RIVER - UNNAMED TRIBUTARY	E. COLI
UPPER WABASH RIVER	51201030510	GRANT	INB035A_T1003	MISSISSINEWA RIVER - UNNAMED TRIBUTARY	PCBS (FISH TISSUE)
UPPER WABASH RIVER	51201030511	GRANT	INB035B_02	MISSISSINEWA RIVER	E. COLI
UPPER WABASH RIVER	51201030511	GRANT	INB035B_02	MISSISSINEWA RIVER	PCBS (FISH TISSUE)
UPPER WABASH RIVER	51201030511	GRANT	INB035B_03	MISSISSINEWA RIVER	E. COLI
UPPER WABASH RIVER	51201030511	GRANT	INB035B_03	MISSISSINEWA RIVER	PCBS (FISH TISSUE)
UPPER WABASH RIVER	51201030511	GRANT	INB035B_04	MISSISSINEWA RIVER	E. COLI
UPPER WABASH RIVER	51201030511	GRANT	INB035B_04	MISSISSINEWA RIVER	PCBS (FISH TISSUE)
UPPER WABASH RIVER	51201030511	GRANT	INB035B_T1005	BOOTS CREEK	IMPAIRED BIOTIC COMMUNITIES
UPPER WABASH RIVER	51201030511	GRANT	INB035B_T1006	BOOTS CREEK	IMPAIRED BIOTIC COMMUNITIES
UPPER WABASH RIVER	51201030511	GRANT	INB035B_T1007	MASSEY CREEK	IMPAIRED BIOTIC COMMUNITIES
UPPER WABASH RIVER	51201030511	GRANT	INB035B_T1008	MASSEY CREEK	IMPAIRED BIOTIC COMMUNITIES
UPPER WABASH RIVER	51201040101	NOBLE	INB0411_04	BLUE RIVER	IMPAIRED BIOTIC COMMUNITIES
UPPER WABASH RIVER	51201040101	NOBLE	INB0411_04A	BLUE RIVER	IMPAIRED BIOTIC COMMUNITIES
UPPER WABASH RIVER	51201040101	WHITLEY	INB0411_T1007	GROWCOCK BRANCH	DISSOLVED OXYGEN
UPPER WABASH RIVER	51201040101	WHITLEY	INB0411_T1007	GROWCOCK BRANCH	IMPAIRED BIOTIC COMMUNITIES
UPPER WABASH RIVER	51201040101	WHITLEY	INB0411_T1008	GROWCOCK BRANCH	DISSOLVED OXYGEN
UPPER WABASH RIVER	51201040101	WHITLEY	INB0411_T1008	GROWCOCK BRANCH	IMPAIRED BIOTIC COMMUNITIES
UPPER WABASH RIVER	51201040102	WHITLEY	INB0412_05	BLUE RIVER	IMPAIRED BIOTIC COMMUNITIES
UPPER WABASH RIVER	51201040102	WHITLEY	INB0412_06	BLUE RIVER	IMPAIRED BIOTIC COMMUNITIES
UPPER WABASH RIVER	51201040103	WHITLEY	INB0413_T1013	COLE DITCH	IMPAIRED BIOTIC COMMUNITIES
UPPER WABASH RIVER	51201040103	WHITLEY	INB0413_T1014	COLE DITCH	IMPAIRED BIOTIC COMMUNITIES
UPPER WABASH RIVER	51201040103	WHITLEY	INB0413_T1015	COLE DITCH - UNNAMED TRIBUTARY	IMPAIRED BIOTIC COMMUNITIES
UPPER WABASH RIVER	51201040103	WHITLEY	INB0413_T1016	COLE DITCH - UNNAMED TRIBUTARY	IMPAIRED BIOTIC COMMUNITIES
UPPER WABASH RIVER	51201040103	WHITLEY	INB0413_T1017	THORN CREEK	DISSOLVED OXYGEN
UPPER WABASH RIVER	51201040103	WHITLEY	INB0413_T1017	THORN CREEK	IMPAIRED BIOTIC COMMUNITIES
UPPER WABASH RIVER	51201040103	WHITLEY	INB0413_T1017A	THORN CREEK	DISSOLVED OXYGEN
UPPER WABASH RIVER	51201040103	WHITLEY	INB0413_T1017A	THORN CREEK	IMPAIRED BIOTIC COMMUNITIES
UPPER WABASH RIVER	51201040104	WHITLEY	INB0414_06	BLUE RIVER (THRU COLUMBIA CITY)	E. COLI
UPPER WABASH RIVER	51201040104	WHITLEY	INB0414_07	BLUE RIVER (DOWNSTREAM OF COLUMBIA CITY)	E. COLI
UPPER WABASH	51201040104	WHITLEY	INB0414_T1005	PHILLIPS DITCH	IMPAIRED BIOTIC

RIVER					COMMUNITIES
UPPER WABASH RIVER	51201040104	WHITLEY	INB0414_T1006	PHILLIPS DITCH	IMPAIRED BIOTIC COMMUNITIES
UPPER WABASH RIVER	51201040104	WHITLEY	INB0414_T1007	BLUE BABE BRANCH	IMPAIRED BIOTIC COMMUNITIES
UPPER WABASH RIVER	51201040201	ALLEN	INB0421_02	GELLER DITCH	IMPAIRED BIOTIC COMMUNITIES
UPPER WABASH RIVER	51201040201	ALLEN	INB0421_03	EEL RIVER	IMPAIRED BIOTIC COMMUNITIES
UPPER WABASH RIVER	51201040202	ALLEN	INB0422_T1006	JOHNSON DITCH	DISSOLVED OXYGEN
UPPER WABASH RIVER	51201040202	ALLEN	INB0422_T1006	JOHNSON DITCH	IMPAIRED BIOTIC COMMUNITIES
UPPER WABASH RIVER	51201040202	ALLEN	INB0422_T1006	JOHNSON DITCH	NUTRIENTS
UPPER WABASH RIVER	51201040202	ALLEN	INB0422_T1006A	JOHNSON DITCH	DISSOLVED OXYGEN
UPPER WABASH RIVER	51201040202	ALLEN	INB0422_T1006A	JOHNSON DITCH	IMPAIRED BIOTIC COMMUNITIES
UPPER WABASH RIVER	51201040202	ALLEN	INB0422_T1006A	JOHNSON DITCH	NUTRIENTS
UPPER WABASH RIVER	51201040204	WHITLEY	INB0424_T1005	SOLON DITCH	IMPAIRED BIOTIC COMMUNITIES
UPPER WABASH RIVER	51201040204	WHITLEY	INB0424_T1006	MOWREY DITCH	IMPAIRED BIOTIC COMMUNITIES
UPPER WABASH RIVER	51201040302	WHITLEY	INB0432_08	SPRING CREEK	E. COLI
UPPER WABASH RIVER	51201040302	WHITLEY	INB0432_08	SPRING CREEK	IMPAIRED BIOTIC COMMUNITIES
UPPER WABASH RIVER	51201040302	WHITLEY	INB0432_09	SPRING CREEK	E. COLI
UPPER WABASH RIVER	51201040302	WHITLEY	INB0432_09	SPRING CREEK	IMPAIRED BIOTIC COMMUNITIES
UPPER WABASH RIVER	51201040302	WHITLEY	INB0432_T1014	KALER BRANCH	IMPAIRED BIOTIC COMMUNITIES
UPPER WABASH RIVER	51201040304	WHITLEY	INB0434_T1013	DOWELL DITCH	IMPAIRED BIOTIC COMMUNITIES
UPPER WABASH RIVER	51201040304	WHITLEY	INB0434_T1014	COUNTY FARM DITCH	IMPAIRED BIOTIC COMMUNITIES
UPPER WABASH RIVER	51201040401	WHITLEY	INB0441_02	EEL RIVER	E. COLI
UPPER WABASH RIVER	51201040401	WHITLEY	INB0441_02	EEL RIVER	PCBS (FISH TISSUE)
UPPER WABASH RIVER	51201040401	WHITLEY	INB0441_03	EEL RIVER	E. COLI
UPPER WABASH RIVER	51201040401	WHITLEY	INB0441_03	EEL RIVER	PCBS (FISH TISSUE)
UPPER WABASH RIVER	51201040401	WHITLEY	INB0441_T1010	EEL RIVER - UNNAMED TRIBUTARY	E. COLI
UPPER WABASH RIVER	51201040401	WHITLEY	INB0441_T1010	EEL RIVER - UNNAMED TRIBUTARY	PCBS (FISH TISSUE)
UPPER WABASH RIVER	51201040407	WABASH	INB0447_03	EEL RIVER	E. COLI
UPPER WABASH RIVER	51201040407	WABASH	INB0447_03	EEL RIVER	IMPAIRED BIOTIC COMMUNITIES
UPPER WABASH RIVER	51201040407	WABASH	INB0447_03	EEL RIVER	PCBS (FISH TISSUE)
UPPER WABASH RIVER	51201040407	WABASH	INB0447_04	EEL RIVER	E. COLI
UPPER WABASH RIVER	51201040407	WABASH	INB0447_04	EEL RIVER	IMPAIRED BIOTIC COMMUNITIES
UPPER WABASH RIVER	51201040407	WABASH	INB0447_04	EEL RIVER	PCBS (FISH TISSUE)
UPPER WABASH RIVER	51201040501	WABASH	INB0451_03	SILVER CREEK	E. COLI

UPPER WABASH RIVER	51201040501	WABASH	INB0451_T1007	SILVER CREEK - UNNAMED TRIBUTARY	E. COLI
UPPER WABASH RIVER	51201040501	WABASH	INB0451_T1007A	SILVER CREEK - UNNAMED TRIBUTARY	E. COLI
UPPER WABASH RIVER	51201040501	WABASH	INB0451_T1007B	SILVER CREEK - UNNAMED TRIBUTARY	E. COLI
UPPER WABASH RIVER	51201040501	WABASH	INB0451_T1007C	SILVER CREEK - UNNAMED TRIBUTARY	E. COLI
UPPER WABASH RIVER	51201040501	WABASH	INB0451_T1008	SILVER CREEK - UNNAMED TRIBUTARY	E. COLI
UPPER WABASH RIVER	51201040501	WABASH	INB0451_T1008A	SILVER CREEK - UNNAMED TRIBUTARY	E. COLI
UPPER WABASH RIVER	51201040501	WABASH	INB0451_T1009	NORDMAN DITCH	E. COLI
UPPER WABASH RIVER	51201040501	WABASH	INB0451_T1009A	NORDMAN DITCH	E. COLI
UPPER WABASH RIVER	51201040502	WABASH	INB0452_02	EEL RIVER (UPSTREAM OF LAKETON)	E. COLI
UPPER WABASH RIVER	51201040502	WABASH	INB0452_02	EEL RIVER (UPSTREAM OF LAKETON)	PCBS (FISH TISSUE)
UPPER WABASH RIVER	51201040502	WABASH	INB0452_03	EEL RIVER (DOWNSTREAM OF LAKETON)	E. COLI
UPPER WABASH RIVER	51201040502	WABASH	INB0452_03	EEL RIVER (DOWNSTREAM OF LAKETON)	PCBS (FISH TISSUE)
UPPER WABASH RIVER	51201040503	WABASH	INB0453_03	BEARGRASS CREEK	E. COLI
UPPER WABASH RIVER	51201040506	MIAMI	INB0458_03	PAW PAW CREEK	E. COLI
UPPER WABASH RIVER	51201040506	MIAMI	INB0458_04	PAW PAW CREEK	E. COLI
UPPER WABASH RIVER	51201040506	MIAMI	INB0458_05	PAW PAW CREEK	E. COLI
UPPER WABASH RIVER	51201040509	WABASH	INB0459_04	EEL RIVER	E. COLI
UPPER WABASH RIVER	51201040509	WABASH	INB0459_04	EEL RIVER	PCBS (FISH TISSUE)
UPPER WABASH RIVER	51201040509	WABASH	INB0459_05	EEL RIVER	E. COLI
UPPER WABASH RIVER	51201040509	WABASH	INB0459_05	EEL RIVER	PCBS (FISH TISSUE)
UPPER WABASH RIVER	51201040509	MIAMI	INB0459_06	EEL RIVER	E. COLI
UPPER WABASH RIVER	51201040509	MIAMI	INB0459_06	EEL RIVER	PCBS (FISH TISSUE)
UPPER WABASH RIVER	51201040509	MIAMI	INB0459_T1002	EEL RIVER - UNNAMED TRIBUTARY	E. COLI
UPPER WABASH RIVER	51201040509	MIAMI	INB0459_T1002	EEL RIVER - UNNAMED TRIBUTARY	PCBS (FISH TISSUE)
UPPER WABASH RIVER	51201040509	MIAMI	INB0459_T1003	EEL RIVER - UNNAMED TRIBUTARY	E. COLI
UPPER WABASH RIVER	51201040509	MIAMI	INB0459_T1003	EEL RIVER - UNNAMED TRIBUTARY	PCBS (FISH TISSUE)
UPPER WABASH RIVER	51201040509	MIAMI	INB0459_T1004	EEL RIVER - UNNAMED TRIBUTARY	E. COLI

UPPER WABASH RIVER	51201040509	MIAMI	INB0459_T1004	EEL RIVER - UNNAMED TRIBUTARY	PCBS (FISH TISSUE)
UPPER WABASH RIVER	51201040509	MIAMI	INB0459_T1005	EEL RIVER - UNNAMED TRIBUTARY	E. COLI
UPPER WABASH RIVER	51201040509	MIAMI	INB0459_T1005	EEL RIVER - UNNAMED TRIBUTARY	PCBS (FISH TISSUE)
UPPER WABASH RIVER	51201040603	MIAMI	INB0463_03	EEL RIVER	E. COLI
UPPER WABASH RIVER	51201040603	MIAMI	INB0463_03	EEL RIVER	PCBS (FISH TISSUE)
UPPER WABASH RIVER	51201040603	MIAMI	INB0463_04	EEL RIVER	E. COLI
UPPER WABASH RIVER	51201040603	MIAMI	INB0463_04	EEL RIVER	PCBS (FISH TISSUE)
UPPER WABASH RIVER	51201040603	MIAMI	INB0463_05	EEL RIVER	E. COLI
UPPER WABASH RIVER	51201040603	MIAMI	INB0463_05	EEL RIVER	PCBS (FISH TISSUE)
UPPER WABASH RIVER	51201040704	CASS	INB0474_03	EEL RIVER	PCBS (FISH TISSUE)
UPPER WABASH RIVER	51201040704	CASS	INB0474_04	EEL RIVER	PCBS (FISH TISSUE)
UPPER WABASH RIVER	51201040705	CASS	INB0475_03	EEL RIVER	PCBS (FISH TISSUE)
UPPER WABASH RIVER	51201040705	CASS	INB0475_04	EEL RIVER	PCBS (FISH TISSUE)
UPPER WABASH RIVER	51201040705	CASS	INB0475_05	EEL RIVER (PWS)	PCBS (FISH TISSUE)
UPPER WABASH RIVER	51201040705	CASS	INB0475_06	EEL RIVER	PCBS (FISH TISSUE)
UPPER WABASH RIVER	51201050104	CASS	INB0514_03	WABASH RIVER	PCBS (FISH TISSUE)
UPPER WABASH RIVER	51201050104	CASS	INB0514_04	WABASH RIVER	PCBS (FISH TISSUE)
UPPER WABASH RIVER	51201050205	CARROLL	INB0525_02	ROCK CREEK	E. COLI
UPPER WABASH RIVER	51201050205	CARROLL	INB0525_03	ROCK CREEK	E. COLI
UPPER WABASH RIVER	51201050205	CARROLL	INB0525_04	ROCK CREEK	E. COLI
UPPER WABASH RIVER	51201050205	CARROLL	INB0525_05	ROCK CREEK	E. COLI
UPPER WABASH RIVER	51201050205	CARROLL	INB0525_06	ROCK CREEK	E. COLI
UPPER WABASH RIVER	51201050206	CARROLL	INB0526_02	WABASH RIVER	PCBS (FISH TISSUE)
UPPER WABASH RIVER	51201050206	CARROLL	INB0526_03	WABASH RIVER	PCBS (FISH TISSUE)
UPPER WABASH RIVER	51201050303	CARROLL	INB0533_02	WABASH RIVER	PCBS (FISH TISSUE)
UPPER WABASH RIVER	51201050303	CARROLL	INB0533_03	WABASH RIVER	PCBS (FISH TISSUE)
UPPER WABASH RIVER	51201050303	CARROLL	INB0533_04	WABASH RIVER	PCBS (FISH TISSUE)
UPPER WABASH RIVER	51201050303	CARROLL	INB0533_T1004	PLEASANT RUN	E. COLI
UPPER WABASH RIVER	51201050303	CARROLL	INB0533_T1005	SQUAW BRANCH	E. COLI
UPPER WABASH RIVER	51201050507	CASS	INB0557_04	DEER CREEK	E. COLI
UPPER WABASH RIVER	51201050507	CASS	INB0557_T1006	DEER CREEK - UNNAMED TRIBUTARY	E. COLI
UPPER WABASH RIVER	51201050507	CASS	INB0557_T1007	DEER CREEK - UNNAMED	E. COLI

				TRIBUTARY	
UPPER WABASH RIVER	51201050507	CASS	INB0557_T1008	DEHAVEN DITCH	E. COLI
UPPER WABASH RIVER	51201050508	CARROLL	INB0558_03	DEER CREEK	PCBS (FISH TISSUE)
UPPER WABASH RIVER	51201050508	CARROLL	INB0558_04	DEER CREEK	PCBS (FISH TISSUE)
UPPER WABASH RIVER	51201050603	TIPPECANOE	INB0563_02	WABASH RIVER	IMPAIRED BIOTIC COMMUNITIES
UPPER WABASH RIVER	51201050603	TIPPECANOE	INB0563_02	WABASH RIVER	PCBS (FISH TISSUE)
UPPER WABASH RIVER	51201050603	TIPPECANOE	INB0563_03	WABASH RIVER	IMPAIRED BIOTIC COMMUNITIES
UPPER WABASH RIVER	51201050603	TIPPECANOE	INB0563_03	WABASH RIVER	PCBS (FISH TISSUE)
UPPER WABASH RIVER	51201060104	KOSCIUSKO	INB0612_02	RIDINGER LAKE OUTLET	IMPAIRED BIOTIC COMMUNITIES
UPPER WABASH RIVER	51201060104	KOSCIUSKO	INB0614_03	GRASSY CREEK	IMPAIRED BIOTIC COMMUNITIES
UPPER WABASH RIVER	51201060104	KOSCIUSKO	INB0614_04	GRASSY CREEK	IMPAIRED BIOTIC COMMUNITIES
UPPER WABASH RIVER	51201060104	KOSCIUSKO	INB0614_04A	GRASSY DITCH	IMPAIRED BIOTIC COMMUNITIES
UPPER WABASH RIVER	51201060104	KOSCIUSKO	INB0614_05	GRASSY CREEK	IMPAIRED BIOTIC COMMUNITIES
UPPER WABASH RIVER	51201060105	WHITLEY	INB0615_T1008	GAFF DITCH - UNNAMED TRIBUTARY	E. COLI
UPPER WABASH RIVER	51201060105	WHITLEY	INB0615_T1008	GAFF DITCH - UNNAMED TRIBUTARY	IMPAIRED BIOTIC COMMUNITIES
UPPER WABASH RIVER	51201060105	WHITLEY	INB0615_T1009	GAFF DITCH	E. COLI
UPPER WABASH RIVER	51201060105	WHITLEY	INB0615_T1009	GAFF DITCH	IMPAIRED BIOTIC COMMUNITIES
UPPER WABASH RIVER	51201060205	KOSCIUSKO	INB0625_03	TIPPECANOE RIVER	PCBS (FISH TISSUE)
UPPER WABASH RIVER	51201060302	KOSCIUSKO	INB0632_02	TIPPECANOE RIVER	E. COLI
UPPER WABASH RIVER	51201060302	KOSCIUSKO	INB0632_02	TIPPECANOE RIVER	PCBS (FISH TISSUE)
UPPER WABASH RIVER	51201060302	KOSCIUSKO	INB0632_03	TIPPECANOE RIVER	E. COLI
UPPER WABASH RIVER	51201060302	KOSCIUSKO	INB0632_03	TIPPECANOE RIVER	PCBS (FISH TISSUE)
UPPER WABASH RIVER	51201060302	KOSCIUSKO	INB0632_04	TIPPECANOE RIVER	E. COLI
UPPER WABASH RIVER	51201060302	KOSCIUSKO	INB0632_04	TIPPECANOE RIVER	PCBS (FISH TISSUE)
UPPER WABASH RIVER	51201060305	MARSHALL	INB0635_03	TIPPECANOE RIVER	E. COLI
UPPER WABASH RIVER	51201060305	MARSHALL	INB0635_03	TIPPECANOE RIVER	PCBS (FISH TISSUE)
UPPER WABASH RIVER	51201060305	MARSHALL	INB0635_04	TIPPECANOE RIVER	E. COLI
UPPER WABASH RIVER	51201060305	MARSHALL	INB0635_04	TIPPECANOE RIVER	PCBS (FISH TISSUE)
UPPER WABASH RIVER	51201060305	MARSHALL	INB0635_T1006	TIPPECANOE RIVER	E. COLI
UPPER WABASH RIVER	51201060305	MARSHALL	INB0635_T1006	TIPPECANOE RIVER	PCBS (FISH TISSUE)
UPPER WABASH RIVER	51201060401	MARSHALL	INB0641_02	TIPPECANOE RIVER	PCBS (FISH TISSUE)
UPPER WABASH RIVER	51201060401	MARSHALL	INB0641_03	TIPPECANOE RIVER	PCBS (FISH TISSUE)
UPPER WABASH RIVER	51201060402	MARSHALL	INB0642_02	OUTLET CREEK	E. COLI

UPPER WABASH RIVER	51201060402	MARSHALL	INB0642_03	OUTLET CREEK	E. COLI
UPPER WABASH RIVER	51201060402	MARSHALL	INB0642_04	OUTLET CREEK	E. COLI
UPPER WABASH RIVER	51201060402	MARSHALL	INB0642_T1008	HORN DITCH	E. COLI
UPPER WABASH RIVER	51201060402	MARSHALL	INB0642_T1009	BERGER DITCH	E. COLI
UPPER WABASH RIVER	51201060402	MARSHALL	INB0642_T1010	OUTLET CREEK - UNNAMED TRIBUTARY	E. COLI
UPPER WABASH RIVER	51201060405	MARSHALL	INB0645_02	TIPPECANOE RIVER	E. COLI
UPPER WABASH RIVER	51201060405	MARSHALL	INB0645_02	TIPPECANOE RIVER	PCBS (FISH TISSUE)
UPPER WABASH RIVER	51201060405	MARSHALL	INB0645_03	TIPPECANOE RIVER	E. COLI
UPPER WABASH RIVER	51201060405	MARSHALL	INB0645_03	TIPPECANOE RIVER	PCBS (FISH TISSUE)
UPPER WABASH RIVER	51201060406	FULTON	INB0646_02	TIPPECANOE RIVER	PCBS (FISH TISSUE)
UPPER WABASH RIVER	51201060406	FULTON	INB0646_03	TIPPECANOE RIVER	PCBS (FISH TISSUE)
UPPER WABASH RIVER	51201060501	FULTON	INB0651_T1003	ROBBINS DITCH	E. COLI
UPPER WABASH RIVER	51201060501	FULTON	INB0651_T1003	ROBBINS DITCH	IMPAIRED BIOTIC COMMUNITIES
UPPER WABASH RIVER	51201060501	FULTON	INB0651_T1004	DIELMAN DITCH	E. COLI
UPPER WABASH RIVER	51201060501	FULTON	INB0651_T1004	DIELMAN DITCH	IMPAIRED BIOTIC COMMUNITIES
UPPER WABASH RIVER	51201060501	FULTON	INB0651_T1005	ROBBINS DITCH - UNNAMED TRIBUTARY	E. COLI
UPPER WABASH RIVER	51201060501	FULTON	INB0651_T1005	ROBBINS DITCH - UNNAMED TRIBUTARY	IMPAIRED BIOTIC COMMUNITIES
UPPER WABASH RIVER	51201060501	FULTON	INB0651_T1005A	ROBBINS DITCH - UNNAMED TRIBUTARY	E. COLI
UPPER WABASH RIVER	51201060501	FULTON	INB0651_T1005A	ROBBINS DITCH - UNNAMED TRIBUTARY	IMPAIRED BIOTIC COMMUNITIES
UPPER WABASH RIVER	51201060502	FULTON	INB0652_05	MILL CREEK	IMPAIRED BIOTIC COMMUNITIES
UPPER WABASH RIVER	51201060502	FULTON	INB0652_06	MILL CREEK	IMPAIRED BIOTIC COMMUNITIES
UPPER WABASH RIVER	51201060502	FULTON	INB0652_07	MILL CREEK	IMPAIRED BIOTIC COMMUNITIES
UPPER WABASH RIVER	51201060502	FULTON	INB0652_T1008	MILL CREEK - UNNAMED TRIBUTARY	IMPAIRED BIOTIC COMMUNITIES
UPPER WABASH RIVER	51201060504	FULTON	INB0654_02	MUD CREEK	IMPAIRED BIOTIC COMMUNITIES
UPPER WABASH RIVER	51201060504	FULTON	INB0654_03	MUD CREEK	IMPAIRED BIOTIC COMMUNITIES
UPPER WABASH RIVER	51201060504	FULTON	INB0654_04	MUD CREEK	IMPAIRED BIOTIC COMMUNITIES
UPPER WABASH RIVER	51201060504	FULTON	INB0654_T1004	NEFF DITCH	IMPAIRED BIOTIC COMMUNITIES
UPPER WABASH RIVER	51201060504	FULTON	INB0654_T1005	NEFF DITCH - UNNAMED TRIBUTARY	IMPAIRED BIOTIC COMMUNITIES
UPPER WABASH RIVER	51201060504	FULTON	INB0654_T1006	WHITE DITCH	IMPAIRED BIOTIC COMMUNITIES
UPPER WABASH RIVER	51201060505	FULTON	INB0655_03	MUD CREEK	E. COLI
UPPER WABASH	51201060507	FULTON	INB0655_04	MUD CREEK	E. COLI

RIVER					
UPPER WABASH RIVER	51201060505	FULTON	INB0655_T1005	GRUBE DITCH	E. COLI
UPPER WABASH RIVER	51201060506	FULTON	INB0656_02	COLLINS DITCH	E. COLI
UPPER WABASH RIVER	51201060506	FULTON	INB0656_03	COLLINS DITCH	E. COLI
UPPER WABASH RIVER	51201060506	FULTON	INB0656_T1003	COLLINS DITCH - UNNAMED TRIBUTARY	E. COLI
UPPER WABASH RIVER	51201060506	FULTON	INB0656_T1004	COLLINS DITCH ARM NO 2	E. COLI
UPPER WABASH RIVER	51201060506	FULTON	INB0656_T1005	COLLINS DITCH ARM NO 3	E. COLI
UPPER WABASH RIVER	51201060507	FULTON	INB0657_03	MUD CREEK	E. COLI
UPPER WABASH RIVER	51201060507	FULTON	INB0657_04	MUD CREEK	E. COLI
UPPER WABASH RIVER	51201060507	FULTON	INB0657_T1014	CESSNA DITCH	E. COLI
UPPER WABASH RIVER	51201060603	FULTON	INB0659_04	TIPPECANOE RIVER	E. COLI
UPPER WABASH RIVER	51201060603	FULTON	INB0659_04	TIPPECANOE RIVER	PCBS (FISH TISSUE)
UPPER WABASH RIVER	51201060509	FULTON	INB0659_05	TIPPECANOE RIVER	E. COLI
UPPER WABASH RIVER	51201060509	FULTON	INB0659_05	TIPPECANOE RIVER	PCBS (FISH TISSUE)
UPPER WABASH RIVER	51201060509	FULTON	INB0659_T1005	MINNOW DITCH	E. COLI
UPPER WABASH RIVER	51201060509	FULTON	INB0659_T1005	MINNOW DITCH	PCBS (FISH TISSUE)
UPPER WABASH RIVER	51201060509	FULTON	INB0659_T1006	ALLEN DITCH	E. COLI
UPPER WABASH RIVER	51201060509	FULTON	INB0659_T1006	ALLEN DITCH	PCBS (FISH TISSUE)
UPPER WABASH RIVER	51201060509	FULTON	INB0659_T1007	ANDERSON LAKE OUTLET	E. COLI
UPPER WABASH RIVER	51201060509	FULTON	INB0659_T1007	ANDERSON LAKE OUTLET	PCBS (FISH TISSUE)
UPPER WABASH RIVER	51201060601	FULTON	INB0661_02	WILSON DITCH	E. COLI
UPPER WABASH RIVER	51201060601	FULTON	INB0661_03	WILSON DITCH	E. COLI
UPPER WABASH RIVER	51201060602	STARKE	INB0662_02	HOUSE DITCH	DISSOLVED OXYGEN
UPPER WABASH RIVER	51201060602	STARKE	INB0662_02	HOUSE DITCH	E. COLI
UPPER WABASH RIVER	51201060602	STARKE	INB0662_02	HOUSE DITCH	IMPAIRED BIOTIC COMMUNITIES
UPPER WABASH RIVER	51201060602	STARKE	INB0662_03	HOUSE DITCH	DISSOLVED OXYGEN
UPPER WABASH RIVER	51201060602	STARKE	INB0662_03	HOUSE DITCH	E. COLI
UPPER WABASH RIVER	51201060602	STARKE	INB0662_03	HOUSE DITCH	IMPAIRED BIOTIC COMMUNITIES
UPPER WABASH RIVER	51201060602	STARKE	INB0662_T1011	CHAPMAN ARM	IMPAIRED BIOTIC COMMUNITIES
UPPER WABASH RIVER	51201060602	STARKE	INB0662_T1012	CHAPMAN ARM	IMPAIRED BIOTIC COMMUNITIES
UPPER WABASH RIVER	51201060602	STARKE	INB0662_T1013	CHAPMAN ARM	IMPAIRED BIOTIC COMMUNITIES
UPPER WABASH RIVER	51201060602	STARKE	INB0662_T1014	HOUSE DITCH	DISSOLVED OXYGEN
UPPER WABASH RIVER	51201060602	STARKE	INB0662_T1014	HOUSE DITCH	E. COLI
UPPER WABASH	51201060602	STARKE	INB0662_T1014	HOUSE DITCH	IMPAIRED BIOTIC

RIVER					COMMUNITIES
UPPER WABASH RIVER	51201060602	STARKE	INB0662_T1015	HOUSE DITCH	DISSOLVED OXYGEN
UPPER WABASH RIVER	51201060602	STARKE	INB0662_T1015	HOUSE DITCH	E. COLI
UPPER WABASH RIVER	51201060602	STARKE	INB0662_T1015	HOUSE DITCH	IMPAIRED BIOTIC COMMUNITIES
UPPER WABASH RIVER	51201060603	FULTON	INB0663_03	TIPPECANOE RIVER	E. COLI
UPPER WABASH RIVER	51201060603	FULTON	INB0663_03	TIPPECANOE RIVER	PCBS (FISH TISSUE)
UPPER WABASH RIVER	51201060603	PULASKI	INB0663_04	TIPPECANOE RIVER	PCBS (FISH TISSUE)
UPPER WABASH RIVER	51201060603	PULASKI	INB0663_05	TIPPECANOE RIVER	PCBS (FISH TISSUE)
UPPER WABASH RIVER	51201060603	FULTON	INB0663_T1005	TIPPECANOE RIVER - UNNAMED TRIBUTARY	E. COLI
UPPER WABASH RIVER	51201060603	FULTON	INB0663_T1005	TIPPECANOE RIVER - UNNAMED TRIBUTARY	PCBS (FISH TISSUE)
UPPER WABASH RIVER	51201060603	FULTON	INB0663_T1006	OVERMEYER DITCH	E. COLI
UPPER WABASH RIVER	51201060603	FULTON	INB0663_T1006	OVERMEYER DITCH	PCBS (FISH TISSUE)
UPPER WABASH RIVER	51201060603	FULTON	INB0663_T1007	TIPPECANOE RIVER - UNNAMED TRIBUTARY	E. COLI
UPPER WABASH RIVER	51201060603	FULTON	INB0663_T1007	TIPPECANOE RIVER - UNNAMED TRIBUTARY	PCBS (FISH TISSUE)
UPPER WABASH RIVER	51201060603	FULTON	INB0663_T1007A	KING LAKE INLET	E. COLI
UPPER WABASH RIVER	51201060603	FULTON	INB0663_T1007A	KING LAKE INLET	PCBS (FISH TISSUE)
UPPER WABASH RIVER	51201060603	PULASKI	INB0663_T1008	THOMPSON DITCH	PCBS (FISH TISSUE)
UPPER WABASH RIVER	51201060603	PULASKI	INB0663_T1009	HARTZ LAKE OUTLET	PCBS (FISH TISSUE)
UPPER WABASH RIVER	51201060603	PULASKI	INB0663_T1010	TIPPECANOE RIVER - UNNAMED TRIBUTARY	PCBS (FISH TISSUE)
UPPER WABASH RIVER	51201060604	STARKE	INB0664_T1004	CASTLEMAN DITCH	DISSOLVED OXYGEN
UPPER WABASH RIVER	51201060604	STARKE	INB0664_T1004	CASTLEMAN DITCH	E. COLI
UPPER WABASH RIVER	51201060604	STARKE	INB0664_T1004	CASTLEMAN DITCH	IMPAIRED BIOTIC COMMUNITIES
UPPER WABASH RIVER	51201060604	STARKE	INB0664_T1005	BARTEE DITCH	DISSOLVED OXYGEN
UPPER WABASH RIVER	51201060604	STARKE	INB0664_T1005	BARTEE DITCH	E. COLI
UPPER WABASH RIVER	51201060604	STARKE	INB0664_T1005	BARTEE DITCH	IMPAIRED BIOTIC COMMUNITIES
UPPER WABASH RIVER	51201060604	STARKE	INB0664_T1006	BARTEE DITCH	DISSOLVED OXYGEN
UPPER WABASH RIVER	51201060604	STARKE	INB0664_T1006	BARTEE DITCH	E. COLI
UPPER WABASH RIVER	51201060604	STARKE	INB0664_T1006	BARTEE DITCH	IMPAIRED BIOTIC COMMUNITIES
UPPER WABASH RIVER	51201060606	PULASKI	INB0666_02	TIPPECANOE RIVER	PCBS (FISH TISSUE)
UPPER WABASH RIVER	51201060606	PULASKI	INB0666_03	TIPPECANOE RIVER	PCBS (FISH TISSUE)
UPPER WABASH RIVER	51201060606	PULASKI	INB0666_04	TIPPECANOE RIVER	PCBS (FISH TISSUE)
UPPER WABASH RIVER	51201060607	PULASKI	INB0667_02	MARSH DITCH	E. COLI

UPPER WABASH RIVER	51201060607	PULASKI	INB0667_03	MARSH DITCH	E. COLI
UPPER WABASH RIVER	51201060607	PULASKI	INB0667_04	MARSH DITCH	E. COLI
UPPER WABASH RIVER	51201060608	PULASKI	INB0668_03	TIPPECANOE RIVER	E. COLI
UPPER WABASH RIVER	51201060608	PULASKI	INB0668_03	TIPPECANOE RIVER	PCBS (FISH TISSUE)
UPPER WABASH RIVER	51201060608	PULASKI	INB0668_04	TIPPECANOE RIVER	E. COLI
UPPER WABASH RIVER	51201060608	PULASKI	INB0668_04	TIPPECANOE RIVER	PCBS (FISH TISSUE)
UPPER WABASH RIVER	51201060608	PULASKI	INB0668_05	TIPPECANOE RIVER	E. COLI
UPPER WABASH RIVER	51201060608	PULASKI	INB0668_05	TIPPECANOE RIVER	PCBS (FISH TISSUE)
UPPER WABASH RIVER	51201060608	PULASKI	INB0668_06	TIPPECANOE RIVER	E. COLI
UPPER WABASH RIVER	51201060608	PULASKI	INB0668_06	TIPPECANOE RIVER	PCBS (FISH TISSUE)
UPPER WABASH RIVER	51201060608	PULASKI	INB0668_07	TIPPECANOE RIVER	E. COLI
UPPER WABASH RIVER	51201060608	PULASKI	INB0668_07	TIPPECANOE RIVER	PCBS (FISH TISSUE)
UPPER WABASH RIVER	51201060608	PULASKI	INB0668_T1008	LEIDENDECKER DITCH	E. COLI
UPPER WABASH RIVER	51201060608	PULASKI	INB0668_T1008	LEIDENDECKER DITCH	PCBS (FISH TISSUE)
UPPER WABASH RIVER	51201060702	FULTON	INB0672_T1010	OLMSTEAD DITCH	E. COLI
UPPER WABASH RIVER	51201060702	FULTON	INB0672_T1011	CONN DITCH	E. COLI
UPPER WABASH RIVER	51201060702	FULTON	INB0672_T1012	DEWEESE DITCH	E. COLI
UPPER WABASH RIVER	51201060702	FULTON	INB0672_T1013	CALLAHAN DITCH	E. COLI
UPPER WABASH RIVER	51201060803	CASS	INB0683_03	LITTLE INDIAN CREEK	E. COLI
UPPER WABASH RIVER	51201060803	CASS	INB0683_03	LITTLE INDIAN CREEK	IMPAIRED BIOTIC COMMUNITIES
UPPER WABASH RIVER	51201060901	PULASKI	INB0691_02	AGNEW DITCH	E. COLI
UPPER WABASH RIVER	51201060901	PULASKI	INB0691_03	AGNEW DITCH	E. COLI
UPPER WABASH RIVER	51201060901	PULASKI	INB0691_04	AGNEW DITCH	E. COLI
UPPER WABASH RIVER	51201060901	PULASKI	INB0691_05	AGNEW DITCH	E. COLI
UPPER WABASH RIVER	51201060901	PULASKI	INB0691_T1005	AGNEW BRANCH	E. COLI
UPPER WABASH RIVER	51201060901	PULASKI	INB0691_T1006	AGNEW BRANCH	E. COLI
UPPER WABASH RIVER	51201060901	PULASKI	INB0691_T1007	AGNEW BRANCH	E. COLI
UPPER WABASH RIVER	51201060901	PULASKI	INB0691_T1009	PIFER DITCH	E. COLI
UPPER WABASH RIVER	51201060901	PULASKI	INB0691_T1011	MOSS DITCH	E. COLI
UPPER WABASH RIVER	51201060901	PULASKI	INB0691_T1011A	MOSS DITCH	E. COLI
UPPER WABASH RIVER	51201061006	PULASKI	INB06A6_02	MOSLEY DITCH	E. COLI
UPPER WABASH RIVER	51201061006	PULASKI	INB06A6_03	MOSLEY DITCH	E. COLI
UPPER WABASH RIVER	51201061007	PULASKI	INB06A7_T1010	HUBBELL DITCH	E. COLI
UPPER WABASH	51201061008	WHITE	INB06A8_01	BIG MONON DITCH	E. COLI

RIVER					
UPPER WABASH RIVER	51201061008	WHITE	INB06A8_01	BIG MONON DITCH	IMPAIRED BIOTIC COMMUNITIES
UPPER WABASH RIVER	51201061008	PULASKI	INB06A8_T1001	BIG MONON DITCH - UNNAMED TRIBUTARY	E. COLI
UPPER WABASH RIVER	51201061008	PULASKI	INB06A8_T1001	BIG MONON DITCH - UNNAMED TRIBUTARY	IMPAIRED BIOTIC COMMUNITIES
UPPER WABASH RIVER	51201061008	PULASKI	INB06A8_T1002	BIG MONON DITCH - UNNAMED TRIBUTARY	E. COLI
UPPER WABASH RIVER	51201061008	PULASKI	INB06A8_T1002	BIG MONON DITCH - UNNAMED TRIBUTARY	IMPAIRED BIOTIC COMMUNITIES
UPPER WABASH RIVER	51201061008	PULASKI	INB06A8_T1003	BIG MONON DITCH - UNNAMED TRIBUTARY	E. COLI
UPPER WABASH RIVER	51201061008	PULASKI	INB06A8_T1003	BIG MONON DITCH - UNNAMED TRIBUTARY	IMPAIRED BIOTIC COMMUNITIES
UPPER WABASH RIVER	51201061101	WHITE	INB06B1_02	MCKILLIP DITCH	DISSOLVED OXYGEN
UPPER WABASH RIVER	51201061101	WHITE	INB06B1_02	MCKILLIP DITCH	E. COLI
UPPER WABASH RIVER	51201061101	WHITE	INB06B1_02	MCKILLIP DITCH	IMPAIRED BIOTIC COMMUNITIES
UPPER WABASH RIVER	51201061101	WHITE	INB06B1_02	MCKILLIP DITCH	NUTRIENTS
UPPER WABASH RIVER	51201061101	WHITE	INB06B1_03	MCKILLIP DITCH	DISSOLVED OXYGEN
UPPER WABASH RIVER	51201061101	WHITE	INB06B1_03	MCKILLIP DITCH	E. COLI
UPPER WABASH RIVER	51201061101	WHITE	INB06B1_03	MCKILLIP DITCH	IMPAIRED BIOTIC COMMUNITIES
UPPER WABASH RIVER	51201061101	WHITE	INB06B1_03	MCKILLIP DITCH	NUTRIENTS
UPPER WABASH RIVER	51201061101	WHITE	INB06B1_04	MCKILLIP DITCH	DISSOLVED OXYGEN
UPPER WABASH RIVER	51201061101	WHITE	INB06B1_04	MCKILLIP DITCH	E. COLI
UPPER WABASH RIVER	51201061101	WHITE	INB06B1_04	MCKILLIP DITCH	IMPAIRED BIOTIC COMMUNITIES
UPPER WABASH RIVER	51201061101	WHITE	INB06B1_04	MCKILLIP DITCH	NUTRIENTS
UPPER WABASH RIVER	51201061201	WHITE	INB06C1_T1005	WELTZIN DITCH	IMPAIRED BIOTIC COMMUNITIES
UPPER WABASH RIVER	51201061201	WHITE	INB06C1_T1006	WELTZIN DITCH	IMPAIRED BIOTIC COMMUNITIES
UPPER WABASH RIVER	51201061201	WHITE	INB06C1_T1007	WELTZIN DITCH - UNNAMED TRIBUTARY	IMPAIRED BIOTIC COMMUNITIES
UPPER WABASH RIVER	51201061201	WHITE	INB06C1_T1008	WELTZIN DITCH - UNNAMED TRIBUTARY	IMPAIRED BIOTIC COMMUNITIES
UPPER WABASH RIVER	51201061201	WHITE	INB06C1_T1009	ACKERMAN DITCH	IMPAIRED BIOTIC COMMUNITIES
UPPER WABASH RIVER	51201061201	WHITE	INB06C1_T1010	HEADLEE DITCH	IMPAIRED BIOTIC COMMUNITIES
UPPER WABASH RIVER	51201061202	WHITE	INB06C2_T1005	HARP DITCH	E. COLI
UPPER WABASH RIVER	51201061202	WHITE	INB06C2_T1006	HARP DITCH - UNNAMED TRIBUTARY	E. COLI
UPPER WABASH RIVER	51201061202	WHITE	INB06C2_T1007	HARP DITCH - UNNAMED TRIBUTARY	E. COLI
UPPER WABASH RIVER	51201061207	WHITE	INB06C7_02	HONEY CREEK	IMPAIRED BIOTIC COMMUNITIES

UPPER WABASH RIVER	51201061207	WHITE	INB06C7_02	HONEY CREEK	TOTAL MERCURY (FISH TISSUE)
UPPER WABASH RIVER	51201061207	WHITE	INB06C7_03	HONEY CREEK	IMPAIRED BIOTIC COMMUNITIES
UPPER WABASH RIVER	51201061207	WHITE	INB06C7_03	HONEY CREEK	TOTAL MERCURY (FISH TISSUE)
UPPER WABASH RIVER	51201061207	WHITE	INB06C7_04	HONEY CREEK	IMPAIRED BIOTIC COMMUNITIES
UPPER WABASH RIVER	51201061207	WHITE	INB06C7_04	HONEY CREEK	TOTAL MERCURY (FISH TISSUE)
UPPER WABASH RIVER	51201061207	WHITE	INB06C7_05	HONEY CREEK	IMPAIRED BIOTIC COMMUNITIES
UPPER WABASH RIVER	51201061207	WHITE	INB06C7_05	HONEY CREEK	TOTAL MERCURY (FISH TISSUE)
UPPER WABASH RIVER	51201061207	WHITE	INB06C7_06	HONEY CREEK	IMPAIRED BIOTIC COMMUNITIES
UPPER WABASH RIVER	51201061207	WHITE	INB06C7_06	HONEY CREEK	TOTAL MERCURY (FISH TISSUE)
UPPER WABASH RIVER	51201061207	WHITE	INB06C7_07	HONEY CREEK	IMPAIRED BIOTIC COMMUNITIES
UPPER WABASH RIVER	51201061207	WHITE	INB06C7_07	HONEY CREEK	TOTAL MERCURY (FISH TISSUE)
UPPER WABASH RIVER	51201061207	WHITE	INB06C7_08	HONEY CREEK	IMPAIRED BIOTIC COMMUNITIES
UPPER WABASH RIVER	51201061207	WHITE	INB06C7_08	HONEY CREEK	TOTAL MERCURY (FISH TISSUE)
UPPER WABASH RIVER	51201061207	WHITE	INB06C7_T1002	HONEY CREEK - UNNAMED TRIBUTARY	IMPAIRED BIOTIC COMMUNITIES
UPPER WABASH RIVER	51201061207	WHITE	INB06C7_T1002	HONEY CREEK - UNNAMED TRIBUTARY	TOTAL MERCURY (FISH TISSUE)
UPPER WABASH RIVER	51201061207	WHITE	INB06C7_T1003	HONEY CREEK	IMPAIRED BIOTIC COMMUNITIES
UPPER WABASH RIVER	51201061207	WHITE	INB06C7_T1003	HONEY CREEK	TOTAL MERCURY (FISH TISSUE)
UPPER WABASH RIVER	51201061207	WHITE	INB06C7_T1004	HONEY CREEK	IMPAIRED BIOTIC COMMUNITIES
UPPER WABASH RIVER	51201061207	WHITE	INB06C7_T1004	HONEY CREEK	TOTAL MERCURY (FISH TISSUE)
UPPER WABASH RIVER	51201061207	WHITE	INB06C7_T1012	HANCOCK DITCH	IMPAIRED BIOTIC COMMUNITIES
UPPER WABASH RIVER	51201061207	WHITE	INB06C7_T1012	HANCOCK DITCH	TOTAL MERCURY (FISH TISSUE)
UPPER WABASH RIVER	51201061207	WHITE	INB06C7_T1013	HONEY CREEK - UNNAMED TRIBUTARY	IMPAIRED BIOTIC COMMUNITIES
UPPER WABASH RIVER	51201061207	WHITE	INB06C7_T1013	HONEY CREEK - UNNAMED TRIBUTARY	TOTAL MERCURY (FISH TISSUE)
UPPER WABASH RIVER	51201061207	WHITE	INB06C7_T1014	HONEY CREEK	IMPAIRED BIOTIC COMMUNITIES
UPPER WABASH RIVER	51201061207	WHITE	INB06C7_T1014	HONEY CREEK	TOTAL MERCURY (FISH TISSUE)
UPPER WABASH RIVER	51201061208	WHITE	INB06C8_02	TIPPECANOE RIVER	NUTRIENTS
UPPER WABASH RIVER	51201061208	WHITE	INB06C8_02	TIPPECANOE RIVER	PCBS (FISH TISSUE)
UPPER WABASH RIVER	51201061208	WHITE	INB06C8_03	TIPPECANOE RIVER	NUTRIENTS
UPPER WABASH RIVER	51201061208	WHITE	INB06C8_03	TIPPECANOE RIVER	PCBS (FISH TISSUE)
UPPER WABASH RIVER	51201061208	WHITE	INB06C8_T1006	WILLIAMS DITCH	NUTRIENTS
UPPER WABASH RIVER	51201061208	WHITE	INB06C8_T1006	WILLIAMS DITCH	PCBS (FISH TISSUE)
UPPER WABASH RIVER	51201061208	WHITE	INB06C8_T1007	TIPPECANOE RIVER - UNNAMED	NUTRIENTS

				TRIBUTARY	
UPPER WABASH RIVER	51201061208	WHITE	INB06C8_T1007	TIPPECANOE RIVER - UNNAMED TRIBUTARY	PCBS (FISH TISSUE)
UPPER WABASH RIVER	51201061208	WHITE	INB06C8_T1008	TIPPECANOE RIVER - UNNAMED TRIBUTARY	NUTRIENTS
UPPER WABASH RIVER	51201061208	WHITE	INB06C8_T1008	TIPPECANOE RIVER - UNNAMED TRIBUTARY	PCBS (FISH TISSUE)
UPPER WABASH RIVER	51201061304	WHITE	INB06D4_02	TIPPECANOE RIVER	PCBS (FISH TISSUE)
UPPER WABASH RIVER	51201061304	WHITE	INB06D4_03	TIPPECANOE RIVER	PCBS (FISH TISSUE)
UPPER WABASH RIVER	51201061304	WHITE	INB06D4_T1007	TIPPECANOE RIVER - UNNAMED TRIBUTARY	PCBS (FISH TISSUE)
UPPER WABASH RIVER	51201061304	WHITE	INB06D4_T1008	LAKE FREEMAN INLET	PCBS (FISH TISSUE)
UPPER WABASH RIVER	51201061305	WHITE	INB06D5_02	BIG CREEK	E. COLI
UPPER WABASH RIVER	51201061305	WHITE	INB06D5_03	BIG CREEK	E. COLI
UPPER WABASH RIVER	51201061305	WHITE	INB06D5_T1001	BIG CREEK - UNNAMED TRIBUTARY	E. COLI
UPPER WABASH RIVER	51201061305	WHITE	INB06D6_03	SPRING CREEK	E. COLI
UPPER WABASH RIVER	51201061305	WHITE	INB06D6_04	SPRING CREEK	E. COLI
UPPER WABASH RIVER	51201061305	WHITE	INB06D6_05	SPRING CREEK	E. COLI
UPPER WABASH RIVER	51201061309	TIPPECANOE	INB06D9_02	TIPPECANOE RIVER	PCBS (FISH TISSUE)
UPPER WABASH RIVER	51201061309	TIPPECANOE	INB06D9_03	TIPPECANOE RIVER	PCBS (FISH TISSUE)
UPPER WABASH RIVER	51201061309	TIPPECANOE	INB06D9_04	TIPPECANOE RIVER	PCBS (FISH TISSUE)
UPPER WABASH RIVER	51201061309	TIPPECANOE	INB06D9_05	TIPPECANOE RIVER	PCBS (FISH TISSUE)
UPPER WABASH RIVER	51201061309	TIPPECANOE	INB06D9_06	TIPPECANOE RIVER	PCBS (FISH TISSUE)
UPPER WABASH RIVER	51201061309	TIPPECANOE	INB06D9_07	TIPPECANOE RIVER	PCBS (FISH TISSUE)
UPPER WABASH RIVER	51201061309	TIPPECANOE	INB06D9_08	TIPPECANOE RIVER	PCBS (FISH TISSUE)
UPPER WABASH RIVER	51201061309	TIPPECANOE	INB06D9_09	TIPPECANOE RIVER	PCBS (FISH TISSUE)
UPPER WABASH RIVER	51201061309	TIPPECANOE	INB06D9_10	TIPPECANOE RIVER	PCBS (FISH TISSUE)
UPPER WABASH RIVER	51201061309	TIPPECANOE	INB06D9_11	TIPPECANOE RIVER	PCBS (FISH TISSUE)
UPPER WABASH RIVER	51201061309	TIPPECANOE	INB06D9_11A	TIPPECANOE RIVER	PCBS (FISH TISSUE)
UPPER WABASH RIVER	51201061309	TIPPECANOE	INB06D9_T1001	TIPPECANOE RIVER - UNNAMED TRIBUTARY	PCBS (FISH TISSUE)
UPPER WABASH RIVER	51201070103	TIPTON	INB0713_T1005	ROUND PRAIRIE DITCH	E. COLI
UPPER WABASH RIVER	51201070103	TIPTON	INB0713_T1006	ROUND PRAIRIE DITCH	E. COLI
UPPER WABASH RIVER	51201070108	HOWARD	INB0718_03	KOKOMO CREEK	PCBS (FISH TISSUE)
UPPER WABASH RIVER	51201070108	HOWARD	INB0718_04	KOKOMO CREEK	PCBS (FISH TISSUE)
UPPER WABASH RIVER	51201070108	HOWARD	INB0718_05	KOKOMO CREEK	PCBS (FISH TISSUE)
UPPER WABASH	51201070108	HOWARD	INB0718_T1009	KOKOMO CREEK -	PCBS (FISH TISSUE)

RIVER				UNNAMED TRIBUTARY	
UPPER WABASH RIVER	51201070109	HOWARD	INB0719_03	WILDCAT CREEK	PCBS (FISH TISSUE)
UPPER WABASH RIVER	51201070109	HOWARD	INB0719_04	WILDCAT CREEK	PCBS (FISH TISSUE)
UPPER WABASH RIVER	51201070109	HOWARD	INB0719_05	WILDCAT CREEK (PWS)	PCBS (FISH TISSUE)
UPPER WABASH RIVER	51201070109	HOWARD	INB0719_T1004	COPPER DITCH	PCBS (FISH TISSUE)
UPPER WABASH RIVER	51201070103	TIPTON	INB0731_02	MOTT DITCH	AMMONIA
UPPER WABASH RIVER	51201070103	TIPTON	INB0731_02	MOTT DITCH	CHLORIDE
UPPER WABASH RIVER	51201070103	TIPTON	INB0731_02	MOTT DITCH	DISSOLVED OXYGEN
UPPER WABASH RIVER	51201070103	TIPTON	INB0731_03	SWAMP CREEK	AMMONIA
UPPER WABASH RIVER	51201070103	TIPTON	INB0731_03	SWAMP CREEK	CHLORIDE
UPPER WABASH RIVER	51201070103	TIPTON	INB0731_03	SWAMP CREEK	DISSOLVED OXYGEN
UPPER WABASH RIVER	51201070302	CLINTON	INB0732_02	SHANTY CREEK	DISSOLVED OXYGEN
UPPER WABASH RIVER	51201070302	TIPTON	INB0732_02	SHANTY CREEK	IMPAIRED BIOTIC COMMUNITIES
UPPER WABASH RIVER	51201070302	CLINTON	INB0732_02	SHANTY CREEK	NUTRIENTS
UPPER WABASH RIVER	51201070302	CLINTON	INB0732_03	KILMORE CREEK	DISSOLVED OXYGEN
UPPER WABASH RIVER	51201070302	CLINTON	INB0732_03	KILMORE CREEK	NUTRIENTS
UPPER WABASH RIVER	51201070302	CLINTON	INB0732_T1003	COLLIER DITCH	DISSOLVED OXYGEN
UPPER WABASH RIVER	51201070302	CLINTON	INB0732_T1003	COLLIER DITCH	NUTRIENTS
UPPER WABASH RIVER	51201070307	CLINTON	INB0737_T1008	LICK RUN	DISSOLVED OXYGEN
UPPER WABASH RIVER	51201070307	CLINTON	INB0737_T1008	LICK RUN	IMPAIRED BIOTIC COMMUNITIES
UPPER WABASH RIVER	51201070307	CLINTON	INB0737_T1009	LICK RUN	DISSOLVED OXYGEN
UPPER WABASH RIVER	51201070307	CLINTON	INB0737_T1009	LICK RUN	IMPAIRED BIOTIC COMMUNITIES
UPPER WABASH RIVER	51201070308	CLINTON	INB0738_04	WILDCAT CREEK, SOUTH FORK	E. COLI
UPPER WABASH RIVER	51201070308	CLINTON	INB0738_04	WILDCAT CREEK, SOUTH FORK	PCBS (FISH TISSUE)
UPPER WABASH RIVER	51201070308	CLINTON	INB0738_05	WILDCAT CREEK, SOUTH FORK	E. COLI
UPPER WABASH RIVER	51201070308	CLINTON	INB0738_05	WILDCAT CREEK, SOUTH FORK	PCBS (FISH TISSUE)
UPPER WABASH RIVER	51201070308	CLINTON	INB0738_06	WILDCAT CREEK, SOUTH FORK	E. COLI
UPPER WABASH RIVER	51201070308	CLINTON	INB0738_06	WILDCAT CREEK, SOUTH FORK	PCBS (FISH TISSUE)
UPPER WABASH RIVER	51201070308	CLINTON	INB0738_07	WILDCAT CREEK, SOUTH FORK	E. COLI
UPPER WABASH RIVER	51201070308	CLINTON	INB0738_07	WILDCAT CREEK, SOUTH FORK	PCBS (FISH TISSUE)
UPPER WABASH RIVER	51201070308	CLINTON	INB0738_08	WILDCAT CREEK, SOUTH FORK	E. COLI
UPPER WABASH RIVER	51201070308	CLINTON	INB0738_08	WILDCAT CREEK, SOUTH FORK	PCBS (FISH TISSUE)
UPPER WABASH RIVER	51201070309	CLINTON	INB0739_02	LAURAMIE CREEK	E. COLI
UPPER WABASH	51201070309	CLINTON	INB0739_03	LAURAMIE CREEK	E. COLI

RIVER					
UPPER WABASH RIVER	51201070309	CLINTON	INB0739_04	LAURAMIE CREEK	E. COLI
UPPER WABASH RIVER	51201070309	CLINTON	INB0739_T1004	LAURAMIE CREEK - UNNAMED TRIBUTARY	E. COLI
UPPER WABASH RIVER	51201070310	TIPPECANOE	INB073A_02	WILDCAT CREEK, SOUTH FORK	PCBS (FISH TISSUE)
UPPER WABASH RIVER	51201070310	TIPPECANOE	INB073A_03	WILDCAT CREEK, SOUTH FORK	PCBS (FISH TISSUE)
UPPER WABASH RIVER	51201070310	TIPPECANOE	INB073A_04	WILDCAT CREEK, SOUTH FORK	PCBS (FISH TISSUE)
UPPER WABASH RIVER	51201070310	TIPPECANOE	INB073A_T1007	WILDCAT CREEK, SOUTH FORK - UNNAMED TRIBUTARY	PCBS (FISH TISSUE)
UPPER WABASH RIVER	51201070311	TIPPECANOE	INB073B_03	WILDCAT CREEK, SOUTH FORK	PCBS (FISH TISSUE)
UPPER WABASH RIVER	51201070311	TIPPECANOE	INB073B_04	WILDCAT CREEK, SOUTH FORK	PCBS (FISH TISSUE)
UPPER WABASH RIVER	51201070311	TIPPECANOE	INB073B_05	WILDCAT CREEK, SOUTH FORK (OSRW)	PCBS (FISH TISSUE)
UPPER WABASH RIVER	51201070311	TIPPECANOE	INB073B_06	WILDCAT CREEK, SOUTH FORK (OSRW)	PCBS (FISH TISSUE)
UPPER WABASH RIVER	51201070311	TIPPECANOE	INB073B_07	WILDCAT CREEK, SOUTH FORK (OSRW)	PCBS (FISH TISSUE)
UPPER WABASH RIVER	51201070311	TIPPECANOE	INB073B_T1002	WILDCAT CREEK, SOUTH FORK - UNNAMED TRIBUTARY	PCBS (FISH TISSUE)
UPPER WABASH RIVER	51201070311	TIPPECANOE	INB073B_T1003	WILDCAT CREEK, SOUTH FORK - UNNAMED TRIBUTARY	PCBS (FISH TISSUE)
UPPER WABASH RIVER	51201070311	TIPPECANOE	INB073B_T1004	WILDCAT CREEK, SOUTH FORK - UNNAMED TRIBUTARY	PCBS (FISH TISSUE)
UPPER WABASH RIVER	51201070311	TIPPECANOE	INB073B_T1005	WILDCAT CREEK, SOUTH FORK - UNNAMED TRIBUTARY	PCBS (FISH TISSUE)
UPPER WABASH RIVER	51201070311	TIPPECANOE	INB073B_T1006	WILDCAT CREEK, SOUTH FORK - UNNAMED TRIBUTARY	PCBS (FISH TISSUE)
UPPER WABASH RIVER	51201070311	TIPPECANOE	INB073B_T1007	WILDCAT CREEK, SOUTH FORK - UNNAMED TRIBUTARY	PCBS (FISH TISSUE)
UPPER WABASH RIVER	51201070311	TIPPECANOE	INB073B_T1008	WILDCAT CREEK, SOUTH FORK - UNNAMED TRIBUTARY	PCBS (FISH TISSUE)
UPPER WABASH RIVER	51201070311	TIPPECANOE	INB073B_T1009	WILDCAT CREEK, SOUTH FORK - UNNAMED TRIBUTARY	PCBS (FISH TISSUE)
UPPER WABASH RIVER	51201070402	HOWARD	INB0742_05	LITTLE WILDCAT CREEK	E. COLI
UPPER WABASH RIVER	51201070402	HOWARD	INB0742_05	LITTLE WILDCAT CREEK	NUTRIENTS
UPPER WABASH RIVER	51201070402	HOWARD	INB0742_06	LITTLE WILDCAT CREEK	E. COLI
UPPER WABASH RIVER	51201070402	HOWARD	INB0742_06	LITTLE WILDCAT CREEK	NUTRIENTS
UPPER WABASH RIVER	51201070402	HOWARD	INB0742_T1012	RUZICKA DRAIN	E. COLI

UPPER WABASH RIVER	51201070402	HOWARD	INB0742_T1012	RUZICKA DRAIN	NUTRIENTS
UPPER WABASH RIVER	51201070402	HOWARD	INB0742_T1013	LITTLE WILDCAT CREEK, EAST FORK	E. COLI
UPPER WABASH RIVER	51201070402	HOWARD	INB0742_T1013	LITTLE WILDCAT CREEK, EAST FORK	NUTRIENTS
UPPER WABASH RIVER	51201070403	HOWARD	INB0743_05	WILDCAT CREEK	PCBS (FISH TISSUE)
UPPER WABASH RIVER	51201070403	HOWARD	INB0743_06	WILDCAT CREEK	PCBS (FISH TISSUE)
UPPER WABASH RIVER	51201070403	HOWARD	INB0743_07	WILDCAT CREEK	PCBS (FISH TISSUE)
UPPER WABASH RIVER	51201070405	HOWARD	INB0745_05	WILDCAT CREEK	PCBS (FISH TISSUE)
UPPER WABASH RIVER	51201070405	HOWARD	INB0745_05	WILDCAT CREEK	IMPAIRED BIOTIC COMMUNITIES
UPPER WABASH RIVER	51201070405	HOWARD	INB0745_06	WILDCAT CREEK	PCBS (FISH TISSUE)
UPPER WABASH RIVER	51201070405	HOWARD	INB0745_06	WILDCAT CREEK	IMPAIRED BIOTIC COMMUNITIES
UPPER WABASH RIVER	51201070407	CARROLL	INB0747_02	WILDCAT CREEK (OSRW)	PCBS (FISH TISSUE)
UPPER WABASH RIVER	51201070407	CARROLL	INB0747_03	WILDCAT CREEK (OSRW)	PCBS (FISH TISSUE)
UPPER WABASH RIVER	51201070407	CARROLL	INB0747_04	WILDCAT CREEK	PCBS (FISH TISSUE)
UPPER WABASH RIVER	51201070407	CARROLL	INB0747_T1006	WILDCAT CREEK - UNNAMED TRIBUTARY	PCBS (FISH TISSUE)
UPPER WABASH RIVER	51201070407	CARROLL	INB0747_T1007	WILDCAT CREEK - UNNAMED TRIBUTARY	PCBS (FISH TISSUE)
LOWER WABASH RIVER	51201080304	WARREN	INB0834_06	MUD PINE CREEK (OSRW)	PCBS (FISH TISSUE)
LOWER WABASH RIVER	51201080409	WARREN	INB0849_04	BIG PINE CREEK	E. COLI
LOWER WABASH RIVER	51201080409	WARREN	INB0849_05	BIG PINE CREEK (OSRW)	E. COLI
LOWER WABASH RIVER	51201080503	TIPPECANOE	INB0853_03	WABASH RIVER	PCBS (FISH TISSUE)
LOWER WABASH RIVER	51201080503	TIPPECANOE	INB0853_T1005	BEE RUN	PCBS (FISH TISSUE)
LOWER WABASH RIVER	51201080507	FOUNTAIN	INB0857_02	WABASH RIVER	PCBS (FISH TISSUE)
LOWER WABASH RIVER	51201080507	FOUNTAIN	INB0857_T1006	WABASH RIVER - ABANDONED CANAL	PCBS (FISH TISSUE)
LOWER WABASH RIVER	51201080510	FOUNTAIN	INB085A_02	WABASH RIVER	PCBS (FISH TISSUE)
LOWER WABASH RIVER	51201080510	FOUNTAIN	INB085A_03	WABASH RIVER	PCBS (FISH TISSUE)
LOWER WABASH RIVER	51201080510	FOUNTAIN	INB085A_04	WABASH RIVER	PCBS (FISH TISSUE)
LOWER WABASH RIVER	51201080601	TIPPECANOE	INB0861_03	BIG SHAWNEE CREEK	E. COLI
LOWER WABASH RIVER	51201080601	FOUNTAIN	INB0861_04	BIG SHAWNEE CREEK	E. COLI
LOWER WABASH RIVER	51201080601	FOUNTAIN	INB0861_05	BIG SHAWNEE CREEK	E. COLI
LOWER WABASH RIVER	51201080601	TIPPECANOE	INB0861_T1002	BIG SHAWNEE CREEK	E. COLI
LOWER WABASH RIVER	51201080601	FOUNTAIN	INB0861_T1003	BIG SHAWNEE CREEK	E. COLI
LOWER WABASH RIVER	51201080602	FOUNTAIN	INB0862_02	BIG SHAWNEE CREEK	E. COLI
LOWER WABASH RIVER	51201080602	FOUNTAIN	INB0862_03	BIG SHAWNEE CREEK	E. COLI

LOWER WABASH RIVER	51201080602	FOUNTAIN	INB0862_04	BIG SHAWNEE CREEK	E. COLI
LOWER WABASH RIVER	51201080602	FOUNTAIN	INB0862_T1004	LITTLE SHAWNEE CREEK	E. COLI
LOWER WABASH RIVER	51201080602	FOUNTAIN	INB0862_T1005	LITTLE SHAWNEE CREEK	E. COLI
LOWER WABASH RIVER	51201080602	FOUNTAIN	INB0862_T1006	LITTLE SHAWNEE CREEK	E. COLI
LOWER WABASH RIVER	51201080602	FOUNTAIN	INB0862_T1007	LITTLE SHAWNEE CREEK - UNNAMED TRIBUTARY	E. COLI
LOWER WABASH RIVER	51201080602	FOUNTAIN	INB0862_T1008	WABASH AND ERIE CANAL	E. COLI
LOWER WABASH RIVER	51201080603	WARREN	INB0863_02	WABASH RIVER	PCBS (FISH TISSUE)
LOWER WABASH RIVER	51201080603	WARREN	INB0863_03	WABASH RIVER	PCBS (FISH TISSUE)
LOWER WABASH RIVER	51201080603	WARREN	INB0863_04	WABASH RIVER	PCBS (FISH TISSUE)
LOWER WABASH RIVER	51201080606	WARREN	INB0866_03	OPPOSUM RUN	E. COLI
LOWER WABASH RIVER	51201080606	WARREN	INB0866_T1005	OPPOSSUM RUN - UNNAMED TRIBUTARY	E. COLI
LOWER WABASH RIVER	51201080607	FOUNTAIN	INB0867_02	WABASH RIVER	PCBS (FISH TISSUE)
LOWER WABASH RIVER	51201080607	FOUNTAIN	INB0867_03	WABASH RIVER	PCBS (FISH TISSUE)
LOWER WABASH RIVER	51201080607	FOUNTAIN	INB0867_T1008	MARQUESS BRANCH	E. COLI
LOWER WABASH RIVER	51201080607	FOUNTAIN	INB0867_T1009	BEAR CREEK (OSRW)	E. COLI
LOWER WABASH RIVER	51201080607	FOUNTAIN	INB0867_T1011	WABASH AND ERIE CANAL	PCBS (FISH TISSUE)
LOWER WABASH RIVER	51201080607	FOUNTAIN	INB0867_T1012	BEAR CREEK	E. COLI
LOWER WABASH RIVER	51201080607	FOUNTAIN	INB0867_T1013	BEAR CREEK	E. COLI
LOWER WABASH RIVER	51201080607	FOUNTAIN	INB0867_T1014	BEAR CREEK	E. COLI
LOWER WABASH RIVER	51201080607	FOUNTAIN	INB0867_T1015	BEAR CREEK	E. COLI
LOWER WABASH RIVER	51201080607	FOUNTAIN	INB0867_T1016	RATTLESNAKE CREEK	E. COLI
LOWER WABASH RIVER	51201080607	FOUNTAIN	INB0867_T1017	RATTLESNAKE CREEK (OSRW)	E. COLI
LOWER WABASH RIVER	51201080607	FOUNTAIN	INB0867_T1018	RATTLESNAKE CREEK	E. COLI
LOWER WABASH RIVER	51201080608	FOUNTAIN	INB0868_03	WABASH RIVER	PCBS (FISH TISSUE)
LOWER WABASH RIVER	51201080608	FOUNTAIN	INB0868_04	WABASH RIVER	PCBS (FISH TISSUE)
LOWER WABASH RIVER	51201080703	MONTGOMERY	INB0873_03	NORTH FORK COAL CREEK	E. COLI
LOWER WABASH RIVER	51201080703	MONTGOMERY	INB0873_03	NORTH FORK COAL CREEK	IMPAIRED BIOTIC COMMUNITIES
LOWER WABASH RIVER	51201080703	MONTGOMERY	INB0873_03	NORTH FORK COAL CREEK	NUTRIENTS
LOWER WABASH RIVER	51201080703	MONTGOMERY	INB0873_04	NORTH FORK COAL CREEK	E. COLI
LOWER WABASH RIVER	51201080703	MONTGOMERY	INB0873_04	NORTH FORK COAL CREEK	IMPAIRED BIOTIC COMMUNITIES
LOWER WABASH RIVER	51201080703	MONTGOMERY	INB0873_04	NORTH FORK COAL CREEK	NUTRIENTS
LOWER WABASH RIVER	51201080703	MONTGOMERY	INB0873_T1001	CHARLES LUDLOW DITCH	E. COLI
LOWER WABASH	51201080703	MONTGOMERY	INB0873_T1001	CHARLES LUDLOW	IMPAIRED BIOTIC

RIVER				DITCH	COMMUNITIES
LOWER WABASH RIVER	51201080703	MONTGOMERY	INB0873_T1001	CHARLES LUDLOW DITCH	NUTRIENTS
LOWER WABASH RIVER	51201080704	FOUNTAIN	INB0874_02	COAL CREEK	E. COLI
LOWER WABASH RIVER	51201080704	FOUNTAIN	INB0874_03	COAL CREEK	E. COLI
LOWER WABASH RIVER	51201080704	FOUNTAIN	INB0874_04	COAL CREEK	E. COLI
LOWER WABASH RIVER	51201080704	FOUNTAIN	INB0874_T1003	COAL CREEK - UNNAMED TRIBUTARY	E. COLI
LOWER WABASH RIVER	51201080704	FOUNTAIN	INB0874_T1004	COAL CREEK - UNNAMED TRIBUARY	E. COLI
LOWER WABASH RIVER	51201080704	FOUNTAIN	INB0874_T1004A	COAL CREEK - UNNAMED TRIBUARY	E. COLI
LOWER WABASH RIVER	51201080708	FOUNTAIN	INB0878_04	COAL CREEK	E. COLI
LOWER WABASH RIVER	51201080708	FOUNTAIN	INB0878_05	COAL CREEK	E. COLI
LOWER WABASH RIVER	51201080708	FOUNTAIN	INB0878_T1008	DRY RUN	E. COLI
LOWER WABASH RIVER	51201080708	FOUNTAIN	INB0878_T1009	DRY RUN	E. COLI
LOWER WABASH RIVER	51201080803	FOUNTAIN	INB0883_02	WABASH RIVER	PCBS (FISH TISSUE)
LOWER WABASH RIVER	51201080803	FOUNTAIN	INB0883_03	WABASH RIVER	PCBS (FISH TISSUE)
LOWER WABASH RIVER	51201080803	FOUNTAIN	INB0883_04	WABASH RIVER	PCBS (FISH TISSUE)
LOWER WABASH RIVER	51201080803	FOUNTAIN	INB0883_05	WABASH RIVER	PCBS (FISH TISSUE)
LOWER WABASH RIVER	51201080803	FOUNTAIN	INB0883_T1008	WABASH RIVER - UNNAMED TRIBUTARY	PCBS (FISH TISSUE)
LOWER WABASH RIVER	51201080902	FOUNTAIN	INB0892_02	PRAIRIE CREEK	E. COLI
LOWER WABASH RIVER	51201080902	FOUNTAIN	INB0892_03	PRAIRIE CREEK	E. COLI
LOWER WABASH RIVER	51201080902	FOUNTAIN	INB0892_04	PRAIRIE CREEK	E. COLI
LOWER WABASH RIVER	51201081607	VERMILLION	INB08G7_04	WABASH RIVER	PCBS (FISH TISSUE)
LOWER WABASH RIVER	51201081607	VERMILLION	INB08G7_05	WABASH RIVER	PCBS (FISH TISSUE)
LOWER WABASH RIVER	51201081607	VERMILLION	INB08G7_06	WABASH RIVER	PCBS (FISH TISSUE)
LOWER WABASH RIVER	51201081607	VERMILLION	INB08G7_07	WABASH RIVER	PCBS (FISH TISSUE)
LOWER WABASH RIVER	51201081607	VERMILLION	INB08G7_08	WABASH RIVER	PCBS (FISH TISSUE)
LOWER WABASH RIVER	51201100101	CLINTON	INB1011_T1008	MALLOTT DITCH	IMPAIRED BIOTIC COMMUNITIES
LOWER WABASH RIVER	51201100103	BOONE	INB1013_05	MUD CREEK	IMPAIRED BIOTIC COMMUNITIES
LOWER WABASH RIVER	51201100103	BOONE	INB1013_T1012	PADGETT DITCH	IMPAIRED BIOTIC COMMUNITIES
LOWER WABASH RIVER	51201100104	BOONE	INB1014_04	BROWNS WONDER CREEK	IMPAIRED BIOTIC COMMUNITIES
LOWER WABASH RIVER	51201100104	BOONE	INB1014_T1005	HOSKINS DITCH	IMPAIRED BIOTIC COMMUNITIES
LOWER WABASH RIVER	51201100404	BOONE	INB1044_T1003	GOLDSBERRY CREEK	E. COLI
LOWER WABASH RIVER	51201100404	BOONE	INB1044_T1004	GOLDSBERRY CREEK	E. COLI

LOWER WABASH RIVER	51201100405	MONTGOMERY	INB1045_02	SUGAR CREEK	E. COLI
LOWER WABASH RIVER	51201100405	MONTGOMERY	INB1045_02	SUGAR CREEK	NUTRIENTS
LOWER WABASH RIVER	51201100405	MONTGOMERY	INB1045_03	SUGAR CREEK	E. COLI
LOWER WABASH RIVER	51201100405	MONTGOMERY	INB1045_03	SUGAR CREEK	NUTRIENTS
LOWER WABASH RIVER	51201100406	MONTGOMERY	INB1046_02	SUGAR CREEK	E. COLI
LOWER WABASH RIVER	51201100406	MONTGOMERY	INB1046_03	SUGAR CREEK	E. COLI
LOWER WABASH RIVER	51201100407	MONTGOMERY	INB1047_02	SUGAR CREEK	E. COLI
LOWER WABASH RIVER	51201100407	MONTGOMERY	INB1047_02	SUGAR CREEK	PCBS (FISH TISSUE)
LOWER WABASH RIVER	51201100407	MONTGOMERY	INB1047_03	SUGAR CREEK	E. COLI
LOWER WABASH RIVER	51201100407	MONTGOMERY	INB1047_03	SUGAR CREEK	PCBS (FISH TISSUE)
LOWER WABASH RIVER	51201100503	FOUNTAIN	INB1053_02	SUGAR MILL CREEK	E. COLI
LOWER WABASH RIVER	51201100503	FOUNTAIN	INB1053_03	SUGAR MILL CREEK	E. COLI
LOWER WABASH RIVER	51201100503	FOUNTAIN	INB1053_04	SUGAR MILL CREEK	E. COLI
LOWER WABASH RIVER	51201100503	FOUNTAIN	INB1053_05	SUGAR MILL CREEK	E. COLI
LOWER WABASH RIVER	51201100503	PARKE	INB1053_T1003	MIDDLE PRONG GREEN CREEK	E. COLI
LOWER WABASH RIVER	51201100503	PARKE	INB1053_T1003	MIDDLE PRONG GREEN CREEK	IMPAIRED BIOTIC COMMUNITIES
LOWER WABASH RIVER	51201100503	PARKE	INB1053_T1004	EAST PRONG GREEN CREEK	E. COLI
LOWER WABASH RIVER	51201100503	PARKE	INB1053_T1004	EAST PRONG GREEN CREEK	IMPAIRED BIOTIC COMMUNITIES
LOWER WABASH RIVER	51201100503	PARKE	INB1053_T1005	MIDDLE PRONG GREEN CREEK - UNNAMED TRIBUTARY	E. COLI
LOWER WABASH RIVER	51201100503	PARKE	INB1053_T1005	MIDDLE PRONG GREEN CREEK - UNNAMED TRIBUTARY	IMPAIRED BIOTIC COMMUNITIES
LOWER WABASH RIVER	51201100503	PARKE	INB1053_T1006	WEST PRONG GREEN CREEK	E. COLI
LOWER WABASH RIVER	51201100503	PARKE	INB1053_T1006	WEST PRONG GREEN CREEK	IMPAIRED BIOTIC COMMUNITIES
LOWER WABASH RIVER	51201100503	PARKE	INB1053_T1007	GREEN CREEK - UNNAMED TRIBUTARY	E. COLI
LOWER WABASH RIVER	51201100503	PARKE	INB1053_T1007	GREEN CREEK - UNNAMED TRIBUTARY	IMPAIRED BIOTIC COMMUNITIES
LOWER WABASH RIVER	51201100503	FOUNTAIN	INB1053_T1009	SUGAR MILL CREEK - UNNAMED TRIBUTARY	E. COLI
LOWER WABASH RIVER	51201100503	PARKE	INB1053_T1010	GREEN CREEK	E. COLI
LOWER WABASH RIVER	51201100503	PARKE	INB1053_T1010	GREEN CREEK	IMPAIRED BIOTIC COMMUNITIES
LOWER WABASH RIVER	51201100503	FOUNTAIN	INB1053_T1011	SUGAR MILL CREEK - UNNAMED TRIBUTARY	E. COLI
LOWER WABASH RIVER	51201100604	MONTGOMERY	INB1064_03	SUGAR CREEK	E. COLI
LOWER WABASH RIVER	51201100604	MONTGOMERY	INB1064_03	SUGAR CREEK	NUTRIENTS

LOWER WABASH RIVER	51201100604	MONTGOMERY	INB1064_03	SUGAR CREEK	PCBS (FISH TISSUE)
LOWER WABASH RIVER	51201100604	MONTGOMERY	INB1064_04	SUGAR CREEK	E. COLI
LOWER WABASH RIVER	51201100604	MONTGOMERY	INB1064_04	SUGAR CREEK	NUTRIENTS
LOWER WABASH RIVER	51201100604	MONTGOMERY	INB1064_04	SUGAR CREEK	PCBS (FISH TISSUE)
LOWER WABASH RIVER	51201100604	MONTGOMERY	INB1064_05	SUGAR CREEK	E. COLI
LOWER WABASH RIVER	51201100604	MONTGOMERY	INB1064_05	SUGAR CREEK	NUTRIENTS
LOWER WABASH RIVER	51201100604	MONTGOMERY	INB1064_05	SUGAR CREEK	PCBS (FISH TISSUE)
LOWER WABASH RIVER	51201100604	MONTGOMERY	INB1064_06	SUGAR CREEK	E. COLI
LOWER WABASH RIVER	51201100604	MONTGOMERY	INB1064_06	SUGAR CREEK	NUTRIENTS
LOWER WABASH RIVER	51201100604	MONTGOMERY	INB1064_06	SUGAR CREEK	PCBS (FISH TISSUE)
LOWER WABASH RIVER	51201100604	MONTGOMERY	INB1064_07	SUGAR CREEK	NUTRIENTS
LOWER WABASH RIVER	51201100604	MONTGOMERY	INB1064_07	SUGAR CREEK	PCBS (FISH TISSUE)
LOWER WABASH RIVER	51201100604	MONTGOMERY	INB1064_T1005	SUGAR CREEK - UNNAMED TRIBUTARY	E. COLI
LOWER WABASH RIVER	51201100604	MONTGOMERY	INB1064_T1005	SUGAR CREEK - UNNAMED TRIBUTARY	NUTRIENTS
LOWER WABASH RIVER	51201100604	MONTGOMERY	INB1064_T1005	SUGAR CREEK - UNNAMED TRIBUTARY	PCBS (FISH TISSUE)
LOWER WABASH RIVER	51201100606	MONTGOMERY	INB1066_06	SUGAR CREEK	PCBS (FISH TISSUE)
LOWER WABASH RIVER	51201100606	MONTGOMERY	INB1066_07	SUGAR CREEK	PCBS (FISH TISSUE)
LOWER WABASH RIVER	51201100606	MONTGOMERY	INB1066_T1013	DAVIS BRANCH	PCBS (FISH TISSUE)
LOWER WABASH RIVER	51201100606	MONTGOMERY	INB1066_T1014	KAREN CREEK	PCBS (FISH TISSUE)
LOWER WABASH RIVER	51201100607	PARKE	INB1067_03	SUGAR CREEK	E. COLI
LOWER WABASH RIVER	51201100607	PARKE	INB1067_03	SUGAR CREEK	NUTRIENTS
LOWER WABASH RIVER	51201100607	PARKE	INB1067_03	SUGAR CREEK	PCBS (FISH TISSUE)
LOWER WABASH RIVER	51201100607	PARKE	INB1067_04	SUGAR CREEK	E. COLI
LOWER WABASH RIVER	51201100607	PARKE	INB1067_04	SUGAR CREEK	NUTRIENTS
LOWER WABASH RIVER	51201100607	PARKE	INB1067_04	SUGAR CREEK	PCBS (FISH TISSUE)
LOWER WABASH RIVER	51201100607	PARKE	INB1067_05	SUGAR CREEK	E. COLI
LOWER WABASH RIVER	51201100607	PARKE	INB1067_05	SUGAR CREEK	NUTRIENTS
LOWER WABASH RIVER	51201100607	PARKE	INB1067_05	SUGAR CREEK	PCBS (FISH TISSUE)
LOWER WABASH RIVER	51201100607	PARKE	INB1067_06	SUGAR CREEK	E. COLI
LOWER WABASH RIVER	51201100607	PARKE	INB1067_06	SUGAR CREEK	PCBS (FISH TISSUE)
LOWER WABASH RIVER	51201100607	PARKE	INB1067_07	SUGAR CREEK	E. COLI
LOWER WABASH RIVER	51201100607	PARKE	INB1067_07	SUGAR CREEK	PCBS (FISH TISSUE)

LOWER WABASH RIVER	51201100607	PARKE	INB1067_08	SUGAR CREEK	E. COLI
LOWER WABASH RIVER	51201100607	PARKE	INB1067_08	SUGAR CREEK	PCBS (FISH TISSUE)
LOWER WABASH RIVER	51201100607	PARKE	INB1067_T1004	SUGAR CREEK - UNNAMED TRIBUTARY	E. COLI
LOWER WABASH RIVER	51201100607	PARKE	INB1067_T1004	SUGAR CREEK - UNNAMED TRIBUTARY	NUTRIENTS
LOWER WABASH RIVER	51201100607	PARKE	INB1067_T1004	SUGAR CREEK - UNNAMED TRIBUTARY	PCBS (FISH TISSUE)
LOWER WABASH RIVER	51201100607	PARKE	INB1067_T1005	SUGAR CREEK - UNNAMED TRIBUTARY	E. COLI
LOWER WABASH RIVER	51201100607	PARKE	INB1067_T1005	SUGAR CREEK - UNNAMED TRIBUTARY	NUTRIENTS
LOWER WABASH RIVER	51201100607	PARKE	INB1067_T1005	SUGAR CREEK - UNNAMED TRIBUTARY	PCBS (FISH TISSUE)
LOWER WABASH RIVER	51201100607	PARKE	INB1067_T1006	CLORE BRANCH	E. COLI
LOWER WABASH RIVER	51201100607	PARKE	INB1067_T1006	CLORE BRANCH	NUTRIENTS
LOWER WABASH RIVER	51201100607	PARKE	INB1067_T1006	CLORE BRANCH	PCBS (FISH TISSUE)
LOWER WABASH RIVER	51201100607	PARKE	INB1067_T1007	MONTGOMERY BRANCH	E. COLI
LOWER WABASH RIVER	51201100607	PARKE	INB1067_T1007	MONTGOMERY BRANCH	NUTRIENTS
LOWER WABASH RIVER	51201100607	PARKE	INB1067_T1007	MONTGOMERY BRANCH	PCBS (FISH TISSUE)
LOWER WABASH RIVER	51201100607	PARKE	INB1067_T1008	WELCHEL BRANCH	E. COLI
LOWER WABASH RIVER	51201100607	PARKE	INB1067_T1008	WELCHEL BRANCH	NUTRIENTS
LOWER WABASH RIVER	51201100607	PARKE	INB1067_T1008	WELCHEL BRANCH	PCBS (FISH TISSUE)
LOWER WABASH RIVER	51201100607	PARKE	INB1067_T1009	TURKEY RUN	E. COLI
LOWER WABASH RIVER	51201100607	PARKE	INB1067_T1009	TURKEY RUN	PCBS (FISH TISSUE)
LOWER WABASH RIVER	51201100609	PARKE	INB1069_02	SUGAR CREEK	PCBS (FISH TISSUE)
LOWER WABASH RIVER	51201100609	PARKE	INB1069_02	SUGAR CREEK	NUTRIENTS
LOWER WABASH RIVER	51201100609	PARKE	INB1069_03	SUGAR CREEK	PCBS (FISH TISSUE)
LOWER WABASH RIVER	51201100609	PARKE	INB1069_03	SUGAR CREEK	NUTRIENTS
LOWER WABASH RIVER	51201100609	PARKE	INB1069_04	SUGAR CREEK	PCBS (FISH TISSUE)
LOWER WABASH RIVER	51201100609	PARKE	INB1069_04	SUGAR CREEK	NUTRIENTS
LOWER WABASH RIVER	51201100609	PARKE	INB1069_05	SUGAR CREEK	PCBS (FISH TISSUE)
LOWER WABASH RIVER	51201100609	PARKE	INB1069_05	SUGAR CREEK	NUTRIENTS
LOWER WABASH RIVER	51201100609	PARKE	INB1069_T1006	SUGAR CREEK - UNNAMED TRIBUTARY	PCBS (FISH TISSUE)
LOWER WABASH RIVER	51201100609	PARKE	INB1069_T1006	SUGAR CREEK - UNNAMED TRIBUTARY	NUTRIENTS
LOWER WABASH RIVER	51201100609	PARKE	INB1069_T1007	SUGAR CREEK	PCBS (FISH TISSUE)

LOWER WABASH RIVER	51201100609	PARKE	INB1069_T1007	SUGAR CREEK	NUTRIENTS
LOWER WABASH RIVER	51201110406	VIGO	INB1146_05	OTTER CREEK	pH
LOWER WABASH RIVER	51201110406	VIGO	INB1146_06	OTTER CREEK	pH
LOWER WABASH RIVER	51201110406	VIGO	INB1146_T1013	WABASH AND ERIE CANAL	pH
LOWER WABASH RIVER	51201110504	VIGO	INB1154_04	SUGAR CREEK	IMPAIRED BIOTIC COMMUNITIES
LOWER WABASH RIVER	51201110504	VIGO	INB1154_T1009	SUGAR CREEK - UNNAMED TRIBUTARY	IMPAIRED BIOTIC COMMUNITIES
LOWER WABASH RIVER	51201110604	VIGO	INB1164_03	WABASH RIVER	NUTRIENTS
LOWER WABASH RIVER	51201110604	VIGO	INB1164_03	WABASH RIVER	PCBS (FISH TISSUE)
LOWER WABASH RIVER	51201110604	VIGO	INB1164_04	WABASH RIVER	NUTRIENTS
LOWER WABASH RIVER	51201110604	VIGO	INB1164_04	WABASH RIVER	PCBS (FISH TISSUE)
LOWER WABASH RIVER	51201110604	VIGO	INB1164_T1004	WABASH AND ERIE CANAL	pH
LOWER WABASH RIVER	51201110604	VIGO	INB1164_T1008	WABASH RIVER - UNNAMED TRIBUTARY	NUTRIENTS
LOWER WABASH RIVER	51201110604	VIGO	INB1164_T1008	WABASH RIVER - UNNAMED TRIBUTARY	PCBS (FISH TISSUE)
LOWER WABASH RIVER	51201110605	VIGO	INB1165_04	WABASH RIVER	NUTRIENTS
LOWER WABASH RIVER	51201110605	VIGO	INB1165_04	WABASH RIVER	PCBS (FISH TISSUE)
LOWER WABASH RIVER	51201110605	VIGO	INB1165_05	WABASH RIVER	NUTRIENTS
LOWER WABASH RIVER	51201110605	VIGO	INB1165_05	WABASH RIVER	PCBS (FISH TISSUE)
LOWER WABASH RIVER	51201110605	VIGO	INB1165_06	WABASH RIVER	NUTRIENTS
LOWER WABASH RIVER	51201110605	VIGO	INB1165_06	WABASH RIVER	PCBS (FISH TISSUE)
LOWER WABASH RIVER	51201110605	VIGO	INB1165_T1004	WABASH RIVER - UNNAMED TRIBUTARY	NUTRIENTS
LOWER WABASH RIVER	51201110605	VIGO	INB1165_T1004	WABASH RIVER - UNNAMED TRIBUTARY	PCBS (FISH TISSUE)
LOWER WABASH RIVER	51201110704	VIGO	INB1174_03	HONEY CREEK	E. COLI
LOWER WABASH RIVER	51201110704	VIGO	INB1174_04	HONEY CREEK	E. COLI
LOWER WABASH RIVER	51201110704	VIGO	INB1174_05	HONEY CREEK	E. COLI
LOWER WABASH RIVER	51201110704	VIGO	INB1174_06	HONEY CREEK	PCBS (FISH TISSUE)
LOWER WABASH RIVER	51201110904	VIGO	INB1194_02	WABASH RIVER	PCBS (FISH TISSUE)
LOWER WABASH RIVER	51201110904	VIGO	INB1194_03	WABASH RIVER	PCBS (FISH TISSUE)
LOWER WABASH RIVER	51201110904	VIGO	INB1194_04	WABASH RIVER	PCBS (FISH TISSUE)
LOWER WABASH RIVER	51201111201	SULLIVAN	INB11C1_04	TURMAN CREEK	E. COLI
LOWER WABASH RIVER	51201111201	SULLIVAN	INB11C1_04	TURMAN CREEK	IMPAIRED BIOTIC COMMUNITIES
LOWER WABASH RIVER	51201111201	SULLIVAN	INB11C1_05	TURMAN CREEK	E. COLI
LOWER WABASH	51201111201	SULLIVAN	INB11C1_05	TURMAN CREEK	IMPAIRED BIOTIC

RIVER					COMMUNITIES
LOWER WABASH RIVER	51201111201	SULLIVAN	INB11C1_T1005	TURMAN CREEK - UNNAMED TRIBUTARY	E. COLI
LOWER WABASH RIVER	51201111201	SULLIVAN	INB11C1_T1005	TURMAN CREEK - UNNAMED TRIBUTARY	IMPAIRED BIOTIC COMMUNITIES
LOWER WABASH RIVER	51201111201	SULLIVAN	INB11C1_T1006	TURMAN CREEK - UNNAMED TRIBUTARY	E. COLI
LOWER WABASH RIVER	51201111201	SULLIVAN	INB11C1_T1006	TURMAN CREEK - UNNAMED TRIBUTARY	IMPAIRED BIOTIC COMMUNITIES
LOWER WABASH RIVER	51201111201	SULLIVAN	INB11C1_T1007	TURMAN CREEK - UNNAMED TRIBUTARY	E. COLI
LOWER WABASH RIVER	51201111201	SULLIVAN	INB11C1_T1007	TURMAN CREEK - UNNAMED TRIBUTARY	IMPAIRED BIOTIC COMMUNITIES
LOWER WABASH RIVER	51201111203	SULLIVAN	INB11C3_02	TURMAN CREEK	E. COLI
LOWER WABASH RIVER	51201111203	SULLIVAN	INB11C3_02	TURMAN CREEK	IMPAIRED BIOTIC COMMUNITIES
LOWER WABASH RIVER	51201111203	SULLIVAN	INB11C3_03	TURMAN CREEK	E. COLI
LOWER WABASH RIVER	51201111203	SULLIVAN	INB11C3_03	TURMAN CREEK	IMPAIRED BIOTIC COMMUNITIES
LOWER WABASH RIVER	51201111203	SULLIVAN	INB11C3_T1015	TURMAN CREEK - UNNAMED TRIBUTARY	E. COLI
LOWER WABASH RIVER	51201111203	SULLIVAN	INB11C3_T1015	TURMAN CREEK - UNNAMED TRIBUTARY	IMPAIRED BIOTIC COMMUNITIES
LOWER WABASH RIVER	51201111501	SULLIVAN	INB11F1_02	BUSSERON CREEK	IMPAIRED BIOTIC COMMUNITIES
LOWER WABASH RIVER	51201111501	SULLIVAN	INB11F1_02A	BUSSERON CREEK	IMPAIRED BIOTIC COMMUNITIES
LOWER WABASH RIVER	51201111501	SULLIVAN	INB11F1_02B	BUSSERON CREEK	IMPAIRED BIOTIC COMMUNITIES
LOWER WABASH RIVER	51201111501	SULLIVAN	INB11F1_02C	BUSSERON CREEK	IMPAIRED BIOTIC COMMUNITIES
LOWER WABASH RIVER	51201111501	SULLIVAN	INB11F1_T1009	CHOWNING CREEK	IMPAIRED BIOTIC COMMUNITIES
LOWER WABASH RIVER	51201111501	SULLIVAN	INB11F1_T1011	BUSSERON CREEK - UNNAMED TRIBUTARY	IMPAIRED BIOTIC COMMUNITIES
LOWER WABASH RIVER	51201111501	SULLIVAN	INB11F1_T1011A	BUSSERON CREEK - UNNAMED TRIBUTARY	IMPAIRED BIOTIC COMMUNITIES
LOWER WABASH RIVER	51201111502	SULLIVAN	INB11F2_T1002	WEST FORK BUSSERON CREEK	E. COLI
LOWER WABASH RIVER	51201111502	SULLIVAN	INB11F2_T1003	WEST FORK BUSSERON CREEK - UNNAMED TRIBUTARY	E. COLI
LOWER WABASH RIVER	51201111502	SULLIVAN	INB11F2_T1004	WEST FORK BUSSERON CREEK - UNNAMED TRIBUTARY	E. COLI
LOWER WABASH RIVER	51201111502	SULLIVAN	INB11F2_T1005	WEST FORK BUSSERON CREEK - UNNAMED TRIBUTARY	E. COLI
LOWER WABASH RIVER	51201111502	SULLIVAN	INB11F2_T1006	WEST FORK BUSSERON CREEK	E. COLI
LOWER WABASH RIVER	51201111502	SULLIVAN	INB11F2_T1007	WEST FORK BUSSERON CREEK	E. COLI
LOWER WABASH RIVER	51201111502	SULLIVAN	INB11F2_T1008	WEST FORK BUSSERON CREEK	E. COLI

LOWER WABASH RIVER	51201111503	SULLIVAN	INB11F3_02	BIG BRANCH	IMPAIRED BIOTIC COMMUNITIES
LOWER WABASH RIVER	51201111503	SULLIVAN	INB11F3_02D	SHAKAMAK LAKE INLET	IMPAIRED BIOTIC COMMUNITIES
LOWER WABASH RIVER	51201111503	SULLIVAN	INB11F3_02F	SHAKAMAK LAKE INLET	IMPAIRED BIOTIC COMMUNITIES
LOWER WABASH RIVER	51201111503	SULLIVAN	INB11F3_03	BIG BRANCH	IMPAIRED BIOTIC COMMUNITIES
LOWER WABASH RIVER	51201111503	GREENE	INB11F3_T1008	BIG BRANCH - UNNAMED TRIBUTARY	IMPAIRED BIOTIC COMMUNITIES
LOWER WABASH RIVER	51201111503	GREENE	INB11F3_T1008A	BIG BRANCH - UNNAMED TRIBUTARY	IMPAIRED BIOTIC COMMUNITIES
LOWER WABASH RIVER	51201111503	GREENE	INB11F3_T1008B	BIG BRANCH - UNNAMED TRIBUTARY	IMPAIRED BIOTIC COMMUNITIES
LOWER WABASH RIVER	51201111503	GREENE	INB11F3_T1009	BIG BRANCH - UNNAMED TRIBUTARY	IMPAIRED BIOTIC COMMUNITIES
LOWER WABASH RIVER	51201111503	GREENE	INB11F3_T1009A	BIG BRANCH - UNNAMED TRIBUTARY	IMPAIRED BIOTIC COMMUNITIES
LOWER WABASH RIVER	51201111503	GREENE	INB11F3_T1009B	BIG BRANCH - UNNAMED TRIBUTARY	IMPAIRED BIOTIC COMMUNITIES
LOWER WABASH RIVER	51201111504	SULLIVAN	INB11F4_02	BIG BRANCH	IMPAIRED BIOTIC COMMUNITIES
LOWER WABASH RIVER	51201111504	SULLIVAN	INB11F4_03	BIG BRANCH	IMPAIRED BIOTIC COMMUNITIES
LOWER WABASH RIVER	51201111504	GREENE	INB11F4_T1004	MUD CREEK	IMPAIRED BIOTIC COMMUNITIES
LOWER WABASH RIVER	51201111504	GREENE	INB11F4_T1004	MUD CREEK	NUTRIENTS
LOWER WABASH RIVER	51201111505	SULLIVAN	INB11F5_02	BUSSERON CREEK	DISSOLVED OXYGEN
LOWER WABASH RIVER	51201111505	SULLIVAN	INB11F5_02	BUSSERON CREEK	IMPAIRED BIOTIC COMMUNITIES
LOWER WABASH RIVER	51201111505	SULLIVAN	INB11F5_02	BUSSERON CREEK	TOTAL MERCURY (FISH TISSUE)
LOWER WABASH RIVER	51201111505	SULLIVAN	INB11F5_03	BUSSERON CREEK	DISSOLVED OXYGEN
LOWER WABASH RIVER	51201111505	SULLIVAN	INB11F5_03	BUSSERON CREEK	IMPAIRED BIOTIC COMMUNITIES
LOWER WABASH RIVER	51201111505	SULLIVAN	INB11F5_03	BUSSERON CREEK	TOTAL MERCURY (FISH TISSUE)
LOWER WABASH RIVER	51201111505	SULLIVAN	INB11F5_T1009	SULPHUR CREEK	CADMIUM (DISSOLVED)
LOWER WABASH RIVER	51201111505	SULLIVAN	INB11F5_T1009	SULPHUR CREEK	IMPAIRED BIOTIC COMMUNITIES
LOWER WABASH RIVER	51201111505	SULLIVAN	INB11F5_T1009	SULPHUR CREEK	NUTRIENTS
LOWER WABASH RIVER	51201111505	SULLIVAN	INB11F5_T1009	SULPHUR CREEK	pH
LOWER WABASH RIVER	51201111505	SULLIVAN	INB11F5_T1009	SULPHUR CREEK	ZINC (DISSOLVED)
LOWER WABASH RIVER	51201111506	SULLIVAN	INB11F6_03	BUSSERON CREEK	IMPAIRED BIOTIC COMMUNITIES
LOWER WABASH RIVER	51201111506	SULLIVAN	INB11F6_T1005	KETTLE CREEK	DISSOLVED OXYGEN
LOWER WABASH RIVER	51201111506	SULLIVAN	INB11F6_T1005	KETTLE CREEK	NUTRIENTS
LOWER WABASH RIVER	51201111506	SULLIVAN	INB11F6_T1005	KETTLE CREEK	TOTAL MERCURY (FISH TISSUE)
LOWER WABASH RIVER	51201111505	SULLIVAN	INB11F6_T1005	KETTLE CREEK	IMPAIRED BIOTIC COMMUNITIES
LOWER WABASH RIVER	51201111506	SULLIVAN	INB11F6_T1006	KETTLE CREEK	DISSOLVED OXYGEN

LOWER WABASH RIVER	51201111506	SULLIVAN	INB11F6_T1007	KETTLE CREEK	DISSOLVED OXYGEN
LOWER WABASH RIVER	51201111506	SULLIVAN	INB11F6_T1007A	KETTLE CREEK	DISSOLVED OXYGEN
LOWER WABASH RIVER	51201111506	SULLIVAN	INB11F6_T1007B	KETTLE CREEK	DISSOLVED OXYGEN
LOWER WABASH RIVER	51201111507	SULLIVAN	INB11F7_05	BUTTERMILK CREEK	IMPAIRED BIOTIC COMMUNITIES
LOWER WABASH RIVER	51201111507	SULLIVAN	INB11F7_06	BUTTERMILK CREEK	IMPAIRED BIOTIC COMMUNITIES
LOWER WABASH RIVER	51201111508	SULLIVAN	INB11F8_03	BUSSERON CREEK (CHANNELIZED)	IMPAIRED BIOTIC COMMUNITIES
LOWER WABASH RIVER	51201111508	SULLIVAN	INB11F8_04	BUSSERON CREEK (CHANNELIZED)	IMPAIRED BIOTIC COMMUNITIES
LOWER WABASH RIVER	51201111508	SULLIVAN	INB11F8_T1005	BUSSERON CREEK	IMPAIRED BIOTIC COMMUNITIES
LOWER WABASH RIVER	51201111508	SULLIVAN	INB11F8_T1006	BUSSERON CREEK	IMPAIRED BIOTIC COMMUNITIES
LOWER WABASH RIVER	51201111509	SULLIVAN	INB11F9_02	BUSSERON CREEK	IMPAIRED BIOTIC COMMUNITIES
LOWER WABASH RIVER	51201111509	SULLIVAN	INB11F9_02	BUSSERON CREEK	NUTRIENTS
LOWER WABASH RIVER	51201111509	SULLIVAN	INB11F9_T1006	ROBBINS BRANCH	IMPAIRED BIOTIC COMMUNITIES
LOWER WABASH RIVER	51201111509	SULLIVAN	INB11F9_T1006	ROBBINS BRANCH	NUTRIENTS
LOWER WABASH RIVER	51201111509	SULLIVAN	INB11F9_T1006A	ROBBINS BRANCH	IMPAIRED BIOTIC COMMUNITIES
LOWER WABASH RIVER	51201111509	SULLIVAN	INB11F9_T1006A	ROBBINS BRANCH	NUTRIENTS
LOWER WABASH RIVER	51201111509	SULLIVAN	INB11F9_T1007	BUCK CREEK (LTD)	IMPAIRED BIOTIC COMMUNITIES
LOWER WABASH RIVER	51201111509	SULLIVAN	INB11F9_T1007	BUCK CREEK (LTD)	NUTRIENTS
LOWER WABASH RIVER	51201111509	SULLIVAN	INB11F9_T1008	BUCK CREEK	IMPAIRED BIOTIC COMMUNITIES
LOWER WABASH RIVER	51201111509	SULLIVAN	INB11F9_T1008	BUCK CREEK	NUTRIENTS
LOWER WABASH RIVER	51201111509	SULLIVAN	INB11F9_T1011	BUCK CREEK - UNNAMED TRIBUTARY	IMPAIRED BIOTIC COMMUNITIES
LOWER WABASH RIVER	51201111509	SULLIVAN	INB11F9_T1011	BUCK CREEK - UNNAMED TRIBUTARY	NUTRIENTS
LOWER WABASH RIVER	51201111509	SULLIVAN	INB11F9_T1011A	BUCK CREEK - UNNAMED TRIBUTARY	IMPAIRED BIOTIC COMMUNITIES
LOWER WABASH RIVER	51201111509	SULLIVAN	INB11F9_T1011A	BUCK CREEK - UNNAMED TRIBUTARY	NUTRIENTS
LOWER WABASH RIVER	51201111509	SULLIVAN	INB11F9_T1011B	BUCK CREEK - UNNAMED TRIBUTARY	IMPAIRED BIOTIC COMMUNITIES
LOWER WABASH RIVER	51201111509	SULLIVAN	INB11F9_T1011B	BUCK CREEK - UNNAMED TRIBUTARY	NUTRIENTS
LOWER WABASH RIVER	51201111509	SULLIVAN	INB11F9_T1012	BUCK CREEK	IMPAIRED BIOTIC COMMUNITIES
LOWER WABASH RIVER	51201111509	SULLIVAN	INB11F9_T1012	BUCK CREEK	NUTRIENTS
LOWER WABASH RIVER	51201111509	SULLIVAN	INB11F9_T1013	BUCK CREEK	IMPAIRED BIOTIC COMMUNITIES
LOWER WABASH RIVER	51201111509	SULLIVAN	INB11F9_T1013	BUCK CREEK	NUTRIENTS
LOWER WABASH RIVER	51201111512	SULLIVAN	INB11FC_03	BUSSERON CREEK	IMPAIRED BIOTIC COMMUNITIES
LOWER WABASH RIVER	51201111512	SULLIVAN	INB11FC_04	BUSSERON CREEK	IMPAIRED BIOTIC COMMUNITIES

LOWER WABASH RIVER	51201111703	KNOX	INB11H3_02	WABASH RIVER	PCBS (FISH TISSUE)
LOWER WABASH RIVER	51201111801	SULLIVAN	INB11I1_01	MARIA CREEK	IMPAIRED BIOTIC COMMUNITIES
LOWER WABASH RIVER	51201111801	KNOX	INB11I1_01	MARIA CREEK	E. COLI
LOWER WABASH RIVER	51201111801	KNOX	INB11I1_01A	MARIA CREEK	E. COLI
LOWER WABASH RIVER	51201111801	SULLIVAN	INB11I1_T1001	MARIA CREEK	DISSOLVED OXYGEN
LOWER WABASH RIVER	51201111801	SULLIVAN	INB11I1_T1001	MARIA CREEK	E. COLI
LOWER WABASH RIVER	51201111801	SULLIVAN	INB11I1_T1001	MARIA CREEK	IMPAIRED BIOTIC COMMUNITIES
LOWER WABASH RIVER	51201111801	SULLIVAN	INB11I1_T1002	MARIA CREEK - UNNAMED TRIBUTARY	E. COLI
LOWER WABASH RIVER	51201111801	SULLIVAN	INB11I1_T1003	MARIA CREEK - UNNAMED TRIBUTARY	E. COLI
LOWER WABASH RIVER	51201111801	KNOX	INB11I1_T1004	MARIA CREEK - UNNAMED TRIBUTARY	E. COLI
LOWER WABASH RIVER	51201111801	KNOX	INB11I1_T1005	MARIA CREEK - UNNAMED TRIBUTARY	E. COLI
LOWER WABASH RIVER	51201111802	KNOX	INB11I2_01	MARIA CREEK	E. COLI
LOWER WABASH RIVER	51201111901	KNOX	INB11J1_03	WABASH RIVER	PCBS (FISH TISSUE)
LOWER WABASH RIVER	51201111902	KNOX	INB11J2_02	KELSO CREEK	IMPAIRED BIOTIC COMMUNITIES
LOWER WABASH RIVER	51201111902	KNOX	INB11J2_03	KELSO CREEK	IMPAIRED BIOTIC COMMUNITIES
LOWER WABASH RIVER	51201111902	KNOX	INB11J2_T1003	KELSO CREEK - UNNAMED TRIBUTARY	IMPAIRED BIOTIC COMMUNITIES
LOWER WABASH RIVER	51201111902	KNOX	INB11J2_T1005	KELSO CREEK - UNNAMED TRIBUTARY	IMPAIRED BIOTIC COMMUNITIES
LOWER WABASH RIVER	51201111902	KNOX	INB11J2_T1006	KELSO CREEK - UNNAMED TRIBUTARY	IMPAIRED BIOTIC COMMUNITIES
LOWER WABASH RIVER	51201111902	KNOX	INB11J2_T1007	SNAPP CREEK	IMPAIRED BIOTIC COMMUNITIES
LOWER WABASH RIVER	51201111902	KNOX	INB11J2_T1008	SNAPP CREEK - UNNAMED TRIBUTARY	IMPAIRED BIOTIC COMMUNITIES
LOWER WABASH RIVER	51201111902	KNOX	INB11J2_T1009	SNAPP CREEK - UNNAMED TRIBUTARY	IMPAIRED BIOTIC COMMUNITIES
LOWER WABASH RIVER	51201111902	KNOX	INB11J2_T1010	SNAPP CREEK - UNNAMED TRIBUTARY	IMPAIRED BIOTIC COMMUNITIES
LOWER WABASH RIVER	51201111902	KNOX	INB11J2_T1011	SNAPP CREEK - UNNAMED TRIBUTARY	IMPAIRED BIOTIC COMMUNITIES
LOWER WABASH RIVER	51201111902	KNOX	INB11J2_T1012	SNAPP CREEK - UNNAMED TRIBUTARY	IMPAIRED BIOTIC COMMUNITIES
LOWER WABASH RIVER	51201111902	KNOX	INB11J2_T1013	SNAPP CREEK - UNNAMED TRIBUTARY	DISSOLVED OXYGEN
LOWER WABASH RIVER	51201111902	KNOX	INB11J2_T1013	SNAPP CREEK - UNNAMED TRIBUTARY	E. COLI
LOWER WABASH RIVER	51201111902	KNOX	INB11J2_T1013	SNAPP CREEK - UNNAMED TRIBUTARY	IMPAIRED BIOTIC COMMUNITIES

LOWER WABASH RIVER	51201111902	KNOX	INB11J2_T1014	SCOTT CREEK	DISSOLVED OXYGEN
LOWER WABASH RIVER	51201111902	KNOX	INB11J2_T1014	SCOTT CREEK	E. COLI
LOWER WABASH RIVER	51201111902	KNOX	INB11J2_T1014	SCOTT CREEK	IMPAIRED BIOTIC COMMUNITIES
LOWER WABASH RIVER	51201111902	KNOX	INB11J2_T1015	SNAPP CREEK - UNNAMED TRIBUTARY	DISSOLVED OXYGEN
LOWER WABASH RIVER	51201111902	KNOX	INB11J2_T1015	SNAPP CREEK - UNNAMED TRIBUTARY	E. COLI
LOWER WABASH RIVER	51201111902	KNOX	INB11J2_T1015	SNAPP CREEK - UNNAMED TRIBUTARY	IMPAIRED BIOTIC COMMUNITIES
LOWER WABASH RIVER	51201111902	KNOX	INB11J2_T1016	SNAPP CREEK	DISSOLVED OXYGEN
LOWER WABASH RIVER	51201111902	KNOX	INB11J2_T1016	SNAPP CREEK	E. COLI
LOWER WABASH RIVER	51201111902	KNOX	INB11J2_T1016	SNAPP CREEK	IMPAIRED BIOTIC COMMUNITIES
LOWER WABASH RIVER	51201111902	KNOX	INB11J2_T1017	KELSO CREEK - UNNAMED TRIBUTARY	IMPAIRED BIOTIC COMMUNITIES
LOWER WABASH RIVER	51201111902	KNOX	INB11J2_T1018	KELSO CREEK - UNNAMED TRIBUTARY	IMPAIRED BIOTIC COMMUNITIES
LOWER WABASH RIVER	51201111903	KNOX	INB11J3_06	WABASH RIVER	IMPAIRED BIOTIC COMMUNITIES
LOWER WABASH RIVER	51201111903	KNOX	INB11J3_06	WABASH RIVER	NUTRIENTS
LOWER WABASH RIVER	51201111903	KNOX	INB11J3_06	WABASH RIVER	PCBS (FISH TISSUE)
LOWER WABASH RIVER	51201130202	KNOX	INB1322_04	SWAN POND DITCH	E. COLI
LOWER WABASH RIVER	51201130202	KNOX	INB1322_04	SWAN POND DITCH	IMPAIRED BIOTIC COMMUNITIES
LOWER WABASH RIVER	51201130202	KNOX	INB1322_05	SWAN POND DITCH	E. COLI
LOWER WABASH RIVER	51201130202	KNOX	INB1322_05	SWAN POND DITCH	IMPAIRED BIOTIC COMMUNITIES
LOWER WABASH RIVER	51201130706	VANDERBURGH	INB1376_03	LITTLE CREEK	E. COLI
LOWER WABASH RIVER	51201130706	VANDERBURGH	INB1376_03	LITTLE CREEK	IMPAIRED BIOTIC COMMUNITIES
LOWER WABASH RIVER	51201130706	VANDERBURGH	INB1376_04	LITTLE CREEK	E. COLI
LOWER WABASH RIVER	51201130706	VANDERBURGH	INB1376_04	LITTLE CREEK	IMPAIRED BIOTIC COMMUNITIES
LOWER WABASH RIVER	51201130706	VANDERBURGH	INB1376_T1006	LITTLE CREEK - UNNAMED TRIBUTARY	E. COLI
LOWER WABASH RIVER	51201130706	VANDERBURGH	INB1376_T1006	LITTLE CREEK - UNNAMED TRIBUTARY	IMPAIRED BIOTIC COMMUNITIES
LOWER WABASH RIVER	51201130706	VANDERBURGH	INB1376_T1007	LITTLE CREEK - UNNAMED TRIBUTARY	E. COLI
LOWER WABASH RIVER	51201130706	VANDERBURGH	INB1376_T1007	LITTLE CREEK - UNNAMED TRIBUTARY	IMPAIRED BIOTIC COMMUNITIES
LOWER WABASH RIVER	51201130707	POSEY	INB1377_02	LITTLE CREEK	NUTRIENTS
LOWER WABASH RIVER	51201130707	POSEY	INB1377_02	LITTLE CREEK	pH
LOWER WABASH RIVER	51201130707	POSEY	INB1377_03	LITTLE CREEK	NUTRIENTS
LOWER WABASH RIVER	51201130707	POSEY	INB1377_03	LITTLE CREEK	pH

LOWER WABASH RIVER	51201130709	POSEY	INB1379_02	BIG CREEK	IMPAIRED BIOTIC COMMUNITIES
LOWER WABASH RIVER	51201130709	POSEY	INB1379_03	BIG CREEK	IMPAIRED BIOTIC COMMUNITIES
LOWER WABASH RIVER	51201130709	POSEY	INB1379_04	BIG CREEK	IMPAIRED BIOTIC COMMUNITIES
LOWER WABASH RIVER	51201130709	POSEY	INB1379_05	BIG CREEK	IMPAIRED BIOTIC COMMUNITIES
LOWER WABASH RIVER	51201130709	POSEY	INB1379_T1012	BIG CREEK - UNNAMED TRIBUTARY	IMPAIRED BIOTIC COMMUNITIES
LOWER WABASH RIVER	51201130803	POSEY	INB1381_02	WABASH RIVER	PCBS (FISH TISSUE)
LOWER WABASH RIVER	51201130803	POSEY	INB1383_02	WABASH RIVER	PCBS (FISH TISSUE)
LOWER WABASH RIVER	51201130902	POSEY	INB1391_02	WABASH RIVER	PCBS (FISH TISSUE)
LOWER WABASH RIVER	51201130901	POSEY	INB1391_02	WABASH RIVER	IMPAIRED BIOTIC COMMUNITIES
LOWER WABASH RIVER	51201130902	POSEY	INB1392_02	WABASH RIVER	IMPAIRED BIOTIC COMMUNITIES
LOWER WABASH RIVER	51201130902	POSEY	INB1392_02	WABASH RIVER	PCBS (FISH TISSUE)
GREAT LAKES	40400010102	LAPORTE	INC0112_G1092	LAKE MICHIGAN SHORELINE	PCBS (FISH TISSUE)
GREAT LAKES	40400010102	LAPORTE	INC0112_G1092	LAKE MICHIGAN SHORELINE	TOTAL MERCURY (FISH TISSUE)
GREAT LAKES	40400010204	LAPORTE	INC0124_T1005	SPRING CREEK - UNNAMED TRIBUTARY (COLDWATER)	E. COLI
GREAT LAKES	40400010204	LAPORTE	INC0124_T1005A	SPRING CREEK - UNNAMED TRIBUTARY (COLDWATER)	E. COLI
GREAT LAKES	40400010204	LAPORTE	INC0124_T1005B	SPRING CREEK - UNNAMED TRIBUTARY (COLDWATER)	E. COLI
GREAT LAKES	40400010204	LAPORTE	INC0124_T1006	SPRING CREEK - UNNAMED TRIBUTARY (COLDWATER)	E. COLI
GREAT LAKES	40400010204	LAPORTE	INC0124_T1006	SPRING CREEK - UNNAMED TRIBUTARY (COLDWATER)	IMPAIRED BIOTIC COMMUNITIES
GREAT LAKES	40400010205	LAPORTE	INC0125_04	GALENA RIVER (COLDWATER)	E. COLI
GREAT LAKES	40400010302	PORTER	INC0132_T1018	SALT CREEK - UNNAMED TRIBUTARY	E. COLI
GREAT LAKES	40400010302	PORTER	INC0132_T1018	SALT CREEK - UNNAMED TRIBUTARY	IMPAIRED BIOTIC COMMUNITIES
GREAT LAKES	40400010401	LAPORTE	INC0141_02	LITTLE CALUMET RIVER, EAST ARM (COLDWATER)	DISSOLVED OXYGEN
GREAT LAKES	40400010401	LAPORTE	INC0141_02	LITTLE CALUMET RIVER, EAST ARM (COLDWATER)	IMPAIRED BIOTIC COMMUNITIES
GREAT LAKES	40400010401	LAPORTE	INC0141_02A	LITTLE CALUMET RIVER, EAST ARM (COLDWATER)	DISSOLVED OXYGEN
GREAT LAKES	40400010401	LAPORTE	INC0141_02A	LITTLE CALUMET RIVER, EAST ARM (COLDWATER)	IMPAIRED BIOTIC COMMUNITIES
GREAT LAKES	40400010401	LAPORTE	INC0141_02B	LITTLE CALUMET RIVER, EAST ARM (COLDWATER)	DISSOLVED OXYGEN

GREAT LAKES	40400010401	LAPORTE	INC0141_02B	LITTLE CALUMET RIVER, EAST ARM (COLDWATER)	IMPAIRED BIOTIC COMMUNITIES
GREAT LAKES	40400010401	LAPORTE	INC0141_02C	LITTLE CALUMET RIVER, EAST ARM (COLDWATER)	DISSOLVED OXYGEN
GREAT LAKES	40400010401	LAPORTE	INC0141_02C	LITTLE CALUMET RIVER, EAST ARM (COLDWATER)	IMPAIRED BIOTIC COMMUNITIES
GREAT LAKES	40400010401	LAPORTE	INC0141_03	LITTLE CALUMET RIVER, EAST ARM (COLDWATER)	DISSOLVED OXYGEN
GREAT LAKES	40400010401	LAPORTE	INC0141_03	LITTLE CALUMET RIVER, EAST ARM (COLDWATER)	IMPAIRED BIOTIC COMMUNITIES
GREAT LAKES	40400010401	PORTER	INC0141_T1005	LITTLE CALUMET RIVER, EAST ARM - UNNAMED TRIBUTARY (COLDWATER)	IMPAIRED BIOTIC COMMUNITIES
GREAT LAKES	40400010401	LAPORTE	INC0141_T1006	LITTLE CALUMET RIVER, EAST ARM - UNNAMED TRIBUTARY (COLDWATER)	DISSOLVED OXYGEN
GREAT LAKES	40400010401	LAPORTE	INC0141_T1006A	LITTLE CALUMET RIVER, EAST ARM - UNNAMED TRIBUTARY (COLDWATER)	DISSOLVED OXYGEN
GREAT LAKES	40400010401	LAPORTE	INC0141_T1006B	LITTLE CALUMET RIVER, EAST ARM - UNNAMED TRIBUTARY (COLDWATER)	DISSOLVED OXYGEN
GREAT LAKES	40400010402	PORTER	INC0142_T1005	LITTLE CALUMET RIVER, EAST ARM - UNNAMED TRIBUTARY (COLDWATER)	E. COLI
GREAT LAKES	40400010402	PORTER	INC0142_T1005	LITTLE CALUMET RIVER, EAST ARM - UNNAMED TRIBUTARY (COLDWATER)	IMPAIRED BIOTIC COMMUNITIES
GREAT LAKES	40400010402	PORTER	INC0142_T1005A	LITTLE CALUMET RIVER, EAST ARM - UNNAMED TRIBUTARY (COLDWATER)	E. COLI
GREAT LAKES	40400010402	PORTER	INC0142_T1005A	LITTLE CALUMET RIVER, EAST ARM - UNNAMED TRIBUTARY (COLDWATER)	IMPAIRED BIOTIC COMMUNITIES
GREAT LAKES	40400010402	PORTER	INC0142_T1005B	LITTLE CALUMET RIVER, EAST ARM - UNNAMED TRIBUTARY (COLDWATER)	E. COLI
GREAT LAKES	40400010402	PORTER	INC0142_T1005B	LITTLE CALUMET RIVER, EAST ARM - UNNAMED TRIBUTARY (COLDWATER)	IMPAIRED BIOTIC COMMUNITIES
GREAT LAKES	40400010403	PORTER	INC0143_T1009	COFFEE CREEK (COLDWATER)	DISSOLVED OXYGEN
GREAT LAKES	40400010403	PORTER	INC0143_T1009	COFFEE CREEK (COLDWATER)	E. COLI
GREAT LAKES	40400010403	PORTER	INC0143_T1009	COFFEE CREEK (COLDWATER)	IMPAIRED BIOTIC COMMUNITIES
GREAT LAKES	40400010403	PORTER	INC0143_T1010	COFFEE CREEK (COLDWATER)	DISSOLVED OXYGEN

GREAT LAKES	40400010403	PORTER	INC0143_T1010	COFFEE CREEK (COLDWATER)	E. COLI
GREAT LAKES	40400010403	PORTER	INC0143_T1010	COFFEE CREEK (COLDWATER)	IMPAIRED BIOTIC COMMUNITIES
GREAT LAKES	40400010403	PORTER	INC0143_T1011	COFFEE CREEK (COLDWATER)	DISSOLVED OXYGEN
GREAT LAKES	40400010403	PORTER	INC0143_T1011	COFFEE CREEK (COLDWATER)	E. COLI
GREAT LAKES	40400010403	PORTER	INC0143_T1011	COFFEE CREEK (COLDWATER)	IMPAIRED BIOTIC COMMUNITIES
GREAT LAKES	40400010403	PORTER	INC0143_T1012	SHOOTER DITCH (COLDWATER)	DISSOLVED OXYGEN
GREAT LAKES	40400010403	PORTER	INC0143_T1012	SHOOTER DITCH (COLDWATER)	E. COLI
GREAT LAKES	40400010403	PORTER	INC0143_T1012	SHOOTER DITCH (COLDWATER)	IMPAIRED BIOTIC COMMUNITIES
GREAT LAKES	40400010403	PORTER	INC0143_T1013	JOHNSON DITCH (COLDWATER)	DISSOLVED OXYGEN
GREAT LAKES	40400010403	PORTER	INC0143_T1013	JOHNSON DITCH (COLDWATER)	E. COLI
GREAT LAKES	40400010403	PORTER	INC0143_T1013	JOHNSON DITCH (COLDWATER)	IMPAIRED BIOTIC COMMUNITIES
GREAT LAKES	40400010403	PORTER	INC0143_T1014	COFFEE CREEK - UNNAMED TRIBUTARY (COLDWATER)	DISSOLVED OXYGEN
GREAT LAKES	40400010403	PORTER	INC0143_T1014	COFFEE CREEK - UNNAMED TRIBUTARY (COLDWATER)	E. COLI
GREAT LAKES	40400010403	PORTER	INC0143_T1014	COFFEE CREEK - UNNAMED TRIBUTARY (COLDWATER)	IMPAIRED BIOTIC COMMUNITIES
GREAT LAKES	40400010403	PORTER	INC0143_T1016	SAND CREEK (COLDWATER)	CHLORIDE
GREAT LAKES	40400010403	PORTER	INC0143_T1016	SAND CREEK (COLDWATER)	DISSOLVED OXYGEN
GREAT LAKES	40400010403	PORTER	INC0143_T1016	SAND CREEK (COLDWATER)	E. COLI
GREAT LAKES	40400010403	PORTER	INC0143_T1016	SAND CREEK (COLDWATER)	IMPAIRED BIOTIC COMMUNITIES
GREAT LAKES	40400010403	PORTER	INC0143_T1016	SAND CREEK (COLDWATER)	NUTRIENTS
GREAT LAKES	40400010403	PORTER	INC0143_T1017	POPE-O'CONNER DITCH (COLDWATER)	DISSOLVED OXYGEN
GREAT LAKES	40400010403	PORTER	INC0143_T1017	POPE-O'CONNER DITCH (COLDWATER)	IMPAIRED BIOTIC COMMUNITIES
GREAT LAKES	40400010403	PORTER	INC0143_T1017	POPE-O'CONNER DITCH (COLDWATER)	NUTRIENTS
GREAT LAKES	40400010508	LAKE	INC0158_T1006	LITTLE CALUMET RIVER	PCBS (FISH TISSUE)
GREAT LAKES	40400010509	PORTER	INC0159_03	BURNS DITCH	IMPAIRED BIOTIC COMMUNITIES
GREAT LAKES	40400010509	PORTER	INC0159_03	BURNS DITCH	PCBS (FISH TISSUE)
GREAT LAKES	40400010403	PORTER	INC0159_T1002	WILLOW CREEK	DISSOLVED OXYGEN
GREAT LAKES	40400010509	PORTER	INC0159_T1003	CRISMAN DITCH	DISSOLVED OXYGEN
GREAT LAKES	40400010509	PORTER	INC0159_T1004	BURNS DITCH - UNNAMED TRIBUTARY	IMPAIRED BIOTIC COMMUNITIES
GREAT LAKES	40400010509	PORTER	INC0159_T1004	BURNS DITCH - UNNAMED TRIBUTARY	PCBS (FISH TISSUE)
GREAT LAKES	40400010509	PORTER	INC0159_T1005	BURNS DITCH - UNNAMED TRIBUTARY	IMPAIRED BIOTIC COMMUNITIES

GREAT LAKES	40400010509	PORTER	INC0159_T1005	BURNS DITCH - UNNAMED TRIBUTARY	PCBS (FISH TISSUE)
GREAT LAKES	40400010509	PORTER	INC0159_T1006	BURNS DITCH - UNNAMED TRIBUTARY	IMPAIRED BIOTIC COMMUNITIES
GREAT LAKES	40400010509	PORTER	INC0159_T1006	BURNS DITCH - UNNAMED TRIBUTARY	PCBS (FISH TISSUE)
GREAT LAKES	40400010509	PORTER	INC0159_T1007	BURNS DITCH - UNNAMED TRIBUTARY	IMPAIRED BIOTIC COMMUNITIES
GREAT LAKES	40400010509	PORTER	INC0159_T1007	BURNS DITCH - UNNAMED TRIBUTARY	PCBS (FISH TISSUE)
GREAT LAKES	40400010601	PORTER	INC0161_03	KINTZELE DITCH (OSRW)	E. COLI
GREAT LAKES	40400010601	PORTER	INC0161_04	KINTZELE DITCH (COLDWATER, OSRW)	E. COLI
GREAT LAKES	40400010601	PORTER	INC0161_T1003	BROWN DITCH (OSRW)	E. COLI
GREAT LAKES	40400010602	PORTER	INC0162_05	DUNES CREEK	E. COLI
GREAT LAKES	40400010602	PORTER	INC0162_05	DUNES CREEK	IMPAIRED BIOTIC COMMUNITIES
GREAT LAKES	40400010602	PORTER	INC0162_06	DUNES CREEK (OSRW)	E. COLI
GREAT LAKES	40400010602	PORTER	INC0162_06	DUNES CREEK (OSRW)	IMPAIRED BIOTIC COMMUNITIES
GREAT LAKES	40400010602	PORTER	INC0162_T1002	MUNSON DITCH (OSRW)	E. COLI
GREAT LAKES	40400010602	PORTER	INC0162_T1002	MUNSON DITCH (OSRW)	IMPAIRED BIOTIC COMMUNITIES
GREAT LAKES	40400010602	PORTER	INC0162_T1003	MUNSON DITCH	E. COLI
GREAT LAKES	40400010602	PORTER	INC0162_T1003	MUNSON DITCH	IMPAIRED BIOTIC COMMUNITIES
GREAT LAKES	40400010602	PORTER	INC0162_T1004	MUNSON DITCH	E. COLI
GREAT LAKES	40400010602	PORTER	INC0162_T1004	MUNSON DITCH	IMPAIRED BIOTIC COMMUNITIES
GREAT LAKES	40400010603	LAKE	INC0163_G1074	LAKE MICHIGAN SHORELINE	PCBS (FISH TISSUE)
GREAT LAKES	40400010603	LAKE	INC0163_G1074	LAKE MICHIGAN SHORELINE	TOTAL MERCURY (FISH TISSUE)
GREAT LAKES	40400010603	LAKE	INC0163_G1075	LAKE MICHIGAN SHORELINE	PCBS (FISH TISSUE)
GREAT LAKES	40400010603	LAKE	INC0163_G1075	LAKE MICHIGAN SHORELINE	TOTAL MERCURY (FISH TISSUE)
GREAT LAKES	40400010603	LAKE	INC0163_G1078	LAKE MICHIGAN SHORELINE	FREE CYANIDE
GREAT LAKES	40400010603	LAKE	INC0163_G1078	LAKE MICHIGAN SHORELINE	PCBS (FISH TISSUE)
GREAT LAKES	40400010603	LAKE	INC0163_G1078	LAKE MICHIGAN SHORELINE	TOTAL MERCURY (FISH TISSUE)
GREAT LAKES	40400010602	PORTER	INC0163_G1093	LAKE MICHIGAN SHORELINE	PCBS (FISH TISSUE)
GREAT LAKES	40400010602	PORTER	INC0163_G1093	LAKE MICHIGAN SHORELINE	TOTAL MERCURY (FISH TISSUE)
GREAT LAKES	40400010602	PORTER	INC0163_G1094	LAKE MICHIGAN SHORELINE (OSRW)	PCBS (FISH TISSUE)
GREAT LAKES	40400010602	PORTER	INC0163_G1094	LAKE MICHIGAN SHORELINE (OSRW)	TOTAL MERCURY (FISH TISSUE)
GREAT LAKES	40400010603	LAKE	INC0163_T1004	WOLF LAKE INLET	IMPAIRED BIOTIC COMMUNITIES
OHIO RIVER TRIBUTARIES	51402010301	PERRY	INE0131_T1011	TIGE CREEK (UPSTREAM OF I-64)	IMPAIRED BIOTIC COMMUNITIES
OHIO RIVER TRIBUTARIES	51402010301	PERRY	INE0131_T1012	TIGE CREEK (UPSTREAM OF I-64)	IMPAIRED BIOTIC COMMUNITIES

OHIO RIVER TRIBUTARIES	51402010401	DUBOIS	INE0141_05	ANDERSON RIVER	IMPAIRED BIOTIC COMMUNITIES
OHIO RIVER TRIBUTARIES	51402010401	DUBOIS	INE0141_T1012	ANDERSON RIVER	IMPAIRED BIOTIC COMMUNITIES
OHIO RIVER TRIBUTARIES	51402010503	SPENCER	INE0153_11	CROOKED CREEK	DISSOLVED OXYGEN
OHIO RIVER TRIBUTARIES	51402010503	SPENCER	INE0153_11	CROOKED CREEK	E. COLI
OHIO RIVER TRIBUTARIES	51402010503	SPENCER	INE0153_T1024	BIG SLOUGH	DISSOLVED OXYGEN
OHIO RIVER TRIBUTARIES	51402010503	SPENCER	INE0153_T1024	BIG SLOUGH	E. COLI
OHIO RIVER TRIBUTARIES	51402010703	SPENCER	INE0173_14	LITTLE SANDY CREEK	DISSOLVED OXYGEN
OHIO RIVER TRIBUTARIES	51402010703	SPENCER	INE0173_14	LITTLE SANDY CREEK	IMPAIRED BIOTIC COMMUNITIES
OHIO RIVER TRIBUTARIES	51402010901	DUBOIS	INE0191_08	LITTLE PIGEON CREEK, NORTH FORK	IMPAIRED BIOTIC COMMUNITIES
OHIO RIVER TRIBUTARIES	51402010908	SPENCER	INE0198_T1044	LITTLE PIGEON CREEK, EAST FORK - UNNAMED TRIBUTARY	DISSOLVED OXYGEN
OHIO RIVER TRIBUTARIES	51402010908	SPENCER	INE0198_T1044	LITTLE PIGEON CREEK, EAST FORK - UNNAMED TRIBUTARY	IMPAIRED BIOTIC COMMUNITIES
OHIO RIVER TRIBUTARIES	51402011101	WARRICK	INE01B1_09	CYPRESS CREEK	E. COLI
OHIO RIVER TRIBUTARIES	51402011101	WARRICK	INE01B1_11	CYPRESS CREEK	E. COLI
OHIO RIVER TRIBUTARIES	51402020104	GIBSON	INE0214_03	PIGEON CREEK	E. COLI
OHIO RIVER TRIBUTARIES	51402020104	GIBSON	INE0214_04	PIGEON CREEK	E. COLI
OHIO RIVER TRIBUTARIES	51402020106	GIBSON	INE0216_03	PIGEON CREEK	IMPAIRED BIOTIC COMMUNITIES
OHIO RIVER TRIBUTARIES	51402020106	GIBSON	INE0216_04	PIGEON CREEK	IMPAIRED BIOTIC COMMUNITIES
OHIO RIVER TRIBUTARIES	51402020106	GIBSON	INE0216_T1007	WABASH AND ERIE CANAL	E. COLI
OHIO RIVER TRIBUTARIES	51402020107	GIBSON	INE0217_T1007	WABASH AND ERIE CANAL	E. COLI
OHIO RIVER TRIBUTARIES	51402020107	GIBSON	INE0217_T1008	PIGEON CREEK - UNNAMED TRIBUTARY	E. COLI
OHIO RIVER TRIBUTARIES	51402020203	WARRICK	INE0223_T1012	PIGEON CREEK - UNNAMED TRIBUTARY	E. COLI
OHIO RIVER TRIBUTARIES	51402020203	WARRICK	INE0223_T1014	CLEAR BRANCH	E. COLI
OHIO RIVER TRIBUTARIES	51402020204	WARRICK	INE0224_02	PIGEON CREEK	DISSOLVED OXYGEN
OHIO RIVER TRIBUTARIES	51402020204	WARRICK	INE0224_02	PIGEON CREEK	IMPAIRED BIOTIC COMMUNITIES
OHIO RIVER TRIBUTARIES	51402020204	WARRICK	INE0224_02	PIGEON CREEK	NUTRIENTS
OHIO RIVER TRIBUTARIES	51402020204	WARRICK	INE0224_03	PIGEON CREEK	DISSOLVED OXYGEN
OHIO RIVER TRIBUTARIES	51402020204	WARRICK	INE0224_03	PIGEON CREEK	IMPAIRED BIOTIC COMMUNITIES
OHIO RIVER TRIBUTARIES	51402020204	WARRICK	INE0224_03	PIGEON CREEK	NUTRIENTS
OHIO RIVER TRIBUTARIES	51402020301	WARRICK	INE0231_03	BLUEGRASS CREEK	E. COLI
OHIO RIVER TRIBUTARIES	51402020301	WARRICK	INE0231_04	BLUEGRASS CREEK	E. COLI
OHIO RIVER	51402020301	VANDERBURGH	INE0231_T1009	BLUEGRASS CREEK	DISSOLVED OXYGEN

TRIBUTARIES				- UNNAMED TRIBUTARY	
OHIO RIVER TRIBUTARIES	51402020301	VANDERBURGH	INE0231_T1009	BLUEGRASS CREEK - UNNAMED TRIBUTARY	IMPAIRED BIOTIC COMMUNITIES
OHIO RIVER TRIBUTARIES	51402020301	VANDERBURGH	INE0231_T1010	BLUEGRASS CREEK - UNNAMED TRIBUTARY	DISSOLVED OXYGEN
OHIO RIVER TRIBUTARIES	51402020301	VANDERBURGH	INE0231_T1010	BLUEGRASS CREEK - UNNAMED TRIBUTARY	IMPAIRED BIOTIC COMMUNITIES
OHIO RIVER TRIBUTARIES	51402020306	VANDERBURGH	INE0236_03	PIGEON CREEK	DISSOLVED OXYGEN
OHIO RIVER TRIBUTARIES	51402020306	VANDERBURGH	INE0236_03	PIGEON CREEK	NUTRIENTS
OHIO RIVER TRIBUTARIES	51402020306	VANDERBURGH	INE0236_04	PIGEON CREEK	DISSOLVED OXYGEN
OHIO RIVER TRIBUTARIES	51402020306	VANDERBURGH	INE0236_04	PIGEON CREEK	NUTRIENTS
OHIO RIVER TRIBUTARIES	51402020306	VANDERBURGH	INE0236_05	PIGEON CREEK	DISSOLVED OXYGEN
OHIO RIVER TRIBUTARIES	51402020306	VANDERBURGH	INE0236_05	PIGEON CREEK	NUTRIENTS
OHIO RIVER TRIBUTARIES	51402020306	VANDERBURGH	INE0236_06	PIGEON CREEK	DISSOLVED OXYGEN
OHIO RIVER TRIBUTARIES	51402020306	VANDERBURGH	INE0236_06	PIGEON CREEK	NUTRIENTS
OHIO RIVER TRIBUTARIES	51402020306	VANDERBURGH	INE0236_07	PIGEON CREEK	PCBS (FISH TISSUE)
OHIO RIVER TRIBUTARIES	51402020306	VANDERBURGH	INE0236_08	PIGEON CREEK	PCBS (FISH TISSUE)
OHIO RIVER TRIBUTARIES	51402020306	VANDERBURGH	INE0236_09	PIGEON CREEK	PCBS (FISH TISSUE)
OHIO RIVER TRIBUTARIES	51402020601	VANDERBURGH	INE0261_02	BAYOU CREEK	DISSOLVED OXYGEN
OHIO RIVER TRIBUTARIES	51402020601	VANDERBURGH	INE0261_03	BAYOU CREEK	DISSOLVED OXYGEN
GREAT MIAMI RIVER	50800020802	UNION	ING0282_03	INDIAN CREEK	DISSOLVED OXYGEN
GREAT MIAMI RIVER	50800020802	UNION	ING0282_03	INDIAN CREEK	E. COLI
GREAT MIAMI RIVER	50800020802	UNION	ING0282_03	INDIAN CREEK	NUTRIENTS
GREAT MIAMI RIVER	50800020907	DEARBORN	ING0297_02	GREAT MIAMI RIVER	PCBS (FISH TISSUE)
GREAT MIAMI RIVER	50800030102	WAYNE	ING0312_02	MARTINDALE CREEK	E. COLI
GREAT MIAMI RIVER	50800030102	WAYNE	ING0312_03	MARTINDALE CREEK	E. COLI
GREAT MIAMI RIVER	50800030102	WAYNE	ING0312_04	MARTINDALE CREEK	E. COLI
GREAT MIAMI RIVER	50800030102	WAYNE	ING0312_05	MARTINDALE CREEK	E. COLI
GREAT MIAMI RIVER	50800030106	HENRY	ING0316_02	SUMMONS CREEK	E. COLI
GREAT MIAMI RIVER	50800030106	HENRY	ING0316_03	SUMMONS CREEK	E. COLI
GREAT MIAMI RIVER	50800030106	HENRY	ING0316_04	SUMMONS CREEK	E. COLI
GREAT MIAMI RIVER	50800030106	HENRY	ING0316_05	SUMMONS CREEK	E. COLI
GREAT MIAMI RIVER	50800030106	HENRY	ING0316_06	SUMMONS CREEK	E. COLI
GREAT MIAMI RIVER	50800030107	WAYNE	ING0317_02	MARTINDALE CREEK	E. COLI
GREAT MIAMI RIVER	50800030107	WAYNE	ING0317_03	MARTINDALE CREEK	E. COLI

GREAT MIAMI RIVER	50800030107	WAYNE	ING0317_04	MARTINDALE CREEK	E. COLI
GREAT MIAMI RIVER	50800030108	WAYNE	ING0318_06	WHITEWATER RIVER	IMPAIRED BIOTIC COMMUNITIES
GREAT MIAMI RIVER	50800030108	WAYNE	ING0318_07	WHITEWATER RIVER	IMPAIRED BIOTIC COMMUNITIES
GREAT MIAMI RIVER	50800030108	WAYNE	ING0318_08	WHITEWATER RIVER	IMPAIRED BIOTIC COMMUNITIES
GREAT MIAMI RIVER	50800030108	WAYNE	ING0318_09	WHITEWATER RIVER	IMPAIRED BIOTIC COMMUNITIES
GREAT MIAMI RIVER	50800030108	WAYNE	ING0318_10	WHITEWATER RIVER	IMPAIRED BIOTIC COMMUNITIES
GREAT MIAMI RIVER	50800030201	RANDOLPH	ING0321_02	MUD CREEK	E. COLI
GREAT MIAMI RIVER	50800030201	RANDOLPH	ING0321_03	MUD CREEK	E. COLI
GREAT MIAMI RIVER	50800030201	RANDOLPH	ING0321_04	MUD CREEK	E. COLI
GREAT MIAMI RIVER	50800030201	RANDOLPH	ING0321_05	MUD CREEK	E. COLI
GREAT MIAMI RIVER	50800030201	RANDOLPH	ING0321_06	MUD CREEK	E. COLI
GREAT MIAMI RIVER	50800030201	RANDOLPH	ING0321_T1002	CREAM RUN	E. COLI
GREAT MIAMI RIVER	50800030201	RANDOLPH	ING0321_T1003	THIN RUN	E. COLI
GREAT MIAMI RIVER	50800030201	RANDOLPH	ING0321_T1004	VANDYKE RUN	E. COLI
GREAT MIAMI RIVER	50800030201	RANDOLPH	ING0321_T1005	CHERRY RUN	E. COLI
GREAT MIAMI RIVER	50800030201	RANDOLPH	ING0321_T1007	NAMELESS RUN	E. COLI
GREAT MIAMI RIVER	50800030205	WAYNE	ING0325_02	WHITEWATER RIVER, WEST FORK	TOTAL MERCURY (FISH TISSUE)
GREAT MIAMI RIVER	50800030205	WAYNE	ING0325_03	WHITEWATER RIVER, WEST FORK	TOTAL MERCURY (FISH TISSUE)
GREAT MIAMI RIVER	50800030301	WAYNE	ING0331_02	NOLANDS FORK	DISSOLVED OXYGEN
GREAT MIAMI RIVER	50800030301	WAYNE	ING0331_02	NOLANDS FORK	IMPAIRED BIOTIC COMMUNITIES
GREAT MIAMI RIVER	50800030301	WAYNE	ING0331_03	NOLANDS FORK	DISSOLVED OXYGEN
GREAT MIAMI RIVER	50800030301	WAYNE	ING0331_03	NOLANDS FORK	IMPAIRED BIOTIC COMMUNITIES
GREAT MIAMI RIVER	50800030301	WAYNE	ING0331_04	NOLANDS FORK	DISSOLVED OXYGEN
GREAT MIAMI RIVER	50800030301	WAYNE	ING0331_04	NOLANDS FORK	IMPAIRED BIOTIC COMMUNITIES
GREAT MIAMI RIVER	50800030303	WAYNE	ING0333_02	NOLANDS FORK	E. COLI
GREAT MIAMI RIVER	50800030303	WAYNE	ING0333_03	NOLANDS FORK	E. COLI
GREAT MIAMI RIVER	50800030303	WAYNE	ING0333_04	NOLANDS FORK	E. COLI
GREAT MIAMI RIVER	50800030303	WAYNE	ING0333_T1022	FREE RUN	E. COLI
GREAT MIAMI RIVER	50800030303	WAYNE	ING0333_T1023	COOL BROOK	E. COLI
GREAT MIAMI RIVER	50800030404	FAYETTE	ING0344_02	WHITEWATER RIVER	TOTAL MERCURY (FISH TISSUE)
GREAT MIAMI RIVER	50800030404	FAYETTE	ING0344_03	WHITEWATER RIVER	TOTAL MERCURY (FISH TISSUE)
GREAT MIAMI RIVER	50800030404	FAYETTE	ING0344_04	WHITEWATER RIVER	TOTAL MERCURY (FISH TISSUE)
GREAT MIAMI RIVER	50800030404	FAYETTE	ING0344_05	WHITEWATER RIVER	TOTAL MERCURY (FISH TISSUE)
GREAT MIAMI	50800030404	FAYETTE	ING0344_06	WHITEWATER	TOTAL MERCURY

RIVER				RIVER	(FISH TISSUE)
GREAT MIAMI RIVER	50800030408	FRANKLIN	ING0348_T1009	WHITEWATER CANAL	E. COLI
GREAT MIAMI RIVER	50800030502	FRANKLIN	ING0352_02	SALT CREEK	DISSOLVED OXYGEN
GREAT MIAMI RIVER	50800030502	FRANKLIN	ING0352_02	SALT CREEK	IMPAIRED BIOTIC COMMUNITIES
GREAT MIAMI RIVER	50800030502	FRANKLIN	ING0352_02	SALT CREEK	NUTRIENTS
GREAT MIAMI RIVER	50800030502	FRANKLIN	ING0352_03	SALT CREEK	DISSOLVED OXYGEN
GREAT MIAMI RIVER	50800030502	FRANKLIN	ING0352_03	SALT CREEK	IMPAIRED BIOTIC COMMUNITIES
GREAT MIAMI RIVER	50800030502	FRANKLIN	ING0352_03	SALT CREEK	NUTRIENTS
GREAT MIAMI RIVER	50800030505	FRANKLIN	ING0355_02	SALT CREEK	IMPAIRED BIOTIC COMMUNITIES
GREAT MIAMI RIVER	50800030505	FRANKLIN	ING0355_T1012	HARVEY BRANCH	IMPAIRED BIOTIC COMMUNITIES
GREAT MIAMI RIVER	50800030605	FRANKLIN	ING0365_T1010	WHITEWATER CANAL	E. COLI
GREAT MIAMI RIVER	50800030602	FRANKLIN	ING0365_T1010	WHITEWATER CANAL	IMPAIRED BIOTIC COMMUNITIES
GREAT MIAMI RIVER	50800030707	WAYNE	ING0377_04	WHITEWATER RIVER, EAST FORK	PCBS (FISH TISSUE)
GREAT MIAMI RIVER	50800030707	WAYNE	ING0377_05	WHITEWATER RIVER, EAST FORK	PCBS (FISH TISSUE)
GREAT MIAMI RIVER	50800030707	WAYNE	ING0377_06	WHITEWATER RIVER, EAST FORK	PCBS (FISH TISSUE)
GREAT MIAMI RIVER	50800030707	WAYNE	ING0377_07	WHITEWATER RIVER, EAST FORK	PCBS (FISH TISSUE)
GREAT MIAMI RIVER	50800030711	UNION	ING037B_02	EAST FORK WHITEWATER RIVER	PCBS (FISH TISSUE)
GREAT MIAMI RIVER	50800030712	UNION	ING037C_05	SILVER CREEK	NUTRIENTS
GREAT MIAMI RIVER	50800030712	UNION	ING037C_06	SILVER CREEK	NUTRIENTS
GREAT MIAMI RIVER	50800030711	UNION	ING037D_04	WHITEWATER RIVER, EAST FORK	PCBS (FISH TISSUE)
GREAT MIAMI RIVER	50800030713	UNION	ING037D_T1004	RICHLAND CREEK	E. COLI
GREAT MIAMI RIVER	50800030714	UNION	ING037E_07	HANNA CREEK	DISSOLVED OXYGEN
GREAT MIAMI RIVER	50800030714	UNION	ING037E_08	HANNA CREEK	DISSOLVED OXYGEN
GREAT MIAMI RIVER	50800030714	UNION	ING037E_T1002	NUTTER CREEK	DISSOLVED OXYGEN
GREAT MIAMI RIVER	50800030714	UNION	ING037E_T1003	HAROLD CREEK	DISSOLVED OXYGEN
GREAT MIAMI RIVER	50800030804	FRANKLIN	ING0384_T1014	RICHLAND CREEK (LTD)	DISSOLVED OXYGEN
GREAT MIAMI RIVER	50800030804	FRANKLIN	ING0384_T1015	RICHLAND CREEK (LTD)	DISSOLVED OXYGEN
GREAT MIAMI RIVER	50800030804	FRANKLIN	ING0384_T1016	RICHLAND CREEK - UNNAMED TRIBUTARY	DISSOLVED OXYGEN
GREAT MIAMI RIVER	50800030804	FRANKLIN	ING0384_T1017	RICHLAND CREEK	DISSOLVED OXYGEN
GREAT MIAMI RIVER	50800030804	FRANKLIN	ING0384_T1018	RICHLAND CREEK - UNNAMED TRIBUTARY	DISSOLVED OXYGEN
GREAT MIAMI RIVER	50800030804	FRANKLIN	ING0384_T1019	RICHLAND CREEK - UNNAMED TRIBUTARY	DISSOLVED OXYGEN
GREAT MIAMI RIVER	50800030805	FRANKLIN	ING0385_02	WHITEWATER RIVER	PCBS (FISH TISSUE)

GREAT MIAMI RIVER	50800030805	FRANKLIN	ING0385_03	WHITEWATER RIVER	PCBS (FISH TISSUE)
GREAT MIAMI RIVER	50800030805	FRANKLIN	ING0385_04	WHITEWATER RIVER	PCBS (FISH TISSUE)
GREAT MIAMI RIVER	50800030806	FRANKLIN	ING0386_T1009	CRANES RUN	DISSOLVED OXYGEN
GREAT MIAMI RIVER	50800030806	DEARBORN	ING0386_T1010	LOGAN CREEK	DISSOLVED OXYGEN
GREAT MIAMI RIVER	50800030806	DEARBORN	ING0386_T1010	LOGAN CREEK	TOTAL MERCURY (FISH TISSUE)
GREAT MIAMI RIVER	50800030806	DEARBORN	ING0386_T1011	LOGAN CREEK	DISSOLVED OXYGEN
GREAT MIAMI RIVER	50800030806	DEARBORN	ING0386_T1011	LOGAN CREEK	TOTAL MERCURY (FISH TISSUE)
GREAT LAKES	40500010801	STEUBEN	INJ0181_T1018	FOLLETTE CREEK	IMPAIRED BIOTIC COMMUNITIES
GREAT LAKES	40500010804	STEUBEN	INJ0184_02	CROOKED CREEK	E. COLI
GREAT LAKES	40500010804	STEUBEN	INJ0184_03	CROOKED CREEK	E. COLI
GREAT LAKES	40500010804	STEUBEN	INJ0185_03	FAWN RIVER	E. COLI
GREAT LAKES	40500011002	STEUBEN	INJ01A2_02	PIGEON CREEK	IMPAIRED BIOTIC COMMUNITIES
GREAT LAKES	40500011002	STEUBEN	INJ01A2_03	PIGEON CREEK	IMPAIRED BIOTIC COMMUNITIES
GREAT LAKES	40500011002	STEUBEN	INJ01A2_04	PIGEON CREEK	IMPAIRED BIOTIC COMMUNITIES
GREAT LAKES	40500011002	STEUBEN	INJ01A2_T1005	JOHNSON DITCH	E. COLI
GREAT LAKES	40500011002	STEUBEN	INJ01A2_T1005A	JOHNSON DITCH	E. COLI
GREAT LAKES	40500011002	STEUBEN	INJ01A2_T1006	MUD CREEK	CHLORIDE
GREAT LAKES	40500011002	STEUBEN	INJ01A2_T1007	MUD CREEK	CHLORIDE
GREAT LAKES	40500011003	STEUBEN	INJ01A3_02	PIGEON CREEK	IMPAIRED BIOTIC COMMUNITIES
GREAT LAKES	40500011003	STEUBEN	INJ01A3_03	PIGEON CREEK	IMPAIRED BIOTIC COMMUNITIES
GREAT LAKES	40500011003	STEUBEN	INJ01A3_04	PIGEON CREEK	IMPAIRED BIOTIC COMMUNITIES
GREAT LAKES	40500011003	STEUBEN	INJ01A3_05	PIGEON CREEK	IMPAIRED BIOTIC COMMUNITIES
GREAT LAKES	40500011003	STEUBEN	INJ01A3_T1007	PIGEON CREEK - UNNAMED TRIBUTARY	E. COLI
GREAT LAKES	40500011003	STEUBEN	INJ01A3_T1007	PIGEON CREEK - UNNAMED TRIBUTARY	IMPAIRED BIOTIC COMMUNITIES
GREAT LAKES	40500011003	STEUBEN	INJ01A3_T1008	MESERVE LAKE INLET	E. COLI
GREAT LAKES	40500011003	STEUBEN	INJ01A3_T1008	MESERVE LAKE INLET	IMPAIRED BIOTIC COMMUNITIES
GREAT LAKES	40500011003	STEUBEN	INJ01A3_T1009	PIGEON CREEK - UNNAMED TRIBUTARY	E. COLI
GREAT LAKES	40500011003	STEUBEN	INJ01A3_T1009	PIGEON CREEK - UNNAMED TRIBUTARY	IMPAIRED BIOTIC COMMUNITIES
GREAT LAKES	40500011003	STEUBEN	INJ01A3_T1010	LONG LAKE INLET	IMPAIRED BIOTIC COMMUNITIES
GREAT LAKES	40500011007	STEUBEN	INJ01A7_T1004	LAKE ARROWHEAD INLET	IMPAIRED BIOTIC COMMUNITIES
GREAT LAKES	40500011007	STEUBEN	INJ01A7_T1005	LAKE ARROWHEAD INLET	IMPAIRED BIOTIC COMMUNITIES
GREAT LAKES	40500011007	STEUBEN	INJ01A7_T1006	LAKE ARROWHEAD INLET	IMPAIRED BIOTIC COMMUNITIES
GREAT LAKES	40500011007	STEUBEN	INJ01A7_T1007	OTTER LAKE INLET	IMPAIRED BIOTIC COMMUNITIES
GREAT LAKES	40500011008	LAGRANGE	INJ01A8_T1010	LITTLE TURKEY LAKE INLET	DISSOLVED OXYGEN
GREAT LAKES	40500011008	LAGRANGE	INJ01A8_T1010	LITTLE TURKEY	IMPAIRED BIOTIC

				LAKE INLET	COMMUNITIES
GREAT LAKES	40500011009	LAGRANGE	INJ01A9_02	PIGEON CREEK	IMPAIRED BIOTIC COMMUNITIES
GREAT LAKES	40500011009	LAGRANGE	INJ01A9_03	PIGEON CREEK	IMPAIRED BIOTIC COMMUNITIES
GREAT LAKES	40500011009	LAGRANGE	INJ01A9_04	PIGEON CREEK	IMPAIRED BIOTIC COMMUNITIES
GREAT LAKES	40500011009	LAGRANGE	INJ01A9_T1002	PIGEON CREEK - UNNAMED TRIBUTARY	IMPAIRED BIOTIC COMMUNITIES
GREAT LAKES	40500011009	LAGRANGE	INJ01A9_T1003	PIGEON CREEK - UNNAMED TRIBUTARY	IMPAIRED BIOTIC COMMUNITIES
GREAT LAKES	40500011010	LAGRANGE	INJ01AA_04	PIGEON CREEK	E. COLI
GREAT LAKES	40500011101	LAGRANGE	INJ01B1_03	FLY CREEK, EAST	DISSOLVED OXYGEN
GREAT LAKES	40500011101	LAGRANGE	INJ01B1_03	FLY CREEK, EAST	E. COLI
GREAT LAKES	40500011101	LAGRANGE	INJ01B1_03	FLY CREEK, EAST	IMPAIRED BIOTIC COMMUNITIES
GREAT LAKES	40500011101	LAGRANGE	INJ01B1_04	FLY CREEK, EAST	DISSOLVED OXYGEN
GREAT LAKES	40500011101	LAGRANGE	INJ01B1_04	FLY CREEK, EAST	E. COLI
GREAT LAKES	40500011101	LAGRANGE	INJ01B1_04	FLY CREEK, EAST	IMPAIRED BIOTIC COMMUNITIES
GREAT LAKES	40500011101	LAGRANGE	INJ01B1_05	FLY CREEK, EAST	DISSOLVED OXYGEN
GREAT LAKES	40500011101	LAGRANGE	INJ01B1_05	FLY CREEK, EAST	IMPAIRED BIOTIC COMMUNITIES
GREAT LAKES	40500011101	LAGRANGE	INJ01B1_06	FLY CREEK, EAST	DISSOLVED OXYGEN
GREAT LAKES	40500011101	LAGRANGE	INJ01B1_06	FLY CREEK, EAST	E. COLI
GREAT LAKES	40500011101	LAGRANGE	INJ01B1_06	FLY CREEK, EAST	IMPAIRED BIOTIC COMMUNITIES
GREAT LAKES	40500011102	LAGRANGE	INJ01B2_04	FLY CREEK	DISSOLVED OXYGEN
GREAT LAKES	40500011102	LAGRANGE	INJ01B2_07	FLY CREEK	DISSOLVED OXYGEN
GREAT LAKES	40500011102	LAGRANGE	INJ01B2_T1001	FLY CREEK	DISSOLVED OXYGEN
GREAT LAKES	40500011103	LAGRANGE	INJ01B3_T1008	CLINE LAKE INLET	E. COLI
GREAT LAKES	40500011103	LAGRANGE	INJ01B3_T1008A	WEIR LAKE INLET	E. COLI
GREAT LAKES	40500011102	LAGRANGE	INJ01B4_T1005	FLY CREEK	DISSOLVED OXYGEN
GREAT LAKES	40500011105	LAGRANGE	INJ01B5_02	PAGE DITCH	IMPAIRED BIOTIC COMMUNITIES
GREAT LAKES	40500011105	LAGRANGE	INJ01B5_03	PAGE DITCH	IMPAIRED BIOTIC COMMUNITIES
GREAT LAKES	40500011105	LAGRANGE	INJ01B5_04	PAGE DITCH	IMPAIRED BIOTIC COMMUNITIES
GREAT LAKES	40500011105	LAGRANGE	INJ01B5_T1005	COTTON LAKE DITCH	E. COLI
GREAT LAKES	40500011105	LAGRANGE	INJ01B5_T1005	COTTON LAKE DITCH	IMPAIRED BIOTIC COMMUNITIES
GREAT LAKES	40500011106	LAGRANGE	INJ01B6_05	PIGEON RIVER	PCBS (FISH TISSUE)
GREAT LAKES	40500011106	LAGRANGE	INJ01B6_06	PIGEON RIVER	PCBS (FISH TISSUE)
GREAT LAKES	40500011106	LAGRANGE	INJ01B6_07	PIGEON RIVER	PCBS (FISH TISSUE)
GREAT LAKES	40500011106	LAGRANGE	INJ01B6_T1005	SCOTT MILLPOND INLET	PCBS (FISH TISSUE)
GREAT LAKES	40500011107	LAGRANGE	INJ01B7_T1002	FETCH DITCH	IMPAIRED BIOTIC COMMUNITIES
GREAT LAKES	40500011107	LAGRANGE	INJ01B7_T1003	FETCH DITCH	IMPAIRED BIOTIC COMMUNITIES
GREAT LAKES	40500011201	LAGRANGE	INJ01C2_T1002	LITTLE ELKHART RIVER - UNNAMED TRIBUTARY	DISSOLVED OXYGEN
GREAT LAKES	40500011201	LAGRANGE	INJ01C2_T1002	LITTLE ELKHART RIVER - UNNAMED TRIBUTARY	E. COLI
GREAT LAKES	40500011201	LAGRANGE	INJ01C2_T1002	LITTLE ELKHART RIVER - UNNAMED TRIBUTARY	IMPAIRED BIOTIC COMMUNITIES
GREAT LAKES	40500011201	LAGRANGE	INJ01C2_T1003A	LITTLE ELKHART	DISSOLVED OXYGEN

				RIVER - UNNAMED TRIBUTARY	
GREAT LAKES	40500011201	LAGRANGE	INJ01C2_T1003A	LITTLE ELKHART RIVER - UNNAMED TRIBUTARY	E. COLI
GREAT LAKES	40500011201	LAGRANGE	INJ01C2_T1003A	LITTLE ELKHART RIVER - UNNAMED TRIBUTARY	IMPAIRED BIOTIC COMMUNITIES
GREAT LAKES	40500011204	LAGRANGE	INJ01C4_05	LITTLE ELKHART RIVER	E. COLI
GREAT LAKES	40500011204	ELKHART	INJ01C4_06	LITTLE ELKHART RIVER	E. COLI
GREAT LAKES	40500011204	ELKHART	INJ01C4_07	LITTLE ELKHART RIVER	E. COLI
GREAT LAKES	40500011204	ELKHART	INJ01C4_08	LITTLE ELKHART RIVER	E. COLI
GREAT LAKES	40500011204	ELKHART	INJ01C4_09	LITTLE ELKHART RIVER	E. COLI
GREAT LAKES	40500011204	LAGRANGE	INJ01C4_T1008	HAARER DITCH	E. COLI
GREAT LAKES	40500011204	ELKHART	INJ01C4_T1009	LITTLE ELKHART RIVER - UNNAMED TRIBUTARY	E. COLI
GREAT LAKES	40500011204	ELKHART	INJ01C4_T1010	LITTLE ELKHART RIVER - UNNAMED TRIBUTARY	E. COLI
GREAT LAKES	40500011205	ELKHART	INJ01C5_04	LITTLE ELKHART RIVER	E. COLI
GREAT LAKES	40500011205	ELKHART	INJ01C5_04	LITTLE ELKHART RIVER	IMPAIRED BIOTIC COMMUNITIES
GREAT LAKES	40500011205	ELKHART	INJ01C5_05	LITTLE ELKHART RIVER	E. COLI
GREAT LAKES	40500011205	ELKHART	INJ01C5_05	LITTLE ELKHART RIVER	IMPAIRED BIOTIC COMMUNITIES
GREAT LAKES	40500011505	NOBLE	INJ01F5_02	ELKHART RIVER, MIDDLE BRANCH	DISSOLVED OXYGEN
GREAT LAKES	40500011505	NOBLE	INJ01F5_02	ELKHART RIVER, MIDDLE BRANCH	E. COLI
GREAT LAKES	40500011505	NOBLE	INJ01F5_02	ELKHART RIVER, MIDDLE BRANCH	IMPAIRED BIOTIC COMMUNITIES
GREAT LAKES	40500011505	NOBLE	INJ01F5_03	ELKHART RIVER, MIDDLE BRANCH	DISSOLVED OXYGEN
GREAT LAKES	40500011505	NOBLE	INJ01F5_03	ELKHART RIVER, MIDDLE BRANCH	E. COLI
GREAT LAKES	40500011505	NOBLE	INJ01F5_03	ELKHART RIVER, MIDDLE BRANCH	IMPAIRED BIOTIC COMMUNITIES
GREAT LAKES	40500011506	NOBLE	INJ01F6_T1010	GRETZINGER DITCH	E. COLI
GREAT LAKES	40500011506	NOBLE	INJ01F6_T1010	GRETZINGER DITCH	IMPAIRED BIOTIC COMMUNITIES
GREAT LAKES	40500011506	NOBLE	INJ01F6_T1010A	GRETZINGER DITCH	E. COLI
GREAT LAKES	40500011506	NOBLE	INJ01F6_T1010A	GRETZINGER DITCH	IMPAIRED BIOTIC COMMUNITIES
GREAT LAKES	40500011507	NOBLE	INJ01F7_02	ELKHART RIVER, NORTH BRANCH	E. COLI
GREAT LAKES	40500011507	NOBLE	INJ01F7_03	ELKHART RIVER, NORTH BRANCH	E. COLI
GREAT LAKES	40500011602	NOBLE	INJ01G2_02	CARROL CREEK	E. COLI
GREAT LAKES	40500011602	NOBLE	INJ01G2_02	CARROL CREEK	IMPAIRED BIOTIC COMMUNITIES
GREAT LAKES	40500011602	NOBLE	INJ01G2_03	CARROL CREEK	E. COLI
GREAT LAKES	40500011602	NOBLE	INJ01G2_03	CARROL CREEK	IMPAIRED BIOTIC COMMUNITIES
GREAT LAKES	40500011602	NOBLE	INJ01G2_T1006	CUB LAKE INLET	E. COLI
GREAT LAKES	40500011602	NOBLE	INJ01G2_T1006	CUB LAKE INLET	IMPAIRED BIOTIC COMMUNITIES
GREAT LAKES	40500011602	NOBLE	INJ01G2_T1007	CARROL CREEK - UNNAMED TRIBUTARY	E. COLI

GREAT LAKES	40500011602	NOBLE	INJ01G2_T1007	CARROL CREEK - UNNAMED TRIBUTARY	IMPAIRED BIOTIC COMMUNITIES
GREAT LAKES	40500011602	NOBLE	INJ01G2_T1010	DEEP LAKE OUTLET	E. COLI
GREAT LAKES	40500011602	NOBLE	INJ01G2_T1010	DEEP LAKE OUTLET	IMPAIRED BIOTIC COMMUNITIES
GREAT LAKES	40500011602	NOBLE	INJ01G2_T1010A	DEEP LAKE INLET	E. COLI
GREAT LAKES	40500011602	NOBLE	INJ01G2_T1010A	DEEP LAKE INLET	IMPAIRED BIOTIC COMMUNITIES
GREAT LAKES	40500011603	NOBLE	INJ01G3_02	CROFT DITCH	E. COLI
GREAT LAKES	40500011603	NOBLE	INJ01G3_03	CROFT DITCH	E. COLI
GREAT LAKES	40500011603	NOBLE	INJ01G3_04	CROFT DITCH	E. COLI
GREAT LAKES	40500011604	NOBLE	INJ01G4_04	ELKHART RIVER, SOUTH BRANCH	E. COLI
GREAT LAKES	40500011604	NOBLE	INJ01G4_04	ELKHART RIVER, SOUTH BRANCH	IMPAIRED BIOTIC COMMUNITIES
GREAT LAKES	40500011604	NOBLE	INJ01G4_05	ELKHART RIVER, SOUTH BRANCH	E. COLI
GREAT LAKES	40500011604	NOBLE	INJ01G4_05	ELKHART RIVER, SOUTH BRANCH	IMPAIRED BIOTIC COMMUNITIES
GREAT LAKES	40500011605	NOBLE	INJ01G5_02	ELKHART RIVER, SOUTH BRANCH	E. COLI
GREAT LAKES	40500011605	NOBLE	INJ01G5_03	ELKHART RIVER, SOUTH BRANCH	E. COLI
GREAT LAKES	40500011605	NOBLE	INJ01G5_04	ELKHART RIVER, SOUTH BRANCH	E. COLI
GREAT LAKES	40500011605	NOBLE	INJ01G5_T1004	ELKHART RIVER, SOUTH BRANCH	E. COLI
GREAT LAKES	40500011704	KOSCIUSKO	INJ01H4_02	TURKEY CREEK	E. COLI
GREAT LAKES	40500011704	KOSCIUSKO	INJ01H4_03	TURKEY CREEK	E. COLI
GREAT LAKES	40500011704	KOSCIUSKO	INJ01H4_04	TURKEY CREEK	E. COLI
GREAT LAKES	40500011704	KOSCIUSKO	INJ01H4_T1003	HOOPINGARNER DITCH	E. COLI
GREAT LAKES	40500011704	KOSCIUSKO	INJ01H4_T1004	SKINNER DITCH	E. COLI
GREAT LAKES	40500011704	KOSCIUSKO	INJ01H4_T1005	SKINNER DITCH	E. COLI
GREAT LAKES	40500011704	ELKHART	INJ01H4_T1006	TURKEY CREEK - UNNAMED TRIBUTARY	E. COLI
GREAT LAKES	40500011705	KOSCIUSKO	INJ01H5_02	TURKEY CREEK	E. COLI
GREAT LAKES	40500011705	KOSCIUSKO	INJ01H5_02	TURKEY CREEK	IMPAIRED BIOTIC COMMUNITIES
GREAT LAKES	40500011705	KOSCIUSKO	INJ01H5_03	TURKEY CREEK	E. COLI
GREAT LAKES	40500011705	KOSCIUSKO	INJ01H5_03	TURKEY CREEK	IMPAIRED BIOTIC COMMUNITIES
GREAT LAKES	40500011706	ELKHART	INJ01H6_03	BERLIN COURT DITCH	DISSOLVED OXYGEN
GREAT LAKES	40500011706	ELKHART	INJ01H6_03	BERLIN COURT DITCH	E. COLI
GREAT LAKES	40500011706	ELKHART	INJ01H6_03	BERLIN COURT DITCH	NUTRIENTS
GREAT LAKES	40500011706	ELKHART	INJ01H6_04	BERLIN COURT DITCH (LTD)	DISSOLVED OXYGEN
GREAT LAKES	40500011706	ELKHART	INJ01H6_04	BERLIN COURT DITCH (LTD)	E. COLI
GREAT LAKES	40500011706	ELKHART	INJ01H6_04	BERLIN COURT DITCH (LTD)	NUTRIENTS
GREAT LAKES	40500011707	KOSCIUSKO	INJ01H7_05	TURKEY CREEK	E. COLI
GREAT LAKES	40500011707	KOSCIUSKO	INJ01H7_06	TURKEY CREEK	E. COLI
GREAT LAKES	40500011707	KOSCIUSKO	INJ01H7_07	TURKEY CREEK	E. COLI
GREAT LAKES	40500011708	ELKHART	INJ01H8_02	TURKEY CREEK	E. COLI
GREAT LAKES	40500011708	ELKHART	INJ01H8_03	TURKEY CREEK	E. COLI
GREAT LAKES	40500011709	ELKHART	INJ01H9_02	TURKEY CREEK	E. COLI
GREAT LAKES	40500011709	ELKHART	INJ01H9_03	TURKEY CREEK	E. COLI

GREAT LAKES	40500011801	ELKHART	INJ01I1_01	STONY CREEK	E. COLI
GREAT LAKES	40500011801	ELKHART	INJ01I1_02	STONY CREEK	E. COLI
GREAT LAKES	40500011801	ELKHART	INJ01I1_T1001	MCALLISTER DITCH	E. COLI
GREAT LAKES	40500011801	ELKHART	INJ01I1_T1002	MCALLISTER DITCH - UNNAMED TRIBUTARY	E. COLI
GREAT LAKES	40500011801	ELKHART	INJ01I1_T1002A	FISH LAKE INLET	E. COLI
GREAT LAKES	40500011802	NOBLE	INJ01I2_01	ELKHART RIVER	E. COLI
GREAT LAKES	40500011802	NOBLE	INJ01I2_02	ELKHART RIVER	E. COLI
GREAT LAKES	40500011802	NOBLE	INJ01I2_03	ELKHART RIVER	E. COLI
GREAT LAKES	40500011802	NOBLE	INJ01I2_T1004	ELKHART RIVER - UNNAMED TRIBUTARY	E. COLI
GREAT LAKES	40500011803	NOBLE	INJ01I3_01	SOLOMON CREEK	E. COLI
GREAT LAKES	40500011803	NOBLE	INJ01I3_01	SOLOMON CREEK	IMPAIRED BIOTIC COMMUNITIES
GREAT LAKES	40500011803	NOBLE	INJ01I3_02	SOLOMON CREEK	E. COLI
GREAT LAKES	40500011803	NOBLE	INJ01I3_02	SOLOMON CREEK	IMPAIRED BIOTIC COMMUNITIES
GREAT LAKES	40500011803	NOBLE	INJ01I3_T1001	IDEN BRANCH	E. COLI
GREAT LAKES	40500011804	ELKHART	INJ01I4_02	SOLOMON CREEK	E. COLI
GREAT LAKES	40500011804	ELKHART	INJ01I4_03	SOLOMON CREEK	E. COLI
GREAT LAKES	40500011804	KOSCIUSKO	INJ01I4_T1005	CROMWELL DITCH	CHLORIDE
GREAT LAKES	40500011804	KOSCIUSKO	INJ01I4_T1005	CROMWELL DITCH	DISSOLVED OXYGEN
GREAT LAKES	40500011804	KOSCIUSKO	INJ01I4_T1005	CROMWELL DITCH	E. COLI
GREAT LAKES	40500011804	KOSCIUSKO	INJ01I4_T1005	CROMWELL DITCH	IMPAIRED BIOTIC COMMUNITIES
GREAT LAKES	40500011804	KOSCIUSKO	INJ01I4_T1005	CROMWELL DITCH	NUTRIENTS
GREAT LAKES	40500011804	KOSCIUSKO	INJ01I4_T1006	CROMWELL DITCH	CHLORIDE
GREAT LAKES	40500011804	KOSCIUSKO	INJ01I4_T1006	CROMWELL DITCH	DISSOLVED OXYGEN
GREAT LAKES	40500011804	KOSCIUSKO	INJ01I4_T1006	CROMWELL DITCH	E. COLI
GREAT LAKES	40500011804	KOSCIUSKO	INJ01I4_T1006	CROMWELL DITCH	IMPAIRED BIOTIC COMMUNITIES
GREAT LAKES	40500011804	KOSCIUSKO	INJ01I4_T1006	CROMWELL DITCH	NUTRIENTS
GREAT LAKES	40500011805	ELKHART	INJ01I5_01	ELKHART RIVER	E. COLI
GREAT LAKES	40500011805	ELKHART	INJ01I5_02	ELKHART RIVER	E. COLI
GREAT LAKES	40500011805	ELKHART	INJ01I5_03	ELKHART RIVER	E. COLI
GREAT LAKES	40500011805	ELKHART	INJ01I5_04	ELKHART RIVER	E. COLI
GREAT LAKES	40500011805	ELKHART	INJ01I5_T1001	LONG DITCH	E. COLI
GREAT LAKES	40500011805	ELKHART	INJ01I5_T1004	ELKHART RIVER HYDRAULIC CANAL	E. COLI
GREAT LAKES	40500011805	ELKHART	INJ01I5_T1006	ELKHART RIVER - UNNAMED TRIBUTARY	E. COLI
GREAT LAKES	40500011901	ELKHART	INJ01J1_04	ROCK RUN CREEK	E. COLI
GREAT LAKES	40500011901	ELKHART	INJ01J1_05	ROCK RUN CREEK	E. COLI
GREAT LAKES	40500011901	ELKHART	INJ01J1_T1005	ROCK RUN CREEK - UNNAMED TRIBUTARY	E. COLI
GREAT LAKES	40500011901	ELKHART	INJ01J1_T1006	ROCK RUN CREEK - UNNAMED TRIBUTARY	E. COLI
GREAT LAKES	40500011902	ELKHART	INJ01J2_06	ROCK RUN CREEK	E. COLI
GREAT LAKES	40500011902	ELKHART	INJ01J2_07	ROCK RUN CREEK	E. COLI
GREAT LAKES	40500011902	ELKHART	INJ01J2_08	ROCK RUN CREEK	E. COLI
GREAT LAKES	40500011902	ELKHART	INJ01J2_T1013	ROCK RUN CREEK - UNNAMED TRIBUTARY	E. COLI
GREAT LAKES	40500011902	ELKHART	INJ01J2_T1014	ROCK RUN CREEK - UNNAMED TRIBUTARY	E. COLI
GREAT LAKES	40500011904	ELKHART	INJ01J4_03	ELKHART RIVER	E. COLI

GREAT LAKES	40500011904	ELKHART	INJ01J4_03	ELKHART RIVER	PCBS (FISH TISSUE)
GREAT LAKES	40500011904	ELKHART	INJ01J4_04	ELKHART RIVER	E. COLI
GREAT LAKES	40500011904	ELKHART	INJ01J4_05	ELKHART RIVER	E. COLI
GREAT LAKES	40500011904	ELKHART	INJ01J4_09	ELKHART RIVER	E. COLI
GREAT LAKES	40500011904	ELKHART	INJ01J4_09	ELKHART RIVER	PCBS (FISH TISSUE)
GREAT LAKES	40500011904	ELKHART	INJ01J4_10	ELKHART RIVER	E. COLI
GREAT LAKES	40500011904	ELKHART	INJ01J4_10	ELKHART RIVER	PCBS (FISH TISSUE)
GREAT LAKES	40500011904	ELKHART	INJ01J4_T1005	ELKHART RIVER - UNNAMED TRIBUTARY	E. COLI
GREAT LAKES	40500011904	ELKHART	INJ01J4_T1006	ELKHART RIVER HYDRAULIC CANAL	E. COLI
GREAT LAKES	40500012001	ELKHART	INJ01K1_02	SAINT JOSEPH RIVER	PCBS (FISH TISSUE)
GREAT LAKES	40500012001	ELKHART	INJ01K1_03	SAINT JOSEPH RIVER	PCBS (FISH TISSUE)
GREAT LAKES	40500012002	ELKHART	INJ01K2_03	PINE CREEK	E. COLI
GREAT LAKES	40500012002	ELKHART	INJ01K2_04	PINE CREEK	E. COLI
GREAT LAKES	40500012002	ELKHART	INJ01K2_05	PINE CREEK	E. COLI
GREAT LAKES	40500012002	ELKHART	INJ01K2_T1005	NORTH BRANCH PINE CREEK	E. COLI
GREAT LAKES	40500012002	ELKHART	INJ01K2_T1006	SOUTH BRANCH PINE CREEK	E. COLI
GREAT LAKES	40500012002	ELKHART	INJ01K2_T1007	PINE CREEK - UNNAMED TRIBUTARY	E. COLI
GREAT LAKES	40500012002	ELKHART	INJ01K2_T1008	PINE CREEK - UNNAMED TRIBUTARY	E. COLI
GREAT LAKES	40500012002	ELKHART	INJ01K2_T1008A	PINE CREEK - UNNAMED TRIBUTARY	E. COLI
GREAT LAKES	40500012002	ELKHART	INJ01K2_T1009	INDIAN CREEK	E. COLI
GREAT LAKES	40500012002	ELKHART	INJ01K2_T1010	INDIAN CREEK	E. COLI
GREAT LAKES	40500012004	ELKHART	INJ01K4_04	SAINT JOSEPH RIVER	IMPAIRED BIOTIC COMMUNITIES
GREAT LAKES	40500012004	ELKHART	INJ01K4_04	SAINT JOSEPH RIVER	PCBS (FISH TISSUE)
GREAT LAKES	40500012004	ELKHART	INJ01K4_05	SAINT JOSEPH RIVER	IMPAIRED BIOTIC COMMUNITIES
GREAT LAKES	40500012004	ELKHART	INJ01K4_05	SAINT JOSEPH RIVER	PCBS (FISH TISSUE)
GREAT LAKES	40500012004	ELKHART	INJ01K4_06	SAINT JOSEPH RIVER	PCBS (FISH TISSUE)
GREAT LAKES	40500012004	ELKHART	INJ01K4_07	SAINT JOSEPH RIVER	PCBS (FISH TISSUE)
GREAT LAKES	40500012004	ELKHART	INJ01K4_08	SAINT JOSEPH RIVER	PCBS (FISH TISSUE)
GREAT LAKES	40500012004	ELKHART	INJ01K4_T1006	SAINT JOSEPH RIVER - UNNAMED TRIBUTARY	IMPAIRED BIOTIC COMMUNITIES
GREAT LAKES	40500012004	ELKHART	INJ01K4_T1006	SAINT JOSEPH RIVER - UNNAMED TRIBUTARY	PCBS (FISH TISSUE)
GREAT LAKES	40500012004	ELKHART	INJ01K4_T1007	SAINT JOSEPH RIVER - UNNAMED TRIBUTARY	PCBS (FISH TISSUE)
GREAT LAKES	40500012004	ELKHART	INJ01K4_T1009	SAINT JOSEPH RIVER - UNNAMED TRIBUTARY	PCBS (FISH TISSUE)
GREAT LAKES	40500012101	ST JOSEPH	INJ01L1_02	GRIMES DITCH	DISSOLVED OXYGEN
GREAT LAKES	40500012101	ST JOSEPH	INJ01L1_02	GRIMES DITCH	E. COLI
GREAT LAKES	40500012101	ST JOSEPH	INJ01L1_02	GRIMES DITCH	IMPAIRED BIOTIC COMMUNITIES
GREAT LAKES	40500012101	ST JOSEPH	INJ01L1_02	GRIMES DITCH	NUTRIENTS

GREAT LAKES	40500012101	ST JOSEPH	INJ01L1_T1002	GRIMES DITCH	DISSOLVED OXYGEN
GREAT LAKES	40500012101	ST JOSEPH	INJ01L1_T1002	GRIMES DITCH	E. COLI
GREAT LAKES	40500012101	ST JOSEPH	INJ01L1_T1002	GRIMES DITCH	IMPAIRED BIOTIC COMMUNITIES
GREAT LAKES	40500012101	ST JOSEPH	INJ01L1_T1002	GRIMES DITCH	NUTRIENTS
GREAT LAKES	40500012101	ST JOSEPH	INJ01L1_T1003	GRIMES DITCH	DISSOLVED OXYGEN
GREAT LAKES	40500012101	ST JOSEPH	INJ01L1_T1003	GRIMES DITCH	E. COLI
GREAT LAKES	40500012101	ST JOSEPH	INJ01L1_T1003	GRIMES DITCH	IMPAIRED BIOTIC COMMUNITIES
GREAT LAKES	40500012101	ST JOSEPH	INJ01L1_T1003	GRIMES DITCH	NUTRIENTS
GREAT LAKES	40500012101	ST JOSEPH	INJ01L1_T1004	GRIMES DITCH	DISSOLVED OXYGEN
GREAT LAKES	40500012101	ST JOSEPH	INJ01L1_T1004	GRIMES DITCH	E. COLI
GREAT LAKES	40500012101	ST JOSEPH	INJ01L1_T1004	GRIMES DITCH	IMPAIRED BIOTIC COMMUNITIES
GREAT LAKES	40500012101	ST JOSEPH	INJ01L1_T1004	GRIMES DITCH	NUTRIENTS
GREAT LAKES	40500012102	ELKHART	INJ01L2_T1002	WISLER DITCH	AMMONIA
GREAT LAKES	40500012102	ELKHART	INJ01L2_T1002	WISLER DITCH	IMPAIRED BIOTIC COMMUNITIES
GREAT LAKES	40500012102	ELKHART	INJ01L2_T1002	WISLER DITCH	NUTRIENTS
GREAT LAKES	40500012102	ELKHART	INJ01L2_T1003	MILLER DITCH	AMMONIA
GREAT LAKES	40500012102	ELKHART	INJ01L2_T1003	MILLER DITCH	IMPAIRED BIOTIC COMMUNITIES
GREAT LAKES	40500012102	ELKHART	INJ01L2_T1003	MILLER DITCH	NUTRIENTS
GREAT LAKES	40500012103	ELKHART	INJ01L3_02	BAUGO CREEK	IMPAIRED BIOTIC COMMUNITIES
GREAT LAKES	40500012103	ELKHART	INJ01L3_03	BAUGO CREEK	IMPAIRED BIOTIC COMMUNITIES
GREAT LAKES	40500012104	ELKHART	INJ01L4_03	BAUGO CREEK	E. COLI
GREAT LAKES	40500012104	ST JOSEPH	INJ01L4_T1003	ROGERS DITCH	E. COLI
GREAT LAKES	40500012104	ST JOSEPH	INJ01L4_T1004	ROGERS DITCH	E. COLI
GREAT LAKES	40500012104	ST JOSEPH	INJ01L4_T1005	ROGERS DITCH	E. COLI
GREAT LAKES	40500012201	ELKHART	INJ01M1_02	COBUS CREEK	E. COLI
GREAT LAKES	40500012201	ELKHART	INJ01M1_02	COBUS CREEK	IMPAIRED BIOTIC COMMUNITIES
GREAT LAKES	40500012201	ELKHART	INJ01M1_04	COBUS CREEK	E. COLI
GREAT LAKES	40500012201	ELKHART	INJ01M1_04	COBUS CREEK	IMPAIRED BIOTIC COMMUNITIES
GREAT LAKES	40500012202	ELKHART	INJ01M2_05	SAINT JOSEPH RIVER	PCBS (FISH TISSUE)
GREAT LAKES	40500012202	ELKHART	INJ01M2_06	SAINT JOSEPH RIVER	PCBS (FISH TISSUE)
GREAT LAKES	40500012202	ELKHART	INJ01M2_07	SAINT JOSEPH RIVER	PCBS (FISH TISSUE)
GREAT LAKES	40500012202	ELKHART	INJ01M2_08	SAINT JOSEPH RIVER	PCBS (FISH TISSUE)
GREAT LAKES	40500012202	ELKHART	INJ01M2_T1005	CRAWFORD DITCH	PCBS (FISH TISSUE)
GREAT LAKES	40500012203	ST JOSEPH	INJ01M3_02	SAINT JOSEPH RIVER	PCBS (FISH TISSUE)
GREAT LAKES	40500012203	ST JOSEPH	INJ01M3_03	SAINT JOSEPH RIVER	PCBS (FISH TISSUE)
GREAT LAKES	40500012203	ST JOSEPH	INJ01M3_04	SAINT JOSEPH RIVER	PCBS (FISH TISSUE)
GREAT LAKES	40500012203	ST JOSEPH	INJ01M3_05	SAINT JOSEPH RIVER (COLDWATER)	PCBS (FISH TISSUE)
GREAT LAKES	40500012203	ST JOSEPH	INJ01M3_T1004	ELLER DITCH (COLDWATER)	E. COLI
GREAT LAKES	40500012203	ST JOSEPH	INJ01M3_T1004	ELLER DITCH (COLDWATER)	IMPAIRED BIOTIC COMMUNITIES
GREAT LAKES	40500012203	ST JOSEPH	INJ01M3_T1004	ELLER DITCH (COLDWATER)	PCBS (FISH TISSUE)
GREAT LAKES	40500012204	ST. JOSEPH	INJ01M4_02	SAINT JOSEPH RIVER	PCBS (FISH TISSUE)

				(COLDWATER)	
GREAT LAKES	40500012204	ST. JOSEPH	INJ01M4_03	SAINT JOSEPH RIVER (COLDWATER)	PCBS (FISH TISSUE)
GREAT LAKES	40500012204	ST. JOSEPH	INJ01M4_04	SAINT JOSEPH RIVER (COLDWATER)	PCBS (FISH TISSUE)
GREAT LAKES	40500012204	ST JOSEPH	INJ01M4_T1005	WILLOW CREEK (COLDWATER)	E. COLI
GREAT LAKES	40500012204	ST JOSEPH	INJ01M4_T1005	WILLOW CREEK (COLDWATER)	IMPAIRED BIOTIC COMMUNITIES
GREAT LAKES	40500012205	ST JOSEPH	INJ01M5_02	SAINT JOSEPH RIVER (COLDWATER)	PCBS (FISH TISSUE)
GREAT LAKES	40500012205	ST JOSEPH	INJ01M5_03	SAINT JOSEPH RIVER (COLDWATER)	PCBS (FISH TISSUE)
GREAT LAKES	40500012205	ST JOSEPH	INJ01M5_04	SAINT JOSEPH RIVER (COLDWATER)	PCBS (FISH TISSUE)
GREAT LAKES	40500012205	ST JOSEPH	INJ01M5_05	SAINT JOSEPH RIVER (COLDWATER)	PCBS (FISH TISSUE)
GREAT LAKES	40500012205	ST JOSEPH	INJ01M5_T1004	BOWMAN CREEK (COLDWATER)	E. COLI
GREAT LAKES	40500012205	ST JOSEPH	INJ01M5_T1004	BOWMAN CREEK (COLDWATER)	IMPAIRED BIOTIC COMMUNITIES
GREAT LAKES	40500012205	ST JOSEPH	INJ01M5_T1004	BOWMAN CREEK (COLDWATER)	PCBS (FISH TISSUE)
GREAT LAKES	40500012205	ST JOSEPH	INJ01M5_T1004A	BOWMAN CREEK (COLDWATER)	E. COLI
GREAT LAKES	40500012205	ST JOSEPH	INJ01M5_T1004A	BOWMAN CREEK (COLDWATER)	IMPAIRED BIOTIC COMMUNITIES
GREAT LAKES	40500012206	ST JOSEPH	INJ01M6_02	JUDAY CREEK (COLDWATER)	E. COLI
GREAT LAKES	40500012206	ST JOSEPH	INJ01M6_03	JUDAY CREEK (COLDWATER)	E. COLI
GREAT LAKES	40500012206	ST JOSEPH	INJ01M6_04	JUDAY CREEK (COLDWATER)	E. COLI
GREAT LAKES	40500012206	ST JOSEPH	INJ01M6_T1001	JUDAY CREEK (COLDWATER)	E. COLI
GREAT LAKES	40500012206	ST JOSEPH	INJ01M6_T1002	JUDAY CREEK (COLDWATER)	E. COLI
GREAT LAKES	40500012206	ST JOSEPH	INJ01M6_T1003	JUDAY CREEK (COLDWATER)	E. COLI
GREAT LAKES	40500012207	ST JOSEPH	INJ01M7_02	SAINT JOSEPH RIVER (COLDWATER)	PCBS (FISH TISSUE)
GREAT LAKES	40500012207	ST JOSEPH	INJ01M7_03	SAINT JOSEPH RIVER (COLDWATER)	PCBS (FISH TISSUE)
GREAT LAKES	40500012207	ST JOSEPH	INJ01M7_T1002	SAINT JOSEPH RIVER - UNNAMED TRIBUTARY (COLDWATER)	PCBS (FISH TISSUE)
GREAT LAKES	40500012208	ST JOSEPH	INJ01M8_01	SAINT JOSEPH RIVER (COLDWATER)	PCBS (FISH TISSUE)
GREAT LAKES	40500012208	ST JOSEPH	INJ01M8_T1002	SAINT JOSEPH RIVER - UNNAMED TRIBUTARY (COLDWATER)	IMPAIRED BIOTIC COMMUNITIES
UPPER ILLINOIS RIVER	71200010105	ST JOSEPH	INK0115_02	POTATO CREEK	IMPAIRED BIOTIC COMMUNITIES
UPPER ILLINOIS RIVER	71200010105	ST JOSEPH	INK0115_02	POTATO CREEK	PCBS (FISH TISSUE)
UPPER ILLINOIS RIVER	71200010105	ST JOSEPH	INK0115_03	POTATO CREEK	IMPAIRED BIOTIC COMMUNITIES
UPPER ILLINOIS	71200010105	ST JOSEPH	INK0115_03	POTATO CREEK	PCBS (FISH TISSUE)

RIVER					
UPPER ILLINOIS RIVER	71200010203	ST JOSEPH	INK0123_02	GEYER DITCH	PCBS (FISH TISSUE)
UPPER ILLINOIS RIVER	71200010203	ST JOSEPH	INK0123_03	GEYER DITCH	PCBS (FISH TISSUE)
UPPER ILLINOIS RIVER	71200010203	ST JOSEPH	INK0123_T1005	GEYER DITCH - UNNAMED TRIBUTARY	PCBS (FISH TISSUE)
UPPER ILLINOIS RIVER	71200010203	ST JOSEPH	INK0123_T1006	GEYER DITCH - UNNAMED TRIBUTARY	PCBS (FISH TISSUE)
UPPER ILLINOIS RIVER	71200010209	ST JOSEPH	INK0124_04	NIESPODZIANY DITCH	IMPAIRED BIOTIC COMMUNITIES
UPPER ILLINOIS RIVER	71200010204	ST JOSEPH	INK0124_04	NIESPODZIANY DITCH	PCBS (FISH TISSUE)
UPPER ILLINOIS RIVER	71200010204	ST JOSEPH	INK0124_05	NIESPODZIANY DITCH	IMPAIRED BIOTIC COMMUNITIES
UPPER ILLINOIS RIVER	71200010204	ST JOSEPH	INK0124_06	NIESPODZIANY DITCH	IMPAIRED BIOTIC COMMUNITIES
UPPER ILLINOIS RIVER	71200010204	ST JOSEPH	INK0124_T1006	NIESPODZIANY DITCH - UNNAMED TRIBUTARY	IMPAIRED BIOTIC COMMUNITIES
UPPER ILLINOIS RIVER	71200010204	ST JOSEPH	INK0124_T1010	NIESPODZIANY DITCH - UNNAMED TRIBUTARY	IMPAIRED BIOTIC COMMUNITIES
UPPER ILLINOIS RIVER	71200010204	ST JOSEPH	INK0124_T1011	NIESPODZIANY DITCH - UNNAMED TRIBUTARY	IMPAIRED BIOTIC COMMUNITIES
UPPER ILLINOIS RIVER	71200010206	ST JOSEPH	INK0126_02B	SCHANG DITCH - UNNAMED TRIBUTARY	IMPAIRED BIOTIC COMMUNITIES
UPPER ILLINOIS RIVER	71200010206	ST JOSEPH	INK0126_03	DIXON DITCH	IMPAIRED BIOTIC COMMUNITIES
UPPER ILLINOIS RIVER	71200010206	ST JOSEPH	INK0126_03	DIXON DITCH	PCBS (FISH TISSUE)
UPPER ILLINOIS RIVER	71200010206	ST JOSEPH	INK0126_T1001	SCHANG DITCH	IMPAIRED BIOTIC COMMUNITIES
UPPER ILLINOIS RIVER	71200010206	ST JOSEPH	INK0126_T1002	ALDRICH DITCH	IMPAIRED BIOTIC COMMUNITIES
UPPER ILLINOIS RIVER	71200010206	ST JOSEPH	INK0126_T1003	ALDRICH DITCH	IMPAIRED BIOTIC COMMUNITIES
UPPER ILLINOIS RIVER	71200010206	ST JOSEPH	INK0126_T1004	DIXON DITCH - UNNAMED TRIBUTARY	IMPAIRED BIOTIC COMMUNITIES
UPPER ILLINOIS RIVER	71200010206	ST JOSEPH	INK0126_T1004	DIXON DITCH - UNNAMED TRIBUTARY	PCBS (FISH TISSUE)
UPPER ILLINOIS RIVER	71200010206	ST JOSEPH	INK0126_T1005	DIXON DITCH - UNNAMED TRIBUTARY	IMPAIRED BIOTIC COMMUNITIES
UPPER ILLINOIS RIVER	71200010206	ST JOSEPH	INK0126_T1005	DIXON DITCH - UNNAMED TRIBUTARY	PCBS (FISH TISSUE)
UPPER ILLINOIS RIVER	71200010209	ST JOSEPH	INK0129_01	KANKAKEE RIVER	PCBS (FISH TISSUE)
UPPER ILLINOIS RIVER	71200010209	ST JOSEPH	INK0129_02	KANKAKEE RIVER	PCBS (FISH TISSUE)
UPPER ILLINOIS RIVER	71200010305	ST JOSEPH	INK0135_03	STOCK DITCH	IMPAIRED BIOTIC COMMUNITIES
UPPER ILLINOIS RIVER	71200010305	ST JOSEPH	INK0135_T1003	SHIDLER-HOFFMAN DITCH	IMPAIRED BIOTIC COMMUNITIES
UPPER ILLINOIS RIVER	71200010305	ST JOSEPH	INK0135_T1004	BUNCH DITCH, EAST BRANCH	IMPAIRED BIOTIC COMMUNITIES
UPPER ILLINOIS RIVER	71200010305	ST JOSEPH	INK0135_T1005	BUNCH DITCH, EAST BRANCH	IMPAIRED BIOTIC COMMUNITIES
UPPER ILLINOIS RIVER	71200010305	ST JOSEPH	INK0135_T1006	BUNCH DITCH, WEST BRANCH (HOFFMAN DITCH - LTD)	IMPAIRED BIOTIC COMMUNITIES

UPPER ILLINOIS RIVER	71200010305	ST JOSEPH	INK0135_T1007	BUNCH DITCH, WEST BRANCH (HOFFMAN DITCH - LTD)	IMPAIRED BIOTIC COMMUNITIES
UPPER ILLINOIS RIVER	71200010403	LAPORTE	INK0143_02	TRAVIS DITCH	IMPAIRED BIOTIC COMMUNITIES
UPPER ILLINOIS RIVER	71200010403	LAPORTE	INK0143_03	TRAVIS DITCH	IMPAIRED BIOTIC COMMUNITIES
UPPER ILLINOIS RIVER	71200010403	LAPORTE	INK0143_04	TRAVIS DITCH	IMPAIRED BIOTIC COMMUNITIES
UPPER ILLINOIS RIVER	71200010403	LAPORTE	INK0143_T1001	TRAVIS DITCH - UNNAMED DITCH	IMPAIRED BIOTIC COMMUNITIES
UPPER ILLINOIS RIVER	71200010405	LAPORTE	INK0145_01	KANKAKEE RIVER	IMPAIRED BIOTIC COMMUNITIES
UPPER ILLINOIS RIVER	71200010405	LAPORTE	INK0145_01	KANKAKEE RIVER	PCBS (FISH TISSUE)
UPPER ILLINOIS RIVER	71200010405	LAPORTE	INK0145_02	KANKAKEE RIVER	IMPAIRED BIOTIC COMMUNITIES
UPPER ILLINOIS RIVER	71200010405	LAPORTE	INK0145_02	KANKAKEE RIVER	PCBS (FISH TISSUE)
UPPER ILLINOIS RIVER	71200010405	LAPORTE	INK0145_03	KANKAKEE RIVER	IMPAIRED BIOTIC COMMUNITIES
UPPER ILLINOIS RIVER	71200010405	LAPORTE	INK0145_03	KANKAKEE RIVER	PCBS (FISH TISSUE)
UPPER ILLINOIS RIVER	71200010405	LAPORTE	INK0145_04	KANKAKEE RIVER	IMPAIRED BIOTIC COMMUNITIES
UPPER ILLINOIS RIVER	71200010405	LAPORTE	INK0145_04	KANKAKEE RIVER	PCBS (FISH TISSUE)
UPPER ILLINOIS RIVER	71200010408	STARKE	INK0148_01	KANKAKEE RIVER	IMPAIRED BIOTIC COMMUNITIES
UPPER ILLINOIS RIVER	71200010408	STARKE	INK0148_01	KANKAKEE RIVER	PCBS (FISH TISSUE)
UPPER ILLINOIS RIVER	71200010408	STARKE	INK0148_02	KANKAKEE RIVER	IMPAIRED BIOTIC COMMUNITIES
UPPER ILLINOIS RIVER	71200010408	STARKE	INK0148_02	KANKAKEE RIVER	PCBS (FISH TISSUE)
UPPER ILLINOIS RIVER	71200010503	MARSHALL	INK0153_02	YELLOW RIVER	PCBS (FISH TISSUE)
UPPER ILLINOIS RIVER	71200010503	MARSHALL	INK0153_03	YELLOW RIVER	PCBS (FISH TISSUE)
UPPER ILLINOIS RIVER	71200010503	MARSHALL	INK0153_T1003	YELLOW RIVER - UNNAMED LAKE INLET	PCBS (FISH TISSUE)
UPPER ILLINOIS RIVER	7120001060060	STARKE	INK0155_04	YELLOW RIVER	PCBS (FISH TISSUE)
UPPER ILLINOIS RIVER	7120001060060	STARKE	INK0155_05	YELLOW RIVER	PCBS (FISH TISSUE)
UPPER ILLINOIS RIVER	7120001060060	STARKE	INK0155_06	YELLOW RIVER	PCBS (FISH TISSUE)
UPPER ILLINOIS RIVER	71200010506	STARKE	INK0156_02	YELLOW RIVER	PCBS (FISH TISSUE)
UPPER ILLINOIS RIVER	71200010506	STARKE	INK0156_03	YELLOW RIVER	PCBS (FISH TISSUE)
UPPER ILLINOIS RIVER	71200010506	STARKE	INK0156_04	YELLOW RIVER	PCBS (FISH TISSUE)
UPPER ILLINOIS RIVER	71200010704	STARKE	INK0175_01	KANKAKEE RIVER	IMPAIRED BIOTIC COMMUNITIES
UPPER ILLINOIS RIVER	71200010704	STARKE	INK0175_01	KANKAKEE RIVER	PCBS (FISH TISSUE)
UPPER ILLINOIS RIVER	71200010705	STARKE	INK0175_02	KANKAKEE RIVER	IMPAIRED BIOTIC COMMUNITIES
UPPER ILLINOIS RIVER	71200010705	STARKE	INK0175_02	KANKAKEE RIVER	PCBS (FISH TISSUE)
UPPER ILLINOIS RIVER	71200010705	STARKE	INK0175_03	KANKAKEE RIVER	IMPAIRED BIOTIC COMMUNITIES
UPPER ILLINOIS RIVER	71200010705	STARKE	INK0175_03	KANKAKEE RIVER	PCBS (FISH TISSUE)

UPPER ILLINOIS RIVER	71200010804	LAPORTE	INK0184_02	PITNER DITCH	E. COLI
UPPER ILLINOIS RIVER	71200010804	LAPORTE	INK0184_03	PITNER DITCH	E. COLI
UPPER ILLINOIS RIVER	71200010804	LAPORTE	INK0184_04	PITNER DITCH	E. COLI
UPPER ILLINOIS RIVER	71200010804	LAPORTE	INK0184_T1002	GUSE ARM	E. COLI
UPPER ILLINOIS RIVER	71200010804	LAPORTE	INK0184_T1003	HUNDT DITCH	E. COLI
UPPER ILLINOIS RIVER	71200010806	STARKE	INK0186_01	KANKAKEE RIVER	IMPAIRED BIOTIC COMMUNITIES
UPPER ILLINOIS RIVER	71200010806	STARKE	INK0186_01	KANKAKEE RIVER	PCBS (FISH TISSUE)
UPPER ILLINOIS RIVER	71200010806	STARKE	INK0186_02	KANKAKEE RIVER	IMPAIRED BIOTIC COMMUNITIES
UPPER ILLINOIS RIVER	71200010806	STARKE	INK0186_02	KANKAKEE RIVER	PCBS (FISH TISSUE)
UPPER ILLINOIS RIVER	71200010806	STARKE	INK0186_03	KANKAKEE RIVER	IMPAIRED BIOTIC COMMUNITIES
UPPER ILLINOIS RIVER	71200010806	STARKE	INK0186_03	KANKAKEE RIVER	PCBS (FISH TISSUE)
UPPER ILLINOIS RIVER	71200010807	JASPER	INK0187_01	KANKAKEE RIVER	IMPAIRED BIOTIC COMMUNITIES
UPPER ILLINOIS RIVER	71200010807	LAPORTE	INK0187_01	KANKAKEE RIVER	PCBS (FISH TISSUE)
UPPER ILLINOIS RIVER	71200010807	LAPORTE	INK0187_02	KANKAKEE RIVER	PCBS (FISH TISSUE)
UPPER ILLINOIS RIVER	71200010807	JASPER	INK0187_02	KANKAKEE RIVER	IMPAIRED BIOTIC COMMUNITIES
UPPER ILLINOIS RIVER	71200010807	JASPER	INK0187_03	KANKAKEE RIVER	IMPAIRED BIOTIC COMMUNITIES
UPPER ILLINOIS RIVER	71200010807	LAPORTE	INK0187_03	KANKAKEE RIVER	PCBS (FISH TISSUE)
UPPER ILLINOIS RIVER	71200010809	JASPER	INK0189_02	KANKAKEE RIVER	PCBS (FISH TISSUE)
UPPER ILLINOIS RIVER	71200010809	JASPER	INK0189_03	KANKAKEE RIVER	PCBS (FISH TISSUE)
UPPER ILLINOIS RIVER	71200010809	JASPER	INK0189_04	KANKAKEE RIVER	PCBS (FISH TISSUE)
UPPER ILLINOIS RIVER	71200010901	JASPER	INK0191_02	WOLF CREEK	PCBS (FISH TISSUE)
UPPER ILLINOIS RIVER	71200010901	JASPER	INK0191_03	WOLF CREEK	PCBS (FISH TISSUE)
UPPER ILLINOIS RIVER	71200010901	JASPER	INK0191_04	WOLF CREEK	PCBS (FISH TISSUE)
UPPER ILLINOIS RIVER	71200010901	JASPER	INK0191_05	WOLF CREEK	PCBS (FISH TISSUE)
UPPER ILLINOIS RIVER	71200010901	JASPER	INK0191_06	WOLF CREEK	PCBS (FISH TISSUE)
UPPER ILLINOIS RIVER	71200010901	JASPER	INK0191_T1004	WOLF CREEK - UNNAMED TRIBUTARY	PCBS (FISH TISSUE)
UPPER ILLINOIS RIVER	71200010902	JASPER	INK0192_02	WOLF CREEK	DISSOLVED OXYGEN
UPPER ILLINOIS RIVER	71200010902	JASPER	INK0192_02	WOLF CREEK	PCBS (FISH TISSUE)
UPPER ILLINOIS RIVER	71200010902	JASPER	INK0192_03	WOLF CREEK	DISSOLVED OXYGEN
UPPER ILLINOIS RIVER	71200010902	JASPER	INK0192_03	WOLF CREEK	PCBS (FISH TISSUE)
UPPER ILLINOIS RIVER	71200010902	JASPER	INK0192_T1007	MARBLE DITCH	DISSOLVED OXYGEN
UPPER ILLINOIS RIVER	71200010902	JASPER	INK0192_T1007	MARBLE DITCH	PCBS (FISH TISSUE)
UPPER ILLINOIS RIVER	71200010902	JASPER	INK0192_T1008	WOLF CREEK - UNNAMED	DISSOLVED OXYGEN

				TRIBUTARY	
UPPER ILLINOIS RIVER	71200010902	JASPER	INK0192_T1008	WOLF CREEK - UNNAMED TRIBUTARY	PCBS (FISH TISSUE)
UPPER ILLINOIS RIVER	71200010902	JASPER	INK0192_T1009	MYERS DITCH	DISSOLVED OXYGEN
UPPER ILLINOIS RIVER	71200010902	JASPER	INK0192_T1009	MYERS DITCH	PCBS (FISH TISSUE)
UPPER ILLINOIS RIVER	71200010903	JASPER	INK0193_03	HODGE DITCH	DISSOLVED OXYGEN
UPPER ILLINOIS RIVER	71200010903	JASPER	INK0193_04	HODGE DITCH	DISSOLVED OXYGEN
UPPER ILLINOIS RIVER	71200010903	JASPER	INK0193_T1004	DELEHANTY DITCH	DISSOLVED OXYGEN
UPPER ILLINOIS RIVER	71200010903	JASPER	INK0193_T1005	DELEHANTY DITCH	DISSOLVED OXYGEN
UPPER ILLINOIS RIVER	71200010903	JASPER	INK0193_T1006	DELEHANTY DITCH	DISSOLVED OXYGEN
UPPER ILLINOIS RIVER	71200010903	JASPER	INK0193_T1006	DELEHANTY DITCH	IMPAIRED BIOTIC COMMUNITIES
UPPER ILLINOIS RIVER	71200010903	JASPER	INK0193_T1007	SCHATZLEY DITCH	DISSOLVED OXYGEN
UPPER ILLINOIS RIVER	71200010903	JASPER	INK0193_T1007	SCHATZLEY DITCH	IMPAIRED BIOTIC COMMUNITIES
UPPER ILLINOIS RIVER	71200010903	JASPER	INK0193_T1008	SCHATZLEY DITCH	DISSOLVED OXYGEN
UPPER ILLINOIS RIVER	71200010903	JASPER	INK0193_T1008	SCHATZLEY DITCH	IMPAIRED BIOTIC COMMUNITIES
UPPER ILLINOIS RIVER	71200011001	LAPORTE	INK01A1_04	SLOCUM DITCH	IMPAIRED BIOTIC COMMUNITIES
UPPER ILLINOIS RIVER	71200011001	LAPORTE	INK01A1_05	SLOCUM DITCH	IMPAIRED BIOTIC COMMUNITIES
UPPER ILLINOIS RIVER	71200011002	PORTER	INK01A2_02	CROOKED CREEK, WEST BRANCH	IMPAIRED BIOTIC COMMUNITIES
UPPER ILLINOIS RIVER	71200011002	PORTER	INK01A2_03	CROOKED CREEK, WEST BRANCH	IMPAIRED BIOTIC COMMUNITIES
UPPER ILLINOIS RIVER	71200011003	PORTER	INK01A3_04	CROOKED CREEK	IMPAIRED BIOTIC COMMUNITIES
UPPER ILLINOIS RIVER	71200011003	PORTER	INK01A3_04	CROOKED CREEK	PCBS (FISH TISSUE)
UPPER ILLINOIS RIVER	71200011003	PORTER	INK01A3_05	CROOKED CREEK	IMPAIRED BIOTIC COMMUNITIES
UPPER ILLINOIS RIVER	71200011003	PORTER	INK01A3_05	CROOKED CREEK	PCBS (FISH TISSUE)
UPPER ILLINOIS RIVER	71200011003	LAPORTE	INK01A3_T1007	CRUMPACKER ARM OF FORBES DITCH	IMPAIRED BIOTIC COMMUNITIES
UPPER ILLINOIS RIVER	71200011003	LAPORTE	INK01A3_T1008	WRIGHT ARM OF FORBES DITCH	IMPAIRED BIOTIC COMMUNITIES
UPPER ILLINOIS RIVER	71200011003	LAPORTE	INK01A3_T1009	FORBES DITCH	IMPAIRED BIOTIC COMMUNITIES
UPPER ILLINOIS RIVER	71200011004	PORTER	INK01A4_02	CROOKED CREEK	E. COLI
UPPER ILLINOIS RIVER	71200011004	PORTER	INK01A4_02	CROOKED CREEK	IMPAIRED BIOTIC COMMUNITIES
UPPER ILLINOIS RIVER	71200011004	PORTER	INK01A4_02	CROOKED CREEK	PCBS (FISH TISSUE)
UPPER ILLINOIS RIVER	71200011006	PORTER	INK01A6_02	CROOKED CREEK	PCBS (FISH TISSUE)
UPPER ILLINOIS RIVER	71200011006	PORTER	INK01A6_03	HEINHOLD DITCH	PCBS (FISH TISSUE)
UPPER ILLINOIS RIVER	71200011007	PORTER	INK01A7_04	COBB DITCH	IMPAIRED BIOTIC COMMUNITIES
UPPER ILLINOIS RIVER	71200011007	PORTER	INK01A7_05	COBB DITCH	E. COLI
UPPER ILLINOIS RIVER	71200011007	PORTER	INK01A7_05	COBB DITCH	IMPAIRED BIOTIC COMMUNITIES
UPPER ILLINOIS	71200011007	PORTER	INK01A7_06	COBB DITCH	E. COLI

RIVER					
UPPER ILLINOIS RIVER	71200011007	PORTER	INK01A7_06	COBB DITCH	IMPAIRED BIOTIC COMMUNITIES
UPPER ILLINOIS RIVER	71200011007	PORTER	INK01A7_T1002	LUDINGTON DITCH	IMPAIRED BIOTIC COMMUNITIES
UPPER ILLINOIS RIVER	71200011007	PORTER	INK01A7_T1002A	LUDINGTON DITCH - UPSTREAM LAKE ELIZA	IMPAIRED BIOTIC COMMUNITIES
UPPER ILLINOIS RIVER	71200011007	PORTER	INK01A7_T1002B	LUDINGTON DITCH - UPSTREAM LAKE ELIZA	IMPAIRED BIOTIC COMMUNITIES
UPPER ILLINOIS RIVER	71200011007	PORTER	INK01A7_T1003	LUDINGTON DITCH	IMPAIRED BIOTIC COMMUNITIES
UPPER ILLINOIS RIVER	71200011007	PORTER	INK01A7_T1004	LUDINGTON DITCH	IMPAIRED BIOTIC COMMUNITIES
UPPER ILLINOIS RIVER	71200011007	PORTER	INK01A7_T1005	LUDINGTON DITCH	IMPAIRED BIOTIC COMMUNITIES
UPPER ILLINOIS RIVER	71200011007	PORTER	INK01A7_T1006	COBB DITCH - UNNAMED TRIBUTARY	E. COLI
UPPER ILLINOIS RIVER	71200011007	PORTER	INK01A7_T1006	COBB DITCH - UNNAMED TRIBUTARY	IMPAIRED BIOTIC COMMUNITIES
UPPER ILLINOIS RIVER	71200010809	JASPER	INK01AA_01	KANKAKEE RIVER	PCBS (FISH TISSUE)
UPPER ILLINOIS RIVER	71200011010	PORTER	INK01AA_02	KANKAKEE RIVER	PCBS (FISH TISSUE)
UPPER ILLINOIS RIVER	71200011010	PORTER	INK01AA_03	KANKAKEE RIVER	PCBS (FISH TISSUE)
UPPER ILLINOIS RIVER	71200011010	PORTER	INK01AA_04	KANKAKEE RIVER	IMPAIRED BIOTIC COMMUNITIES
UPPER ILLINOIS RIVER	71200011010	PORTER	INK01AA_04	KANKAKEE RIVER	PCBS (FISH TISSUE)
UPPER ILLINOIS RIVER	71200011010	PORTER	INK01AA_T1007	KITHCART DITCH	IMPAIRED BIOTIC COMMUNITIES
UPPER ILLINOIS RIVER	71200011010	PORTER	INK01AA_T1008	BREYFOGEL DITCH	IMPAIRED BIOTIC COMMUNITIES
UPPER ILLINOIS RIVER	71200011010	PORTER	INK01AA_T1010	COBB CREEK - UNNAMED TRIBUTARY	IMPAIRED BIOTIC COMMUNITIES
UPPER ILLINOIS RIVER	71200011010	PORTER	INK01AA_T1010A	COBB CREEK - UNNAMED TRIBUTARY	IMPAIRED BIOTIC COMMUNITIES
UPPER ILLINOIS RIVER	71200011010	PORTER	INK01AA_T1012	KELLER DITCH	IMPAIRED BIOTIC COMMUNITIES
UPPER ILLINOIS RIVER	71200011010	PORTER	INK01AA_T1013	BREYFOGEL DITCH	IMPAIRED BIOTIC COMMUNITIES
UPPER ILLINOIS RIVER	71200011103	NEWTON	INK01B3_01	KANKAKEE RIVER	PCBS (FISH TISSUE)
UPPER ILLINOIS RIVER	71200011103	NEWTON	INK01B3_02	KANKAKEE RIVER	PCBS (FISH TISSUE)
UPPER ILLINOIS RIVER	71200011103	NEWTON	INK01B3_03	KANKAKEE RIVER	PCBS (FISH TISSUE)
UPPER ILLINOIS RIVER	71200011103	NEWTON	INK01B3_04	KANKAKEE RIVER	PCBS (FISH TISSUE)
UPPER ILLINOIS RIVER	71200011103	NEWTON	INK01B3_05	KANKAKEE RIVER	PCBS (FISH TISSUE)
UPPER ILLINOIS RIVER	71200011204	LAKE	INK01C4_08	WILLIAMS DITCH	PCBS (FISH TISSUE)
UPPER ILLINOIS RIVER	71200011205	NEWTON	INK01C5_01	KANKAKEE RIVER	PCBS (FISH TISSUE)
UPPER ILLINOIS RIVER	71200011205	NEWTON	INK01C5_02	KANKAKEE RIVER	PCBS (FISH TISSUE)
UPPER ILLINOIS RIVER	71200011205	NEWTON	INK01C5_03	KANKAKEE RIVER	PCBS (FISH TISSUE)
UPPER ILLINOIS RIVER	71200011205	NEWTON	INK01C5_T1006	BEST DITCH	PCBS (FISH TISSUE)
UPPER ILLINOIS	71200011301	LAKE	INK01D1_05	STONY RUN, EAST	IMPAIRED BIOTIC

RIVER				BRANCH	COMMUNITIES
UPPER ILLINOIS RIVER	71200011301	LAKE	INK01D1_05A	STONY RUN, EAST BRANCH	IMPAIRED BIOTIC COMMUNITIES
UPPER ILLINOIS RIVER	71200011305	LAKE	INK01D5_02	SINGLETON DITCH	IMPAIRED BIOTIC COMMUNITIES
UPPER ILLINOIS RIVER	71200011305	LAKE	INK01D5_03	SINGLETON DITCH	IMPAIRED BIOTIC COMMUNITIES
UPPER ILLINOIS RIVER	71200011305	LAKE	INK01D5_04	SINGLETON DITCH	IMPAIRED BIOTIC COMMUNITIES
UPPER ILLINOIS RIVER	71200011305	LAKE	INK01D5_T1004	SINGLETON DITCH - UNNAMED TRIBUTARY	IMPAIRED BIOTIC COMMUNITIES
UPPER ILLINOIS RIVER	71200011305	LAKE	INK01D5_T1005	BRYANT DITCH	IMPAIRED BIOTIC COMMUNITIES
UPPER ILLINOIS RIVER	71200011305	LAKE	INK01D5_T1006	BRYANT DITCH	IMPAIRED BIOTIC COMMUNITIES
UPPER ILLINOIS RIVER	71200011306	LAKE	INK01D6_08	CEDAR CREEK	IMPAIRED BIOTIC COMMUNITIES
UPPER ILLINOIS RIVER	71200011306	LAKE	INK01D6_09	CEDAR CREEK	IMPAIRED BIOTIC COMMUNITIES
UPPER ILLINOIS RIVER	71200011306	LAKE	INK01D6_10	CEDAR CREEK	IMPAIRED BIOTIC COMMUNITIES
UPPER ILLINOIS RIVER	71200011307	LAKE	INK01D7_05	BROWN DITCH	IMPAIRED BIOTIC COMMUNITIES
UPPER ILLINOIS RIVER	71200011307	LAKE	INK01D7_06	BROWN DITCH	IMPAIRED BIOTIC COMMUNITIES
UPPER ILLINOIS RIVER	71200011307	LAKE	INK01D7_07	BROWN DITCH	IMPAIRED BIOTIC COMMUNITIES
UPPER ILLINOIS RIVER	71200011307	LAKE	INK01D7_08	BROWN DITCH	IMPAIRED BIOTIC COMMUNITIES
UPPER ILLINOIS RIVER	71200011307	LAKE	INK01D7_09	BROWN DITCH	IMPAIRED BIOTIC COMMUNITIES
UPPER ILLINOIS RIVER	71200011307	LAKE	INK01D7_T1006	BROWN DITCH - UNNAMED TRIBUTARY	IMPAIRED BIOTIC COMMUNITIES
UPPER ILLINOIS RIVER	71200011307	LAKE	INK01D7_T1007	BROWN DITCH - UNNAMED TRIBUTARY	IMPAIRED BIOTIC COMMUNITIES
UPPER ILLINOIS RIVER	71200011307	LAKE	INK01D7_T1008	BROWN DITCH - UNNAMED TRIBUTARY	IMPAIRED BIOTIC COMMUNITIES
UPPER ILLINOIS RIVER	71200011307	LAKE	INK01D7_T1009	BROWN DITCH - UNNAMED TRIBUTARY	IMPAIRED BIOTIC COMMUNITIES
UPPER ILLINOIS RIVER	71200011307	LAKE	INK01D7_T1010	BROWN DITCH - UNNAMED TRIBUTARY	IMPAIRED BIOTIC COMMUNITIES
UPPER ILLINOIS RIVER	71200011307	LAKE	INK01D7_T1011	BROWN DITCH - UNNAMED TRIBUTARY	IMPAIRED BIOTIC COMMUNITIES
UPPER ILLINOIS RIVER	71200011308	LAKE	INK01D8_T1011	BULL RUN	NUTRIENTS
UPPER ILLINOIS RIVER	71200011308	LAKE	INK01D8_T1015	WEST CREEK - UNNAMED TRIBUTARY	IMPAIRED BIOTIC COMMUNITIES
UPPER ILLINOIS RIVER	71200011308	LAKE	INK01D8_T1015A	WEST CREEK - UNNAMED TRIBUTARY	IMPAIRED BIOTIC COMMUNITIES
UPPER ILLINOIS RIVER	71200011311	LAKE	INK01DB_T1006	BRUCE DITCH	IMPAIRED BIOTIC COMMUNITIES
UPPER ILLINOIS RIVER	71200011311	LAKE	INK01DB_T1006A	BRUCE DITCH	IMPAIRED BIOTIC COMMUNITIES
UPPER ILLINOIS RIVER	71200011311	LAKE	INK01DB_T1006B	BRUCE DITCH	IMPAIRED BIOTIC COMMUNITIES
UPPER ILLINOIS RIVER	71200011311	LAKE	INK01DB_T1007	BRUCE DITCH	IMPAIRED BIOTIC COMMUNITIES
UPPER ILLINOIS RIVER	71200020204	JASPER	INK0224_03	CARPENTER CREEK	CHLORIDE

UPPER ILLINOIS RIVER	71200020204	JASPER	INK0224_03	CARPENTER CREEK	NUTRIENTS
UPPER ILLINOIS RIVER	71200020204	JASPER	INK0224_04	CARPENTER CREEK	CHLORIDE
UPPER ILLINOIS RIVER	71200020204	JASPER	INK0224_04	CARPENTER CREEK	NUTRIENTS
UPPER ILLINOIS RIVER	71200020204	JASPER	INK0224_05	CARPENTER CREEK	CHLORIDE
UPPER ILLINOIS RIVER	71200020204	JASPER	INK0224_05	CARPENTER CREEK	NUTRIENTS
UPPER ILLINOIS RIVER	71200020204	JASPER	INK0224_T1003	CARPENTER CREEK	CHLORIDE
UPPER ILLINOIS RIVER	71200020204	JASPER	INK0224_T1003	CARPENTER CREEK	NUTRIENTS
UPPER ILLINOIS RIVER	71200020205	JASPER	INK0225_03	CARPENTER CREEK	CHLORIDE
UPPER ILLINOIS RIVER	71200020205	JASPER	INK0225_03	CARPENTER CREEK	DISSOLVED OXYGEN
UPPER ILLINOIS RIVER	71200020205	JASPER	INK0225_03	CARPENTER CREEK	NUTRIENTS
UPPER ILLINOIS RIVER	71200020205	JASPER	INK0225_04	CARPENTER CREEK	CHLORIDE
UPPER ILLINOIS RIVER	71200020205	JASPER	INK0225_04	CARPENTER CREEK	DISSOLVED OXYGEN
UPPER ILLINOIS RIVER	71200020205	JASPER	INK0225_04	CARPENTER CREEK	NUTRIENTS
UPPER ILLINOIS RIVER	71200020205	JASPER	INK0225_05	CARPENTER CREEK	CHLORIDE
UPPER ILLINOIS RIVER	71200020205	JASPER	INK0225_05	CARPENTER CREEK	DISSOLVED OXYGEN
UPPER ILLINOIS RIVER	71200020205	JASPER	INK0225_05	CARPENTER CREEK	NUTRIENTS
UPPER ILLINOIS RIVER	71200020205	JASPER	INK0225_T1019	CARPENTER CREEK - UNNAMED TRIBUTARY	CHLORIDE
UPPER ILLINOIS RIVER	71200020205	JASPER	INK0225_T1019	CARPENTER CREEK - UNNAMED TRIBUTARY	DISSOLVED OXYGEN
UPPER ILLINOIS RIVER	71200020205	JASPER	INK0225_T1019	CARPENTER CREEK - UNNAMED TRIBUTARY	NUTRIENTS
UPPER ILLINOIS RIVER	71200020206	JASPER	INK0226_06	SLOUGH CREEK	PCBS (FISH TISSUE)
UPPER ILLINOIS RIVER	71200020206	JASPER	INK0226_07	SLOUGH CREEK	PCBS (FISH TISSUE)
UPPER ILLINOIS RIVER	71200020206	JASPER	INK0226_08	SLOUGH CREEK	PCBS (FISH TISSUE)
UPPER ILLINOIS RIVER	71200020305	JASPER	INK0235_03	IROQUOIS RIVER	PCBS (FISH TISSUE)
UPPER ILLINOIS RIVER	71200020305	JASPER	INK0235_04	IROQUOIS RIVER	PCBS (FISH TISSUE)
UPPER ILLINOIS RIVER	71200020401	NEWTON	INK0241_02	CURTIS CREEK	CHLORIDE
UPPER ILLINOIS RIVER	71200020401	NEWTON	INK0241_02	CURTIS CREEK	IMPAIRED BIOTIC COMMUNITIES
UPPER ILLINOIS RIVER	71200020401	NEWTON	INK0241_03	CURTIS CREEK	CHLORIDE
UPPER ILLINOIS RIVER	71200020401	NEWTON	INK0241_03	CURTIS CREEK	IMPAIRED BIOTIC COMMUNITIES
UPPER ILLINOIS RIVER	71200020401	NEWTON	INK0241_04	CURTIS CREEK	CHLORIDE
UPPER ILLINOIS RIVER	71200020401	NEWTON	INK0241_04	CURTIS CREEK	IMPAIRED BIOTIC COMMUNITIES
UPPER ILLINOIS RIVER	71200020401	NEWTON	INK0241_05	CURTIS CREEK	CHLORIDE
UPPER ILLINOIS RIVER	71200020401	NEWTON	INK0241_05	CURTIS CREEK	IMPAIRED BIOTIC COMMUNITIES

UPPER ILLINOIS RIVER	71200020401	NEWTON	INK0241_06	CURTIS CREEK	CHLORIDE
UPPER ILLINOIS RIVER	71200020401	NEWTON	INK0241_06	CURTIS CREEK	IMPAIRED BIOTIC COMMUNITIES
UPPER ILLINOIS RIVER	71200020401	NEWTON	INK0241_T1005	CURTIS CREEK - UNNAMED TRIBUTARY	CHLORIDE
UPPER ILLINOIS RIVER	71200020401	NEWTON	INK0241_T1005	CURTIS CREEK - UNNAMED TRIBUTARY	IMPAIRED BIOTIC COMMUNITIES
UPPER ILLINOIS RIVER	71200020401	NEWTON	INK0241_T1006	CURTIS CREEK - UNNAMED TRIBUTARY	CHLORIDE
UPPER ILLINOIS RIVER	71200020401	NEWTON	INK0241_T1006	CURTIS CREEK - UNNAMED TRIBUTARY	IMPAIRED BIOTIC COMMUNITIES
UPPER ILLINOIS RIVER	71200020401	NEWTON	INK0241_T1007	CURTIS CREEK - UNNAMED TRIBUTARY	CHLORIDE
UPPER ILLINOIS RIVER	71200020401	NEWTON	INK0241_T1007	CURTIS CREEK - UNNAMED TRIBUTARY	IMPAIRED BIOTIC COMMUNITIES
UPPER ILLINOIS RIVER	71200020401	NEWTON	INK0241_T1008	CURTIS CREEK - UNNAMED TRIBUTARY	CHLORIDE
UPPER ILLINOIS RIVER	71200020401	NEWTON	INK0241_T1008	CURTIS CREEK - UNNAMED TRIBUTARY	IMPAIRED BIOTIC COMMUNITIES
UPPER ILLINOIS RIVER	71200020401	NEWTON	INK0241_T1009	CURTIS CREEK - UNNAMED TRIBUTARY	CHLORIDE
UPPER ILLINOIS RIVER	71200020401	NEWTON	INK0241_T1009	CURTIS CREEK - UNNAMED TRIBUTARY	IMPAIRED BIOTIC COMMUNITIES
UPPER ILLINOIS RIVER	71200020401	NEWTON	INK0241_T1010	CURTIS CREEK - UNNAMED TRIBUTARY	CHLORIDE
UPPER ILLINOIS RIVER	71200020401	NEWTON	INK0241_T1010	CURTIS CREEK - UNNAMED TRIBUTARY	IMPAIRED BIOTIC COMMUNITIES
UPPER ILLINOIS RIVER	71200020401	NEWTON	INK0241_T1011	CURTIS CREEK - UNNAMED TRIBUTARY	CHLORIDE
UPPER ILLINOIS RIVER	71200020401	NEWTON	INK0241_T1011	CURTIS CREEK - UNNAMED TRIBUTARY	IMPAIRED BIOTIC COMMUNITIES
UPPER ILLINOIS RIVER	71200020401	NEWTON	INK0241_T1012	CURTIS CREEK - UNNAMED TRIBUTARY	CHLORIDE
UPPER ILLINOIS RIVER	71200020401	NEWTON	INK0241_T1012	CURTIS CREEK - UNNAMED TRIBUTARY	IMPAIRED BIOTIC COMMUNITIES
UPPER ILLINOIS RIVER	71200020401	NEWTON	INK0241_T1013	CURTIS CREEK - UNNAMED TRIBUTARY	CHLORIDE
UPPER ILLINOIS RIVER	71200020401	NEWTON	INK0241_T1013	CURTIS CREEK - UNNAMED TRIBUTARY	IMPAIRED BIOTIC COMMUNITIES
UPPER ILLINOIS RIVER	71200020401	NEWTON	INK0241_T1014	CURTIS CREEK - UNNAMED TRIBUTARY	CHLORIDE
UPPER ILLINOIS RIVER	71200020401	NEWTON	INK0241_T1014	CURTIS CREEK - UNNAMED TRIBUTARY	IMPAIRED BIOTIC COMMUNITIES
UPPER ILLINOIS RIVER	71200020401	NEWTON	INK0241_T1015	CURTIS CREEK - UNNAMED TRIBUTARY	CHLORIDE
UPPER ILLINOIS RIVER	71200020401	NEWTON	INK0241_T1015	CURTIS CREEK - UNNAMED TRIBUTARY	IMPAIRED BIOTIC COMMUNITIES
UPPER ILLINOIS	71200020401	NEWTON	INK0241_T1016	CURTIS CREEK -	CHLORIDE

RIVER				UNNAMED TRIBUTARY	
UPPER ILLINOIS RIVER	71200020401	NEWTON	INK0241_T1016	CURTIS CREEK - UNNAMED TRIBUTARY	IMPAIRED BIOTIC COMMUNITIES
UPPER ILLINOIS RIVER	71200020401	NEWTON	INK0241_T1017	KASTA DITCH	CHLORIDE
UPPER ILLINOIS RIVER	71200020401	NEWTON	INK0241_T1017	KASTA DITCH	IMPAIRED BIOTIC COMMUNITIES
UPPER ILLINOIS RIVER	71200020402	JASPER	INK0242_02	IROQUOIS RIVER	PCBS (FISH TISSUE)
UPPER ILLINOIS RIVER	71200020402	JASPER	INK0242_02	IROQUOIS RIVER	CHLORIDE
UPPER ILLINOIS RIVER	71200020402	JASPER	INK0242_02	IROQUOIS RIVER	DISSOLVED OXYGEN
UPPER ILLINOIS RIVER	71200020402	NEWTON	INK0242_02	IROQUOIS RIVER	IMPAIRED BIOTIC COMMUNITIES
UPPER ILLINOIS RIVER	71200020402	JASPER	INK0242_02	IROQUOIS RIVER	NUTRIENTS
UPPER ILLINOIS RIVER	71200020402	JASPER	INK0242_03	IROQUOIS RIVER	PCBS (FISH TISSUE)
UPPER ILLINOIS RIVER	71200020402	JASPER	INK0242_03	IROQUOIS RIVER	CHLORIDE
UPPER ILLINOIS RIVER	71200020402	JASPER	INK0242_03	IROQUOIS RIVER	DISSOLVED OXYGEN
UPPER ILLINOIS RIVER	71200020402	NEWTON	INK0242_03	IROQUOIS RIVER	IMPAIRED BIOTIC COMMUNITIES
UPPER ILLINOIS RIVER	71200020402	JASPER	INK0242_03	IROQUOIS RIVER	NUTRIENTS
UPPER ILLINOIS RIVER	71200020402	JASPER	INK0242_04	IROQUOIS RIVER	PCBS (FISH TISSUE)
UPPER ILLINOIS RIVER	71200020402	JASPER	INK0242_04	IROQUOIS RIVER	CHLORIDE
UPPER ILLINOIS RIVER	71200020402	JASPER	INK0242_04	IROQUOIS RIVER	DISSOLVED OXYGEN
UPPER ILLINOIS RIVER	71200020402	NEWTON	INK0242_04	IROQUOIS RIVER	IMPAIRED BIOTIC COMMUNITIES
UPPER ILLINOIS RIVER	71200020402	JASPER	INK0242_04	IROQUOIS RIVER	NUTRIENTS
UPPER ILLINOIS RIVER	71200020405	NEWTON	INK0245_02	IROQUOIS RIVER	IMPAIRED BIOTIC COMMUNITIES
UPPER ILLINOIS RIVER	71200020405	NEWTON	INK0245_02	IROQUOIS RIVER	PCBS (FISH TISSUE)
UPPER ILLINOIS RIVER	71200020405	NEWTON	INK0245_03	IROQUOIS RIVER	IMPAIRED BIOTIC COMMUNITIES
UPPER ILLINOIS RIVER	71200020405	NEWTON	INK0245_03	IROQUOIS RIVER	PCBS (FISH TISSUE)
UPPER ILLINOIS RIVER	71200020502	NEWTON	INK0252_05	WHALEY DITCH	IMPAIRED BIOTIC COMMUNITIES
UPPER ILLINOIS RIVER	71200020502	NEWTON	INK0252_06	WHALEY DITCH	IMPAIRED BIOTIC COMMUNITIES
UPPER ILLINOIS RIVER	71200020503	NEWTON	INK0253_02	IROQUOIS RIVER	PCBS (FISH TISSUE)
UPPER ILLINOIS RIVER	71200020503	NEWTON	INK0253_03	IROQUOIS RIVER	PCBS (FISH TISSUE)
UPPER ILLINOIS RIVER	71200020503	NEWTON	INK0253_04	IROQUOIS RIVER	PCBS (FISH TISSUE)
UPPER ILLINOIS RIVER	71200020503	NEWTON	INK0253_T1005	IROQUOIS RIVER - UNNAMED TRIBUTARY	PCBS (FISH TISSUE)
UPPER ILLINOIS RIVER	71200020504	BENTON	INK0254_02	MONTGOMERY DITCH	IMPAIRED BIOTIC COMMUNITIES
UPPER ILLINOIS RIVER	71200020504	BENTON	INK0254_03	MONTGOMERY DITCH	IMPAIRED BIOTIC COMMUNITIES
UPPER ILLINOIS RIVER	71200020504	NEWTON	INK0254_04	MONTGOMERY DITCH	E. COLI
UPPER ILLINOIS	71200020504	NEWTON	INK0254_05	MONTGOMERY	E. COLI

RIVER				DITCH	
UPPER ILLINOIS RIVER	71200020504	BENTON	INK0254_T1002	MONTGOMERY DITCH - UNNAMED TRIBUTARY	IMPAIRED BIOTIC COMMUNITIES
UPPER ILLINOIS RIVER	71200020504	BENTON	INK0254_T1003	MONTGOMERY DITCH - UNNAMED TRIBUTARY	IMPAIRED BIOTIC COMMUNITIES
UPPER ILLINOIS RIVER	71200020504	NEWTON	INK0254_T1004	MONTGOMERY DITCH - UNNAMED TRIBUTARY	E. COLI
UPPER ILLINOIS RIVER	71200020507	NEWTON	INK0257_05	IROQUOIS RIVER	PCBS (FISH TISSUE)
UPPER ILLINOIS RIVER	71200020507	NEWTON	INK0257_06	IROQUOIS RIVER	PCBS (FISH TISSUE)
UPPER ILLINOIS RIVER	71200020705	BENTON	INK0275_02	SUGAR CREEK	PCBS (FISH TISSUE)
UPPER ILLINOIS RIVER	71200020705	BENTON	INK0275_03	SUGAR CREEK	PCBS (FISH TISSUE)
UPPER ILLINOIS RIVER	71200020705	BENTON	INK0275_04	SUGAR CREEK	PCBS (FISH TISSUE)
UPPER ILLINOIS RIVER	71200020705	BENTON	INK0275_05	SUGAR CREEK	PCBS (FISH TISSUE)
UPPER ILLINOIS RIVER	71200020705	BENTON	INK0275_T1007	SUGAR CREEK - UNNAMED TRIBUTARY	PCBS (FISH TISSUE)
UPPER ILLINOIS RIVER	71200021302	NEWTON	INK02D2_02	BEAVER CREEK	IMPAIRED BIOTIC COMMUNITIES
UPPER ILLINOIS RIVER	71200021302	NEWTON	INK02D2_02	BEAVER CREEK	PCBS (FISH TISSUE)
OHIO RIVER TRIBUTARIES	51401010201	RIPLEY	INN0121_03	INDIAN KENTUCK CREEK	E. COLI
OHIO RIVER TRIBUTARIES	51401010201	RIPLEY	INN0121_03	INDIAN KENTUCK CREEK	IMPAIRED BIOTIC COMMUNITIES
OHIO RIVER TRIBUTARIES	51401010201	RIPLEY	INN0121_03	INDIAN KENTUCK CREEK	NUTRIENTS
OHIO RIVER TRIBUTARIES	51401010203	RIPLEY	INN0123_02	WEST FORK INDIAN KENTUCK CREEK	DISSOLVED OXYGEN
OHIO RIVER TRIBUTARIES	51401010203	RIPLEY	INN0123_02	WEST FORK INDIAN KENTUCK CREEK	E. COLI
OHIO RIVER TRIBUTARIES	51401010203	RIPLEY	INN0123_02	WEST FORK INDIAN KENTUCK CREEK	IMPAIRED BIOTIC COMMUNITIES
OHIO RIVER TRIBUTARIES	51401010203	RIPLEY	INN0123_02	WEST FORK INDIAN KENTUCK CREEK	NUTRIENTS
OHIO RIVER TRIBUTARIES	51401010203	RIPLEY	INN0123_03	WEST FORK INDIAN KENTUCK CREEK	DISSOLVED OXYGEN
OHIO RIVER TRIBUTARIES	51401010203	RIPLEY	INN0123_03	WEST FORK INDIAN KENTUCK CREEK	E. COLI
OHIO RIVER TRIBUTARIES	51401010203	RIPLEY	INN0123_03	WEST FORK INDIAN KENTUCK CREEK	IMPAIRED BIOTIC COMMUNITIES
OHIO RIVER TRIBUTARIES	51401010203	RIPLEY	INN0123_03	WEST FORK INDIAN KENTUCK CREEK	NUTRIENTS
OHIO RIVER TRIBUTARIES	51401010203	RIPLEY	INN0123_04	WEST FORK INDIAN KENTUCK CREEK	DISSOLVED OXYGEN
OHIO RIVER TRIBUTARIES	51401010203	RIPLEY	INN0123_04	WEST FORK INDIAN KENTUCK CREEK	E. COLI
OHIO RIVER TRIBUTARIES	51401010203	RIPLEY	INN0123_04	WEST FORK INDIAN KENTUCK CREEK	IMPAIRED BIOTIC COMMUNITIES
OHIO RIVER TRIBUTARIES	51401010203	RIPLEY	INN0123_04	WEST FORK INDIAN KENTUCK CREEK	NUTRIENTS
OHIO RIVER TRIBUTARIES	51401010203	RIPLEY	INN0123_T1002	WEST FORK INDIAN KENTUCK CREEK - UNNAMED TRIBUTARY	DISSOLVED OXYGEN
OHIO RIVER TRIBUTARIES	51401010203	RIPLEY	INN0123_T1002	WEST FORK INDIAN KENTUCK CREEK - UNNAMED TRIBUTARY	E. COLI
OHIO RIVER	51401010203	RIPLEY	INN0123_T1002	WEST FORK INDIAN	IMPAIRED BIOTIC

TRIBUTARIES				KENTUCK CREEK - UNNAMED TRIBUTARY	COMMUNITIES
OHIO RIVER TRIBUTARIES	51401010203	RIPLEY	INN0123_T1002	WEST FORK INDIAN KENTUCK CREEK - UNNAMED TRIBUTARY	NUTRIENTS
OHIO RIVER TRIBUTARIES	51401010205	JEFFERSON	INN0125_04	INDIAN KENTUCK CREEK	IMPAIRED BIOTIC COMMUNITIES
OHIO RIVER TRIBUTARIES	51401010205	JEFFERSON	INN0125_04	INDIAN KENTUCK CREEK	NUTRIENTS
OHIO RIVER TRIBUTARIES	51401010205	JEFFERSON	INN0125_05	INDIAN KENTUCK CREEK	IMPAIRED BIOTIC COMMUNITIES
OHIO RIVER TRIBUTARIES	51401010205	JEFFERSON	INN0125_05	INDIAN KENTUCK CREEK	NUTRIENTS
OHIO RIVER TRIBUTARIES	51401010205	JEFFERSON	INN0125_T1009	BRUSHY FORK - UNNAMED TRIBUTARY	IMPAIRED BIOTIC COMMUNITIES
OHIO RIVER TRIBUTARIES	51401010205	JEFFERSON	INN0125_T1009	BRUSHY FORK - UNNAMED TRIBUTARY	NUTRIENTS
OHIO RIVER TRIBUTARIES	51401010205	JEFFERSON	INN0125_T1010	BRUSHY FORK - UNNAMED TRIBUTARY	IMPAIRED BIOTIC COMMUNITIES
OHIO RIVER TRIBUTARIES	51401010205	JEFFERSON	INN0125_T1010	BRUSHY FORK - UNNAMED TRIBUTARY	NUTRIENTS
OHIO RIVER TRIBUTARIES	51401010205	JEFFERSON	INN0125_T1011	BRUSHY FORK	IMPAIRED BIOTIC COMMUNITIES
OHIO RIVER TRIBUTARIES	51401010205	JEFFERSON	INN0125_T1011	BRUSHY FORK	NUTRIENTS
OHIO RIVER TRIBUTARIES	51401010205	JEFFERSON	INN0125_T1012	BRUSHY FORK	IMPAIRED BIOTIC COMMUNITIES
OHIO RIVER TRIBUTARIES	51401010205	JEFFERSON	INN0125_T1012	BRUSHY FORK	NUTRIENTS
OHIO RIVER TRIBUTARIES	51401010605	CLARK	INN0165_T1010	LANCASSANGE CREEK	E. COLI
OHIO RIVER TRIBUTARIES	51401010605	CLARK	INN0165_T1011	LANCASSANGE CREEK	E. COLI
OHIO RIVER TRIBUTARIES	51401010801	CLARK	INN0181_05	MILLER FORK	E. COLI
OHIO RIVER TRIBUTARIES	51401010805	CLARK	INN0182_03	SILVER CREEK	DISSOLVED OXYGEN
OHIO RIVER TRIBUTARIES	51401010805	CLARK	INN0182_03	SILVER CREEK	E. COLI
OHIO RIVER TRIBUTARIES	51401010805	CLARK	INN0182_03	SILVER CREEK	IMPAIRED BIOTIC COMMUNITIES
OHIO RIVER TRIBUTARIES	51401010804	CLARK	INN0184_T1006	SUGAR RUN	E. COLI
OHIO RIVER TRIBUTARIES	51401010804	CLARK	INN0184_T1006	SUGAR RUN	IMPAIRED BIOTIC COMMUNITIES
OHIO RIVER TRIBUTARIES	51401010804	CLARK	INN0184_T1006A	SUGAR RUN	E. COLI
OHIO RIVER TRIBUTARIES	51401010804	CLARK	INN0184_T1006A	SUGAR RUN	IMPAIRED BIOTIC COMMUNITIES
OHIO RIVER TRIBUTARIES	51401010804	CLARK	INN0184_T1006B	SUGAR RUN	E. COLI
OHIO RIVER TRIBUTARIES	51401010804	CLARK	INN0184_T1006B	SUGAR RUN	IMPAIRED BIOTIC COMMUNITIES
OHIO RIVER TRIBUTARIES	51401010804	CLARK	INN0184_T1006C	SUGAR RUN	E. COLI
OHIO RIVER TRIBUTARIES	51401010804	CLARK	INN0184_T1006C	SUGAR RUN	IMPAIRED BIOTIC COMMUNITIES
OHIO RIVER TRIBUTARIES	51401010804	CLARK	INN0184_T1007	SUGAR RUN	E. COLI
OHIO RIVER TRIBUTARIES	51401010804	CLARK	INN0184_T1007	SUGAR RUN	IMPAIRED BIOTIC COMMUNITIES
OHIO RIVER	51401010805	CLARK	INN0185_04	SILVER CREEK	DISSOLVED OXYGEN

TRIBUTARIES					
OHIO RIVER TRIBUTARIES	51401010805	CLARK	INN0185_04	SILVER CREEK	E. COLI
OHIO RIVER TRIBUTARIES	51401010805	CLARK	INN0185_04	SILVER CREEK	IMPAIRED BIOTIC COMMUNITIES
OHIO RIVER TRIBUTARIES	51401010805	CLARK	INN0185_05	SILVER CREEK	E. COLI
OHIO RIVER TRIBUTARIES	51401010805	CLARK	INN0185_05	SILVER CREEK	IMPAIRED BIOTIC COMMUNITIES
OHIO RIVER TRIBUTARIES	51401010805	CLARK	INN0185_06	SILVER CREEK	E. COLI
OHIO RIVER TRIBUTARIES	51401010805	CLARK	INN0185_06	SILVER CREEK	IMPAIRED BIOTIC COMMUNITIES
OHIO RIVER TRIBUTARIES	51401040303	FLOYD	INN0433_03	INDIAN CREEK	E. COLI
OHIO RIVER TRIBUTARIES	51401040403	HARRISON	INN0443_06	INDIAN CREEK	E. COLI
OHIO RIVER TRIBUTARIES	51401040403	HARRISON	INN0443_07	INDIAN CREEK	E. COLI
OHIO RIVER TRIBUTARIES	51401040403	HARRISON	INN0443_T1011	CRANDALL BRANCH	E. COLI
OHIO RIVER TRIBUTARIES	51401040403	HARRISON	INN0443_T1011	CRANDALL BRANCH	IMPAIRED BIOTIC COMMUNITIES
OHIO RIVER TRIBUTARIES	51401040403	HARRISON	INN0443_T1012	RACCOON BRANCH	E. COLI
OHIO RIVER TRIBUTARIES	51401040403	HARRISON	INN0443_T1012	RACCOON BRANCH	IMPAIRED BIOTIC COMMUNITIES
OHIO RIVER TRIBUTARIES	51401040403	HARRISON	INN0443_T1013	INDIAN CREEK - UNNAMED TRIBUTARY	E. COLI
OHIO RIVER TRIBUTARIES	51401040403	HARRISON	INN0443_T1013	INDIAN CREEK - UNNAMED TRIBUTARY	IMPAIRED BIOTIC COMMUNITIES
OHIO RIVER TRIBUTARIES	51401040502	HARRISON	INN0452_09	INDIAN CREEK	NUTRIENTS
OHIO RIVER TRIBUTARIES	51401040502	HARRISON	INN0452_09	INDIAN CREEK	PCBS (FISH TISSUE)
OHIO RIVER TRIBUTARIES	51401040601	WASHINGTON	INN0461_T1025	SPRINGLE CREEK	E. COLI
OHIO RIVER TRIBUTARIES	51401040601	WASHINGTON	INN0461_T1026	SPRINGLE CREEK	E. COLI
OHIO RIVER TRIBUTARIES	51401040602	WASHINGTON	INN0462_T1018	SOUTH FORK BLUE RIVER - UNNAMED TRIBUTARY	E. COLI
OHIO RIVER TRIBUTARIES	51401040606	WASHINGTON	INN0466_09	SOUTH FORK BLUE RIVER (OSRW)	E. COLI
OHIO RIVER TRIBUTARIES	51401040805	HARRISON	INN0485_11	BLUE RIVER (OSRW)	E. COLI
OHIO RIVER TRIBUTARIES	51401040903	HARRISON	INN0493_06	BLUE RIVER (OSRW)	E. COLI
OHIO RIVER TRIBUTARIES	51401040903	HARRISON	INN0493_06	BLUE RIVER (OSRW)	PCBS (FISH TISSUE)
OHIO RIVER TRIBUTARIES	51401040903	HARRISON	INN0493_07	BLUE RIVER (OSRW)	E. COLI
OHIO RIVER TRIBUTARIES	51401040903	HARRISON	INN0493_07	BLUE RIVER (OSRW)	NUTRIENTS
OHIO RIVER TRIBUTARIES	51401040903	HARRISON	INN0493_07	BLUE RIVER (OSRW)	PCBS (FISH TISSUE)
OHIO RIVER TRIBUTARIES	51401040903	HARRISON	INN0493_08	BLUE RIVER (OSRW)	E. COLI
OHIO RIVER TRIBUTARIES	51401040903	HARRISON	INN0493_08	BLUE RIVER (OSRW)	NUTRIENTS
OHIO RIVER TRIBUTARIES	51401040903	HARRISON	INN0493_08	BLUE RIVER (OSRW)	PCBS (FISH TISSUE)
OHIO RIVER TRIBUTARIES	51401040903	HARRISON	INN0493_T1010	BLUE RIVER - UNNAMED TRIBUTARY	E. COLI

OHIO RIVER TRIBUTARIES	51401040903	HARRISON	INN0493_T1010	BLUE RIVER - UNNAMED TRIBUTARY	PCBS (FISH TISSUE)
OHIO RIVER TRIBUTARIES	51401040903	HARRISON	INN0493_T1012	BLUE RIVER - UNNAMED TRIBUTARY	E. COLI
OHIO RIVER TRIBUTARIES	51401040903	HARRISON	INN0493_T1012	BLUE RIVER - UNNAMED TRIBUTARY	NUTRIENTS
OHIO RIVER TRIBUTARIES	51401040903	HARRISON	INN0493_T1012	BLUE RIVER - UNNAMED TRIBUTARY	PCBS (FISH TISSUE)
OHIO RIVER TRIBUTARIES	51401040903	HARRISON	INN0493_T1016	BLUE RIVER - UNNAMED TRIBUTARY	E. COLI
OHIO RIVER TRIBUTARIES	51401040903	HARRISON	INN0493_T1016	BLUE RIVER - UNNAMED TRIBUTARY	NUTRIENTS
OHIO RIVER TRIBUTARIES	51401040903	HARRISON	INN0493_T1016	BLUE RIVER - UNNAMED TRIBUTARY	PCBS (FISH TISSUE)
OHIO RIVER TRIBUTARIES	51401040903	HARRISON	INN0493_T1017	BLUE RIVER - UNNAMED TRIBUTARY	E. COLI
OHIO RIVER TRIBUTARIES	51401040903	HARRISON	INN0493_T1017	BLUE RIVER - UNNAMED TRIBUTARY	NUTRIENTS
OHIO RIVER TRIBUTARIES	51401040903	HARRISON	INN0493_T1017	BLUE RIVER - UNNAMED TRIBUTARY	PCBS (FISH TISSUE)
OHIO RIVER TRIBUTARIES	51401040905	HARRISON	INN0495_05	BLUE RIVER (OSRW)	E. COLI
OHIO RIVER TRIBUTARIES	51401040905	HARRISON	INN0495_05	BLUE RIVER (OSRW)	IMPAIRED BIOTIC COMMUNITIES
OHIO RIVER TRIBUTARIES	51401040905	HARRISON	INN0495_05	BLUE RIVER (OSRW)	PCBS (FISH TISSUE)
OHIO RIVER TRIBUTARIES	51401040905	HARRISON	INN0495_06	BLUE RIVER (OSRW)	E. COLI
OHIO RIVER TRIBUTARIES	51401040905	HARRISON	INN0495_06	BLUE RIVER (OSRW)	PCBS (FISH TISSUE)
OHIO RIVER TRIBUTARIES	51401040905	HARRISON	INN0495_07	BLUE RIVER (OSRW)	E. COLI
OHIO RIVER TRIBUTARIES	51401040905	HARRISON	INN0495_07	BLUE RIVER (OSRW)	IMPAIRED BIOTIC COMMUNITIES
OHIO RIVER TRIBUTARIES	51401040905	HARRISON	INN0495_07	BLUE RIVER (OSRW)	PCBS (FISH TISSUE)
OHIO RIVER TRIBUTARIES	51401040905	HARRISON	INN0495_08	BLUE RIVER (OSRW)	E. COLI
OHIO RIVER TRIBUTARIES	51401040905	HARRISON	INN0495_08	BLUE RIVER (OSRW)	IMPAIRED BIOTIC COMMUNITIES
OHIO RIVER TRIBUTARIES	51401040905	HARRISON	INN0495_08	BLUE RIVER (OSRW)	PCBS (FISH TISSUE)
OHIO RIVER TRIBUTARIES	51401040905	HARRISON	INN0495_T1009	BLUE RIVER - UNNAMED TRIBUTARY	E. COLI
OHIO RIVER TRIBUTARIES	51401040905	HARRISON	INN0495_T1009	BLUE RIVER - UNNAMED TRIBUTARY	IMPAIRED BIOTIC COMMUNITIES
OHIO RIVER TRIBUTARIES	51401040905	HARRISON	INN0495_T1009	BLUE RIVER - UNNAMED TRIBUTARY	PCBS (FISH TISSUE)
OHIO RIVER TRIBUTARIES	51401040905	HARRISON	INN0495_T1010	BLUE RIVER - UNNAMED TRIBUTARY	E. COLI
OHIO RIVER TRIBUTARIES	51401040905	HARRISON	INN0495_T1010	BLUE RIVER - UNNAMED TRIBUTARY	IMPAIRED BIOTIC COMMUNITIES
OHIO RIVER TRIBUTARIES	51401040905	HARRISON	INN0495_T1010	BLUE RIVER - UNNAMED TRIBUTARY	PCBS (FISH TISSUE)

OHIO RIVER TRIBUTARIES	51401040905	HARRISON	INN0495_T1011	BLUE RIVER - UNNAMED TRIBUTARY	E. COLI
OHIO RIVER TRIBUTARIES	51401040905	HARRISON	INN0495_T1011	BLUE RIVER - UNNAMED TRIBUTARY	PCBS (FISH TISSUE)
OHIO RIVER TRIBUTARIES	51401040905	HARRISON	INN0495_T1012	BLUE RIVER - UNNAMED TRIBUTARY	E. COLI
OHIO RIVER TRIBUTARIES	51401040905	HARRISON	INN0495_T1012	BLUE RIVER - UNNAMED TRIBUTARY	PCBS (FISH TISSUE)
OHIO RIVER TRIBUTARIES	51401040905	HARRISON	INN0495_T1013	BLUE RIVER - UNNAMED TRIBUTARY	E. COLI
OHIO RIVER TRIBUTARIES	51401040905	HARRISON	INN0495_T1013	BLUE RIVER - UNNAMED TRIBUTARY	IMPAIRED BIOTIC COMMUNITIES
OHIO RIVER TRIBUTARIES	51401040905	HARRISON	INN0495_T1013	BLUE RIVER - UNNAMED TRIBUTARY	PCBS (FISH TISSUE)
OHIO RIVER TRIBUTARIES	51401040905	HARRISON	INN0495_T1014	BLUE RIVER - UNNAMED TRIBUTARY	E. COLI
OHIO RIVER TRIBUTARIES	51401040905	HARRISON	INN0495_T1014	BLUE RIVER - UNNAMED TRIBUTARY	IMPAIRED BIOTIC COMMUNITIES
OHIO RIVER TRIBUTARIES	51401040905	HARRISON	INN0495_T1014	BLUE RIVER - UNNAMED TRIBUTARY	PCBS (FISH TISSUE)
OHIO RIVER TRIBUTARIES	51401040905	HARRISON	INN0495_T1015	BLUE RIVER - UNNAMED TRIBUTARY	E. COLI
OHIO RIVER TRIBUTARIES	51401040905	HARRISON	INN0495_T1015	BLUE RIVER - UNNAMED TRIBUTARY	IMPAIRED BIOTIC COMMUNITIES
OHIO RIVER TRIBUTARIES	51401040905	HARRISON	INN0495_T1015	BLUE RIVER - UNNAMED TRIBUTARY	PCBS (FISH TISSUE)
OHIO RIVER TRIBUTARIES	51401040905	HARRISON	INN0495_T1016	BLUE RIVER - UNNAMED TRIBUTARY	E. COLI
OHIO RIVER TRIBUTARIES	51401040905	HARRISON	INN0495_T1016	BLUE RIVER - UNNAMED TRIBUTARY	IMPAIRED BIOTIC COMMUNITIES
OHIO RIVER TRIBUTARIES	51401040905	HARRISON	INN0495_T1016	BLUE RIVER - UNNAMED TRIBUTARY	PCBS (FISH TISSUE)
OHIO RIVER TRIBUTARIES	51401041101	CRAWFORD	INN04B1_03	CAMP FORK CREEK	DISSOLVED OXYGEN
OHIO RIVER TRIBUTARIES	51401041101	CRAWFORD	INN04B1_03	CAMP FORK CREEK	E. COLI
OHIO RIVER TRIBUTARIES	51401041101	CRAWFORD	INN04B1_04	CAMP FORK CREEK	DISSOLVED OXYGEN
OHIO RIVER TRIBUTARIES	51401041101	CRAWFORD	INN04B1_04	CAMP FORK CREEK	E. COLI
PATOKA RIVER	51202090102	ORANGE	INP0912_03	PATOKA RIVER	DISSOLVED OXYGEN
PATOKA RIVER	51202090102	ORANGE	INP0912_T1007	YOUNGS CREEK	DISSOLVED OXYGEN
PATOKA RIVER	51202090102	ORANGE	INP0912_T1007	YOUNGS CREEK	E. COLI
PATOKA RIVER	51202090102	ORANGE	INP0912_T1008	YOUNGS CREEK	DISSOLVED OXYGEN
PATOKA RIVER	51202090102	ORANGE	INP0912_T1008	YOUNGS CREEK	E. COLI
PATOKA RIVER	51202090201	DUBOIS	INP0921_04	HALL CREEK	E. COLI
PATOKA RIVER	51202090201	DUBOIS	INP0921_04	HALL CREEK	IMPAIRED BIOTIC COMMUNITIES
PATOKA RIVER	51202090201	DUBOIS	INP0921_05	HALL CREEK	E. COLI
PATOKA RIVER	51202090201	DUBOIS	INP0921_05	HALL CREEK	IMPAIRED BIOTIC COMMUNITIES
PATOKA RIVER	51202090201	DUBOIS	INP0921_T1005	HALL CREEK - UNNAMED	E. COLI

				TRIBUTARY	
PATOKA RIVER	51202090201	DUBOIS	INP0921_T1005	HALL CREEK - UNNAMED TRIBUTARY	IMPAIRED BIOTIC COMMUNITIES
PATOKA RIVER	51202090201	DUBOIS	INP0921_T1005A	HALL CREEK - UNNAMED TRIBUTARY	E. COLI
PATOKA RIVER	51202090201	DUBOIS	INP0921_T1005A	HALL CREEK - UNNAMED TRIBUTARY	IMPAIRED BIOTIC COMMUNITIES
PATOKA RIVER	51202090201	DUBOIS	INP0921_T1006	HALL CREEK - UNNAMED TRIBUTARY	E. COLI
PATOKA RIVER	51202090201	DUBOIS	INP0921_T1006	HALL CREEK - UNNAMED TRIBUTARY	IMPAIRED BIOTIC COMMUNITIES
PATOKA RIVER	51202090201	DUBOIS	INP0921_T1007	HALL CREEK - UNNAMED TRIBUTARY	E. COLI
PATOKA RIVER	51202090201	DUBOIS	INP0921_T1007	HALL CREEK - UNNAMED TRIBUTARY	IMPAIRED BIOTIC COMMUNITIES
PATOKA RIVER	51202090201	DUBOIS	INP0921_T1008	HALL CREEK - UNNAMED TRIBUTARY	E. COLI
PATOKA RIVER	51202090201	DUBOIS	INP0921_T1008	HALL CREEK - UNNAMED TRIBUTARY	IMPAIRED BIOTIC COMMUNITIES
PATOKA RIVER	51202090201	DUBOIS	INP0921_T1009	HALL CREEK - UNNAMED TRIBUTARY	E. COLI
PATOKA RIVER	51202090201	DUBOIS	INP0921_T1009	HALL CREEK - UNNAMED TRIBUTARY	IMPAIRED BIOTIC COMMUNITIES
PATOKA RIVER	51202090201	DUBOIS	INP0921_T1010	HALL CREEK - UNNAMED TRIBUTARY	E. COLI
PATOKA RIVER	51202090201	DUBOIS	INP0921_T1010	HALL CREEK - UNNAMED TRIBUTARY	IMPAIRED BIOTIC COMMUNITIES
PATOKA RIVER	51202090201	DUBOIS	INP0921_T1011	HALL CREEK - UNNAMED TRIBUTARY	E. COLI
PATOKA RIVER	51202090201	DUBOIS	INP0921_T1011	HALL CREEK - UNNAMED TRIBUTARY	IMPAIRED BIOTIC COMMUNITIES
PATOKA RIVER	51202090201	DUBOIS	INP0921_T1012	HALL CREEK - UNNAMED TRIBUTARY	E. COLI
PATOKA RIVER	51202090201	DUBOIS	INP0921_T1012	HALL CREEK - UNNAMED TRIBUTARY	IMPAIRED BIOTIC COMMUNITIES
PATOKA RIVER	51202090201	DUBOIS	INP0921_T1013	HALL CREEK - UNNAMED TRIBUTARY	E. COLI
PATOKA RIVER	51202090201	DUBOIS	INP0921_T1013	HALL CREEK - UNNAMED TRIBUTARY	IMPAIRED BIOTIC COMMUNITIES
PATOKA RIVER	51202090201	DUBOIS	INP0921_T1013A	HALL CREEK - UNNAMED TRIBUTARY	E. COLI
PATOKA RIVER	51202090201	DUBOIS	INP0921_T1013A	HALL CREEK - UNNAMED TRIBUTARY	IMPAIRED BIOTIC COMMUNITIES
PATOKA RIVER	51202090201	DUBOIS	INP0921_T1014	HALL CREEK - UNNAMED TRIBUTARY	E. COLI
PATOKA RIVER	51202090201	DUBOIS	INP0921_T1014	HALL CREEK - UNNAMED TRIBUTARY	IMPAIRED BIOTIC COMMUNITIES
PATOKA RIVER	51202090201	DUBOIS	INP0921_T1015	GRASSY FORK	DISSOLVED OXYGEN

PATOKA RIVER	51202090201	DUBOIS	INP0921_T1015	GRASSY FORK	E. COLI
PATOKA RIVER	51202090201	DUBOIS	INP0921_T1015	GRASSY FORK	NUTRIENTS
PATOKA RIVER	51202090201	DUBOIS	INP0921_T1016	GRASSY FORK	DISSOLVED OXYGEN
PATOKA RIVER	51202090201	DUBOIS	INP0921_T1016	GRASSY FORK	E. COLI
PATOKA RIVER	51202090201	DUBOIS	INP0921_T1016	GRASSY FORK	NUTRIENTS
PATOKA RIVER	51202090201	DUBOIS	INP0921_T1017	GRASSY FORK	DISSOLVED OXYGEN
PATOKA RIVER	51202090201	DUBOIS	INP0921_T1017	GRASSY FORK	E. COLI
PATOKA RIVER	51202090201	DUBOIS	INP0921_T1017	GRASSY FORK	NUTRIENTS
PATOKA RIVER	51202090202	DUBOIS	INP0922_T1005	FLAT CREEK	E. COLI
PATOKA RIVER	51202090202	DUBOIS	INP0922_T1005	FLAT CREEK	IMPAIRED BIOTIC COMMUNITIES
PATOKA RIVER	51202090202	DUBOIS	INP0922_T1005	FLAT CREEK	NUTRIENTS
PATOKA RIVER	51202090202	DUBOIS	INP0922_T1006	FLAT CREEK	E. COLI
PATOKA RIVER	51202090202	DUBOIS	INP0922_T1006	FLAT CREEK	IMPAIRED BIOTIC COMMUNITIES
PATOKA RIVER	51202090202	DUBOIS	INP0922_T1006	FLAT CREEK	NUTRIENTS
PATOKA RIVER	51202090202	DUBOIS	INP0922_T1008	FLAT CREEK	IMPAIRED BIOTIC COMMUNITIES
PATOKA RIVER	51202090202	DUBOIS	INP0922_T1008	FLAT CREEK	NUTRIENTS
PATOKA RIVER	51202090202	DUBOIS	INP0922_T1009	FLAT CREEK	IMPAIRED BIOTIC COMMUNITIES
PATOKA RIVER	51202090202	DUBOIS	INP0922_T1009	FLAT CREEK	NUTRIENTS
PATOKA RIVER	51202090202	DUBOIS	INP0922_T1010	FLAT CREEK	E. COLI
PATOKA RIVER	51202090202	DUBOIS	INP0922_T1010	FLAT CREEK	IMPAIRED BIOTIC COMMUNITIES
PATOKA RIVER	51202090202	DUBOIS	INP0922_T1010	FLAT CREEK	NUTRIENTS
PATOKA RIVER	51202090202	DUBOIS	INP0922_T1011	FLAT CREEK - UNNAMED TRIBUTARY	E. COLI
PATOKA RIVER	51202090202	DUBOIS	INP0922_T1011	FLAT CREEK - UNNAMED TRIBUTARY	IMPAIRED BIOTIC COMMUNITIES
PATOKA RIVER	51202090202	DUBOIS	INP0922_T1011	FLAT CREEK - UNNAMED TRIBUTARY	NUTRIENTS
PATOKA RIVER	51202090202	DUBOIS	INP0922_T1012	FLAT CREEK - UNNAMED TRIBUTARY	E. COLI
PATOKA RIVER	51202090202	DUBOIS	INP0922_T1012	FLAT CREEK - UNNAMED TRIBUTARY	IMPAIRED BIOTIC COMMUNITIES
PATOKA RIVER	51202090202	DUBOIS	INP0922_T1012	FLAT CREEK - UNNAMED TRIBUTARY	NUTRIENTS
PATOKA RIVER	51202090202	DUBOIS	INP0922_T1013	RICHLAND CREEK	E. COLI
PATOKA RIVER	51202090202	DUBOIS	INP0922_T1013	RICHLAND CREEK	IMPAIRED BIOTIC COMMUNITIES
PATOKA RIVER	51202090202	DUBOIS	INP0922_T1013	RICHLAND CREEK	NUTRIENTS
PATOKA RIVER	51202090202	DUBOIS	INP0922_T1014	FLAT CREEK - UNNAMED TRIBUTARY	IMPAIRED BIOTIC COMMUNITIES
PATOKA RIVER	51202090202	DUBOIS	INP0922_T1014	FLAT CREEK - UNNAMED TRIBUTARY	NUTRIENTS
PATOKA RIVER	51202090202	DUBOIS	INP0922_T1015	FLAT CREEK - UNNAMED TRIBUTARY	IMPAIRED BIOTIC COMMUNITIES
PATOKA RIVER	51202090202	DUBOIS	INP0922_T1015	FLAT CREEK - UNNAMED TRIBUTARY	NUTRIENTS
PATOKA RIVER	51202090202	DUBOIS	INP0922_T1016	FLAT CREEK - UNNAMED TRIBUTARY	IMPAIRED BIOTIC COMMUNITIES
PATOKA RIVER	51202090202	DUBOIS	INP0922_T1016	FLAT CREEK - UNNAMED TRIBUTARY	NUTRIENTS

PATOKA RIVER	51202090202	DUBOIS	INP0922_T1017	FLAT CREEK - UNNAMED TRIBUTARY	IMPAIRED BIOTIC COMMUNITIES
PATOKA RIVER	51202090202	DUBOIS	INP0922_T1017	FLAT CREEK - UNNAMED TRIBUTARY	NUTRIENTS
PATOKA RIVER	51202090202	DUBOIS	INP0922_T1017A	FLAT CREEK - UNNAMED TRIBUTARY	IMPAIRED BIOTIC COMMUNITIES
PATOKA RIVER	51202090202	DUBOIS	INP0922_T1017A	FLAT CREEK - UNNAMED TRIBUTARY	NUTRIENTS
PATOKA RIVER	51202090202	DUBOIS	INP0922_T1018	FLAT CREEK - UNNAMED TRIBUTARY	IMPAIRED BIOTIC COMMUNITIES
PATOKA RIVER	51202090202	DUBOIS	INP0922_T1018	FLAT CREEK - UNNAMED TRIBUTARY	NUTRIENTS
PATOKA RIVER	51202090202	DUBOIS	INP0922_T1019	FLAT CREEK - UNNAMED TRIBUTARY	IMPAIRED BIOTIC COMMUNITIES
PATOKA RIVER	51202090202	DUBOIS	INP0922_T1019	FLAT CREEK - UNNAMED TRIBUTARY	NUTRIENTS
PATOKA RIVER	51202090202	DUBOIS	INP0922_T1020	FLAT CREEK - UNNAMED TRIBUTARY	IMPAIRED BIOTIC COMMUNITIES
PATOKA RIVER	51202090202	DUBOIS	INP0922_T1020	FLAT CREEK - UNNAMED TRIBUTARY	NUTRIENTS
PATOKA RIVER	51202090202	DUBOIS	INP0922_T1021	FLAT CREEK - UNNAMED TRIBUTARY	IMPAIRED BIOTIC COMMUNITIES
PATOKA RIVER	51202090202	DUBOIS	INP0922_T1021	FLAT CREEK - UNNAMED TRIBUTARY	NUTRIENTS
PATOKA RIVER	51202090202	DUBOIS	INP0922_T1022	FLAT CREEK	E. COLI
PATOKA RIVER	51202090202	DUBOIS	INP0922_T1022	FLAT CREEK	IMPAIRED BIOTIC COMMUNITIES
PATOKA RIVER	51202090202	DUBOIS	INP0922_T1022	FLAT CREEK	NUTRIENTS
PATOKA RIVER	51202090301	DUBOIS	INP0931_02	HUNLEY CREEK	DISSOLVED OXYGEN
PATOKA RIVER	51202090301	DUBOIS	INP0931_02	HUNLEY CREEK	E. COLI
PATOKA RIVER	51202090301	DUBOIS	INP0931_02	HUNLEY CREEK	IMPAIRED BIOTIC COMMUNITIES
PATOKA RIVER	51202090301	DUBOIS	INP0931_02	HUNLEY CREEK	NUTRIENTS
PATOKA RIVER	51202090301	DUBOIS	INP0931_03	HUNLEY CREEK	DISSOLVED OXYGEN
PATOKA RIVER	51202090301	DUBOIS	INP0931_03	HUNLEY CREEK	E. COLI
PATOKA RIVER	51202090301	DUBOIS	INP0931_03	HUNLEY CREEK	IMPAIRED BIOTIC COMMUNITIES
PATOKA RIVER	51202090301	DUBOIS	INP0931_03	HUNLEY CREEK	NUTRIENTS
PATOKA RIVER	51202090301	DUBOIS	INP0931_04	HUNLEY CREEK	DISSOLVED OXYGEN
PATOKA RIVER	51202090301	DUBOIS	INP0931_04	HUNLEY CREEK	E. COLI
PATOKA RIVER	51202090301	DUBOIS	INP0931_04	HUNLEY CREEK	IMPAIRED BIOTIC COMMUNITIES
PATOKA RIVER	51202090301	DUBOIS	INP0931_04	HUNLEY CREEK	NUTRIENTS
PATOKA RIVER	51202090301	DUBOIS	INP0931_T1004	HUNLEY CREEK - UNNAMED TRIBUTARY	DISSOLVED OXYGEN
PATOKA RIVER	51202090301	DUBOIS	INP0931_T1004	HUNLEY CREEK - UNNAMED TRIBUTARY	E. COLI
PATOKA RIVER	51202090301	DUBOIS	INP0931_T1004	HUNLEY CREEK - UNNAMED TRIBUTARY	IMPAIRED BIOTIC COMMUNITIES
PATOKA RIVER	51202090301	DUBOIS	INP0931_T1004	HUNLEY CREEK - UNNAMED TRIBUTARY	NUTRIENTS
PATOKA RIVER	51202090301	DUBOIS	INP0931_T1005	HUNLEY CREEK -	DISSOLVED OXYGEN

				UNNAMED TRIBUTARY	
PATOKA RIVER	51202090301	DUBOIS	INP0931_T1005	HUNLEY CREEK - UNNAMED TRIBUTARY	E. COLI
PATOKA RIVER	51202090301	DUBOIS	INP0931_T1005	HUNLEY CREEK - UNNAMED TRIBUTARY	IMPAIRED BIOTIC COMMUNITIES
PATOKA RIVER	51202090301	DUBOIS	INP0931_T1005	HUNLEY CREEK - UNNAMED TRIBUTARY	NUTRIENTS
PATOKA RIVER	51202090301	DUBOIS	INP0931_T1006	HALO RUN	E. COLI
PATOKA RIVER	51202090301	DUBOIS	INP0931_T1006	HALO RUN	IMPAIRED BIOTIC COMMUNITIES
PATOKA RIVER	51202090301	DUBOIS	INP0931_T1006	HALO RUN	NUTRIENTS
PATOKA RIVER	51202090301	DUBOIS	INP0931_T1007	HOLEY RUN	E. COLI
PATOKA RIVER	51202090301	DUBOIS	INP0931_T1007	HOLEY RUN	IMPAIRED BIOTIC COMMUNITIES
PATOKA RIVER	51202090301	DUBOIS	INP0931_T1007	HOLEY RUN	NUTRIENTS
PATOKA RIVER	51202090301	DUBOIS	INP0931_T1008	GREEN CREEK	E. COLI
PATOKA RIVER	51202090301	DUBOIS	INP0931_T1008	GREEN CREEK	IMPAIRED BIOTIC COMMUNITIES
PATOKA RIVER	51202090301	DUBOIS	INP0931_T1008	GREEN CREEK	NUTRIENTS
PATOKA RIVER	51202090301	DUBOIS	INP0931_T1009	GREEN CREEK	E. COLI
PATOKA RIVER	51202090301	DUBOIS	INP0931_T1009	GREEN CREEK	IMPAIRED BIOTIC COMMUNITIES
PATOKA RIVER	51202090301	DUBOIS	INP0931_T1009	GREEN CREEK	NUTRIENTS
PATOKA RIVER	51202090301	DUBOIS	INP0931_T1010	WATER RUN	E. COLI
PATOKA RIVER	51202090301	DUBOIS	INP0931_T1010	WATER RUN	IMPAIRED BIOTIC COMMUNITIES
PATOKA RIVER	51202090301	DUBOIS	INP0931_T1010	WATER RUN	NUTRIENTS
PATOKA RIVER	51202090301	DUBOIS	INP0931_T1011	GREEN CREEK - UNNAMED TRIBUTARY	E. COLI
PATOKA RIVER	51202090301	DUBOIS	INP0931_T1011	GREEN CREEK - UNNAMED TRIBUTARY	IMPAIRED BIOTIC COMMUNITIES
PATOKA RIVER	51202090301	DUBOIS	INP0931_T1011	GREEN CREEK - UNNAMED TRIBUTARY	NUTRIENTS
PATOKA RIVER	51202090301	DUBOIS	INP0931_T1012	PALE RUN	E. COLI
PATOKA RIVER	51202090301	DUBOIS	INP0931_T1012	PALE RUN	IMPAIRED BIOTIC COMMUNITIES
PATOKA RIVER	51202090301	DUBOIS	INP0931_T1012	PALE RUN	NUTRIENTS
PATOKA RIVER	51202090301	DUBOIS	INP0931_T1013	GREEN CREEK - UNNAMED TRIBUTARY	E. COLI
PATOKA RIVER	51202090301	DUBOIS	INP0931_T1013	GREEN CREEK - UNNAMED TRIBUTARY	IMPAIRED BIOTIC COMMUNITIES
PATOKA RIVER	51202090301	DUBOIS	INP0931_T1013	GREEN CREEK - UNNAMED TRIBUTARY	NUTRIENTS
PATOKA RIVER	51202090301	DUBOIS	INP0931_T1014	CROSS DRAIN	E. COLI
PATOKA RIVER	51202090301	DUBOIS	INP0931_T1014	CROSS DRAIN	IMPAIRED BIOTIC COMMUNITIES
PATOKA RIVER	51202090301	DUBOIS	INP0931_T1014	CROSS DRAIN	NUTRIENTS
PATOKA RIVER	51202090301	DUBOIS	INP0931_T1015	GREEN CREEK - UNNAMED TRIBUTARY	E. COLI
PATOKA RIVER	51202090301	DUBOIS	INP0931_T1015	GREEN CREEK - UNNAMED TRIBUTARY	IMPAIRED BIOTIC COMMUNITIES
PATOKA RIVER	51202090301	DUBOIS	INP0931_T1015	GREEN CREEK - UNNAMED TRIBUTARY	NUTRIENTS

PATOKA RIVER	51202090302	DUBOIS	INP0932_03	BRUNER CREEK	DISSOLVED OXYGEN
PATOKA RIVER	51202090302	DUBOIS	INP0932_03	BRUNER CREEK	E. COLI
PATOKA RIVER	51202090302	DUBOIS	INP0932_04	BRUNER CREEK	DISSOLVED OXYGEN
PATOKA RIVER	51202090302	DUBOIS	INP0932_04	BRUNER CREEK	E. COLI
PATOKA RIVER	51202090302	DUBOIS	INP0932_05	BRUNER CREEK	DISSOLVED OXYGEN
PATOKA RIVER	51202090302	DUBOIS	INP0932_05	BRUNER CREEK	E. COLI
PATOKA RIVER	51202090302	DUBOIS	INP0932_05A	BRUNER CREEK	DISSOLVED OXYGEN
PATOKA RIVER	51202090302	DUBOIS	INP0932_05A	BRUNER CREEK	E. COLI
PATOKA RIVER	51202090302	DUBOIS	INP0932_06	BRUNER CREEK	DISSOLVED OXYGEN
PATOKA RIVER	51202090302	DUBOIS	INP0932_06	BRUNER CREEK	E. COLI
PATOKA RIVER	51202090302	DUBOIS	INP0932_06	BRUNER CREEK	NUTRIENTS
PATOKA RIVER	51202090302	DUBOIS	INP0932_07	BRUNER CREEK	DISSOLVED OXYGEN
PATOKA RIVER	51202090302	DUBOIS	INP0932_07	BRUNER CREEK	E. COLI
PATOKA RIVER	51202090302	DUBOIS	INP0932_07	BRUNER CREEK	NUTRIENTS
PATOKA RIVER	51202090302	DUBOIS	INP0932_T1003	BRUNER CREEK - UNNAMED TRIBUTARY	DISSOLVED OXYGEN
PATOKA RIVER	51202090302	DUBOIS	INP0932_T1003	BRUNER CREEK - UNNAMED TRIBUTARY	E. COLI
PATOKA RIVER	51202090302	DUBOIS	INP0932_T1004	BRUNER CREEK - UNNAMED TRIBUTARY	DISSOLVED OXYGEN
PATOKA RIVER	51202090302	DUBOIS	INP0932_T1004	BRUNER CREEK - UNNAMED TRIBUTARY	E. COLI
PATOKA RIVER	51202090302	DUBOIS	INP0932_T1005	SHORT CREEK	DISSOLVED OXYGEN
PATOKA RIVER	51202090302	DUBOIS	INP0932_T1005	SHORT CREEK	E. COLI
PATOKA RIVER	51202090302	DUBOIS	INP0932_T1005	SHORT CREEK	IMPAIRED BIOTIC COMMUNITIES
PATOKA RIVER	51202090302	DUBOIS	INP0932_T1006	SHORT CREEK	DISSOLVED OXYGEN
PATOKA RIVER	51202090302	DUBOIS	INP0932_T1006	SHORT CREEK	E. COLI
PATOKA RIVER	51202090302	DUBOIS	INP0932_T1006	SHORT CREEK	IMPAIRED BIOTIC COMMUNITIES
PATOKA RIVER	51202090302	DUBOIS	INP0932_T1007	SHORT CREEK	DISSOLVED OXYGEN
PATOKA RIVER	51202090302	DUBOIS	INP0932_T1007	SHORT CREEK	E. COLI
PATOKA RIVER	51202090302	DUBOIS	INP0932_T1007	SHORT CREEK	IMPAIRED BIOTIC COMMUNITIES
PATOKA RIVER	51202090302	DUBOIS	INP0932_T1008	SHORT CREEK - UNNAMED TRIBUTARY	DISSOLVED OXYGEN
PATOKA RIVER	51202090302	DUBOIS	INP0932_T1008	SHORT CREEK - UNNAMED TRIBUTARY	E. COLI
PATOKA RIVER	51202090302	DUBOIS	INP0932_T1008	SHORT CREEK - UNNAMED TRIBUTARY	IMPAIRED BIOTIC COMMUNITIES
PATOKA RIVER	51202090302	DUBOIS	INP0932_T1009	SHORT CREEK - UNNAMED TRIBUTARY	DISSOLVED OXYGEN
PATOKA RIVER	51202090302	DUBOIS	INP0932_T1009	SHORT CREEK - UNNAMED TRIBUTARY	E. COLI
PATOKA RIVER	51202090302	DUBOIS	INP0932_T1009	SHORT CREEK - UNNAMED TRIBUTARY	IMPAIRED BIOTIC COMMUNITIES
PATOKA RIVER	51202090302	DUBOIS	INP0932_T1010	SHORT CREEK - UNNAMED TRIBUTARY	DISSOLVED OXYGEN
PATOKA RIVER	51202090302	DUBOIS	INP0932_T1010	SHORT CREEK - UNNAMED TRIBUTARY	E. COLI
PATOKA RIVER	51202090302	DUBOIS	INP0932_T1010	SHORT CREEK - UNNAMED TRIBUTARY	IMPAIRED BIOTIC COMMUNITIES

PATOKA RIVER	51202090302	DUBOIS	INP0932_T1011	SHORT CREEK - UNNAMED TRIBUTARY	DISSOLVED OXYGEN
PATOKA RIVER	51202090302	DUBOIS	INP0932_T1011	SHORT CREEK - UNNAMED TRIBUTARY	E. COLI
PATOKA RIVER	51202090302	DUBOIS	INP0932_T1011	SHORT CREEK - UNNAMED TRIBUTARY	IMPAIRED BIOTIC COMMUNITIES
PATOKA RIVER	51202090302	DUBOIS	INP0932_T1015	SHORT CREEK	DISSOLVED OXYGEN
PATOKA RIVER	51202090302	DUBOIS	INP0932_T1015	SHORT CREEK	E. COLI
PATOKA RIVER	51202090302	DUBOIS	INP0932_T1015	SHORT CREEK	IMPAIRED BIOTIC COMMUNITIES
PATOKA RIVER	51202090303	DUBOIS	INP0933_T1004	INDIAN CREEK	DISSOLVED OXYGEN
PATOKA RIVER	51202090303	DUBOIS	INP0933_T1004	INDIAN CREEK	E. COLI
PATOKA RIVER	51202090303	DUBOIS	INP0933_T1004	INDIAN CREEK	IMPAIRED BIOTIC COMMUNITIES
PATOKA RIVER	51202090303	DUBOIS	INP0933_T1005	INDIAN CREEK	DISSOLVED OXYGEN
PATOKA RIVER	51202090303	DUBOIS	INP0933_T1005	INDIAN CREEK	E. COLI
PATOKA RIVER	51202090303	DUBOIS	INP0933_T1005	INDIAN CREEK	IMPAIRED BIOTIC COMMUNITIES
PATOKA RIVER	51202090303	DUBOIS	INP0933_T1006	INDIAN CREEK - UNNAMED TRIBUTARY	DISSOLVED OXYGEN
PATOKA RIVER	51202090303	DUBOIS	INP0933_T1006	INDIAN CREEK - UNNAMED TRIBUTARY	E. COLI
PATOKA RIVER	51202090303	DUBOIS	INP0933_T1006	INDIAN CREEK - UNNAMED TRIBUTARY	IMPAIRED BIOTIC COMMUNITIES
PATOKA RIVER	51202090303	DUBOIS	INP0933_T1007	INDIAN CREEK - UNNAMED TRIBUTARY	DISSOLVED OXYGEN
PATOKA RIVER	51202090303	DUBOIS	INP0933_T1007	INDIAN CREEK - UNNAMED TRIBUTARY	E. COLI
PATOKA RIVER	51202090303	DUBOIS	INP0933_T1007	INDIAN CREEK - UNNAMED TRIBUTARY	IMPAIRED BIOTIC COMMUNITIES
PATOKA RIVER	51202090303	DUBOIS	INP0933_T1008	INDIAN CREEK - UNNAMED TRIBUTARY	DISSOLVED OXYGEN
PATOKA RIVER	51202090303	DUBOIS	INP0933_T1008	INDIAN CREEK - UNNAMED TRIBUTARY	E. COLI
PATOKA RIVER	51202090303	DUBOIS	INP0933_T1008	INDIAN CREEK - UNNAMED TRIBUTARY	IMPAIRED BIOTIC COMMUNITIES
PATOKA RIVER	51202090402	DUBOIS	INP0942_03	PATOKA RIVER	DISSOLVED OXYGEN
PATOKA RIVER	51202090402	DUBOIS	INP0942_03	PATOKA RIVER	E. COLI
PATOKA RIVER	51202090402	DUBOIS	INP0942_04	PATOKA RIVER	DISSOLVED OXYGEN
PATOKA RIVER	51202090402	DUBOIS	INP0942_04	PATOKA RIVER	E. COLI
PATOKA RIVER	51202090402	DUBOIS	INP0942_05	PATOKA RIVER	DISSOLVED OXYGEN
PATOKA RIVER	51202090402	DUBOIS	INP0942_05	PATOKA RIVER	E. COLI
PATOKA RIVER	51202090402	DUBOIS	INP0942_06	PATOKA RIVER	DISSOLVED OXYGEN
PATOKA RIVER	51202090402	DUBOIS	INP0942_06	PATOKA RIVER	E. COLI
PATOKA RIVER	51202090402	DUBOIS	INP0942_T1008	PATOKA RIVER - UNNAMED TRIBUTARY	DISSOLVED OXYGEN
PATOKA RIVER	51202090402	DUBOIS	INP0942_T1008	PATOKA RIVER - UNNAMED TRIBUTARY	E. COLI
PATOKA RIVER	51202090402	DUBOIS	INP0942_T1009	LEISTNER CREEK	DISSOLVED OXYGEN
PATOKA RIVER	51202090402	DUBOIS	INP0942_T1009	LEISTNER CREEK	E. COLI
PATOKA RIVER	51202090402	DUBOIS	INP0942_T1010	PATOKA RIVER - UNNAMED TRIBUTARY	DISSOLVED OXYGEN

PATOKA RIVER	51202090402	DUBOIS	INP0942_T1010	PATOKA RIVER - UNNAMED TRIBUTARY	E. COLI
PATOKA RIVER	51202090402	DUBOIS	INP0942_T1010A	PATOKA RIVER - UNNAMED TRIBUTARY	DISSOLVED OXYGEN
PATOKA RIVER	51202090402	DUBOIS	INP0942_T1010A	PATOKA RIVER - UNNAMED TRIBUTARY	E. COLI
PATOKA RIVER	51202090403	DUBOIS	INP0943_02	PATOKA RIVER	DISSOLVED OXYGEN
PATOKA RIVER	51202090403	DUBOIS	INP0943_02	PATOKA RIVER	E. COLI
PATOKA RIVER	51202090403	DUBOIS	INP0943_02	PATOKA RIVER	IMPAIRED BIOTIC COMMUNITIES
PATOKA RIVER	51202090403	DUBOIS	INP0943_03	PATOKA RIVER	DISSOLVED OXYGEN
PATOKA RIVER	51202090403	DUBOIS	INP0943_03	PATOKA RIVER	E. COLI
PATOKA RIVER	51202090403	DUBOIS	INP0943_03	PATOKA RIVER	IMPAIRED BIOTIC COMMUNITIES
PATOKA RIVER	51202090403	DUBOIS	INP0943_04	PATOKA RIVER	DISSOLVED OXYGEN
PATOKA RIVER	51202090403	DUBOIS	INP0943_04	PATOKA RIVER	E. COLI
PATOKA RIVER	51202090403	DUBOIS	INP0943_04	PATOKA RIVER	IMPAIRED BIOTIC COMMUNITIES
PATOKA RIVER	51202090403	DUBOIS	INP0943_05	PATOKA RIVER	DISSOLVED OXYGEN
PATOKA RIVER	51202090403	DUBOIS	INP0943_05	PATOKA RIVER	E. COLI
PATOKA RIVER	51202090403	DUBOIS	INP0943_05	PATOKA RIVER	IMPAIRED BIOTIC COMMUNITIES
PATOKA RIVER	51202090403	DUBOIS	INP0943_T1008	POLSON CREEK	DISSOLVED OXYGEN
PATOKA RIVER	51202090403	DUBOIS	INP0943_T1008	POLSON CREEK	E. COLI
PATOKA RIVER	51202090403	DUBOIS	INP0943_T1008	POLSON CREEK	IMPAIRED BIOTIC COMMUNITIES
PATOKA RIVER	51202090403	DUBOIS	INP0943_T1009	POLSON CREEK	DISSOLVED OXYGEN
PATOKA RIVER	51202090403	DUBOIS	INP0943_T1009	POLSON CREEK	E. COLI
PATOKA RIVER	51202090403	DUBOIS	INP0943_T1009	POLSON CREEK	IMPAIRED BIOTIC COMMUNITIES
PATOKA RIVER	51202090403	DUBOIS	INP0943_T1010	BAILEY CREEK	DISSOLVED OXYGEN
PATOKA RIVER	51202090403	DUBOIS	INP0943_T1010	BAILEY CREEK	E. COLI
PATOKA RIVER	51202090403	DUBOIS	INP0943_T1010	BAILEY CREEK	IMPAIRED BIOTIC COMMUNITIES
PATOKA RIVER	51202090403	DUBOIS	INP0943_T1011	POLSON CREEK - UNNAMED TRIBUTARY	DISSOLVED OXYGEN
PATOKA RIVER	51202090403	DUBOIS	INP0943_T1011	POLSON CREEK - UNNAMED TRIBUTARY	E. COLI
PATOKA RIVER	51202090403	DUBOIS	INP0943_T1011	POLSON CREEK - UNNAMED TRIBUTARY	IMPAIRED BIOTIC COMMUNITIES
PATOKA RIVER	51202090403	DUBOIS	INP0943_T1012	BAUER CREEK	E. COLI
PATOKA RIVER	51202090403	DUBOIS	INP0943_T1013	BAUER CREEK	E. COLI
PATOKA RIVER	51202090403	DUBOIS	INP0943_T1014	POLSON CREEK - UNNAMED TRIBUTARY	DISSOLVED OXYGEN
PATOKA RIVER	51202090403	DUBOIS	INP0943_T1014	POLSON CREEK - UNNAMED TRIBUTARY	E. COLI
PATOKA RIVER	51202090403	DUBOIS	INP0943_T1014	POLSON CREEK - UNNAMED TRIBUTARY	IMPAIRED BIOTIC COMMUNITIES
PATOKA RIVER	51202090403	DUBOIS	INP0943_T1015	POLSON CREEK - UNNAMED TRIBUTARY	DISSOLVED OXYGEN
PATOKA RIVER	51202090403	DUBOIS	INP0943_T1015	POLSON CREEK - UNNAMED TRIBUTARY	E. COLI
PATOKA RIVER	51202090403	DUBOIS	INP0943_T1015	POLSON CREEK - UNNAMED TRIBUTARY	IMPAIRED BIOTIC COMMUNITIES

PATOKA RIVER	51202090403	DUBOIS	INP0943_T1016	POLSON CREEK - UNNAMED TRIBUTARY	DISSOLVED OXYGEN
PATOKA RIVER	51202090403	DUBOIS	INP0943_T1016	POLSON CREEK - UNNAMED TRIBUTARY	E. COLI
PATOKA RIVER	51202090403	DUBOIS	INP0943_T1016	POLSON CREEK - UNNAMED TRIBUTARY	IMPAIRED BIOTIC COMMUNITIES
PATOKA RIVER	51202090403	DUBOIS	INP0943_T1017	PATOKA RIVER - UNNAMED TRIBUTARY	DISSOLVED OXYGEN
PATOKA RIVER	51202090403	DUBOIS	INP0943_T1017	PATOKA RIVER - UNNAMED TRIBUTARY	E. COLI
PATOKA RIVER	51202090403	DUBOIS	INP0943_T1017	PATOKA RIVER - UNNAMED TRIBUTARY	IMPAIRED BIOTIC COMMUNITIES
PATOKA RIVER	51202090403	DUBOIS	INP0943_T1018	PATOKA RIVER - UNNAMED TRIBUTARY	DISSOLVED OXYGEN
PATOKA RIVER	51202090403	DUBOIS	INP0943_T1018	PATOKA RIVER - UNNAMED TRIBUTARY	E. COLI
PATOKA RIVER	51202090403	DUBOIS	INP0943_T1018	PATOKA RIVER - UNNAMED TRIBUTARY	IMPAIRED BIOTIC COMMUNITIES
PATOKA RIVER	51202090403	DUBOIS	INP0943_T1020	PATOKA RIVER - UNNAMED TRIBUTARY	DISSOLVED OXYGEN
PATOKA RIVER	51202090403	DUBOIS	INP0943_T1020	PATOKA RIVER - UNNAMED TRIBUTARY	E. COLI
PATOKA RIVER	51202090403	DUBOIS	INP0943_T1020	PATOKA RIVER - UNNAMED TRIBUTARY	IMPAIRED BIOTIC COMMUNITIES
PATOKA RIVER	51202090403	DUBOIS	INP0943_T1021	POLSON CREEK	DISSOLVED OXYGEN
PATOKA RIVER	51202090403	DUBOIS	INP0943_T1021	POLSON CREEK	E. COLI
PATOKA RIVER	51202090403	DUBOIS	INP0943_T1021	POLSON CREEK	IMPAIRED BIOTIC COMMUNITIES
PATOKA RIVER	51202090403	DUBOIS	INP0943_T1022	PINNICK CREEK	DISSOLVED OXYGEN
PATOKA RIVER	51202090403	DUBOIS	INP0943_T1022	PINNICK CREEK	E. COLI
PATOKA RIVER	51202090403	DUBOIS	INP0943_T1022	PINNICK CREEK	IMPAIRED BIOTIC COMMUNITIES
PATOKA RIVER	51202090403	DUBOIS	INP0943_T1023	PATOKA RIVER - UNNAMED TRIBUTARY	DISSOLVED OXYGEN
PATOKA RIVER	51202090403	DUBOIS	INP0943_T1023	PATOKA RIVER - UNNAMED TRIBUTARY	E. COLI
PATOKA RIVER	51202090403	DUBOIS	INP0943_T1023	PATOKA RIVER - UNNAMED TRIBUTARY	IMPAIRED BIOTIC COMMUNITIES
PATOKA RIVER	51202090404	DUBOIS	INP0944_03	PATOKA RIVER	DISSOLVED OXYGEN
PATOKA RIVER	51202090404	DUBOIS	INP0944_03	PATOKA RIVER	E. COLI
PATOKA RIVER	51202090404	DUBOIS	INP0944_03	PATOKA RIVER	IMPAIRED BIOTIC COMMUNITIES
PATOKA RIVER	51202090404	DUBOIS	INP0944_03	PATOKA RIVER	PCBS (FISH TISSUE)
PATOKA RIVER	51202090404	DUBOIS	INP0944_04	PATOKA RIVER	E. COLI
PATOKA RIVER	51202090404	DUBOIS	INP0944_04	PATOKA RIVER	IMPAIRED BIOTIC COMMUNITIES
PATOKA RIVER	51202090404	DUBOIS	INP0944_04	PATOKA RIVER	PCBS (FISH TISSUE)
PATOKA RIVER	51202090404	DUBOIS	INP0944_05	PATOKA RIVER	E. COLI
PATOKA RIVER	51202090404	DUBOIS	INP0944_05	PATOKA RIVER	IMPAIRED BIOTIC COMMUNITIES
PATOKA RIVER	51202090404	DUBOIS	INP0944_05	PATOKA RIVER	PCBS (FISH TISSUE)
PATOKA RIVER	51202090404	DUBOIS	INP0944_06	PATOKA RIVER	E. COLI

PATOKA RIVER	51202090404	DUBOIS	INP0944_06	PATOKA RIVER	IMPAIRED BIOTIC COMMUNITIES
PATOKA RIVER	51202090404	DUBOIS	INP0944_06	PATOKA RIVER	PCBS (FISH TISSUE)
PATOKA RIVER	51202090404	DUBOIS	INP0944_07	PATOKA RIVER (PWS)	E. COLI
PATOKA RIVER	51202090404	DUBOIS	INP0944_07	PATOKA RIVER (PWS)	IMPAIRED BIOTIC COMMUNITIES
PATOKA RIVER	51202090404	DUBOIS	INP0944_07	PATOKA RIVER (PWS)	PCBS (FISH TISSUE)
PATOKA RIVER	51202090404	DUBOIS	INP0944_08	PATOKA RIVER	E. COLI
PATOKA RIVER	51202090404	DUBOIS	INP0944_08	PATOKA RIVER	IMPAIRED BIOTIC COMMUNITIES
PATOKA RIVER	51202090404	DUBOIS	INP0944_08	PATOKA RIVER	PCBS (FISH TISSUE)
PATOKA RIVER	51202090404	DUBOIS	INP0944_T1005	COON RUN	DISSOLVED OXYGEN
PATOKA RIVER	51202090404	DUBOIS	INP0944_T1005	COON RUN	E. COLI
PATOKA RIVER	51202090404	DUBOIS	INP0944_T1005	COON RUN	IMPAIRED BIOTIC COMMUNITIES
PATOKA RIVER	51202090404	DUBOIS	INP0944_T1005	COON RUN	PCBS (FISH TISSUE)
PATOKA RIVER	51202090404	DUBOIS	INP0944_T1007	PAT RUN	E. COLI
PATOKA RIVER	51202090404	DUBOIS	INP0944_T1007	PAT RUN	IMPAIRED BIOTIC COMMUNITIES
PATOKA RIVER	51202090404	DUBOIS	INP0944_T1007	PAT RUN	PCBS (FISH TISSUE)
PATOKA RIVER	51202090404	DUBOIS	INP0944_T1008	PATOKA RIVER - UNNAMED TRIBUTARY	E. COLI
PATOKA RIVER	51202090404	DUBOIS	INP0944_T1008	PATOKA RIVER - UNNAMED TRIBUTARY	IMPAIRED BIOTIC COMMUNITIES
PATOKA RIVER	51202090404	DUBOIS	INP0944_T1008	PATOKA RIVER - UNNAMED TRIBUTARY	PCBS (FISH TISSUE)
PATOKA RIVER	51202090405	DUBOIS	INP0945_02	ELL CREEK	DISSOLVED OXYGEN
PATOKA RIVER	51202090405	DUBOIS	INP0945_02	ELL CREEK	E. COLI
PATOKA RIVER	51202090405	DUBOIS	INP0945_02	ELL CREEK	NUTRIENTS
PATOKA RIVER	51202090405	DUBOIS	INP0945_03	ELL CREEK	DISSOLVED OXYGEN
PATOKA RIVER	51202090405	DUBOIS	INP0945_03	ELL CREEK	E. COLI
PATOKA RIVER	51202090405	DUBOIS	INP0945_03	ELL CREEK	NUTRIENTS
PATOKA RIVER	51202090405	DUBOIS	INP0945_T1004	ELL CREEK - UNNAMED TRIBUTARY	NUTRIENTS
PATOKA RIVER	51202090405	DUBOIS	INP0945_T1005	ELL CREEK - UNNAMED TRIBUTARY	DISSOLVED OXYGEN
PATOKA RIVER	51202090405	DUBOIS	INP0945_T1005	ELL CREEK - UNNAMED TRIBUTARY	IMPAIRED BIOTIC COMMUNITIES
PATOKA RIVER	51202090405	DUBOIS	INP0945_T1006	ELL CREEK - UNNAMED TRIBUTARY (LTD)	DISSOLVED OXYGEN
PATOKA RIVER	51202090405	DUBOIS	INP0945_T1006	ELL CREEK - UNNAMED TRIBUTARY (LTD)	IMPAIRED BIOTIC COMMUNITIES
PATOKA RIVER	51202090405	DUBOIS	INP0945_T1006	ELL CREEK - UNNAMED TRIBUTARY (LTD)	NUTRIENTS
PATOKA RIVER	51202090405	DUBOIS	INP0945_T1007	ELL CREEK - UNNAMED TRIBUTARY	DISSOLVED OXYGEN
PATOKA RIVER	51202090405	DUBOIS	INP0945_T1007	ELL CREEK - UNNAMED TRIBUTARY	IMPAIRED BIOTIC COMMUNITIES
PATOKA RIVER	51202090405	DUBOIS	INP0945_T1008	ELL CREEK - UNNAMED TRIBUTARY	NUTRIENTS
PATOKA RIVER	51202090405	DUBOIS	INP0945_T1009	ELL CREEK - UNNAMED TRIBUTARY	NUTRIENTS

PATOKA RIVER	51202090501	PIKE	INP0951_05	FLAT CREEK	IMPAIRED BIOTIC COMMUNITIES
PATOKA RIVER	51202090501	PIKE	INP0951_06	FLAT CREEK	IMPAIRED BIOTIC COMMUNITIES
PATOKA RIVER	51202090501	PIKE	INP0951_07	FLAT CREEK	IMPAIRED BIOTIC COMMUNITIES
PATOKA RIVER	51202090501	PIKE	INP0951_T1007	FLAT CREEK - UNNAMED TRIBUTARY	IMPAIRED BIOTIC COMMUNITIES
PATOKA RIVER	51202090501	PIKE	INP0951_T1010	FLAT CREEK - UNNAMED TRIBUTARY	IMPAIRED BIOTIC COMMUNITIES
PATOKA RIVER	51202090501	PIKE	INP0951_T1011	FLAT CREEK - UNNAMED TRIBUTARY	IMPAIRED BIOTIC COMMUNITIES
PATOKA RIVER	51202090501	PIKE	INP0951_T1012	FLAT CREEK - UNNAMED TRIBUTARY	IMPAIRED BIOTIC COMMUNITIES
PATOKA RIVER	51202090501	PIKE	INP0951_T1013	FLAT CREEK - UNNAMED TRIBUTARY	IMPAIRED BIOTIC COMMUNITIES
PATOKA RIVER	51202090502	PIKE	INP0952_02	FLAT CREEK	DISSOLVED OXYGEN
PATOKA RIVER	51202090502	PIKE	INP0952_02	FLAT CREEK	E. COLI
PATOKA RIVER	51202090502	PIKE	INP0952_02	FLAT CREEK	IMPAIRED BIOTIC COMMUNITIES
PATOKA RIVER	51202090502	PIKE	INP0952_03	FLAT CREEK	DISSOLVED OXYGEN
PATOKA RIVER	51202090502	PIKE	INP0952_03	FLAT CREEK	E. COLI
PATOKA RIVER	51202090502	PIKE	INP0952_03	FLAT CREEK	IMPAIRED BIOTIC COMMUNITIES
PATOKA RIVER	51202090502	PIKE	INP0952_04	FLAT CREEK	DISSOLVED OXYGEN
PATOKA RIVER	51202090502	PIKE	INP0952_04	FLAT CREEK	E. COLI
PATOKA RIVER	51202090502	PIKE	INP0952_04	FLAT CREEK	IMPAIRED BIOTIC COMMUNITIES
PATOKA RIVER	51202090502	PIKE	INP0952_T1006	BONE CREEK	E. COLI
PATOKA RIVER	51202090502	PIKE	INP0952_T1006	BONE CREEK	IMPAIRED BIOTIC COMMUNITIES
PATOKA RIVER	51202090502	PIKE	INP0952_T1007	BONE CREEK	E. COLI
PATOKA RIVER	51202090502	PIKE	INP0952_T1007	BONE CREEK	IMPAIRED BIOTIC COMMUNITIES
PATOKA RIVER	51202090502	PIKE	INP0952_T1007A	BONE CREEK	E. COLI
PATOKA RIVER	51202090502	PIKE	INP0952_T1007A	BONE CREEK	IMPAIRED BIOTIC COMMUNITIES
PATOKA RIVER	51202090502	PIKE	INP0952_T1007B	BONE CREEK	E. COLI
PATOKA RIVER	51202090502	PIKE	INP0952_T1007B	BONE CREEK	IMPAIRED BIOTIC COMMUNITIES
PATOKA RIVER	51202090502	PIKE	INP0952_T1008	BONE CREEK - UNNAMED TRIBUTARY	E. COLI
PATOKA RIVER	51202090502	PIKE	INP0952_T1008	BONE CREEK - UNNAMED TRIBUTARY	IMPAIRED BIOTIC COMMUNITIES
PATOKA RIVER	51202090502	PIKE	INP0952_T1009	FLAT CREEK - UNNAMED TRIBUTARY	E. COLI
PATOKA RIVER	51202090502	PIKE	INP0952_T1009	FLAT CREEK - UNNAMED TRIBUTARY	IMPAIRED BIOTIC COMMUNITIES
PATOKA RIVER	51202090503	DUBOIS	INP0953_T1007	LITTLE FLAT CREEK	E. COLI
PATOKA RIVER	51202090601	PIKE	INP0961_02	CUP CREEK	E. COLI
PATOKA RIVER	51202090601	PIKE	INP0961_02	CUP CREEK	IMPAIRED BIOTIC COMMUNITIES
PATOKA RIVER	51202090601	PIKE	INP0961_03	CUP CREEK	E. COLI
PATOKA RIVER	51202090601	PIKE	INP0961_03	CUP CREEK	IMPAIRED BIOTIC COMMUNITIES
PATOKA RIVER	51202090601	PIKE	INP0961_04	CUP CREEK	E. COLI
PATOKA RIVER	51202090601	PIKE	INP0961_04	CUP CREEK	IMPAIRED BIOTIC

					COMMUNITIES
PATOKA RIVER	51202090601	PIKE	INP0961_T1003	CUP CREEK - UNNAMED TRIBUTARY	E. COLI
PATOKA RIVER	51202090601	PIKE	INP0961_T1003	CUP CREEK - UNNAMED TRIBUTARY	IMPAIRED BIOTIC COMMUNITIES
PATOKA RIVER	51202090601	PIKE	INP0961_T1004	CUP CREEK - UNNAMED TRIBUTARY	E. COLI
PATOKA RIVER	51202090601	PIKE	INP0961_T1004	CUP CREEK - UNNAMED TRIBUTARY	IMPAIRED BIOTIC COMMUNITIES
PATOKA RIVER	51202090601	PIKE	INP0961_T1006	CUP CREEK - UNNAMED TRIBUTARY	E. COLI
PATOKA RIVER	51202090601	PIKE	INP0961_T1006	CUP CREEK - UNNAMED TRIBUTARY	IMPAIRED BIOTIC COMMUNITIES
PATOKA RIVER	51202090601	PIKE	INP0961_T1007	CUP CREEK - UNNAMED TRIBUTARY	E. COLI
PATOKA RIVER	51202090601	PIKE	INP0961_T1007	CUP CREEK - UNNAMED TRIBUTARY	IMPAIRED BIOTIC COMMUNITIES
PATOKA RIVER	51202090601	PIKE	INP0961_T1008	CUP CREEK - UNNAMED TRIBUTARY	E. COLI
PATOKA RIVER	51202090601	PIKE	INP0961_T1008	CUP CREEK - UNNAMED TRIBUTARY	IMPAIRED BIOTIC COMMUNITIES
PATOKA RIVER	51202090601	PIKE	INP0961_T1008A	CUP CREEK - UNNAMED TRIBUTARY	E. COLI
PATOKA RIVER	51202090601	PIKE	INP0961_T1008A	CUP CREEK - UNNAMED TRIBUTARY	IMPAIRED BIOTIC COMMUNITIES
PATOKA RIVER	51202090601	PIKE	INP0961_T1009	CUP CREEK - UNNAMED TRIBUTARY	E. COLI
PATOKA RIVER	51202090601	PIKE	INP0961_T1009	CUP CREEK - UNNAMED TRIBUTARY	IMPAIRED BIOTIC COMMUNITIES
PATOKA RIVER	51202090601	PIKE	INP0961_T1010	CUP CREEK	E. COLI
PATOKA RIVER	51202090601	PIKE	INP0961_T1010	CUP CREEK	IMPAIRED BIOTIC COMMUNITIES
PATOKA RIVER	51202090602	PIKE	INP0962_T1006	ROCK CREEK	DISSOLVED OXYGEN
PATOKA RIVER	51202090602	PIKE	INP0962_T1006	ROCK CREEK	E. COLI
PATOKA RIVER	51202090602	PIKE	INP0962_T1006	ROCK CREEK	IMPAIRED BIOTIC COMMUNITIES
PATOKA RIVER	51202090602	PIKE	INP0962_T1007	ROCK CREEK	DISSOLVED OXYGEN
PATOKA RIVER	51202090602	PIKE	INP0962_T1007	ROCK CREEK	E. COLI
PATOKA RIVER	51202090602	PIKE	INP0962_T1007	ROCK CREEK	IMPAIRED BIOTIC COMMUNITIES
PATOKA RIVER	51202090602	PIKE	INP0962_T1008	ROCK CREEK	DISSOLVED OXYGEN
PATOKA RIVER	51202090602	PIKE	INP0962_T1008	ROCK CREEK	E. COLI
PATOKA RIVER	51202090602	PIKE	INP0962_T1008	ROCK CREEK	IMPAIRED BIOTIC COMMUNITIES
PATOKA RIVER	51202090602	PIKE	INP0962_T1009	ROCK CREEK - UNNAMED TRIBUTARY	DISSOLVED OXYGEN
PATOKA RIVER	51202090602	PIKE	INP0962_T1009	ROCK CREEK - UNNAMED TRIBUTARY	E. COLI
PATOKA RIVER	51202090602	PIKE	INP0962_T1009	ROCK CREEK - UNNAMED TRIBUTARY	IMPAIRED BIOTIC COMMUNITIES
PATOKA RIVER	51202090602	PIKE	INP0962_T1009A	ROCK CREEK - UNNAMED	DISSOLVED OXYGEN

				TRIBUTARY	
PATOKA RIVER	51202090602	PIKE	INP0962_T1009A	ROCK CREEK - UNNAMED TRIBUTARY	E. COLI
PATOKA RIVER	51202090602	PIKE	INP0962_T1009A	ROCK CREEK - UNNAMED TRIBUTARY	IMPAIRED BIOTIC COMMUNITIES
PATOKA RIVER	51202090602	PIKE	INP0962_T1009B	ROCK CREEK - UNNAMED TRIBUTARY	DISSOLVED OXYGEN
PATOKA RIVER	51202090602	PIKE	INP0962_T1009B	ROCK CREEK - UNNAMED TRIBUTARY	E. COLI
PATOKA RIVER	51202090602	PIKE	INP0962_T1009B	ROCK CREEK - UNNAMED TRIBUTARY	IMPAIRED BIOTIC COMMUNITIES
PATOKA RIVER	51202090602	PIKE	INP0962_T1009C	ROCK CREEK - UNNAMED TRIBUTARY	DISSOLVED OXYGEN
PATOKA RIVER	51202090602	PIKE	INP0962_T1009C	ROCK CREEK - UNNAMED TRIBUTARY	E. COLI
PATOKA RIVER	51202090602	PIKE	INP0962_T1009C	ROCK CREEK - UNNAMED TRIBUTARY	IMPAIRED BIOTIC COMMUNITIES
PATOKA RIVER	51202090602	PIKE	INP0962_T1011	ROCK CREEK	DISSOLVED OXYGEN
PATOKA RIVER	51202090602	PIKE	INP0962_T1011	ROCK CREEK	E. COLI
PATOKA RIVER	51202090602	PIKE	INP0962_T1011	ROCK CREEK	IMPAIRED BIOTIC COMMUNITIES
PATOKA RIVER	51202090602	PIKE	INP0962_T1012	ROCK CREEK	DISSOLVED OXYGEN
PATOKA RIVER	51202090602	PIKE	INP0962_T1012	ROCK CREEK	E. COLI
PATOKA RIVER	51202090602	PIKE	INP0962_T1012	ROCK CREEK	IMPAIRED BIOTIC COMMUNITIES
PATOKA RIVER	51202090602	PIKE	INP0962_T1013	ROCK CREEK	DISSOLVED OXYGEN
PATOKA RIVER	51202090602	PIKE	INP0962_T1013	ROCK CREEK	E. COLI
PATOKA RIVER	51202090602	PIKE	INP0962_T1013	ROCK CREEK	IMPAIRED BIOTIC COMMUNITIES
PATOKA RIVER	51202090602	PIKE	INP0962_T1014	ROCK CREEK	DISSOLVED OXYGEN
PATOKA RIVER	51202090602	PIKE	INP0962_T1014	ROCK CREEK	E. COLI
PATOKA RIVER	51202090602	PIKE	INP0962_T1014	ROCK CREEK	IMPAIRED BIOTIC COMMUNITIES
PATOKA RIVER	51202090603	PIKE	INP0963_04	PATOKA RIVER	PCBS (FISH TISSUE)
PATOKA RIVER	51202090603	PIKE	INP0963_05	PATOKA RIVER	PCBS (FISH TISSUE)
PATOKA RIVER	51202090603	PIKE	INP0963_06	PATOKA RIVER (PWS)	IMPAIRED BIOTIC COMMUNITIES
PATOKA RIVER	51202090603	PIKE	INP0963_06	PATOKA RIVER (PWS)	PCBS (FISH TISSUE)
PATOKA RIVER	51202090603	PIKE	INP0963_06	PATOKA RIVER (PWS)	TOTAL MERCURY (FISH TISSUE)
PATOKA RIVER	51202090603	PIKE	INP0963_07	PATOKA RIVER	IMPAIRED BIOTIC COMMUNITIES
PATOKA RIVER	51202090603	PIKE	INP0963_07	PATOKA RIVER	PCBS (FISH TISSUE)
PATOKA RIVER	51202090603	PIKE	INP0963_07	PATOKA RIVER	TOTAL MERCURY (FISH TISSUE)
PATOKA RIVER	51202090603	PIKE	INP0963_T1006	LICK CREEK	IMPAIRED BIOTIC COMMUNITIES
PATOKA RIVER	51202090603	PIKE	INP0963_T1006B	LICK CREEK	IMPAIRED BIOTIC COMMUNITIES
PATOKA RIVER	51202090603	PIKE	INP0963_T1006C	LICK CREEK	IMPAIRED BIOTIC COMMUNITIES
PATOKA RIVER	51202090603	PIKE	INP0963_T1006D	LICK CREEK	IMPAIRED BIOTIC COMMUNITIES
PATOKA RIVER	51202090603	PIKE	INP0963_T1007	LICK CREEK	IMPAIRED BIOTIC COMMUNITIES
PATOKA RIVER	51202090603	PIKE	INP0963_T1009	PATOKA RIVER - UNNAMED	IMPAIRED BIOTIC COMMUNITIES

				TRIBUTARY	
PATOKA RIVER	51202090603	PIKE	INP0963_T1009	PATOKA RIVER - UNNAMED TRIBUTARY	PCBS (FISH TISSUE)
PATOKA RIVER	51202090603	PIKE	INP0963_T1009	PATOKA RIVER - UNNAMED TRIBUTARY	TOTAL MERCURY (FISH TISSUE)
PATOKA RIVER	51202090603	PIKE	INP0963_T1010	MILL CREEK	IMPAIRED BIOTIC COMMUNITIES
PATOKA RIVER	51202090604	PIKE	INP0964_03	PATOKA RIVER	IMPAIRED BIOTIC COMMUNITIES
PATOKA RIVER	51202090604	PIKE	INP0964_03	PATOKA RIVER	PCBS (FISH TISSUE)
PATOKA RIVER	51202090604	PIKE	INP0964_04	PATOKA RIVER	IMPAIRED BIOTIC COMMUNITIES
PATOKA RIVER	51202090604	PIKE	INP0964_04	PATOKA RIVER	PCBS (FISH TISSUE)
PATOKA RIVER	51202090605	PIKE	INP0965_02	PATOKA RIVER	PCBS (FISH TISSUE)
PATOKA RIVER	51202090604	PIKE	INP0965_02	PATOKA RIVER	IMPAIRED BIOTIC COMMUNITIES
PATOKA RIVER	51202090701	PIKE	INP0971_02	SOUTH FORK PATOKA RIVER	E. COLI
PATOKA RIVER	51202090701	PIKE	INP0971_02	SOUTH FORK PATOKA RIVER	IMPAIRED BIOTIC COMMUNITIES
PATOKA RIVER	51202090701	PIKE	INP0971_02	SOUTH FORK PATOKA RIVER	SULFATE
PATOKA RIVER	51202090701	PIKE	INP0971_03	SOUTH FORK PATOKA RIVER	E. COLI
PATOKA RIVER	51202090701	PIKE	INP0971_03	SOUTH FORK PATOKA RIVER	IMPAIRED BIOTIC COMMUNITIES
PATOKA RIVER	51202090701	PIKE	INP0971_03	SOUTH FORK PATOKA RIVER	SULFATE
PATOKA RIVER	51202090701	PIKE	INP0971_04	SOUTH FORK PATOKA RIVER	E. COLI
PATOKA RIVER	51202090701	PIKE	INP0971_04	SOUTH FORK PATOKA RIVER	IMPAIRED BIOTIC COMMUNITIES
PATOKA RIVER	51202090701	PIKE	INP0971_04	SOUTH FORK PATOKA RIVER	SULFATE
PATOKA RIVER	51202090702	PIKE	INP0972_02	SOUTH FORK PATOKA RIVER	E. COLI
PATOKA RIVER	51202090702	PIKE	INP0972_02	SOUTH FORK PATOKA RIVER	IMPAIRED BIOTIC COMMUNITIES
PATOKA RIVER	51202090702	PIKE	INP0972_T1001B	ROUGH CREEK	IMPAIRED BIOTIC COMMUNITIES
PATOKA RIVER	51202090702	PIKE	INP0972_T1001B	ROUGH CREEK	SULFATE
PATOKA RIVER	51202090702	PIKE	INP0972_T1001C	ROUGH CREEK	IMPAIRED BIOTIC COMMUNITIES
PATOKA RIVER	51202090702	PIKE	INP0972_T1001C	ROUGH CREEK	SULFATE
PATOKA RIVER	51202090702	PIKE	INP0972_T1006	ROUGH CREEK	IMPAIRED BIOTIC COMMUNITIES
PATOKA RIVER	51202090702	PIKE	INP0972_T1006	ROUGH CREEK	SULFATE
PATOKA RIVER	51202090702	PIKE	INP0972_T1007	ROUGH CREEK	IMPAIRED BIOTIC COMMUNITIES
PATOKA RIVER	51202090702	PIKE	INP0972_T1007	ROUGH CREEK	SULFATE
PATOKA RIVER	51202090702	PIKE	INP0972_T1008	SOUTH FORK PATOKA RIVER	E. COLI
PATOKA RIVER	51202090702	PIKE	INP0972_T1008	SOUTH FORK PATOKA RIVER	IMPAIRED BIOTIC COMMUNITIES
PATOKA RIVER	51202090702	PIKE	INP0972_T1009	SOUTH FORK PATOKA RIVER	E. COLI
PATOKA RIVER	51202090702	PIKE	INP0972_T1009	SOUTH FORK PATOKA RIVER	IMPAIRED BIOTIC COMMUNITIES
PATOKA RIVER	51202090703	PIKE	INP0973_T1006	HAT CREEK	IMPAIRED BIOTIC COMMUNITIES
PATOKA RIVER	51202090703	PIKE	INP0973_T1006	HAT CREEK	SULFATE
PATOKA RIVER	51202090801	GIBSON	INP0981_02	KEG CREEK, EAST FORK	E. COLI

PATOKA RIVER	51202090801	GIBSON	INP0981_02	KEG CREEK, EAST FORK	IMPAIRED BIOTIC COMMUNITIES
PATOKA RIVER	51202090801	GIBSON	INP0981_02	KEG CREEK, EAST FORK	NUTRIENTS
PATOKA RIVER	51202090801	GIBSON	INP0981_03	KEG CREEK, EAST FORK	E. COLI
PATOKA RIVER	51202090801	GIBSON	INP0981_03	KEG CREEK, EAST FORK	IMPAIRED BIOTIC COMMUNITIES
PATOKA RIVER	51202090801	GIBSON	INP0981_03	KEG CREEK, EAST FORK	NUTRIENTS
PATOKA RIVER	51202090801	GIBSON	INP0981_04	KEG CREEK, EAST FORK	E. COLI
PATOKA RIVER	51202090801	GIBSON	INP0981_04	KEG CREEK, EAST FORK	IMPAIRED BIOTIC COMMUNITIES
PATOKA RIVER	51202090801	GIBSON	INP0981_04	KEG CREEK, EAST FORK	NUTRIENTS
PATOKA RIVER	51202090801	GIBSON	INP0981_05	KEG CREEK, EAST FORK	E. COLI
PATOKA RIVER	51202090801	GIBSON	INP0981_05	KEG CREEK, EAST FORK	IMPAIRED BIOTIC COMMUNITIES
PATOKA RIVER	51202090801	GIBSON	INP0981_05	KEG CREEK, EAST FORK	NUTRIENTS
PATOKA RIVER	51202090801	GIBSON	INP0981_06	KEG CREEK, EAST FORK	E. COLI
PATOKA RIVER	51202090801	GIBSON	INP0981_06	KEG CREEK, EAST FORK	IMPAIRED BIOTIC COMMUNITIES
PATOKA RIVER	51202090801	GIBSON	INP0981_06	KEG CREEK, EAST FORK	NUTRIENTS
PATOKA RIVER	51202090801	GIBSON	INP0981_07	KEG CREEK, EAST FORK	E. COLI
PATOKA RIVER	51202090801	GIBSON	INP0981_07	KEG CREEK, EAST FORK	IMPAIRED BIOTIC COMMUNITIES
PATOKA RIVER	51202090801	GIBSON	INP0981_07	KEG CREEK, EAST FORK	NUTRIENTS
PATOKA RIVER	51202090801	GIBSON	INP0981_08	KEG CREEK, EAST FORK	E. COLI
PATOKA RIVER	51202090801	GIBSON	INP0981_08	KEG CREEK, EAST FORK	IMPAIRED BIOTIC COMMUNITIES
PATOKA RIVER	51202090801	GIBSON	INP0981_08	KEG CREEK, EAST FORK	NUTRIENTS
PATOKA RIVER	51202090801	GIBSON	INP0981_09	KEG CREEK, EAST FORK	E. COLI
PATOKA RIVER	51202090801	GIBSON	INP0981_09	KEG CREEK, EAST FORK	IMPAIRED BIOTIC COMMUNITIES
PATOKA RIVER	51202090801	GIBSON	INP0981_09	KEG CREEK, EAST FORK	NUTRIENTS
PATOKA RIVER	51202090801	GIBSON	INP0981_10	KEG CREEK	E. COLI
PATOKA RIVER	51202090801	GIBSON	INP0981_10	KEG CREEK	IMPAIRED BIOTIC COMMUNITIES
PATOKA RIVER	51202090801	GIBSON	INP0981_10	KEG CREEK	NUTRIENTS
PATOKA RIVER	51202090801	GIBSON	INP0981_11	KEG CREEK	E. COLI
PATOKA RIVER	51202090801	GIBSON	INP0981_11	KEG CREEK	IMPAIRED BIOTIC COMMUNITIES
PATOKA RIVER	51202090801	GIBSON	INP0981_11	KEG CREEK	NUTRIENTS
PATOKA RIVER	51202090801	GIBSON	INP0981_T1002	KEG CREEK, EAST FORK	E. COLI
PATOKA RIVER	51202090801	GIBSON	INP0981_T1002	KEG CREEK, EAST FORK	IMPAIRED BIOTIC COMMUNITIES
PATOKA RIVER	51202090801	GIBSON	INP0981_T1002	KEG CREEK, EAST FORK	NUTRIENTS
PATOKA RIVER	51202090801	GIBSON	INP0981_T1003	KEG CREEK, EAST FORK	E. COLI
PATOKA RIVER	51202090801	GIBSON	INP0981_T1003	KEG CREEK, EAST FORK	IMPAIRED BIOTIC COMMUNITIES
PATOKA RIVER	51202090801	GIBSON	INP0981_T1003	KEG CREEK, EAST FORK	NUTRIENTS

PATOKA RIVER	51202090801	GIBSON	INP0981_T1004	KEG CREEK, EAST FORK	E. COLI
PATOKA RIVER	51202090801	GIBSON	INP0981_T1004	KEG CREEK, EAST FORK	IMPAIRED BIOTIC COMMUNITIES
PATOKA RIVER	51202090801	GIBSON	INP0981_T1004	KEG CREEK, EAST FORK	NUTRIENTS
PATOKA RIVER	51202090801	GIBSON	INP0981_T1005	KEG CREEK, EAST FORK	E. COLI
PATOKA RIVER	51202090801	GIBSON	INP0981_T1005	KEG CREEK, EAST FORK	IMPAIRED BIOTIC COMMUNITIES
PATOKA RIVER	51202090801	GIBSON	INP0981_T1005	KEG CREEK, EAST FORK	NUTRIENTS
PATOKA RIVER	51202090801	GIBSON	INP0981_T1006	KEG CREEK, EAST FORK	E. COLI
PATOKA RIVER	51202090801	GIBSON	INP0981_T1006	KEG CREEK, EAST FORK	IMPAIRED BIOTIC COMMUNITIES
PATOKA RIVER	51202090801	GIBSON	INP0981_T1006	KEG CREEK, EAST FORK	NUTRIENTS
PATOKA RIVER	51202090801	GIBSON	INP0981_T1007	KEG CREEK, EAST FORK	E. COLI
PATOKA RIVER	51202090801	GIBSON	INP0981_T1007	KEG CREEK, EAST FORK	IMPAIRED BIOTIC COMMUNITIES
PATOKA RIVER	51202090801	GIBSON	INP0981_T1007	KEG CREEK, EAST FORK	NUTRIENTS
PATOKA RIVER	51202090801	GIBSON	INP0981_T1008	KEG CREEK	E. COLI
PATOKA RIVER	51202090801	GIBSON	INP0981_T1008	KEG CREEK	IMPAIRED BIOTIC COMMUNITIES
PATOKA RIVER	51202090801	GIBSON	INP0981_T1008	KEG CREEK	NUTRIENTS
PATOKA RIVER	51202090801	GIBSON	INP0981_T1009	KEG CREEK, WEST FORK	E. COLI
PATOKA RIVER	51202090801	GIBSON	INP0981_T1009	KEG CREEK, WEST FORK	IMPAIRED BIOTIC COMMUNITIES
PATOKA RIVER	51202090801	GIBSON	INP0981_T1009	KEG CREEK, WEST FORK	NUTRIENTS
PATOKA RIVER	51202090801	GIBSON	INP0981_T1010	KEG CREEK, WEST FORK	AMMONIA
PATOKA RIVER	51202090801	GIBSON	INP0981_T1010	KEG CREEK, WEST FORK	IMPAIRED BIOTIC COMMUNITIES
PATOKA RIVER	51202090801	GIBSON	INP0981_T1010	KEG CREEK, WEST FORK	NUTRIENTS
PATOKA RIVER	51202090801	GIBSON	INP0981_T1011	KEG CREEK, WEST FORK	AMMONIA
PATOKA RIVER	51202090801	GIBSON	INP0981_T1011	KEG CREEK, WEST FORK	IMPAIRED BIOTIC COMMUNITIES
PATOKA RIVER	51202090801	GIBSON	INP0981_T1011	KEG CREEK, WEST FORK	NUTRIENTS
PATOKA RIVER	51202090801	GIBSON	INP0981_T1012	KEG CREEK, WEST FORK	AMMONIA
PATOKA RIVER	51202090801	GIBSON	INP0981_T1012	KEG CREEK, WEST FORK	IMPAIRED BIOTIC COMMUNITIES
PATOKA RIVER	51202090801	GIBSON	INP0981_T1012	KEG CREEK, WEST FORK	NUTRIENTS
PATOKA RIVER	51202090801	GIBSON	INP0981_T1013	KEG CREEK, WEST FORK	AMMONIA
PATOKA RIVER	51202090801	GIBSON	INP0981_T1013	KEG CREEK, WEST FORK	IMPAIRED BIOTIC COMMUNITIES
PATOKA RIVER	51202090801	GIBSON	INP0981_T1013	KEG CREEK, WEST FORK	NUTRIENTS
PATOKA RIVER	51202090801	GIBSON	INP0981_T1014	KEG CREEK, WEST FORK	AMMONIA
PATOKA RIVER	51202090801	GIBSON	INP0981_T1014	KEG CREEK, WEST FORK	IMPAIRED BIOTIC COMMUNITIES
PATOKA RIVER	51202090801	GIBSON	INP0981_T1014	KEG CREEK, WEST FORK	NUTRIENTS
PATOKA RIVER	51202090801	GIBSON	INP0981_T1015	KEG CREEK	E. COLI
PATOKA RIVER	51202090801	GIBSON	INP0981_T1015	KEG CREEK	IMPAIRED BIOTIC

					COMMUNITIES
PATOKA RIVER	51202090801	GIBSON	INP0981_T1015	KEG CREEK	NUTRIENTS
PATOKA RIVER	51202090801	GIBSON	INP0981_T1016	WABASH AND ERIE CANAL	E. COLI
PATOKA RIVER	51202090801	GIBSON	INP0981_T1016	WABASH AND ERIE CANAL	IMPAIRED BIOTIC COMMUNITIES
PATOKA RIVER	51202090801	GIBSON	INP0981_T1016	WABASH AND ERIE CANAL	NUTRIENTS
PATOKA RIVER	51202090801	GIBSON	INP0981_T1017	WABASH AND ERIE CANAL	E. COLI
PATOKA RIVER	51202090801	GIBSON	INP0981_T1017	WABASH AND ERIE CANAL	IMPAIRED BIOTIC COMMUNITIES
PATOKA RIVER	51202090801	GIBSON	INP0981_T1017	WABASH AND ERIE CANAL	NUTRIENTS
PATOKA RIVER	51202090801	GIBSON	INP0981_T1019	KEG CREEK - UNNAMED TRIBUTARY	E. COLI
PATOKA RIVER	51202090801	GIBSON	INP0981_T1019	KEG CREEK - UNNAMED TRIBUTARY	IMPAIRED BIOTIC COMMUNITIES
PATOKA RIVER	51202090801	GIBSON	INP0981_T1019	KEG CREEK - UNNAMED TRIBUTARY	NUTRIENTS
PATOKA RIVER	51202090802	GIBSON	INP0982_T1005	HURRICANE CREEK	AMMONIA
PATOKA RIVER	51202090802	GIBSON	INP0982_T1005	HURRICANE CREEK	IMPAIRED BIOTIC COMMUNITIES
PATOKA RIVER	51202090801	GIBSON	INP0982_T1005	HURRICANE CREEK	NUTRIENTS
PATOKA RIVER	51202090801	GIBSON	INP0982_T1008	WABASH AND ERIE CANAL	AMMONIA
PATOKA RIVER	51202090801	GIBSON	INP0982_T1008	WABASH AND ERIE CANAL	IMPAIRED BIOTIC COMMUNITIES
PATOKA RIVER	51202090801	GIBSON	INP0982_T1008	WABASH AND ERIE CANAL	NUTRIENTS
PATOKA RIVER	51202090801	GIBSON	INP0983_T1005	WABASH AND ERIE CANAL	IMPAIRED BIOTIC COMMUNITIES
PATOKA RIVER	51202090801	GIBSON	INP0983_T1005	WABASH AND ERIE CANAL	NUTRIENTS
PATOKA RIVER	51202090804	GIBSON	INP0984_02	PATOKA RIVER	PCBS (FISH TISSUE)
PATOKA RIVER	51202090804	GIBSON	INP0984_03	PATOKA RIVER	PCBS (FISH TISSUE)
PATOKA RIVER	51202090804	GIBSON	INP0984_04	PATOKA RIVER	PCBS (FISH TISSUE)
PATOKA RIVER	51202090804	GIBSON	INP0984_T1006	PATOKA RIVER - UNNAMED TRIBUTARY	PCBS (FISH TISSUE)
PATOKA RIVER	51202090805	GIBSON	INP0985_02	PATOKA RIVER	IMPAIRED BIOTIC COMMUNITIES
PATOKA RIVER	51202090805	GIBSON	INP0985_02	PATOKA RIVER	PCBS (FISH TISSUE)
PATOKA RIVER	51202090805	GIBSON	INP0985_03	PATOKA RIVER	IMPAIRED BIOTIC COMMUNITIES
PATOKA RIVER	51202090805	GIBSON	INP0985_03	PATOKA RIVER	PCBS (FISH TISSUE)
PATOKA RIVER	51202090805	GIBSON	INP0985_04	PATOKA RIVER	IMPAIRED BIOTIC COMMUNITIES
PATOKA RIVER	51202090805	GIBSON	INP0985_04	PATOKA RIVER	PCBS (FISH TISSUE)
PATOKA RIVER	51202090807	GIBSON	INP0987_03	PATOKA RIVER	IMPAIRED BIOTIC COMMUNITIES
PATOKA RIVER	51202090807	GIBSON	INP0987_03	PATOKA RIVER	PCBS (FISH TISSUE)
PATOKA RIVER	51202090807	GIBSON	INP0987_04	PATOKA RIVER	IMPAIRED BIOTIC COMMUNITIES
PATOKA RIVER	51202090807	GIBSON	INP0987_04	PATOKA RIVER	PCBS (FISH TISSUE)
PATOKA RIVER	51202090807	GIBSON	INP0987_05	PATOKA RIVER	IMPAIRED BIOTIC COMMUNITIES
PATOKA RIVER	51202090807	GIBSON	INP0987_05	PATOKA RIVER	PCBS (FISH TISSUE)
PATOKA RIVER	51202090807	GIBSON	INP0987_06	PATOKA RIVER	IMPAIRED BIOTIC COMMUNITIES
PATOKA RIVER	51202090807	GIBSON	INP0987_06	PATOKA RIVER	PCBS (FISH TISSUE)
PATOKA RIVER	51202090807	GIBSON	INP0987_T1002	PATOKA RIVER -	IMPAIRED BIOTIC

				UNNAMED TRIBUTARY	COMMUNITIES
PATOKA RIVER	51202090807	GIBSON	INP0987_T1002	PATOKA RIVER - UNNAMED TRIBUTARY	PCBS (FISH TISSUE)
PATOKA RIVER	51202090807	GIBSON	INP0987_T1003	PATOKA RIVER - UNNAMED TRIBUTARY	IMPAIRED BIOTIC COMMUNITIES
PATOKA RIVER	51202090807	GIBSON	INP0987_T1003	PATOKA RIVER - UNNAMED TRIBUTARY	PCBS (FISH TISSUE)
PATOKA RIVER	51202090807	GIBSON	INP0987_T1004	PATOKA RIVER - UNNAMED TRIBUTARY	IMPAIRED BIOTIC COMMUNITIES
PATOKA RIVER	51202090807	GIBSON	INP0987_T1004	PATOKA RIVER - UNNAMED TRIBUTARY	PCBS (FISH TISSUE)
PATOKA RIVER	51202090807	GIBSON	INP0987_T1005	PATOKA RIVER - UNNAMED TRIBUTARY	IMPAIRED BIOTIC COMMUNITIES
PATOKA RIVER	51202090807	GIBSON	INP0987_T1005	PATOKA RIVER - UNNAMED TRIBUTARY	PCBS (FISH TISSUE)
OHIO RIVER TRIBUTARIES	50902030401	DEARBORN	INV0341_T1006	LITTLE HOGAN CREEK	E. COLI
OHIO RIVER TRIBUTARIES	50902030401	DEARBORN	INV0341_T1007	LITTLE HOGAN CREEK	IMPAIRED BIOTIC COMMUNITIES
OHIO RIVER TRIBUTARIES	50902030401	DEARBORN	INV0341_T1007	LITTLE HOGAN CREEK	E. COLI
OHIO RIVER TRIBUTARIES	50902030401	DEARBORN	INV0341_T1008	BURTON BRANCH	E. COLI
OHIO RIVER TRIBUTARIES	50902030506	RIPLEY	INV0356_03	LAUGHERY CREEK	IMPAIRED BIOTIC COMMUNITIES
OHIO RIVER TRIBUTARIES	50902030506	RIPLEY	INV0356_04	LAUGHERY CREEK (PWS)	E. COLI
OHIO RIVER TRIBUTARIES	50902030506	RIPLEY	INV0356_04	LAUGHERY CREEK (PWS)	IMPAIRED BIOTIC COMMUNITIES
OHIO RIVER TRIBUTARIES	50902030506	RIPLEY	INV0356_05	LAUGHERY CREEK	E. COLI
OHIO RIVER TRIBUTARIES	50902030603	DEARBORN	INV0363_03	HAYES BRANCH	E. COLI
OHIO RIVER TRIBUTARIES	50902030603	DEARBORN	INV0363_03	HAYES BRANCH	IMPAIRED BIOTIC COMMUNITIES
OHIO RIVER TRIBUTARIES	50902030603	DEARBORN	INV0363_04	HAYES BRANCH	E. COLI
OHIO RIVER TRIBUTARIES	50902030603	DEARBORN	INV0363_04	HAYES BRANCH	IMPAIRED BIOTIC COMMUNITIES
OHIO RIVER TRIBUTARIES	50902030701	OHIO	INV0371_03	SOUTH FORK LAUGHERY CREEK	E. COLI
OHIO RIVER TRIBUTARIES	50902030701	OHIO	INV0371_T1007	KNIGGA BRANCH	E. COLI
OHIO RIVER TRIBUTARIES	50902030701	OHIO	INV0371_T1008	LOGSON BRANCH	E. COLI
OHIO RIVER TRIBUTARIES	50902030701	OHIO	INV0371_T1009	DRY BRANCH	E. COLI
OHIO RIVER TRIBUTARIES	50902030702	DEARBORN	INV0372_05	LAUGHERY CREEK	PCBS (FISH TISSUE)
OHIO RIVER TRIBUTARIES	50902030702	OHIO	INV0372_05	LAUGHERY CREEK	TOTAL MERCURY (FISH TISSUE)
OHIO RIVER TRIBUTARIES	50902030702	DEARBORN	INV0372_06	LAUGHERY CREEK	IMPAIRED BIOTIC COMMUNITIES
OHIO RIVER TRIBUTARIES	50902030702	DEARBORN	INV0372_06	LAUGHERY CREEK	PCBS (FISH TISSUE)
OHIO RIVER TRIBUTARIES	50902030702	DEARBORN	INV0372_06	LAUGHERY CREEK	TOTAL MERCURY (FISH TISSUE)
WHITE RIVER, WEST FORK	51202010102	RANDOLPH	INW0112_02	WHITE RIVER	IMPAIRED BIOTIC COMMUNITIES
WHITE RIVER,	51202010102	RANDOLPH	INW0112_02	WHITE RIVER	PCBS (FISH TISSUE)

WEST FORK					
WHITE RIVER, WEST FORK	51202010102	RANDOLPH	INW0112_03	WHITE RIVER	IMPAIRED BIOTIC COMMUNITIES
WHITE RIVER, WEST FORK	51202010102	RANDOLPH	INW0112_03	WHITE RIVER	PCBS (FISH TISSUE)
WHITE RIVER, WEST FORK	51202010102	RANDOLPH	INW0112_04	WHITE RIVER	IMPAIRED BIOTIC COMMUNITIES
WHITE RIVER, WEST FORK	51202010102	RANDOLPH	INW0112_04	WHITE RIVER	PCBS (FISH TISSUE)
WHITE RIVER, WEST FORK	51202010102	RANDOLPH	INW0112_05	WHITE RIVER	IMPAIRED BIOTIC COMMUNITIES
WHITE RIVER, WEST FORK	51202010102	RANDOLPH	INW0112_05	WHITE RIVER	PCBS (FISH TISSUE)
WHITE RIVER, WEST FORK	51202010102	RANDOLPH	INW0112_06	WHITE RIVER	IMPAIRED BIOTIC COMMUNITIES
WHITE RIVER, WEST FORK	51202010102	RANDOLPH	INW0112_06	WHITE RIVER	PCBS (FISH TISSUE)
WHITE RIVER, WEST FORK	51202010102	RANDOLPH	INW0112_T1009	WHITE RIVER - UNNAMED TRIBUTARY	IMPAIRED BIOTIC COMMUNITIES
WHITE RIVER, WEST FORK	51202010102	RANDOLPH	INW0112_T1009	WHITE RIVER - UNNAMED TRIBUTARY	PCBS (FISH TISSUE)
WHITE RIVER, WEST FORK	51202010103	RANDOLPH	INW0113_02	WHITE RIVER	PCBS (FISH TISSUE)
WHITE RIVER, WEST FORK	51202010103	RANDOLPH	INW0113_03	WHITE RIVER	PCBS (FISH TISSUE)
WHITE RIVER, WEST FORK	51202010105	RANDOLPH	INW0115_02	WHITE RIVER	PCBS (FISH TISSUE)
WHITE RIVER, WEST FORK	51202010105	RANDOLPH	INW0115_03	WHITE RIVER	PCBS (FISH TISSUE)
WHITE RIVER, WEST FORK	51202010105	RANDOLPH	INW0115_04	WHITE RIVER	PCBS (FISH TISSUE)
WHITE RIVER, WEST FORK	51202010105	RANDOLPH	INW0115_T1008	WHITE RIVER - UNNAMED TRBUTARY	PCBS (FISH TISSUE)
WHITE RIVER, WEST FORK	51202010109	RANDOLPH	INW0119_02	WHITE RIVER	PCBS (FISH TISSUE)
WHITE RIVER, WEST FORK	51202010109	RANDOLPH	INW0119_03	WHITE RIVER	PCBS (FISH TISSUE)
WHITE RIVER, WEST FORK	51202010109	RANDOLPH	INW0119_04	WHITE RIVER	PCBS (FISH TISSUE)
WHITE RIVER, WEST FORK	51202010109	RANDOLPH	INW0119_T1009	WHITE RIVER - UNNAMED TRIBUTARY	PCBS (FISH TISSUE)
WHITE RIVER, WEST FORK	51202010109	RANDOLPH	INW0119_T1010	WHITE RIVER - UNNAMED TRIBUTARY	PCBS (FISH TISSUE)
WHITE RIVER, WEST FORK	51202010110	DELAWARE	INW011A_03	WHITE RIVER	PCBS (FISH TISSUE)
WHITE RIVER, WEST FORK	51202010110	DELAWARE	INW011A_04	WHITE RIVER (PWS)	PCBS (FISH TISSUE)
WHITE RIVER, WEST FORK	51202010110	DELAWARE	INW011A_05	WHITE RIVER	PCBS (FISH TISSUE)
WHITE RIVER, WEST FORK	51202010110	DELAWARE	INW011A_T1010	TRUITT DITCH	PCBS (FISH TISSUE)
WHITE RIVER, WEST FORK	51202010110	DELAWARE	INW011A_T1011	WHITE RIVER - UNNAMED TRIBUTARY	PCBS (FISH TISSUE)
WHITE RIVER, WEST FORK	51202010110	DELAWARE	INW011A_T1012	WHITE RIVER - UNNAMED TRIBUTARY	PCBS (FISH TISSUE)
WHITE RIVER, WEST FORK	51202010201	HENRY	INW0121_02	BUCK CREEK	E. COLI
WHITE RIVER, WEST FORK	51202010201	HENRY	INW0121_03	BUCK CREEK	E. COLI
WHITE RIVER, WEST FORK	51202010201	HENRY	INW0121_T1002	CLIFT DITCH	E. COLI

WHITE RIVER, WEST FORK	51202010202	HENRY	INW0122_02	BELL CREEK	E. COLI
WHITE RIVER, WEST FORK	51202010202	HENRY	INW0122_03	BELL CREEK	E. COLI
WHITE RIVER, WEST FORK	51202010202	HENRY	INW0122_04	BELL CREEK	E. COLI
WHITE RIVER, WEST FORK	51202010202	HENRY	INW0122_T1001	LAKE BRANCH	E. COLI
WHITE RIVER, WEST FORK	51202010202	HENRY	INW0122_T1002	LAKE BRANCH	E. COLI
WHITE RIVER, WEST FORK	51202010202	HENRY	INW0122_T1003	WELSH CREEK	E. COLI
WHITE RIVER, WEST FORK	51202010203	DELAWARE	INW0123_03	BELL CREEK	E. COLI
WHITE RIVER, WEST FORK	51202010203	DELAWARE	INW0123_T1002	WILLIAMS CREEK	E. COLI
WHITE RIVER, WEST FORK	51202010203	DELAWARE	INW0123_T1003	NO NAME CREEK	E. COLI
WHITE RIVER, WEST FORK	51202010203	DELAWARE	INW0123_T1004	NO NAME CREEK	E. COLI
WHITE RIVER, WEST FORK	51202010203	DELAWARE	INW0123_T1005	LITTLE NO NAME CREEK	E. COLI
WHITE RIVER, WEST FORK	51202010204	DELAWARE	INW0124_02	BUCK CREEK	E. COLI
WHITE RIVER, WEST FORK	51202010204	DELAWARE	INW0124_02	BUCK CREEK	IMPAIRED BIOTIC COMMUNITIES
WHITE RIVER, WEST FORK	51202010204	DELAWARE	INW0124_02	BUCK CREEK	PCBS (FISH TISSUE)
WHITE RIVER, WEST FORK	51202010204	DELAWARE	INW0124_03	BUCK CREEK	E. COLI
WHITE RIVER, WEST FORK	51202010204	DELAWARE	INW0124_03	BUCK CREEK	IMPAIRED BIOTIC COMMUNITIES
WHITE RIVER, WEST FORK	51202010204	DELAWARE	INW0124_03	BUCK CREEK	PCBS (FISH TISSUE)
WHITE RIVER, WEST FORK	51202010204	DELAWARE	INW0124_04	BUCK CREEK	E. COLI
WHITE RIVER, WEST FORK	51202010204	DELAWARE	INW0124_04	BUCK CREEK	IMPAIRED BIOTIC COMMUNITIES
WHITE RIVER, WEST FORK	51202010204	DELAWARE	INW0124_04	BUCK CREEK	PCBS (FISH TISSUE)
WHITE RIVER, WEST FORK	51202010204	DELAWARE	INW0124_05	BUCK CREEK	E. COLI
WHITE RIVER, WEST FORK	51202010204	DELAWARE	INW0124_05	BUCK CREEK	IMPAIRED BIOTIC COMMUNITIES
WHITE RIVER, WEST FORK	51202010204	DELAWARE	INW0124_05	BUCK CREEK	PCBS (FISH TISSUE)
WHITE RIVER, WEST FORK	51202010204	DELAWARE	INW0124_T1001	GIBSON DITCH	E. COLI
WHITE RIVER, WEST FORK	51202010204	DELAWARE	INW0124_T1001	GIBSON DITCH	IMPAIRED BIOTIC COMMUNITIES
WHITE RIVER, WEST FORK	51202010204	DELAWARE	INW0124_T1001	GIBSON DITCH	PCBS (FISH TISSUE)
WHITE RIVER, WEST FORK	51202010305	DELAWARE	INW0135_02	WHITE RIVER	NUTRIENTS
WHITE RIVER, WEST FORK	51202010305	DELAWARE	INW0135_02	WHITE RIVER	PCBS (FISH TISSUE)
WHITE RIVER, WEST FORK	51202010305	DELAWARE	INW0135_03	WHITE RIVER	NUTRIENTS
WHITE RIVER, WEST FORK	51202010305	DELAWARE	INW0135_03	WHITE RIVER	PCBS (FISH TISSUE)
WHITE RIVER, WEST FORK	51202010305	DELAWARE	INW0135_T1002	YORK PRAIRIE CREEK	E. COLI
WHITE RIVER, WEST FORK	51202010305	DELAWARE	INW0135_T1003	YORK PRAIRIE CREEK	E. COLI
WHITE RIVER, WEST FORK	51202010306	DELAWARE	INW0136_02	WHITE RIVER	PCBS (FISH TISSUE)
WHITE RIVER,	51202010306	DELAWARE	INW0136_T1002	MOUNT PLEASANT	PCBS (FISH TISSUE)

WEST FORK				RUN	
WHITE RIVER, WEST FORK	51202010306	DELAWARE	INW0136_T1003	CHESTERFIELD BRANCH	PCBS (FISH TISSUE)
WHITE RIVER, WEST FORK	51202010307	MADISON	INW0137_03	KILLBUCK CREEK	IMPAIRED BIOTIC COMMUNITIES
WHITE RIVER, WEST FORK	51202010307	MADISON	INW0137_03	KILLBUCK CREEK	PCBS (FISH TISSUE)
WHITE RIVER, WEST FORK	51202010307	MADISON	INW0137_04	KILLBUCK CREEK	IMPAIRED BIOTIC COMMUNITIES
WHITE RIVER, WEST FORK	51202010307	MADISON	INW0137_04	KILLBUCK CREEK	PCBS (FISH TISSUE)
WHITE RIVER, WEST FORK	51202010307	MADISON	INW0137_05	KILLBUCK CREEK	PCBS (FISH TISSUE)
WHITE RIVER, WEST FORK	51202010307	MADISON	INW0137_06	KILLBUCK CREEK	PCBS (FISH TISSUE)
WHITE RIVER, WEST FORK	51202010307	MADISON	INW0137_T1001	DEL CREEK	IMPAIRED BIOTIC COMMUNITIES
WHITE RIVER, WEST FORK	51202010307	MADISON	INW0137_T1001	DEL CREEK	PCBS (FISH TISSUE)
WHITE RIVER, WEST FORK	51202010307	MADISON	INW0137_T1002	FORK CREEK	IMPAIRED BIOTIC COMMUNITIES
WHITE RIVER, WEST FORK	51202010307	MADISON	INW0137_T1002	FORK CREEK	PCBS (FISH TISSUE)
WHITE RIVER, WEST FORK	51202010307	MADISON	INW0137_T1003	SHADY RUN	PCBS (FISH TISSUE)
WHITE RIVER, WEST FORK	51202010308	MADISON	INW0138_02	WHITE RIVER	NUTRIENTS
WHITE RIVER, WEST FORK	51202010308	MADISON	INW0138_02	WHITE RIVER	PCBS (FISH TISSUE)
WHITE RIVER, WEST FORK	51202010308	MADISON	INW0138_03	WHITE RIVER	NUTRIENTS
WHITE RIVER, WEST FORK	51202010308	MADISON	INW0138_03	WHITE RIVER	PCBS (FISH TISSUE)
WHITE RIVER, WEST FORK	51202010308	MADISON	INW0138_04	WHITE RIVER	NUTRIENTS
WHITE RIVER, WEST FORK	51202010308	MADISON	INW0138_04	WHITE RIVER	PCBS (FISH TISSUE)
WHITE RIVER, WEST FORK	51202010308	MADISON	INW0138_05	WHITE RIVER	NUTRIENTS
WHITE RIVER, WEST FORK	51202010308	MADISON	INW0138_05	WHITE RIVER	PCBS (FISH TISSUE)
WHITE RIVER, WEST FORK	51202010308	MADISON	INW0138_T1001	TURKEY CREEK	NUTRIENTS
WHITE RIVER, WEST FORK	51202010308	MADISON	INW0138_T1001	TURKEY CREEK	PCBS (FISH TISSUE)
WHITE RIVER, WEST FORK	51202010308	MADISON	INW0138_T1002	BRONNENBERG DITCH	NUTRIENTS
WHITE RIVER, WEST FORK	51202010308	MADISON	INW0138_T1002	BRONNENBERG DITCH	PCBS (FISH TISSUE)
WHITE RIVER, WEST FORK	51202010310	MADISON	INW013A_03	WHITE RIVER	PCBS (FISH TISSUE)
WHITE RIVER, WEST FORK	51202010310	MADISON	INW013A_04	WHITE RIVER	PCBS (FISH TISSUE)
WHITE RIVER, WEST FORK	51202010310	MADISON	INW013A_05	WHITE RIVER	PCBS (FISH TISSUE)
WHITE RIVER, WEST FORK	51202010310	MADISON	INW013A_06	WHITE RIVER	NUTRIENTS
WHITE RIVER, WEST FORK	51202010310	MADISON	INW013A_06	WHITE RIVER	PCBS (FISH TISSUE)
WHITE RIVER, WEST FORK	51202010310	MADISON	INW013A_07	WHITE RIVER	NUTRIENTS
WHITE RIVER, WEST FORK	51202010310	MADISON	INW013A_07	WHITE RIVER	PCBS (FISH TISSUE)
WHITE RIVER, WEST FORK	51202010405	MADISON	INW0145_02	PIPE CREEK	IMPAIRED BIOTIC COMMUNITIES
WHITE RIVER, WEST FORK	51202010405	MADISON	INW0145_02	PIPE CREEK	PCBS (FISH TISSUE)

WHITE RIVER, WEST FORK	51202010405	MADISON	INW0145_03	PIPE CREEK	IMPAIRED BIOTIC COMMUNITIES
WHITE RIVER, WEST FORK	51202010405	MADISON	INW0145_03	PIPE CREEK	PCBS (FISH TISSUE)
WHITE RIVER, WEST FORK	51202010405	MADISON	INW0145_04	PIPE CREEK	IMPAIRED BIOTIC COMMUNITIES
WHITE RIVER, WEST FORK	51202010405	MADISON	INW0145_04	PIPE CREEK	PCBS (FISH TISSUE)
WHITE RIVER, WEST FORK	51202010405	MADISON	INW0145_T1004	PLUMMER BROOK	IMPAIRED BIOTIC COMMUNITIES
WHITE RIVER, WEST FORK	51202010405	MADISON	INW0145_T1004	PLUMMER BROOK	PCBS (FISH TISSUE)
WHITE RIVER, WEST FORK	51202010407	MADISON	INW0147_02	PIPE CREEK	PCBS (FISH TISSUE)
WHITE RIVER, WEST FORK	51202010407	MADISON	INW0147_03	PIPE CREEK	PCBS (FISH TISSUE)
WHITE RIVER, WEST FORK	51202010407	MADISON	INW0147_T1001	PIPE CREEK - UNNAMED TRIBUTARY	PCBS (FISH TISSUE)
WHITE RIVER, WEST FORK	51202010407	MADISON	INW0147_T1002	PIPE CREEK - UNNAMED TRIBUTARY	PCBS (FISH TISSUE)
WHITE RIVER, WEST FORK	51202010407	MADISON	INW0147_T1003	PIPE CREEK - UNNAMED TRIBUTARY	PCBS (FISH TISSUE)
WHITE RIVER, WEST FORK	51202010602	TIPTON	INW0162_02	CICERO CREEK	IMPAIRED BIOTIC COMMUNITIES
WHITE RIVER, WEST FORK	51202010602	TIPTON	INW0162_02	CICERO CREEK	NUTRIENTS
WHITE RIVER, WEST FORK	51202010602	TIPTON	INW0162_03	CICERO CREEK	IMPAIRED BIOTIC COMMUNITIES
WHITE RIVER, WEST FORK	51202010602	TIPTON	INW0162_03	CICERO CREEK	NUTRIENTS
WHITE RIVER, WEST FORK	51202010602	TIPTON	INW0162_04	CICERO CREEK	IMPAIRED BIOTIC COMMUNITIES
WHITE RIVER, WEST FORK	51202010602	TIPTON	INW0162_04	CICERO CREEK	NUTRIENTS
WHITE RIVER, WEST FORK	51202010602	TIPTON	INW0162_T1001	CICERO CREEK	IMPAIRED BIOTIC COMMUNITIES
WHITE RIVER, WEST FORK	51202010602	TIPTON	INW0162_T1001	CICERO CREEK	NUTRIENTS
WHITE RIVER, WEST FORK	51202010602	TIPTON	INW0162_T1002	KIGIN DITCH	IMPAIRED BIOTIC COMMUNITIES
WHITE RIVER, WEST FORK	51202010602	TIPTON	INW0162_T1002	KIGIN DITCH	NUTRIENTS
WHITE RIVER, WEST FORK	51202010606	HAMILTON	INW0166_02	CICERO CREEK	PCBS (FISH TISSUE)
WHITE RIVER, WEST FORK	51202010606	HAMILTON	INW0166_03	CICERO CREEK	PCBS (FISH TISSUE)
WHITE RIVER, WEST FORK	51202010701	HAMILTON	INW0171_03	WHITE RIVER	PCBS (FISH TISSUE)
WHITE RIVER, WEST FORK	51202010701	HAMILTON	INW0171_04	WHITE RIVER	PCBS (FISH TISSUE)
WHITE RIVER, WEST FORK	51202010701	HAMILTON	INW0171_05	WHITE RIVER	PCBS (FISH TISSUE)
WHITE RIVER, WEST FORK	51202010704	HAMILTON	INW0174_02	STONY CREEK	PCBS (FISH TISSUE)
WHITE RIVER, WEST FORK	51202010704	HAMILTON	INW0174_03	STONY CREEK	PCBS (FISH TISSUE)
WHITE RIVER, WEST FORK	51202010704	HAMILTON	INW0174_04	STONY CREEK	PCBS (FISH TISSUE)
WHITE RIVER, WEST FORK	51202010704	HAMILTON	INW0174_05	STONY CREEK	PCBS (FISH TISSUE)
WHITE RIVER, WEST FORK	51202010705	HAMILTON	INW0175_03	WHITE RIVER	IMPAIRED BIOTIC COMMUNITIES
WHITE RIVER, WEST FORK	51202010705	HAMILTON	INW0175_03	WHITE RIVER	PCBS (FISH TISSUE)

WHITE RIVER, WEST FORK	51202010705	HAMILTON	INW0175_04	WHITE RIVER	IMPAIRED BIOTIC COMMUNITIES
WHITE RIVER, WEST FORK	51202010705	HAMILTON	INW0175_04	WHITE RIVER	PCBS (FISH TISSUE)
WHITE RIVER, WEST FORK	51202010705	HAMILTON	INW0175_05	WHITE RIVER	IMPAIRED BIOTIC COMMUNITIES
WHITE RIVER, WEST FORK	51202010705	HAMILTON	INW0175_05	WHITE RIVER	PCBS (FISH TISSUE)
WHITE RIVER, WEST FORK	51202010705	HAMILTON	INW0175_06	WHITE RIVER	IMPAIRED BIOTIC COMMUNITIES
WHITE RIVER, WEST FORK	51202010705	HAMILTON	INW0175_06	WHITE RIVER	PCBS (FISH TISSUE)
WHITE RIVER, WEST FORK	51202010705	HAMILTON	INW0175_07	WHITE RIVER	PCBS (FISH TISSUE)
WHITE RIVER, WEST FORK	51202010705	HAMILTON	INW0175_T1005	INGERMAN DITCH	E. COLI
WHITE RIVER, WEST FORK	51202010705	HAMILTON	INW0175_T1006	INGERMAN DITCH	E. COLI
WHITE RIVER, WEST FORK	51202010705	HAMILTON	INW0175_T1007	OVERDORF BRANCH	PCBS (FISH TISSUE)
WHITE RIVER, WEST FORK	51202010801	HENRY	INW0181_02	FALL CREEK	E. COLI
WHITE RIVER, WEST FORK	51202010801	HENRY	INW0181_03	FALL CREEK	E. COLI
WHITE RIVER, WEST FORK	51202010802	MADISON	INW0182_02	SLY FORK	E. COLI
WHITE RIVER, WEST FORK	51202010802	MADISON	INW0182_03	SLY FORK	E. COLI
WHITE RIVER, WEST FORK	51202010803	HENRY	INW0183_02	FALL CREEK	E. COLI
WHITE RIVER, WEST FORK	51202010803	HENRY	INW0183_03	FALL CREEK	E. COLI
WHITE RIVER, WEST FORK	51202010803	HENRY	INW0183_T1006	DEER CREEK	E. COLI
WHITE RIVER, WEST FORK	51202010803	HENRY	INW0183_T1007	DEER CREEK	E. COLI
WHITE RIVER, WEST FORK	51202010803	HENRY	INW0183_T1008	LITTLE CREEK	E. COLI
WHITE RIVER, WEST FORK	51202010803	HENRY	INW0183_T1009	LITTLE CREEK	E. COLI
WHITE RIVER, WEST FORK	51202010804	MADISON	INW0184_02	FALL CREEK	E. COLI
WHITE RIVER, WEST FORK	51202010804	MADISON	INW0184_03	FALL CREEK	E. COLI
WHITE RIVER, WEST FORK	51202010804	MADISON	INW0184_T1004	PRAIRIE CREEK	E. COLI
WHITE RIVER, WEST FORK	51202010804	MADISON	INW0184_T1005	PRAIRIE CREEK	E. COLI
WHITE RIVER, WEST FORK	51202010805	MADISON	INW0185_02	LICK CREEK	E. COLI
WHITE RIVER, WEST FORK	51202010805	MADISON	INW0185_03	LICK CREEK	E. COLI
WHITE RIVER, WEST FORK	51202010806	MADISON	INW0186_02	FOSTER BRANCH	E. COLI
WHITE RIVER, WEST FORK	51202010806	MADISON	INW0186_03	FOSTER BRANCH	E. COLI
WHITE RIVER, WEST FORK	51202010807	MADISON	INW0187_02	LICK CREEK	E. COLI
WHITE RIVER, WEST FORK	51202010807	MADISON	INW0187_03	LICK CREEK	E. COLI
WHITE RIVER, WEST FORK	51202010904	MARION	INW0194_04	FALL CREEK	PCBS (FISH TISSUE)
WHITE RIVER, WEST FORK	51202010904	MARION	INW0194_05	FALL CREEK	PCBS (FISH TISSUE)
WHITE RIVER, WEST FORK	51202010904	MARION	INW0194_06	FALL CREEK	PCBS (FISH TISSUE)
WHITE RIVER,	51202010904	MARION	INW0194_08	FALL CREEK	PCBS (FISH TISSUE)

WEST FORK					
WHITE RIVER, WEST FORK	51202010904	MARION	INW0194_09	FALL CREEK	PCBS (FISH TISSUE)
WHITE RIVER, WEST FORK	51202010904	MARION	INW0194_10	FALL CREEK	PCBS (FISH TISSUE)
WHITE RIVER, WEST FORK	51202010904	MARION	INW0194_11	FALL CREEK	PCBS (FISH TISSUE)
WHITE RIVER, WEST FORK	51202010904	MARION	INW0194_12	FALL CREEK (PWS)	PCBS (FISH TISSUE)
WHITE RIVER, WEST FORK	51202010904	MARION	INW0194_13	FALL CREEK (PWS)	PCBS (FISH TISSUE)
WHITE RIVER, WEST FORK	51202010904	MARION	INW0194_T1004	ATKINSON CREEK	PCBS (FISH TISSUE)
WHITE RIVER, WEST FORK	51202010904	MARION	INW0194_T1008	WATER COMPANY CANAL	PCBS (FISH TISSUE)
WHITE RIVER, WEST FORK	51202010904	MARION	INW0194_T1009	WATER COMPANY CANAL	PCBS (FISH TISSUE)
WHITE RIVER, WEST FORK	51202010904	MARION	INW0194_T1010	WATER COMPANY CANAL (PWS)	PCBS (FISH TISSUE)
WHITE RIVER, WEST FORK	51202010904	MARION	INW0194_T1011	WATER COMPANY CANAL	PCBS (FISH TISSUE)
WHITE RIVER, WEST FORK	51202011001	HAMILTON	INW01A1_03	COOL CREEK	E. COLI
WHITE RIVER, WEST FORK	51202011001	HAMILTON	INW01A1_04	COOL CREEK	E. COLI
WHITE RIVER, WEST FORK	51202011001	HAMILTON	INW01A1_05	COOL CREEK	E. COLI
WHITE RIVER, WEST FORK	51202011001	HAMILTON	INW01A1_T1004	COOL CREEK - UNNAMED TRIBUTARY	E. COLI
WHITE RIVER, WEST FORK	51202011001	HAMILTON	INW01A1_T1005	COOL CREEK	E. COLI
WHITE RIVER, WEST FORK	51202011001	HAMILTON	INW01A1_T1006	COOL CREEK - UNNAMED TRIBUTARY	E. COLI
WHITE RIVER, WEST FORK	51202011002	HAMILTON	INW01A2_02	WHITE RIVER	PCBS (FISH TISSUE)
WHITE RIVER, WEST FORK	51202011002	HAMILTON	INW01A2_02A	WHITE RIVER	PCBS (FISH TISSUE)
WHITE RIVER, WEST FORK	51202011002	HAMILTON	INW01A2_04	WHITE RIVER (PWS)	PCBS (FISH TISSUE)
WHITE RIVER, WEST FORK	51202011002	HAMILTON	INW01A2_05	WHITE RIVER	PCBS (FISH TISSUE)
WHITE RIVER, WEST FORK	51202011002	HAMILTON	INW01A2_T1006	DELIGHT CREEK	PCBS (FISH TISSUE)
WHITE RIVER, WEST FORK	51202011002	HAMILTON	INW01A2_T1007	LIGHT BRANCH	PCBS (FISH TISSUE)
WHITE RIVER, WEST FORK	51202011006	MARION	INW01A6_03	WHITE RIVER	NUTRIENTS
WHITE RIVER, WEST FORK	51202011006	MARION	INW01A6_03	WHITE RIVER	PCBS (FISH TISSUE)
WHITE RIVER, WEST FORK	51202011006	MARION	INW01A6_04	WHITE RIVER	PCBS (FISH TISSUE)
WHITE RIVER, WEST FORK	51202011006	MARION	INW01A6_05	WHITE RIVER	PCBS (FISH TISSUE)
WHITE RIVER, WEST FORK	51202011006	MARION	INW01A6_T1003	REAM CREEK	NUTRIENTS
WHITE RIVER, WEST FORK	51202011006	MARION	INW01A6_T1003	REAM CREEK	PCBS (FISH TISSUE)
WHITE RIVER, WEST FORK	51202011006	MARION	INW01A6_T1004	HOLLY CREEK	NUTRIENTS
WHITE RIVER, WEST FORK	51202011006	MARION	INW01A6_T1004	HOLLY CREEK	PCBS (FISH TISSUE)
WHITE RIVER, WEST FORK	51202011101	BOONE	INW01B1_02	EAGLE CREEK	E. COLI
WHITE RIVER, WEST FORK	51202011101	BOONE	INW01B1_03	EAGLE CREEK	E. COLI

WHITE RIVER, WEST FORK	51202011101	BOONE	INW01B1_T1001	DIXON BRANCH	E. COLI
WHITE RIVER, WEST FORK	51202011101	BOONE	INW01B1_T1002	LANE DITCH	E. COLI
WHITE RIVER, WEST FORK	51202011102	BOONE	INW01B2_02	MOUNTS RUN	E. COLI
WHITE RIVER, WEST FORK	51202011102	BOONE	INW01B2_03	MOUNTS RUN	E. COLI
WHITE RIVER, WEST FORK	51202011102	BOONE	INW01B2_T1001	HICKSON DITCH	E. COLI
WHITE RIVER, WEST FORK	51202011102	BOONE	INW01B2_T1002	COBB DITCH	E. COLI
WHITE RIVER, WEST FORK	51202011102	BOONE	INW01B2_T1003	NEESE DITCH	E. COLI
WHITE RIVER, WEST FORK	51202011102	BOONE	INW01B2_T1004	ARTMAN DITCH	E. COLI
WHITE RIVER, WEST FORK	51202011103	BOONE	INW01B3_02	EAGLE CREEK	E. COLI
WHITE RIVER, WEST FORK	51202011103	BOONE	INW01B3_02	EAGLE CREEK	IMPAIRED BIOTIC COMMUNITIES
WHITE RIVER, WEST FORK	51202011103	BOONE	INW01B3_02	EAGLE CREEK	PCBS (FISH TISSUE)
WHITE RIVER, WEST FORK	51202011103	BOONE	INW01B3_03	EAGLE CREEK	E. COLI
WHITE RIVER, WEST FORK	51202011103	BOONE	INW01B3_03	EAGLE CREEK	PCBS (FISH TISSUE)
WHITE RIVER, WEST FORK	51202011103	BOONE	INW01B3_04	EAGLE CREEK	E. COLI
WHITE RIVER, WEST FORK	51202011103	BOONE	INW01B3_04	EAGLE CREEK	IMPAIRED BIOTIC COMMUNITIES
WHITE RIVER, WEST FORK	51202011103	BOONE	INW01B3_04	EAGLE CREEK	PCBS (FISH TISSUE)
WHITE RIVER, WEST FORK	51202011103	BOONE	INW01B3_T1003	EAGLE CREEK - UNNAMED TRIBUTARY	E. COLI
WHITE RIVER, WEST FORK	51202011103	BOONE	INW01B3_T1003	EAGLE CREEK - UNNAMED TRIBUTARY	IMPAIRED BIOTIC COMMUNITIES
WHITE RIVER, WEST FORK	51202011103	BOONE	INW01B3_T1003	EAGLE CREEK - UNNAMED TRIBUTARY	PCBS (FISH TISSUE)
WHITE RIVER, WEST FORK	51202011103	BOONE	INW01B3_T1004	DAVIS DITCH	E. COLI
WHITE RIVER, WEST FORK	51202011103	BOONE	INW01B3_T1004	DAVIS DITCH	IMPAIRED BIOTIC COMMUNITIES
WHITE RIVER, WEST FORK	51202011103	BOONE	INW01B3_T1004	DAVIS DITCH	PCBS (FISH TISSUE)
WHITE RIVER, WEST FORK	51202011104	HAMILTON	INW01B4_03	LITTLE EAGLE CREEK	E. COLI
WHITE RIVER, WEST FORK	51202011104	HAMILTON	INW01B4_04	LITTLE EAGLE CREEK	E. COLI
WHITE RIVER, WEST FORK	51202011104	HAMILTON	INW01B4_05	LITTLE EAGLE CREEK	E. COLI
WHITE RIVER, WEST FORK	51202011104	HAMILTON	INW01B4_T1002	LITTLE EAGLE CREEK - UNNAMED TRIBUTARY	E. COLI
WHITE RIVER, WEST FORK	51202011105	BOONE	INW01B5_02	EAGLE CREEK	E. COLI
WHITE RIVER, WEST FORK	51202011105	BOONE	INW01B5_02	EAGLE CREEK	PCBS (FISH TISSUE)
WHITE RIVER, WEST FORK	51202011105	BOONE	INW01B5_03	EAGLE CREEK	E. COLI
WHITE RIVER, WEST FORK	51202011105	BOONE	INW01B5_03	EAGLE CREEK	PCBS (FISH TISSUE)
WHITE RIVER, WEST FORK	51202011107	BOONE	INW01B5_04	EAGLE CREEK	E. COLI
WHITE RIVER, WEST FORK	51202011107	BOONE	INW01B5_04	EAGLE CREEK	PCBS (FISH TISSUE)

WHITE RIVER, WEST FORK	51202011105	BOONE	INW01B5_T1004	JACKSON RUN	E. COLI
WHITE RIVER, WEST FORK	51202011105	BOONE	INW01B5_T1005	JACKSON RUN	E. COLI
WHITE RIVER, WEST FORK	51202011105	BOONE	INW01B5_T1006	HOLLIDAY CREEK	E. COLI
WHITE RIVER, WEST FORK	51202011105	BOONE	INW01B5_T1007	COX CREEK	E. COLI
WHITE RIVER, WEST FORK	51202011105	BOONE	INW01B5_T1007	COX CREEK	PCBS (FISH TISSUE)
WHITE RIVER, WEST FORK	51202011105	BOONE	INW01B5_T1008	GEM CREEK	E. COLI
WHITE RIVER, WEST FORK	51202011105	BOONE	INW01B5_T1008	GEM CREEK	PCBS (FISH TISSUE)
WHITE RIVER, WEST FORK	51202011105	BOONE	INW01B5_T1009	CROSS BRANCH	E. COLI
WHITE RIVER, WEST FORK	51202011105	BOONE	INW01B5_T1009	CROSS BRANCH	PCBS (FISH TISSUE)
WHITE RIVER, WEST FORK	51202011106	MARION	INW01B6_03	FISHBACK CREEK	E. COLI
WHITE RIVER, WEST FORK	51202011107	BOONE	INW01B7_03	EAGLE CREEK	E. COLI
WHITE RIVER, WEST FORK	51202011107	BOONE	INW01B7_03	EAGLE CREEK	PCBS (FISH TISSUE)
WHITE RIVER, WEST FORK	51202011107	MARION	INW01B7_04	EAGLE CREEK	E. COLI
WHITE RIVER, WEST FORK	51202011107	MARION	INW01B7_T1003	SHEETS CREEK	E. COLI
WHITE RIVER, WEST FORK	51202011107	BOONE	INW01B7_T1004	IRISHMAN RUN	E. COLI
WHITE RIVER, WEST FORK	51202011108	HENDRICKS	INW01B8_T1018	SCHOOL BRANCH	E. COLI
WHITE RIVER, WEST FORK	51202011109	MARION	INW01B9_03	LITTLE EAGLE CREEK	E. COLI
WHITE RIVER, WEST FORK	51202011109	MARION	INW01B9_03	LITTLE EAGLE CREEK	IMPAIRED BIOTIC COMMUNITIES
WHITE RIVER, WEST FORK	51202011109	MARION	INW01B9_04	LITTLE EAGLE CREEK	E. COLI
WHITE RIVER, WEST FORK	51202011109	MARION	INW01B9_04	LITTLE EAGLE CREEK	IMPAIRED BIOTIC COMMUNITIES
WHITE RIVER, WEST FORK	51202011109	MARION	INW01B9_05	LITTLE EAGLE CREEK	E. COLI
WHITE RIVER, WEST FORK	51202011109	MARION	INW01B9_05	LITTLE EAGLE CREEK	IMPAIRED BIOTIC COMMUNITIES
WHITE RIVER, WEST FORK	51202011109	MARION	INW01B9_T1003	GUION CREEK	E. COLI
WHITE RIVER, WEST FORK	51202011109	MARION	INW01B9_T1003	GUION CREEK	IMPAIRED BIOTIC COMMUNITIES
WHITE RIVER, WEST FORK	51202011109	MARION	INW01B9_T1004	FALCON CREEK	E. COLI
WHITE RIVER, WEST FORK	51202011109	MARION	INW01B9_T1004	FALCON CREEK	IMPAIRED BIOTIC COMMUNITIES
WHITE RIVER, WEST FORK	51202011110	MARION	INW01BA_03	EAGLE CREEK	E. COLI
WHITE RIVER, WEST FORK	51202011110	MARION	INW01BA_03	EAGLE CREEK	PCBS (FISH TISSUE)
WHITE RIVER, WEST FORK	51202011110	MARION	INW01BA_05	EAGLE CREEK	E. COLI
WHITE RIVER, WEST FORK	51202011110	MARION	INW01BA_05	EAGLE CREEK	PCBS (FISH TISSUE)
WHITE RIVER, WEST FORK	51202011110	MARION	INW01BA_06	EAGLE CREEK	E. COLI
WHITE RIVER, WEST FORK	51202011110	MARION	INW01BA_06	EAGLE CREEK	NUTRIENTS
WHITE RIVER, WEST FORK	51202011110	MARION	INW01BA_06	EAGLE CREEK	PCBS (FISH TISSUE)
WHITE RIVER,	51202011110	MARION	INW01BA_07	EAGLE CREEK	E. COLI

WEST FORK					
WHITE RIVER, WEST FORK	51202011110	MARION	INW01BA_07	EAGLE CREEK	PCBS (FISH TISSUE)
WHITE RIVER, WEST FORK	51202011110	MARION	INW01BA_08	EAGLE CREEK (PWS)	E. COLI
WHITE RIVER, WEST FORK	51202011110	MARION	INW01BA_08	EAGLE CREEK (PWS)	PCBS (FISH TISSUE)
WHITE RIVER, WEST FORK	51202011110	MARION	INW01BA_09	EAGLE CREEK	E. COLI
WHITE RIVER, WEST FORK	51202011110	MARION	INW01BA_09	EAGLE CREEK	PCBS (FISH TISSUE)
WHITE RIVER, WEST FORK	51202011110	MARION	INW01BA_T1008	CLERMONT CR	E. COLI
WHITE RIVER, WEST FORK	51202011110	MARION	INW01BA_T1008	CLERMONT CR	PCBS (FISH TISSUE)
WHITE RIVER, WEST FORK	51202011110	MARION	INW01BA_T1009	LINCOLN CREEK	E. COLI
WHITE RIVER, WEST FORK	51202011110	MARION	INW01BA_T1009	LINCOLN CREEK	PCBS (FISH TISSUE)
WHITE RIVER, WEST FORK	51202011201	MARION	INW01C1_02	WHITE RIVER	PCBS (FISH TISSUE)
WHITE RIVER, WEST FORK	51202011201	MARION	INW01C1_03	WHITE RIVER	PCBS (FISH TISSUE)
WHITE RIVER, WEST FORK	51202011201	MARION	INW01C1_T1002	POGUES RUN	E. COLI
WHITE RIVER, WEST FORK	51202011201	MARION	INW01C1_T1002	POGUES RUN	IMPAIRED BIOTIC COMMUNITIES
WHITE RIVER, WEST FORK	51202011201	MARION	INW01C1_T1003	POGUES RUN	E. COLI
WHITE RIVER, WEST FORK	51202011201	MARION	INW01C1_T1003	POGUES RUN	IMPAIRED BIOTIC COMMUNITIES
WHITE RIVER, WEST FORK	51202011201	MARION	INW01C1_T1004	BROOKSIDE CREEK	E. COLI
WHITE RIVER, WEST FORK	51202011201	MARION	INW01C1_T1004	BROOKSIDE CREEK	IMPAIRED BIOTIC COMMUNITIES
WHITE RIVER, WEST FORK	51202011202	MARION	INW01C2_04	PLEASANT RUN	IMPAIRED BIOTIC COMMUNITIES
WHITE RIVER, WEST FORK	51202011202	MARION	INW01C2_05	PLEASANT RUN	IMPAIRED BIOTIC COMMUNITIES
WHITE RIVER, WEST FORK	51202011202	MARION	INW01C2_06	PLEASANT RUN	IMPAIRED BIOTIC COMMUNITIES
WHITE RIVER, WEST FORK	51202011202	MARION	INW01C2_T1002	WARREN CREEK	IMPAIRED BIOTIC COMMUNITIES
WHITE RIVER, WEST FORK	51202011205	MARION	INW01C5_04	WHITE RIVER (SSC)	PCBS (FISH TISSUE)
WHITE RIVER, WEST FORK	51202011205	MARION	INW01C5_06	WHITE RIVER	PCBS (FISH TISSUE)
WHITE RIVER, WEST FORK	51202011202	MARION	INW01C5_06	WHITE RIVER	IMPAIRED BIOTIC COMMUNITIES
WHITE RIVER, WEST FORK	51202011205	MARION	INW01C5_07	WHITE RIVER	PCBS (FISH TISSUE)
WHITE RIVER, WEST FORK	51202011110	MARION	INW01C5_07	WHITE RIVER	E. COLI
WHITE RIVER, WEST FORK	51202011110	MARION	INW01C5_07	WHITE RIVER	NUTRIENTS
WHITE RIVER, WEST FORK	51202011205	MARION	INW01C5_08	WHITE RIVER	PCBS (FISH TISSUE)
WHITE RIVER, WEST FORK	51202011205	MARION	INW01C5_09	WHITE RIVER	IMPAIRED BIOTIC COMMUNITIES
WHITE RIVER, WEST FORK	51202011205	MARION	INW01C5_09	WHITE RIVER	PCBS (FISH TISSUE)
WHITE RIVER, WEST FORK	51202011205	MARION	INW01C5_10	WHITE RIVER	PCBS (FISH TISSUE)
WHITE RIVER, WEST FORK	51202011205	MARION	INW01C5_T1005	DOLLAR HIDE CREEK	E. COLI
WHITE RIVER, WEST FORK	51202011205	MARION	INW01C5_T1005	DOLLAR HIDE CREEK	IMPAIRED BIOTIC COMMUNITIES

WHITE RIVER, WEST FORK	51202011205	MARION	INW01C5_T1009	HARE DITCH	IMPAIRED BIOTIC COMMUNITIES
WHITE RIVER, WEST FORK	51202011205	MARION	INW01C5_T1009	HARE DITCH	PCBS (FISH TISSUE)
WHITE RIVER, WEST FORK	51202011206	JOHNSON	INW01C6_03	PLEASANT RUN CREEK	E. COLI
WHITE RIVER, WEST FORK	51202011206	JOHNSON	INW01C6_03	PLEASANT RUN CREEK	IMPAIRED BIOTIC COMMUNITIES
WHITE RIVER, WEST FORK	51202011206	JOHNSON	INW01C6_04	PLEASANT RUN CREEK	E. COLI
WHITE RIVER, WEST FORK	51202011206	JOHNSON	INW01C6_04	PLEASANT RUN CREEK	IMPAIRED BIOTIC COMMUNITIES
WHITE RIVER, WEST FORK	51202011206	MARION	INW01C6_T1003	BUFFALO CREEK	E. COLI
WHITE RIVER, WEST FORK	51202011206	MARION	INW01C6_T1003	BUFFALO CREEK	IMPAIRED BIOTIC COMMUNITIES
WHITE RIVER, WEST FORK	51202011301	HENDRICKS	INW01D1_02	WHITE LICK CREEK, WEST FORK	E. COLI
WHITE RIVER, WEST FORK	51202011301	HENDRICKS	INW01D1_03	WHITE LICK CREEK, WEST FORK	E. COLI
WHITE RIVER, WEST FORK	51202011301	HENDRICKS	INW01D1_04	WHITE LICK CREEK, WEST FORK	E. COLI
WHITE RIVER, WEST FORK	51202011301	HENDRICKS	INW01D1_05	WHITE LICK CREEK, WEST FORK	E. COLI
WHITE RIVER, WEST FORK	51202011302	HENDRICKS	INW01D2_03	WHITE LICK CREEK	E. COLI
WHITE RIVER, WEST FORK	51202011302	HENDRICKS	INW01D2_04	WHITE LICK CREEK	E. COLI
WHITE RIVER, WEST FORK	51202011302	HENDRICKS	INW01D2_05	WHITE LICK CREEK	E. COLI
WHITE RIVER, WEST FORK	51202011302	HENDRICKS	INW01D2_06	WHITE LICK CREEK	E. COLI
WHITE RIVER, WEST FORK	51202011303	HENDRICKS	INW01D3_03	WHITE LICK CREEK	E. COLI
WHITE RIVER, WEST FORK	51202011303	HENDRICKS	INW01D3_04	WHITE LICK CREEK	E. COLI
WHITE RIVER, WEST FORK	51202011303	HENDRICKS	INW01D3_T1007	WHITE LICK CREEK - UNNAMED TRIBUTARY	E. COLI
WHITE RIVER, WEST FORK	51202011303	HENDRICKS	INW01D3_T1008	WHITE LICK CREEK - UNNAMED TRIBUTARY	E. COLI
WHITE RIVER, WEST FORK	51202011303	HENDRICKS	INW01D3_T1009	JETO LAKE OUTLET	E. COLI
WHITE RIVER, WEST FORK	51202011303	HENDRICKS	INW01D3_T1009A	JETO LAKE INLET	E. COLI
WHITE RIVER, WEST FORK	51202011304	HENDRICKS	INW01D4_03	WHITE LICK CREEK, WEST FORK	E. COLI
WHITE RIVER, WEST FORK	51202011304	HENDRICKS	INW01D4_04	WHITE LICK CREEK, WEST FORK	E. COLI
WHITE RIVER, WEST FORK	51202011304	HENDRICKS	INW01D4_05	WHITE LICK CREEK, WEST FORK	E. COLI
WHITE RIVER, WEST FORK	51202011304	HENDRICKS	INW01D4_T1002	BARNETTE DITCH	E. COLI
WHITE RIVER, WEST FORK	51202011304	HENDRICKS	INW01D4_T1003	EADS DITCH	E. COLI
WHITE RIVER, WEST FORK	51202011304	HENDRICKS	INW01D4_T1004	WHITE LICK CREEK, WEST FORK - UNNAMED TRIBUTARY	E. COLI
WHITE RIVER, WEST FORK	51202011304	HENDRICKS	INW01D4_T1005	WHITE LICK CREEK, WEST FORK - UNNAMED TRIBUTARY	E. COLI
WHITE RIVER, WEST FORK	51202011304	HENDRICKS	INW01D4_T1006	WHITE LICK CREEK, WEST FORK - UNNAMED TRIBUTARY	E. COLI

WHITE RIVER, WEST FORK	51202011304	HENDRICKS	INW01D4_T1007	STOUT LAKE OUTLET TO WHITE LICK CREEK	E. COLI
WHITE RIVER, WEST FORK	51202011304	HENDRICKS	INW01D4_T1007A	STOUT LAKE INLET	E. COLI
WHITE RIVER, WEST FORK	51202011304	HENDRICKS	INW01D4_T1007B	STOUT LAKE INLET	E. COLI
WHITE RIVER, WEST FORK	51202011304	HENDRICKS	INW01D4_T1008	WEST FORK LICK CREEK - UNNAMED TRIBUTARY	E. COLI
WHITE RIVER, WEST FORK	51202011304	HENDRICKS	INW01D5_03	WEST FORK WHITE LICK CREEK	E. COLI
WHITE RIVER, WEST FORK	51202011305	HENDRICKS	INW01D5_04	WEST FORK WHITE LICK CREEK	DISSOLVED OXYGEN
WHITE RIVER, WEST FORK	51202011305	HENDRICKS	INW01D5_04	WEST FORK WHITE LICK CREEK	NUTRIENTS
WHITE RIVER, WEST FORK	51202011305	HENDRICKS	INW01D5_05	WEST FORK WHITE LICK CREEK	E. COLI
WHITE RIVER, WEST FORK	51202011305	HENDRICKS	INW01D5_06	WEST FORK WHITE LICK CREEK	E. COLI
WHITE RIVER, WEST FORK	51202011305	HENDRICKS	INW01D5_07	WEST FORK WHITE LICK CREEK	E. COLI
WHITE RIVER, WEST FORK	51202011305	HENDRICKS	INW01D5_08	WEST FORK WHITE LICK CREEK	E. COLI
WHITE RIVER, WEST FORK	51202011305	HENDRICKS	INW01D5_T1003	WEST FORK WHITE LICK CREEK - UNNAMED TRIBUTARY	DISSOLVED OXYGEN
WHITE RIVER, WEST FORK	51202011305	HENDRICKS	INW01D5_T1003	WEST FORK WHITE LICK CREEK - UNNAMED TRIBUTARY	NUTRIENTS
WHITE RIVER, WEST FORK	51202011305	HENDRICKS	INW01D5_T1003A	WEST FORK WHITE LICK CREEK - UNNAMED TRIBUTARY	DISSOLVED OXYGEN
WHITE RIVER, WEST FORK	51202011305	HENDRICKS	INW01D5_T1003A	WEST FORK WHITE LICK CREEK - UNNAMED TRIBUTARY	NUTRIENTS
WHITE RIVER, WEST FORK	51202011305	HENDRICKS	INW01D5_T1004	WEST FORK WHITE LICK CREEK - UNNAMED TRIBUTARY	DISSOLVED OXYGEN
WHITE RIVER, WEST FORK	51202011305	HENDRICKS	INW01D5_T1004	WEST FORK WHITE LICK CREEK - UNNAMED TRIBUTARY	NUTRIENTS
WHITE RIVER, WEST FORK	51202011305	HENDRICKS	INW01D5_T1005	WEST FORK WHITE LICK CREEK - UNNAMED TRIBUTARY	DISSOLVED OXYGEN
WHITE RIVER, WEST FORK	51202011305	HENDRICKS	INW01D5_T1005	WEST FORK WHITE LICK CREEK - UNNAMED TRIBUTARY	NUTRIENTS
WHITE RIVER, WEST FORK	51202011305	HENDRICKS	INW01D5_T1006	PROCK LAKE OUTLET	DISSOLVED OXYGEN
WHITE RIVER, WEST FORK	51202011305	HENDRICKS	INW01D5_T1006	PROCK LAKE OUTLET	NUTRIENTS
WHITE RIVER, WEST FORK	51202011305	HENDRICKS	INW01D5_T1006A	PROCK LAKE INLET	DISSOLVED OXYGEN
WHITE RIVER, WEST FORK	51202011305	HENDRICKS	INW01D5_T1006A	PROCK LAKE INLET	NUTRIENTS
WHITE RIVER, WEST FORK	51202011305	HENDRICKS	INW01D5_T1006B	PROCK LAKE INLET	DISSOLVED OXYGEN
WHITE RIVER, WEST FORK	51202011305	HENDRICKS	INW01D5_T1006B	PROCK LAKE INLET	NUTRIENTS
WHITE RIVER, WEST FORK	51202011305	HENDRICKS	INW01D5_T1007	WEST FORK WHITE LICK CREEK -	DISSOLVED OXYGEN

				UNNAMED TRIBUTARY	
WHITE RIVER, WEST FORK	51202011305	HENDRICKS	INW01D5_T1007	WEST FORK WHITE LICK CREEK - UNNAMED TRIBUTARY	NUTRIENTS
WHITE RIVER, WEST FORK	51202011305	HENDRICKS	INW01D5_T1008	WEST FORK WHITE LICK CREEK - UNNAMED TRIBUTARY	DISSOLVED OXYGEN
WHITE RIVER, WEST FORK	51202011305	HENDRICKS	INW01D5_T1008	WEST FORK WHITE LICK CREEK - UNNAMED TRIBUTARY	NUTRIENTS
WHITE RIVER, WEST FORK	51202011305	HENDRICKS	INW01D5_T1009	WEST FORK WHITE LICK CREEK - UNNAMED TRIBUTARY	DISSOLVED OXYGEN
WHITE RIVER, WEST FORK	51202011305	HENDRICKS	INW01D5_T1009	WEST FORK WHITE LICK CREEK - UNNAMED TRIBUTARY	NUTRIENTS
WHITE RIVER, WEST FORK	51202011305	HENDRICKS	INW01D5_T1010	WEST FORK WHITE LICK CREEK - UNNAMED TRIBUTARY	DISSOLVED OXYGEN
WHITE RIVER, WEST FORK	51202011305	HENDRICKS	INW01D5_T1010	WEST FORK WHITE LICK CREEK - UNNAMED TRIBUTARY	NUTRIENTS
WHITE RIVER, WEST FORK	51202011305	HENDRICKS	INW01D5_T1011	WEST FORK WHITE LICK CREEK - UNNAMED TRIBUTARY	DISSOLVED OXYGEN
WHITE RIVER, WEST FORK	51202011305	HENDRICKS	INW01D5_T1011	WEST FORK WHITE LICK CREEK - UNNAMED TRIBUTARY	NUTRIENTS
WHITE RIVER, WEST FORK	51202011305	HENDRICKS	INW01D5_T1012	WEST FORK WHITE LICK CREEK - UNNAMED TRIBUTARY	E. COLI
WHITE RIVER, WEST FORK	51202011305	HENDRICKS	INW01D5_T1013	WEST FORK WHITE LICK CREEK - UNNAMED TRIBUTARY	E. COLI
WHITE RIVER, WEST FORK	51202011305	HENDRICKS	INW01D5_T1014	WEST FORK WHITE LICK CREEK - UNNAMED TRIBUTARY	E. COLI
WHITE RIVER, WEST FORK	51202011306	HENDRICKS	INW01D6_03	WHITE LICK CREEK	E. COLI
WHITE RIVER, WEST FORK	51202011306	HENDRICKS	INW01D6_04	WHITE LICK CREEK	E. COLI
WHITE RIVER, WEST FORK	51202011306	HENDRICKS	INW01D6_05	WHITE LICK CREEK	E. COLI
WHITE RIVER, WEST FORK	51202011306	HENDRICKS	INW01D6_T1003	CLARKS CREEK - UNNAMED TRIBUTARY	E. COLI
WHITE RIVER, WEST FORK	51202011306	HENDRICKS	INW01D6_T1004	CLARKS CREEK	E. COLI
WHITE RIVER, WEST FORK	51202011306	HENDRICKS	INW01D6_T1005	CLARKS CREEK	E. COLI
WHITE RIVER, WEST FORK	51202011306	HENDRICKS	INW01D6_T1006	ROGERS CREEK	E. COLI
WHITE RIVER, WEST FORK	51202011307	HENDRICKS	INW01D7_03	MCCRACKEN CREEK	E. COLI
WHITE RIVER, WEST FORK	51202011307	HENDRICKS	INW01D7_04	MCCRACKEN CREEK	E. COLI
WHITE RIVER, WEST FORK	51202011307	HENDRICKS	INW01D7_05	MCCRACKEN CREEK	E. COLI

WHITE RIVER, WEST FORK	51202011307	HENDRICKS	INW01D7_T1002	MCCRACKEN CREEK - UNNAMED TRIBUTARY	E. COLI
WHITE RIVER, WEST FORK	51202011307	HENDRICKS	INW01D7_T1003	MCCRACKEN CREEK - UNNAMED TRIBUTARY	E. COLI
WHITE RIVER, WEST FORK	51202011307	HENDRICKS	INW01D7_T1004	MCCRACKEN CREEK - UNNAMED TRIBUTARY	E. COLI
WHITE RIVER, WEST FORK	51202011307	HENDRICKS	INW01D7_T1005	MCCRACKEN CREEK - UNNAMED TRIBUTARY	E. COLI
WHITE RIVER, WEST FORK	51202011307	HENDRICKS	INW01D7_T1005A	MCCRACKEN CREEK - UNNAMED TRIBUTARY	E. COLI
WHITE RIVER, WEST FORK	51202011307	HENDRICKS	INW01D7_T1006	MCCRACKEN CREEK - UNNAMED TRIBUTARY	E. COLI
WHITE RIVER, WEST FORK	51202011307	MORGAN	INW01D7_T1007	MCCRACKEN CREEK - UNNAMED TRIBUTARY	E. COLI
WHITE RIVER, WEST FORK	51202011307	MORGAN	INW01D7_T1008	MCCRACKEN CREEK - UNNAMED TRIBUTARY	E. COLI
WHITE RIVER, WEST FORK	51202011308	HENDRICKS	INW01D8_03	WHITE LICK CREEK, EAST FORK	E. COLI
WHITE RIVER, WEST FORK	51202011308	HENDRICKS	INW01D8_03	WHITE LICK CREEK, EAST FORK	IMPAIRED BIOTIC COMMUNITIES
WHITE RIVER, WEST FORK	51202011308	MARION	INW01D8_04	WHITE LICK CREEK, EAST FORK	E. COLI
WHITE RIVER, WEST FORK	51202011308	MARION	INW01D8_04	WHITE LICK CREEK, EAST FORK	IMPAIRED BIOTIC COMMUNITIES
WHITE RIVER, WEST FORK	51202011308	HENDRICKS	INW01D8_T1004	BULLARD CREEK	E. COLI
WHITE RIVER, WEST FORK	51202011308	HENDRICKS	INW01D8_T1004	BULLARD CREEK	IMPAIRED BIOTIC COMMUNITIES
WHITE RIVER, WEST FORK	51202011308	MARION	INW01D8_T1005	THOMPSON DITCH	E. COLI
WHITE RIVER, WEST FORK	51202011308	MARION	INW01D8_T1005	THOMPSON DITCH	IMPAIRED BIOTIC COMMUNITIES
WHITE RIVER, WEST FORK	51202011308	HENDRICKS	INW01D8_T1006	AVON CREEK	E. COLI
WHITE RIVER, WEST FORK	51202011308	HENDRICKS	INW01D8_T1007	AVON CREEK	E. COLI
WHITE RIVER, WEST FORK	51202011309	MARION	INW01D9_03	WHITE LICK CREEK, EAST FORK	IMPAIRED BIOTIC COMMUNITIES
WHITE RIVER, WEST FORK	51202011309	HENDRICKS	INW01D9_03	WHITE LICK CREEK, EAST FORK	E. COLI
WHITE RIVER, WEST FORK	51202011309	MARION	INW01D9_04	WHITE LICK CREEK, EAST FORK	IMPAIRED BIOTIC COMMUNITIES
WHITE RIVER, WEST FORK	51202011309	HENDRICKS	INW01D9_04	WHITE LICK CREEK, EAST FORK	E. COLI
WHITE RIVER, WEST FORK	51202011309	HENDRICKS	INW01D9_05	WHITE LICK CREEK, EAST FORK	E. COLI
WHITE RIVER, WEST FORK	51202011309	MORGAN	INW01D9_T1003	SILON CREEK	E. COLI
WHITE RIVER, WEST FORK	51202011309	MORGAN	INW01D9_T1004	WHITE LICK CREEK, EAST FORK - UNNAMED TRIBUTARY	E. COLI
WHITE RIVER, WEST FORK	51202011309	HENDRICKS	INW01D9_T1005	FLYNN CREEK	E. COLI
WHITE RIVER, WEST FORK	51202011309	HENDRICKS	INW01D9_T1006	FRIENDS CREEK	E. COLI
WHITE RIVER, WEST FORK	51202011309	HENDRICKS	INW01D9_T1007	HENDRICKS CREEK	E. COLI
WHITE RIVER, WEST FORK	51202011310	MORGAN	INW01DA_04	WHITE LICK CREEK	E. COLI
WHITE RIVER,	51202011310	MORGAN	INW01DA_05	WHITE LICK CREEK	E. COLI

WEST FORK					
WHITE RIVER, WEST FORK	51202011310	MORGAN	INW01DA_05	WHITE LICK CREEK	NUTRIENTS
WHITE RIVER, WEST FORK	51202011310	MORGAN	INW01DA_05	WHITE LICK CREEK	PCBS (FISH TISSUE)
WHITE RIVER, WEST FORK	51202011310	MORGAN	INW01DA_06	WHITE LICK CREEK	E. COLI
WHITE RIVER, WEST FORK	51202011310	MORGAN	INW01DA_06	WHITE LICK CREEK	NUTRIENTS
WHITE RIVER, WEST FORK	51202011310	MORGAN	INW01DA_06	WHITE LICK CREEK	PCBS (FISH TISSUE)
WHITE RIVER, WEST FORK	51202011310	MORGAN	INW01DA_T1007	WHITE LICK CREEK - UNNAMED TRIBUTARY	E. COLI
WHITE RIVER, WEST FORK	51202011310	MORGAN	INW01DA_T1010	WEB DITCH	E. COLI
WHITE RIVER, WEST FORK	51202011310	MORGAN	INW01DA_T1011	WHITE LICK CREEK - UNNAMED TRIBUTARY	E. COLI
WHITE RIVER, WEST FORK	51202011310	MORGAN	INW01DA_T1011A	CROUSE LAKE INLET	E. COLI
WHITE RIVER, WEST FORK	51202011310	MORGAN	INW01DA_T1012	MONICAL BRANCH	E. COLI
WHITE RIVER, WEST FORK	51202011310	MORGAN	INW01DA_T1013	MONICAL BRANCH - UNNAMED TRIBUTARY	E. COLI
WHITE RIVER, WEST FORK	51202011310	MORGAN	INW01DA_T1013A	MANN LAKE INLET	E. COLI
WHITE RIVER, WEST FORK	51202011403	JOHNSON	INW01E3_03	CROOKED CREEK	E. COLI
WHITE RIVER, WEST FORK	51202011403	JOHNSON	INW01E3_04	CROOKED CREEK	E. COLI
WHITE RIVER, WEST FORK	51202011403	MORGAN	INW01E3_05	CROOKED CREEK	E. COLI
WHITE RIVER, WEST FORK	51202011403	JOHNSON	INW01E3_T1001	CROOK BRANCH	E. COLI
WHITE RIVER, WEST FORK	51202011403	JOHNSON	INW01E3_T1002	BANTA CREEK	E. COLI
WHITE RIVER, WEST FORK	51202011403	MORGAN	INW01E3_T1003	CROOKED CREEK - UNNAMED TRIBUTARY	E. COLI
WHITE RIVER, WEST FORK	51202011403	MORGAN	INW01E3_T1003A	SOUTH LAKE DILLMAN INLET	E. COLI
WHITE RIVER, WEST FORK	51202011404	MORGAN	INW01E4_03	SOUTH PRONG STOTTS CREEK	E. COLI
WHITE RIVER, WEST FORK	51202011404	MORGAN	INW01E4_03A	TWIN OAKS LAKE INLET	E. COLI
WHITE RIVER, WEST FORK	51202011404	MORGAN	INW01E4_03B	TWIN OAKS LAKE INLET	E. COLI
WHITE RIVER, WEST FORK	51202011404	MORGAN	INW01E4_04	SOUTH PRONG STOTTS CREEK	E. COLI
WHITE RIVER, WEST FORK	51202011405	MORGAN	INW01E5_02	STOTTS CREEK	E. COLI
WHITE RIVER, WEST FORK	51202011405	MORGAN	INW01E5_T1005	NORTH PRONG STOTTS CREEK	E. COLI
WHITE RIVER, WEST FORK	51202011405	MORGAN	INW01E5_T1008	NORTH PRONG STOTTS CREEK - UNNAMED TRIBUTARY	E. COLI
WHITE RIVER, WEST FORK	51202011405	MORGAN	INW01E5_T1009	STOTTS CREEK - UNNAMED TRIBUTARY	E. COLI
WHITE RIVER, WEST FORK	51202011407	MORGAN	INW01E7_04	WHITE RIVER	PCBS (FISH TISSUE)
WHITE RIVER, WEST FORK	51202011407	MORGAN	INW01E7_05	WHITE RIVER	PCBS (FISH TISSUE)
WHITE RIVER, WEST FORK	51202011503	MORGAN	INW01F3_04	WHITE RIVER	NUTRIENTS

WHITE RIVER, WEST FORK	51202011503	MORGAN	INW01F3_04	WHITE RIVER	PCBS (FISH TISSUE)
WHITE RIVER, WEST FORK	51202011503	MORGAN	INW01F3_T1007	WHITE RIVER	NUTRIENTS
WHITE RIVER, WEST FORK	51202011503	MORGAN	INW01F3_T1007	WHITE RIVER	PCBS (FISH TISSUE)
WHITE RIVER, WEST FORK	51202011503	MORGAN	INW01F3_T1008	WHITE RIVER - UNNAMED TRIBUTARY	NUTRIENTS
WHITE RIVER, WEST FORK	51202011503	MORGAN	INW01F3_T1008	WHITE RIVER - UNNAMED TRIBUTARY	PCBS (FISH TISSUE)
WHITE RIVER, WEST FORK	51202011503	MORGAN	INW01F3_T1008A	DALTON LAKE INLET	NUTRIENTS
WHITE RIVER, WEST FORK	51202011503	MORGAN	INW01F3_T1008A	DALTON LAKE INLET	PCBS (FISH TISSUE)
WHITE RIVER, WEST FORK	51202011702	MORGAN	INW01H2_02	WHITE RIVER	PCBS (FISH TISSUE)
WHITE RIVER, WEST FORK	51202011702	MORGAN	INW01H2_03	WHITE RIVER	PCBS (FISH TISSUE)
WHITE RIVER, WEST FORK	51202011702	MORGAN	INW01H2_04	WHITE RIVER	PCBS (FISH TISSUE)
WHITE RIVER, WEST FORK	51202011702	MORGAN	INW01H2_T1014	WHITE RIVER - UNNAMED TRIBUTARY	PCBS (FISH TISSUE)
WHITE RIVER, WEST FORK	51202011703	MORGAN	INW01H3_02	WHITE RIVER	PCBS (FISH TISSUE)
WHITE RIVER, WEST FORK	51202011703	MORGAN	INW01H3_03	WHITE RIVER	PCBS (FISH TISSUE)
WHITE RIVER, WEST FORK	51202011703	MORGAN	INW01H3_T1004	WHITE RIVER - UNNAMED TRIBUTARY	PCBS (FISH TISSUE)
WHITE RIVER, WEST FORK	51202011703	MORGAN	INW01H3_T1005	WHITE RIVER - UNNAMED TRIBUTARY	PCBS (FISH TISSUE)
WHITE RIVER, WEST FORK	51202011703	MORGAN	INW01H3_T1012	BUTLER CREEK	PCBS (FISH TISSUE)
WHITE RIVER, WEST FORK	51202011704	MONROE	INW01H4_02	WHITE RIVER	PCBS (FISH TISSUE)
WHITE RIVER, WEST FORK	51202011704	MONROE	INW01H4_03	WHITE RIVER	PCBS (FISH TISSUE)
WHITE RIVER, WEST FORK	51202020101	BROWN	INW0211_04	BEANBLOSSOM CREEK	E. COLI
WHITE RIVER, WEST FORK	51202020101	BROWN	INW0211_T1009	BEANBLOSSOM CREEK - UNNAMED TRIBUTARY	E. COLI
WHITE RIVER, WEST FORK	51202020101	BROWN	INW0211_T1010	BEANBLOSSOM CREEK - UNNAMED TRIBUTARY	E. COLI
WHITE RIVER, WEST FORK	51202020106	MONROE	INW0216_02	BEANBLOSSOM CREEK	PCBS (FISH TISSUE)
WHITE RIVER, WEST FORK	51202020106	MONROE	INW0216_03	BEANBLOSSOM CREEK	PCBS (FISH TISSUE)
WHITE RIVER, WEST FORK	51202020106	MONROE	INW0216_T1011	STOUT CREEK	PCBS (FISH TISSUE)
WHITE RIVER, WEST FORK	51202020106	MONROE	INW0216_T1012	STOUT CREEK	PCBS (FISH TISSUE)
WHITE RIVER, WEST FORK	51202020106	MONROE	INW0216_T1013	BEANBLOSSOM CREEK - UNNAMED TRIBUTARY	PCBS (FISH TISSUE)
WHITE RIVER, WEST FORK	51202020107	MONROE	INW0217_02	BEANBLOSSOM CREEK	DISSOLVED OXYGEN
WHITE RIVER, WEST FORK	51202020107	MONROE	INW0217_02	BEANBLOSSOM CREEK	IMPAIRED BIOTIC COMMUNITIES
WHITE RIVER, WEST FORK	51202020107	MONROE	INW0217_02	BEANBLOSSOM CREEK	PCBS (FISH TISSUE)
WHITE RIVER, WEST FORK	51202020107	MONROE	INW0217_03	BEANBLOSSOM CREEK	DISSOLVED OXYGEN

WHITE RIVER, WEST FORK	51202020107	MONROE	INW0217_03	BEANBLOSSOM CREEK	IMPAIRED BIOTIC COMMUNITIES
WHITE RIVER, WEST FORK	51202020107	MONROE	INW0217_03	BEANBLOSSOM CREEK	PCBS (FISH TISSUE)
WHITE RIVER, WEST FORK	51202020107	MONROE	INW0217_T1006	BEANBLOSSOM CREEK - UNNAMED TRIBUTARY	DISSOLVED OXYGEN
WHITE RIVER, WEST FORK	51202020107	MONROE	INW0217_T1006	BEANBLOSSOM CREEK - UNNAMED TRIBUTARY	IMPAIRED BIOTIC COMMUNITIES
WHITE RIVER, WEST FORK	51202020107	MONROE	INW0217_T1006	BEANBLOSSOM CREEK - UNNAMED TRIBUTARY	PCBS (FISH TISSUE)
WHITE RIVER, WEST FORK	51202020202	OWEN	INW0222_02	WHITE RIVER	IMPAIRED BIOTIC COMMUNITIES
WHITE RIVER, WEST FORK	51202020202	OWEN	INW0222_02	WHITE RIVER	NUTRIENTS
WHITE RIVER, WEST FORK	51202020202	OWEN	INW0222_02	WHITE RIVER	PCBS (FISH TISSUE)
WHITE RIVER, WEST FORK	51202020202	OWEN	INW0222_02	WHITE RIVER	TOTAL MERCURY (FISH TISSUE)
WHITE RIVER, WEST FORK	51202020202	OWEN	INW0222_03	WHITE RIVER	IMPAIRED BIOTIC COMMUNITIES
WHITE RIVER, WEST FORK	51202020202	OWEN	INW0222_03	WHITE RIVER	NUTRIENTS
WHITE RIVER, WEST FORK	51202020202	OWEN	INW0222_03	WHITE RIVER	PCBS (FISH TISSUE)
WHITE RIVER, WEST FORK	51202020202	OWEN	INW0222_03	WHITE RIVER	TOTAL MERCURY (FISH TISSUE)
WHITE RIVER, WEST FORK	51202020202	OWEN	INW0222_04	WHITE RIVER	IMPAIRED BIOTIC COMMUNITIES
WHITE RIVER, WEST FORK	51202020202	OWEN	INW0222_04	WHITE RIVER	NUTRIENTS
WHITE RIVER, WEST FORK	51202020202	OWEN	INW0222_04	WHITE RIVER	PCBS (FISH TISSUE)
WHITE RIVER, WEST FORK	51202020202	OWEN	INW0222_04	WHITE RIVER	TOTAL MERCURY (FISH TISSUE)
WHITE RIVER, WEST FORK	51202020203	OWEN	INW0223_T1005	MCCORMICKS CREEK	DISSOLVED OXYGEN
WHITE RIVER, WEST FORK	51202020203	OWEN	INW0223_T1005	MCCORMICKS CREEK	IMPAIRED BIOTIC COMMUNITIES
WHITE RIVER, WEST FORK	51202020203	OWEN	INW0223_T1006	MCCORMICKS CREEK	DISSOLVED OXYGEN
WHITE RIVER, WEST FORK	51202020203	OWEN	INW0223_T1006	MCCORMICKS CREEK	IMPAIRED BIOTIC COMMUNITIES
WHITE RIVER, WEST FORK	51202020203	OWEN	INW0223_T1007	MCCORMICKS CREEK	DISSOLVED OXYGEN
WHITE RIVER, WEST FORK	51202020203	OWEN	INW0223_T1007	MCCORMICKS CREEK	IMPAIRED BIOTIC COMMUNITIES
WHITE RIVER, WEST FORK	51202020205	OWEN	INW0225_02	WHITE RIVER	NUTRIENTS
WHITE RIVER, WEST FORK	51202020205	OWEN	INW0225_02	WHITE RIVER	PCBS (FISH TISSUE)
WHITE RIVER, WEST FORK	51202020205	OWEN	INW0225_02	WHITE RIVER	TOTAL MERCURY (FISH TISSUE)
WHITE RIVER, WEST FORK	51202020205	OWEN	INW0225_03	WHITE RIVER	NUTRIENTS
WHITE RIVER, WEST FORK	51202020205	OWEN	INW0225_03	WHITE RIVER	PCBS (FISH TISSUE)
WHITE RIVER, WEST FORK	51202020205	OWEN	INW0225_03	WHITE RIVER	TOTAL MERCURY (FISH TISSUE)
WHITE RIVER, WEST FORK	51202020209	OWEN	INW0229_03	FISH CREEK	IMPAIRED BIOTIC COMMUNITIES
WHITE RIVER, WEST FORK	51202020209	OWEN	INW0229_04	FISH CREEK	IMPAIRED BIOTIC COMMUNITIES
WHITE RIVER, WEST FORK	51202020209	OWEN	INW0229_05	FISH CREEK	IMPAIRED BIOTIC COMMUNITIES

WHITE RIVER, WEST FORK	51202020209	OWEN	INW0229_T1007	FISH CREEK - UNNAMED TRIBUTARY	IMPAIRED BIOTIC COMMUNITIES
WHITE RIVER, WEST FORK	51202020209	OWEN	INW0229_T1012	FISH CREEK - UNNAMED TRIBUTARY	IMPAIRED BIOTIC COMMUNITIES
WHITE RIVER, WEST FORK	51202020209	OWEN	INW0229_T1013	FISH CREEK - UNNAMED TRIBUTARY	IMPAIRED BIOTIC COMMUNITIES
WHITE RIVER, WEST FORK	51202020209	OWEN	INW0229_T1014	FISH CREEK - UNNAMED TRIBUTARY	IMPAIRED BIOTIC COMMUNITIES
WHITE RIVER, WEST FORK	51202020209	OWEN	INW0229_T1015	FISH CREEK - UNNAMED TRIBUTARY	IMPAIRED BIOTIC COMMUNITIES
WHITE RIVER, WEST FORK	51202020210	OWEN	INW022A_02	WHITE RIVER	PCBS (FISH TISSUE)
WHITE RIVER, WEST FORK	51202020210	OWEN	INW022A_02	WHITE RIVER	TOTAL MERCURY (FISH TISSUE)
WHITE RIVER, WEST FORK	51202020210	OWEN	INW022A_03	WHITE RIVER	PCBS (FISH TISSUE)
WHITE RIVER, WEST FORK	51202020210	OWEN	INW022A_03	WHITE RIVER	TOTAL MERCURY (FISH TISSUE)
WHITE RIVER, WEST FORK	51202020210	OWEN	INW022A_04	WHITE RIVER	PCBS (FISH TISSUE)
WHITE RIVER, WEST FORK	51202020210	OWEN	INW022A_04	WHITE RIVER	TOTAL MERCURY (FISH TISSUE)
WHITE RIVER, WEST FORK	51202020210	OWEN	INW022A_05	WHITE RIVER	PCBS (FISH TISSUE)
WHITE RIVER, WEST FORK	51202020210	OWEN	INW022A_05	WHITE RIVER	TOTAL MERCURY (FISH TISSUE)
WHITE RIVER, WEST FORK	51202020210	OWEN	INW022A_06	WHITE RIVER	PCBS (FISH TISSUE)
WHITE RIVER, WEST FORK	51202020210	OWEN	INW022A_06	WHITE RIVER	TOTAL MERCURY (FISH TISSUE)
WHITE RIVER, WEST FORK	51202020211	GREENE	INW022B_02	WHITE RIVER	PCBS (FISH TISSUE)
WHITE RIVER, WEST FORK	51202020211	GREENE	INW022B_03	WHITE RIVER	PCBS (FISH TISSUE)
WHITE RIVER, WEST FORK	51202020211	GREENE	INW022B_04	WHITE RIVER	PCBS (FISH TISSUE)
WHITE RIVER, WEST FORK	51202020211	GREENE	INW022B_05	WHITE RIVER	PCBS (FISH TISSUE)
WHITE RIVER, WEST FORK	51202020301	MONROE	INW0231_03	RICHLAND CREEK	DISSOLVED OXYGEN
WHITE RIVER, WEST FORK	51202020301	GREENE	INW0231_03	RICHLAND CREEK	PCBS (FISH TISSUE)
WHITE RIVER, WEST FORK	51202020301	MONROE	INW0231_03	RICHLAND CREEK	NUTRIENTS
WHITE RIVER, WEST FORK	51202020301	GREENE	INW0231_04	RICHLAND CREEK	PCBS (FISH TISSUE)
WHITE RIVER, WEST FORK	51202020301	MONROE	INW0231_T1003	RICHLAND CREEK - UNNAMED TRIBUTARY	DISSOLVED OXYGEN
WHITE RIVER, WEST FORK	51202020301	MONROE	INW0231_T1003	RICHLAND CREEK - UNNAMED TRIBUTARY	NUTRIENTS
WHITE RIVER, WEST FORK	51202020301	MONROE	INW0231_T1003	RICHLAND CREEK - UNNAMED TRIBUTARY	PCBS (FISH TISSUE)
WHITE RIVER, WEST FORK	51202020301	MONROE	INW0231_T1004	LITTLE RICHLAND CREEK	DISSOLVED OXYGEN
WHITE RIVER, WEST FORK	51202020301	MONROE	INW0231_T1004	LITTLE RICHLAND CREEK	E. COLI
WHITE RIVER, WEST FORK	51202020301	MONROE	INW0231_T1005	LITTLE RICHLAND CREEK	DISSOLVED OXYGEN
WHITE RIVER, WEST FORK	51202020301	MONROE	INW0231_T1005	LITTLE RICHLAND CREEK	E. COLI

WHITE RIVER, WEST FORK	51202020301	MONROE	INW0231_T1006	LITTLE RICHLAND CREEK	DISSOLVED OXYGEN
WHITE RIVER, WEST FORK	51202020301	MONROE	INW0231_T1006	LITTLE RICHLAND CREEK	E. COLI
WHITE RIVER, WEST FORK	51202020303	GREENE	INW0233_02	BRDIGE CREEK	DISSOLVED OXYGEN
WHITE RIVER, WEST FORK	51202020303	GREENE	INW0233_02	BRDIGE CREEK	E. COLI
WHITE RIVER, WEST FORK	51202020303	GREENE	INW0233_02	BRDIGE CREEK	IMPAIRED BIOTIC COMMUNITIES
WHITE RIVER, WEST FORK	51202020305	GREENE	INW0235_02	RICHLAND CREEK	PCBS (FISH TISSUE)
WHITE RIVER, WEST FORK	51202020305	GREENE	INW0235_03	RICHLAND CREEK	PCBS (FISH TISSUE)
WHITE RIVER, WEST FORK	51202020305	GREENE	INW0235_T1004	HIDDEN LAKE OUTLET	E. COLI
WHITE RIVER, WEST FORK	51202020305	GREENE	INW0235_T1005	BEECHWOOD LAKE OUTLET	E. COLI
WHITE RIVER, WEST FORK	51202020305	GREENE	INW0235_T1006	BEECHWOOD LAKE INLET	E. COLI
WHITE RIVER, WEST FORK	51202020306	GREENE	INW0236_02	CLIFTY BRANCH	E. COLI
WHITE RIVER, WEST FORK	51202020306	GREENE	INW0236_02	CLIFTY BRANCH	IMPAIRED BIOTIC COMMUNITIES
WHITE RIVER, WEST FORK	51202020306	GREENE	INW0236_T1004	LITTLE CLIFTY BRANCH	DISSOLVED OXYGEN
WHITE RIVER, WEST FORK	51202020306	GREENE	INW0236_T1004	LITTLE CLIFTY BRANCH	E. COLI
WHITE RIVER, WEST FORK	51202020306	GREENE	INW0236_T1004	LITTLE CLIFTY BRANCH	NUTRIENTS
WHITE RIVER, WEST FORK	51202020307	GREENE	INW0237_03	PLUMMER CREEK	IMPAIRED BIOTIC COMMUNITIES
WHITE RIVER, WEST FORK	51202020307	GREENE	INW0237_03A	PLUMMER CREEK	IMPAIRED BIOTIC COMMUNITIES
WHITE RIVER, WEST FORK	51202020308	GREENE	INW0238_02	RICHLAND CREEK	PCBS (FISH TISSUE)
WHITE RIVER, WEST FORK	51202020308	GREENE	INW0238_03	RICHLAND CREEK	PCBS (FISH TISSUE)
WHITE RIVER, WEST FORK	51202020308	GREENE	INW0238_04	RICHLAND CREEK	PCBS (FISH TISSUE)
WHITE RIVER, WEST FORK	51202020308	GREENE	INW0238_T1009	SKINNER BRANCH	PCBS (FISH TISSUE)
WHITE RIVER, WEST FORK	51202020309	GREENE	INW0239_02	PLUMMER CREEK	PCBS (FISH TISSUE)
WHITE RIVER, WEST FORK	51202020309	GREENE	INW0239_03	PLUMMER CREEK	PCBS (FISH TISSUE)
WHITE RIVER, WEST FORK	51202020309	GREENE	INW0239_04	PLUMMER CREEK	PCBS (FISH TISSUE)
WHITE RIVER, WEST FORK	51202020309	GREENE	INW0239_05	PLUMMER CREEK	PCBS (FISH TISSUE)
WHITE RIVER, WEST FORK	51202020402	GREENE	INW0242_02	LATTAS CREEK	E. COLI
WHITE RIVER, WEST FORK	51202020402	GREENE	INW0242_03	LATTAS CREEK	E. COLI
WHITE RIVER, WEST FORK	51202020404	GREENE	INW0244_02	WHITE RIVER	NUTRIENTS
WHITE RIVER, WEST FORK	51202020404	GREENE	INW0244_02	WHITE RIVER	PCBS (FISH TISSUE)
WHITE RIVER, WEST FORK	51202020404	GREENE	INW0244_03	WHITE RIVER	NUTRIENTS
WHITE RIVER, WEST FORK	51202020404	GREENE	INW0244_03	WHITE RIVER	PCBS (FISH TISSUE)
WHITE RIVER, WEST FORK	51202020404	GREENE	INW0244_04	WHITE RIVER	NUTRIENTS
WHITE RIVER, WEST FORK	51202020404	GREENE	INW0244_04	WHITE RIVER	PCBS (FISH TISSUE)
WHITE RIVER,	51202020404	GREENE	INW0244_T1004	WHITE RIVER -	NUTRIENTS

WEST FORK				UNNAMED TRIBUTARY	
WHITE RIVER, WEST FORK	51202020404	GREENE	INW0244_T1004	WHITE RIVER - UNNAMED TRIBUTARY	PCBS (FISH TISSUE)
WHITE RIVER, WEST FORK	51202020404	GREENE	INW0244_T1005	DAYHOFF DITCH	NUTRIENTS
WHITE RIVER, WEST FORK	51202020404	GREENE	INW0244_T1005	DAYHOFF DITCH	PCBS (FISH TISSUE)
WHITE RIVER, WEST FORK	51202020504	GREENE	INW0254_03	WHITE RIVER	PCBS (FISH TISSUE)
WHITE RIVER, WEST FORK	51202020504	GREENE	INW0254_04	WHITE RIVER	PCBS (FISH TISSUE)
WHITE RIVER, WEST FORK	51202020504	GREENE	INW0254_05	WHITE RIVER	PCBS (FISH TISSUE)
WHITE RIVER, WEST FORK	51202020504	GREENE	INW0254_06	WHITE RIVER	PCBS (FISH TISSUE)
WHITE RIVER, WEST FORK	51202020504	GREENE	INW0254_T1005	WHITE RIVER - UNNAMED TRIBUTARY	PCBS (FISH TISSUE)
WHITE RIVER, WEST FORK	51202020504	GREENE	INW0254_T1006	WHITE RIVER - UNNAMED TRIBUTARY	PCBS (FISH TISSUE)
WHITE RIVER, WEST FORK	51202020505	GREENE	INW0255_02	FOURMILE DITCH	E. COLI
WHITE RIVER, WEST FORK	51202020505	GREENE	INW0255_02	FOURMILE DITCH	IMPAIRED BIOTIC COMMUNITIES
WHITE RIVER, WEST FORK	51202020505	GREENE	INW0255_03	FOURMILE DITCH	E. COLI
WHITE RIVER, WEST FORK	51202020505	GREENE	INW0255_03	FOURMILE DITCH	IMPAIRED BIOTIC COMMUNITIES
WHITE RIVER, WEST FORK	51202020505	GREENE	INW0255_04	FOURMILE CREEK	E. COLI
WHITE RIVER, WEST FORK	51202020505	GREENE	INW0255_04	FOURMILE CREEK	IMPAIRED BIOTIC COMMUNITIES
WHITE RIVER, WEST FORK	51202020505	GREENE	INW0255_05	FOURMILE CREEK	E. COLI
WHITE RIVER, WEST FORK	51202020505	GREENE	INW0255_05	FOURMILE CREEK	IMPAIRED BIOTIC COMMUNITIES
WHITE RIVER, WEST FORK	51202020505	GREENE	INW0255_T1009	FOURMILE CREEK - UNNAMED TRIBUTARY	E. COLI
WHITE RIVER, WEST FORK	51202020505	GREENE	INW0255_T1009	FOURMILE CREEK - UNNAMED TRIBUTARY	IMPAIRED BIOTIC COMMUNITIES
WHITE RIVER, WEST FORK	51202020506	GREENE	INW0256_02	WHITE RIVER	E. COLI
WHITE RIVER, WEST FORK	51202020506	GREENE	INW0256_02	WHITE RIVER	IMPAIRED BIOTIC COMMUNITIES
WHITE RIVER, WEST FORK	51202020506	GREENE	INW0256_02	WHITE RIVER	PCBS (FISH TISSUE)
WHITE RIVER, WEST FORK	51202020506	GREENE	INW0256_03	WHITE RIVER	E. COLI
WHITE RIVER, WEST FORK	51202020506	GREENE	INW0256_03	WHITE RIVER	IMPAIRED BIOTIC COMMUNITIES
WHITE RIVER, WEST FORK	51202020506	GREENE	INW0256_03	WHITE RIVER	PCBS (FISH TISSUE)
WHITE RIVER, WEST FORK	51202020506	GREENE	INW0256_04	WHITE RIVER	E. COLI
WHITE RIVER, WEST FORK	51202020506	GREENE	INW0256_04	WHITE RIVER	IMPAIRED BIOTIC COMMUNITIES
WHITE RIVER, WEST FORK	51202020506	GREENE	INW0256_04	WHITE RIVER	PCBS (FISH TISSUE)
WHITE RIVER, WEST FORK	51202020506	GREENE	INW0256_05	WHITE RIVER	E. COLI
WHITE RIVER, WEST FORK	51202020506	GREENE	INW0256_05	WHITE RIVER	IMPAIRED BIOTIC COMMUNITIES
WHITE RIVER,	51202020506	GREENE	INW0256_05	WHITE RIVER	PCBS (FISH TISSUE)

WEST FORK					
WHITE RIVER, WEST FORK	51202020506	GREENE	INW0256_06	WHITE RIVER	E. COLI
WHITE RIVER, WEST FORK	51202020506	GREENE	INW0256_06	WHITE RIVER	IMPAIRED BIOTIC COMMUNITIES
WHITE RIVER, WEST FORK	51202020506	GREENE	INW0256_06	WHITE RIVER	PCBS (FISH TISSUE)
WHITE RIVER, WEST FORK	51202020508	DAVIESS	INW0258_02	WHITE RIVER	PCBS (FISH TISSUE)
WHITE RIVER, WEST FORK	51202020508	DAVIESS	INW0258_03	WHITE RIVER	PCBS (FISH TISSUE)
WHITE RIVER, WEST FORK	51202020508	DAVIESS	INW0258_04	WHITE RIVER	PCBS (FISH TISSUE)
WHITE RIVER, WEST FORK	51202020508	DAVIESS	INW0258_05	WHITE RIVER	PCBS (FISH TISSUE)
WHITE RIVER, WEST FORK	51202020508	DAVIESS	INW0258_06	WHITE RIVER	PCBS (FISH TISSUE)
WHITE RIVER, WEST FORK	51202020508	DAVIESS	INW0258_07	WHITE RIVER	PCBS (FISH TISSUE)
WHITE RIVER, WEST FORK	51202020508	DAVIESS	INW0258_08	WHITE RIVER	PCBS (FISH TISSUE)
WHITE RIVER, WEST FORK	51202020508	DAVIESS	INW0258_T1003	SMOTHERS CREEK CUTOFF	PCBS (FISH TISSUE)
WHITE RIVER, WEST FORK	51202020602	GREENE	INW0262_T1003	BUCK CREEK	E. COLI
WHITE RIVER, WEST FORK	51202020603	SULLIVAN	INW0263_T1005	SPENCER CREEK	IMPAIRED BIOTIC COMMUNITIES
WHITE RIVER, WEST FORK	51202020604	GREENE	INW0264_02	BLACK CREEK	E. COLI
WHITE RIVER, WEST FORK	51202020604	GREENE	INW0264_03	BLACK CREEK	E. COLI
WHITE RIVER, WEST FORK	51202020604	GREENE	INW0264_04	BLACK CREEK	E. COLI
WHITE RIVER, WEST FORK	51202020604	GREENE	INW0264_05	BLACK CREEK	E. COLI
WHITE RIVER, WEST FORK	51202020605	KNOX	INW0265_02	BLACK CREEK	E. COLI
WHITE RIVER, WEST FORK	51202020605	KNOX	INW0265_03	BLACK CREEK	E. COLI
WHITE RIVER, WEST FORK	51202020605	KNOX	INW0265_T1003	SINGER DITCH	E. COLI
WHITE RIVER, WEST FORK	51202020605	KNOX	INW0265_T1003A	SINGER DITCH (HAWTHORNE MINE DAM) LAKE INLET	E. COLI
WHITE RIVER, WEST FORK	51202020605	KNOX	INW0265_T1003B	SINGER DITCH (HAWTHORNE MINE DAM) LAKE INLET	E. COLI
WHITE RIVER, WEST FORK	51202020605	KNOX	INW0265_T1004	SINGER DITCH	E. COLI
WHITE RIVER, WEST FORK	51202020701	DAVIESS	INW0271_T1005	FLAT CREEK	DISSOLVED OXYGEN
WHITE RIVER, WEST FORK	51202020701	DAVIESS	INW0271_T1005	FLAT CREEK	NUTRIENTS
WHITE RIVER, WEST FORK	51202020706	DAVIESS	INW0276_03	PRAIRIE CREEK, NORTH FORK	IMPAIRED BIOTIC COMMUNITIES
WHITE RIVER, WEST FORK	51202020706	DAVIESS	INW0276_04	PRAIRIE CREEK, NORTH FORK	IMPAIRED BIOTIC COMMUNITIES
WHITE RIVER, WEST FORK	51202020706	DAVIESS	INW0276_05	PRAIRIE CREEK, NORTH FORK	IMPAIRED BIOTIC COMMUNITIES
WHITE RIVER, WEST FORK	51202020706	DAVIESS	INW0276_T1005	PRAIRIE CREEK, NORTH FORK	IMPAIRED BIOTIC COMMUNITIES
WHITE RIVER, WEST FORK	51202020706	DAVIESS	INW0276_T1006	THOMPSON DITCH	NUTRIENTS
WHITE RIVER, WEST FORK	51202020706	DAVIESS	INW0276_T1006	THOMPSON DITCH	PH
WHITE RIVER, WEST FORK	51202020706	DAVIESS	INW0276_T1007	PRAIRIE CREEK, NORTH FORK -	IMPAIRED BIOTIC COMMUNITIES

				UNNAMED TRIBUTARY	
WHITE RIVER, WEST FORK	51202020706	DAVIESS	INW0276_T1008	PRAIRIE CREEK, NORTH FORK - UNNAMED TRIBUTARY	IMPAIRED BIOTIC COMMUNITIES
WHITE RIVER, WEST FORK	51202020706	DAVIESS	INW0276_T1009	PRAIRIE CREEK, NORTH FORK	IMPAIRED BIOTIC COMMUNITIES
WHITE RIVER, WEST FORK	51202020707	DAVIESS	INW0277_02	PRAIRIE CREEK	IMPAIRED BIOTIC COMMUNITIES
WHITE RIVER, WEST FORK	51202020707	DAVIESS	INW0277_03	PRAIRIE CREEK	IMPAIRED BIOTIC COMMUNITIES
WHITE RIVER, WEST FORK	51202020707	DAVIESS	INW0277_04	PRAIRIE CREEK	IMPAIRED BIOTIC COMMUNITIES
WHITE RIVER, WEST FORK	51202020707	DAVIESS	INW0277_T1005	PRAIRIE CREEK - UNNAMED TRIBUTARY	IMPAIRED BIOTIC COMMUNITIES
WHITE RIVER, WEST FORK	51202020707	DAVIESS	INW0277_T1006	HAWES DITCH	IMPAIRED BIOTIC COMMUNITIES
WHITE RIVER, WEST FORK	51202020803	KNOX	INW0283_03	WHITE RIVER	E. COLI
WHITE RIVER, WEST FORK	51202020803	KNOX	INW0283_03	WHITE RIVER	IMPAIRED BIOTIC COMMUNITIES
WHITE RIVER, WEST FORK	51202020803	KNOX	INW0283_03	WHITE RIVER	PCBS (FISH TISSUE)
WHITE RIVER, WEST FORK	51202020803	KNOX	INW0283_04	WHITE RIVER	E. COLI
WHITE RIVER, WEST FORK	51202020803	KNOX	INW0283_04	WHITE RIVER	IMPAIRED BIOTIC COMMUNITIES
WHITE RIVER, WEST FORK	51202020803	KNOX	INW0283_04	WHITE RIVER	PCBS (FISH TISSUE)
WHITE RIVER, WEST FORK	51202020803	KNOX	INW0283_05	WHITE RIVER	E. COLI
WHITE RIVER, WEST FORK	51202020803	KNOX	INW0283_05	WHITE RIVER	PCBS (FISH TISSUE)
WHITE RIVER, WEST FORK	51202020803	KNOX	INW0283_06	WHITE RIVER	E. COLI
WHITE RIVER, WEST FORK	51202020803	KNOX	INW0283_06	WHITE RIVER	PCBS (FISH TISSUE)
WHITE RIVER, WEST FORK	51202020803	KNOX	INW0283_07	WHITE RIVER	E. COLI
WHITE RIVER, WEST FORK	51202020803	KNOX	INW0283_07	WHITE RIVER	PCBS (FISH TISSUE)
WHITE RIVER, WEST FORK	51202020804	KNOX	INW0284_02	WHITE RIVER	E. COLI
WHITE RIVER, WEST FORK	51202020804	KNOX	INW0284_02	WHITE RIVER	IMPAIRED BIOTIC COMMUNITIES
WHITE RIVER, WEST FORK	51202020804	KNOX	INW0284_02	WHITE RIVER	PCBS (FISH TISSUE)
WHITE RIVER, WEST FORK	51202020804	KNOX	INW0284_03	WHITE RIVER	E. COLI
WHITE RIVER, WEST FORK	51202020804	KNOX	INW0284_03	WHITE RIVER	IMPAIRED BIOTIC COMMUNITIES
WHITE RIVER, WEST FORK	51202020804	KNOX	INW0284_03	WHITE RIVER	PCBS (FISH TISSUE)
WHITE RIVER, WEST FORK	51202020707	DAVIESS	INW0284_03A	WHITE RIVER - OLD CHANNEL	IMPAIRED BIOTIC COMMUNITIES
WHITE RIVER, WEST FORK	51202020804	KNOX	INW0284_T1002	GHOST HOLLOW CREEK	E. COLI
WHITE RIVER, WEST FORK	51202020804	KNOX	INW0284_T1002	GHOST HOLLOW CREEK	IMPAIRED BIOTIC COMMUNITIES
WHITE RIVER, WEST FORK	51202020804	KNOX	INW0284_T1002	GHOST HOLLOW CREEK	PCBS (FISH TISSUE)
WHITE RIVER, WEST FORK	51202020804	KNOX	INW0284_T1003	NIMNICHT CREEK	E. COLI
WHITE RIVER, WEST FORK	51202020804	KNOX	INW0284_T1003	NIMNICHT CREEK	IMPAIRED BIOTIC COMMUNITIES

WHITE RIVER, WEST FORK	51202020804	KNOX	INW0284_T1003	NIMNICHT CREEK	PCBS (FISH TISSUE)
WHITE RIVER, WEST FORK	51202020901	DAVIESS	INW0291_02	VEALE CREEK	E. COLI
WHITE RIVER, WEST FORK	51202020901	DAVIESS	INW0291_03	VEALE CREEK	E. COLI
WHITE RIVER, WEST FORK	51202020901	DAVIESS	INW0291_T1004	VEALE CREEK - UNNAMED TRIBUTARY	E. COLI
WHITE RIVER, WEST FORK	51202020901	DAVIESS	INW0291_T1005	VEALE CREEK - UNNAMED TRIBUTARY	E. COLI
WHITE RIVER, WEST FORK	51202020902	DAVIESS	INW0292_02	VEALE CREEK	E. COLI
WHITE RIVER, WEST FORK	51202020902	DAVIESS	INW0292_03	VEALE CREEK	E. COLI
WHITE RIVER, WEST FORK	51202020902	DAVIESS	INW0292_04	VEALE CREEK	E. COLI
WHITE RIVER, WEST FORK	51202020903	DAVIESS	INW0293_02	WHITE RIVER	IMPAIRED BIOTIC COMMUNITIES
WHITE RIVER, WEST FORK	51202020903	DAVIESS	INW0293_02	WHITE RIVER	PCBS (FISH TISSUE)
WHITE RIVER, WEST FORK	51202020903	DAVIESS	INW0293_03	WHITE RIVER	IMPAIRED BIOTIC COMMUNITIES
WHITE RIVER, WEST FORK	51202020903	DAVIESS	INW0293_03	WHITE RIVER	PCBS (FISH TISSUE)
WHITE RIVER, WEST FORK	51202020903	DAVIESS	INW0293_T1004	HAWKINS CREEK	IMPAIRED BIOTIC COMMUNITIES
WHITE RIVER, WEST FORK	51202020903	DAVIESS	INW0293_T1005	HAWKINS CREEK	IMPAIRED BIOTIC COMMUNITIES
WHITE RIVER, WEST FORK	51202020903	DAVIESS	INW0293_T1006	HAWKINS CREEK	IMPAIRED BIOTIC COMMUNITIES
WHITE RIVER, WEST FORK	51202020907	KNOX	INW0297_03	WHITE RIVER	IMPAIRED BIOTIC COMMUNITIES
WHITE RIVER, WEST FORK	51202020907	KNOX	INW0297_03	WHITE RIVER	PCBS (FISH TISSUE)
WHITE RIVER, WEST FORK	51202020907	KNOX	INW0297_04	WHITE RIVER	IMPAIRED BIOTIC COMMUNITIES
WHITE RIVER, WEST FORK	51202020907	KNOX	INW0297_04	WHITE RIVER	PCBS (FISH TISSUE)
WHITE RIVER, WEST FORK	51202021001	PIKE	INW02A1_02	WHITE RIVER	E. COLI
WHITE RIVER, WEST FORK	51202021001	PIKE	INW02A1_02	WHITE RIVER	IMPAIRED BIOTIC COMMUNITIES
WHITE RIVER, WEST FORK	51202021001	PIKE	INW02A1_02	WHITE RIVER	PCBS (FISH TISSUE)
WHITE RIVER, WEST FORK	51202021001	PIKE	INW02A1_03	WHITE RIVER	E. COLI
WHITE RIVER, WEST FORK	51202021001	PIKE	INW02A1_03	WHITE RIVER	IMPAIRED BIOTIC COMMUNITIES
WHITE RIVER, WEST FORK	51202021001	PIKE	INW02A1_03	WHITE RIVER	PCBS (FISH TISSUE)
WHITE RIVER, WEST FORK	51202021003	KNOX	INW02A3_02	WHITE RIVER	E. COLI
WHITE RIVER, WEST FORK	51202021003	KNOX	INW02A3_02	WHITE RIVER	IMPAIRED BIOTIC COMMUNITIES
WHITE RIVER, WEST FORK	51202021003	KNOX	INW02A3_02	WHITE RIVER	PCBS (FISH TISSUE)
WHITE RIVER, WEST FORK	51202021003	KNOX	INW02A3_03	WHITE RIVER	E. COLI
WHITE RIVER, WEST FORK	51202021003	KNOX	INW02A3_03	WHITE RIVER	IMPAIRED BIOTIC COMMUNITIES
WHITE RIVER, WEST FORK	51202021003	KNOX	INW02A3_03	WHITE RIVER	PCBS (FISH TISSUE)
WHITE RIVER, WEST FORK	51202021003	KNOX	INW02A3_04	WHITE RIVER	E. COLI
WHITE RIVER,	51202021003	KNOX	INW02A3_04	WHITE RIVER	IMPAIRED BIOTIC

WEST FORK					COMMUNITIES
WHITE RIVER, WEST FORK	51202021003	KNOX	INW02A3_04	WHITE RIVER	PCBS (FISH TISSUE)
WHITE RIVER, WEST FORK	51202021003	KNOX	INW02A3_05	WHITE RIVER	E. COLI
WHITE RIVER, WEST FORK	51202021003	KNOX	INW02A3_05	WHITE RIVER	IMPAIRED BIOTIC COMMUNITIES
WHITE RIVER, WEST FORK	51202021003	KNOX	INW02A3_05	WHITE RIVER	PCBS (FISH TISSUE)
WHITE RIVER, WEST FORK	51202021004	PIKE	INW02A4_03	HARBIN CREEK	E. COLI
WHITE RIVER, WEST FORK	51202021004	PIKE	INW02A4_04	HARBIN CREEK	E. COLI
WHITE RIVER, WEST FORK	51202021004	PIKE	INW02A4_05	HARBIN CREEK	E. COLI
WHITE RIVER, WEST FORK	51202021004	PIKE	INW02A4_T1004	CONGER CREEK	E. COLI
WHITE RIVER, WEST FORK	51202021004	PIKE	INW02A4_T1005	CONGER CREEK	E. COLI
WHITE RIVER, WEST FORK	51202021004	PIKE	INW02A4_T1006	CONGER CREEK	E. COLI
WHITE RIVER, WEST FORK	51202021004	PIKE	INW02A4_T1007	CONGER CREEK	E. COLI
WHITE RIVER, WEST FORK	51202021004	PIKE	INW02A4_T1008	HARBIN CREEK - UNNAMED TRIBUTARY	E. COLI
WHITE RIVER, WEST FORK	51202021004	PIKE	INW02A4_T1009	HARBIN CREEK - UNNAMED TRIBUTARY	E. COLI
WHITE RIVER, WEST FORK	51202021004	PIKE	INW02A4_T1010	HARBIN CREEK - UNNAMED TRIBUTARY	E. COLI
WHITE RIVER, WEST FORK	51202021004	PIKE	INW02A4_T1011	HARBIN CREEK - UNNAMED TRIBUTARY	E. COLI
WHITE RIVER, WEST FORK	51202021006	GIBSON	INW02A6_04	WHITE RIVER	E. COLI
WHITE RIVER, WEST FORK	51202021006	GIBSON	INW02A6_04	WHITE RIVER	PCBS (FISH TISSUE)
WHITE RIVER, WEST FORK	51202021006	GIBSON	INW02A6_05	WHITE RIVER	E. COLI
WHITE RIVER, WEST FORK	51202021006	GIBSON	INW02A6_05	WHITE RIVER	PCBS (FISH TISSUE)
WHITE RIVER, WEST FORK	51202021006	GIBSON	INW02A6_06	WHITE RIVER	E. COLI
WHITE RIVER, WEST FORK	51202021006	GIBSON	INW02A6_06	WHITE RIVER	PCBS (FISH TISSUE)
WHITE RIVER, WEST FORK	51202021006	KNOX	INW02A6_07	WHITE RIVER	E. COLI
WHITE RIVER, WEST FORK	51202021006	KNOX	INW02A6_07	WHITE RIVER	PCBS (FISH TISSUE)
WHITE RIVER, WEST FORK	51202021006	GIBSON	INW02A6_T1006	WHITE RIVER - UNNAMED TRIBUTARY	E. COLI
WHITE RIVER, WEST FORK	51202021006	GIBSON	INW02A6_T1006	WHITE RIVER - UNNAMED TRIBUTARY	PCBS (FISH TISSUE)
WHITE RIVER, WEST FORK	51202021007	KNOX	INW02A7_02	WHITE RIVER	IMPAIRED BIOTIC COMMUNITIES
WHITE RIVER, WEST FORK	51202021007	KNOX	INW02A7_02	WHITE RIVER	NUTRIENTS
WHITE RIVER, WEST FORK	51202021007	KNOX	INW02A7_02	WHITE RIVER	PCBS (FISH TISSUE)
WHITE RIVER, WEST FORK	51202021007	KNOX	INW02A7_03	WHITE RIVER	IMPAIRED BIOTIC COMMUNITIES
WHITE RIVER, WEST FORK	51202021007	KNOX	INW02A7_03	WHITE RIVER	NUTRIENTS
WHITE RIVER,	51202021007	KNOX	INW02A7_03	WHITE RIVER	PCBS (FISH TISSUE)

WEST FORK					
WHITE RIVER, WEST FORK	51202021007	KNOX	INW02A7_04	WHITE RIVER	IMPAIRED BIOTIC COMMUNITIES
WHITE RIVER, WEST FORK	51202021007	KNOX	INW02A7_04	WHITE RIVER	NUTRIENTS
WHITE RIVER, WEST FORK	51202021007	KNOX	INW02A7_04	WHITE RIVER	PCBS (FISH TISSUE)
WHITE RIVER, WEST FORK	51202021007	KNOX	INW02A7_05	WHITE RIVER	IMPAIRED BIOTIC COMMUNITIES
WHITE RIVER, WEST FORK	51202021007	KNOX	INW02A7_05	WHITE RIVER	NUTRIENTS
WHITE RIVER, WEST FORK	51202021007	KNOX	INW02A7_05	WHITE RIVER	PCBS (FISH TISSUE)
WHITE RIVER, WEST FORK	51202021007	KNOX	INW02A7_06	WHITE RIVER	IMPAIRED BIOTIC COMMUNITIES
WHITE RIVER, WEST FORK	51202021007	KNOX	INW02A7_06	WHITE RIVER	NUTRIENTS
WHITE RIVER, WEST FORK	51202021007	KNOX	INW02A7_06	WHITE RIVER	PCBS (FISH TISSUE)
WHITE RIVER, WEST FORK	51202021007	KNOX	INW02A7_07	WHITE RIVER	IMPAIRED BIOTIC COMMUNITIES
WHITE RIVER, WEST FORK	51202021007	KNOX	INW02A7_07	WHITE RIVER	NUTRIENTS
WHITE RIVER, WEST FORK	51202021007	KNOX	INW02A7_07	WHITE RIVER	PCBS (FISH TISSUE)
WHITE RIVER, WEST FORK	51202021007	KNOX	INW02A7_T1002	WHITE RIVER - UNNAMED TRIBUTARY	IMPAIRED BIOTIC COMMUNITIES
WHITE RIVER, WEST FORK	51202021007	KNOX	INW02A7_T1002	WHITE RIVER - UNNAMED TRIBUTARY	NUTRIENTS
WHITE RIVER, WEST FORK	51202021007	KNOX	INW02A7_T1002	WHITE RIVER - UNNAMED TRIBUTARY	PCBS (FISH TISSUE)
WHITE RIVER, WEST FORK	51202021007	KNOX	INW02A7_T1003	WHITE RIVER - UNNAMED TRIBUTARY	IMPAIRED BIOTIC COMMUNITIES
WHITE RIVER, WEST FORK	51202021007	KNOX	INW02A7_T1003	WHITE RIVER - UNNAMED TRIBUTARY	NUTRIENTS
WHITE RIVER, WEST FORK	51202021007	KNOX	INW02A7_T1003	WHITE RIVER - UNNAMED TRIBUTARY	PCBS (FISH TISSUE)
WHITE RIVER, WEST FORK	51202021007	KNOX	INW02A7_T1004	THOMPSON DITCH	IMPAIRED BIOTIC COMMUNITIES
WHITE RIVER, WEST FORK	51202021007	KNOX	INW02A7_T1004	THOMPSON DITCH	NUTRIENTS
WHITE RIVER, WEST FORK	51202021007	KNOX	INW02A7_T1004	THOMPSON DITCH	PCBS (FISH TISSUE)
WHITE RIVER, WEST FORK	51202021007	KNOX	INW02A7_T1005	WHITE RIVER - UNNAMED TRIBUTARY	IMPAIRED BIOTIC COMMUNITIES
WHITE RIVER, WEST FORK	51202021007	KNOX	INW02A7_T1005	WHITE RIVER - UNNAMED TRIBUTARY	NUTRIENTS
WHITE RIVER, WEST FORK	51202021007	KNOX	INW02A7_T1005	WHITE RIVER - UNNAMED TRIBUTARY	PCBS (FISH TISSUE)
WHITE RIVER, WEST FORK	51202021007	KNOX	INW02A7_T1006	WHITE RIVER - UNNAMED TRIBUTARY	IMPAIRED BIOTIC COMMUNITIES
WHITE RIVER, WEST FORK	51202021007	KNOX	INW02A7_T1006	WHITE RIVER - UNNAMED TRIBUTARY	NUTRIENTS
WHITE RIVER, WEST FORK	51202021007	KNOX	INW02A7_T1006	WHITE RIVER - UNNAMED TRIBUTARY	PCBS (FISH TISSUE)
WHITE RIVER, WEST FORK	51202021007	KNOX	INW02A7_T1007	WHITE RIVER - UNNAMED	IMPAIRED BIOTIC COMMUNITIES

				TRIBUTARY	
WHITE RIVER, WEST FORK	51202021007	KNOX	INW02A7_T1007	WHITE RIVER - UNNAMED TRIBUTARY	NUTRIENTS
WHITE RIVER, WEST FORK	51202021007	KNOX	INW02A7_T1007	WHITE RIVER - UNNAMED TRIBUTARY	PCBS (FISH TISSUE)
WHITE RIVER, WEST FORK	51202021007	KNOX	INW02A7_T1011	WHITE RIVER - UNNAMED TRIBUTARY	IMPAIRED BIOTIC COMMUNITIES
WHITE RIVER, WEST FORK	51202021007	KNOX	INW02A7_T1011	WHITE RIVER - UNNAMED TRIBUTARY	NUTRIENTS
WHITE RIVER, WEST FORK	51202021007	KNOX	INW02A7_T1011	WHITE RIVER - UNNAMED TRIBUTARY	PCBS (FISH TISSUE)
WHITE RIVER, WEST FORK	51202030101	BOONE	INW0311_02	EDLIN DITCH	E. COLI
WHITE RIVER, WEST FORK	51202030101	BOONE	INW0311_03	EDLIN DITCH	E. COLI
WHITE RIVER, WEST FORK	51202030102	HENDRICKS	INW0312_02	ROSS DITCH	E. COLI
WHITE RIVER, WEST FORK	51202030102	HENDRICKS	INW0312_03	ROSS DITCH	E. COLI
WHITE RIVER, WEST FORK	51202030102	HENDRICKS	INW0312_04	ROSS DITCH	E. COLI
WHITE RIVER, WEST FORK	51202030102	HENDRICKS	INW0312_05	BIG WALNUT CREEK, EAST FORK	E. COLI
WHITE RIVER, WEST FORK	51202030102	HENDRICKS	INW0312_06	BIG WALNUT CREEK, EAST FORK	E. COLI
WHITE RIVER, WEST FORK	51202030102	HENDRICKS	INW0312_07	BIG WALNUT CREEK, EAST FORK	E. COLI
WHITE RIVER, WEST FORK	51202030102	HENDRICKS	INW0312_T1003	POUND DITCH	E. COLI
WHITE RIVER, WEST FORK	51202030102	HENDRICKS	INW0312_T1004	TUCKER DITCH	E. COLI
WHITE RIVER, WEST FORK	51202030104	HENDRICKS	INW0314_02	BIG WALNUT CREEK	E. COLI
WHITE RIVER, WEST FORK	51202030104	HENDRICKS	INW0314_03	BIG WALNUT CREEK	E. COLI
WHITE RIVER, WEST FORK	51202030104	HENDRICKS	INW0314_04	BIG WALNUT CREEK	E. COLI
WHITE RIVER, WEST FORK	51202030104	HENDRICKS	INW0314_05	BIG WALNUT CREEK	E. COLI
WHITE RIVER, WEST FORK	51202030104	HENDRICKS	INW0314_T1002	BIG WALNUT CREEK - UNNAMED TRIBUTARY	E. COLI
WHITE RIVER, WEST FORK	51202030201	PUTNAM	INW0321_03	OWL CREEK	E. COLI
WHITE RIVER, WEST FORK	51202030201	PUTNAM	INW0321_04	OWL CREEK	E. COLI
WHITE RIVER, WEST FORK	51202030201	PUTNAM	INW0321_T1012	OWL CREEK - UNNAMED TRIBUTARY	E. COLI
WHITE RIVER, WEST FORK	51202030202	PUTNAM	INW0322_06	LITTLE WALNUT CREEK	E. COLI
WHITE RIVER, WEST FORK	51202030202	PUTNAM	INW0322_T1006	LITTLE WALNUT CREEK - UNNAMED TRIBUTARY	E. COLI
WHITE RIVER, WEST FORK	51202030202	PUTNAM	INW0322_T1007	FALLS BRANCH	E. COLI
WHITE RIVER, WEST FORK	51202030202	PUTNAM	INW0322_T1009	JONES CREEK	E. COLI
WHITE RIVER, WEST FORK	51202030202	PUTNAM	INW0322_T1009	JONES CREEK	IMPAIRED BIOTIC COMMUNITIES
WHITE RIVER, WEST FORK	51202030202	PUTNAM	INW0322_T1013	JONES CREEK	E. COLI
WHITE RIVER,	51202030202	PUTNAM	INW0322_T1014	LITTLE WALNUT	E. COLI

WEST FORK				CREEK - UNNAMED TRIBUTARY	
WHITE RIVER, WEST FORK	51202030202	PUTNAM	INW0322_T1015	LITTLE WALNUT CREEK - UNNAMED TRIBUTARY	E. COLI
WHITE RIVER, WEST FORK	51202030203	PUTNAM	INW0323_03	LITTLE WALNUT CREEK	E. COLI
WHITE RIVER, WEST FORK	51202030203	PUTNAM	INW0323_04	LITTLE WALNUT CREEK	E. COLI
WHITE RIVER, WEST FORK	51202030203	PUTNAM	INW0323_T1012	LONG BRANCH	E. COLI
WHITE RIVER, WEST FORK	51202030301	PUTNAM	INW0331_T1010	LITTLE DEER CREEK - UNNAMED TRIBUTARY	IMPAIRED BIOTIC COMMUNITIES
WHITE RIVER, WEST FORK	51202030301	PUTNAM	INW0331_T1011	LITTLE DEER CREEK - UNNAMED TRIBUTARY	IMPAIRED BIOTIC COMMUNITIES
WHITE RIVER, WEST FORK	51202030301	PUTNAM	INW0331_T1012	LITTLE DEER CREEK - UNNAMED TRIBUTARY	IMPAIRED BIOTIC COMMUNITIES
WHITE RIVER, WEST FORK	51202030301	PUTNAM	INW0331_T1013	LITTLE DEER CREEK - UNNAMED TRIBUTARY	IMPAIRED BIOTIC COMMUNITIES
WHITE RIVER, WEST FORK	51202030301	PUTNAM	INW0331_T1014	LITTLE DEER CREEK	IMPAIRED BIOTIC COMMUNITIES
WHITE RIVER, WEST FORK	51202030303	PUTNAM	INW0333_03	DEER CREEK	E. COLI
WHITE RIVER, WEST FORK	51202030303	PUTNAM	INW0333_T1007	MOSQUITO CREEK	E. COLI
WHITE RIVER, WEST FORK	51202030303	PUTNAM	INW0333_T1009	ROCKY FORK	E. COLI
WHITE RIVER, WEST FORK	51202030303	PUTNAM	INW0333_T1009A	GREYHOUND LAKE INLET	E. COLI
WHITE RIVER, WEST FORK	51202030303	PUTNAM	INW0333_T1010	DEWEESE BRANCH	E. COLI
WHITE RIVER, WEST FORK	51202030303	PUTNAM	INW0333_T1012	LEATHERWOOD CREEK	E. COLI
WHITE RIVER, WEST FORK	51202030401	PUTNAM	INW0341_02	BIG WALNUT CREEK	E. COLI
WHITE RIVER, WEST FORK	51202030401	PUTNAM	INW0341_03	BIG WALNUT CREEK	E. COLI
WHITE RIVER, WEST FORK	51202030401	PUTNAM	INW0341_04	BIG WALNUT CREEK	E. COLI
WHITE RIVER, WEST FORK	51202030402	PUTNAM	INW0342_03	CLEAR CREEK	E. COLI
WHITE RIVER, WEST FORK	51202030402	PUTNAM	INW0342_T1006	MILLER CREEK	E. COLI
WHITE RIVER, WEST FORK	51202030402	PUTNAM	INW0342_T1008	MILLER CREEK	E. COLI
WHITE RIVER, WEST FORK	51202030402	PUTNAM	INW0342_T1009	MILLER CREEK	E. COLI
WHITE RIVER, WEST FORK	51202030402	PUTNAM	INW0342_T1010	MILLER CREEK	E. COLI
WHITE RIVER, WEST FORK	51202030402	PUTNAM	INW0342_T1011	MILLER CREEK	E. COLI
WHITE RIVER, WEST FORK	51202030402	PUTNAM	INW0342_T1012	CLEAR CREEK	E. COLI
WHITE RIVER, WEST FORK	51202030402	PUTNAM	INW0342_T1013	CLEAR CREEK - UNNAMED TRIBUTARY	E. COLI
WHITE RIVER, WEST FORK	51202030402	PUTNAM	INW0342_T1014	HERITAGE LAKE - UNNAMED INLET	E. COLI
WHITE RIVER, WEST FORK	51202030402	PUTNAM	INW0342_T1016	MILLER CREEK	E. COLI
WHITE RIVER, WEST FORK	51202030403	PUTNAM	INW0343_02	BIG WALNUT CREEK	E. COLI
WHITE RIVER, WEST FORK	51202030403	PUTNAM	INW0343_03	BIG WALNUT CREEK	E. COLI

WHITE RIVER, WEST FORK	51202030403	PUTNAM	INW0343_T1003	PLUM CREEK	E. COLI
WHITE RIVER, WEST FORK	51202030403	PUTNAM	INW0343_T1004	PLUM CREEK	E. COLI
WHITE RIVER, WEST FORK	51202030403	PUTNAM	INW0343_T1005	PLUM CREEK - UNNAMED TRIBUTARY	E. COLI
WHITE RIVER, WEST FORK	51202030403	PUTNAM	INW0343_T1006	PLUM CREEK - UNNAMED TRIBUTARY	E. COLI
WHITE RIVER, WEST FORK	51202030403	PUTNAM	INW0343_T1007	PLUM CREEK - UNNAMED TRIBUTARY	E. COLI
WHITE RIVER, WEST FORK	51202030403	PUTNAM	INW0343_T1008	BIG WALNUT CREEK - UNNAMED TRIBUTARY	E. COLI
WHITE RIVER, WEST FORK	51202030403	PUTNAM	INW0343_T1009	BIG WALNUT CREEK - UNNAMED TRIBUTARY	E. COLI
WHITE RIVER, WEST FORK	51202030403	PUTNAM	INW0343_T1010	BIG WALNUT CREEK - UNNAMED TRIBUTARY	E. COLI
WHITE RIVER, WEST FORK	51202030403	PUTNAM	INW0343_T1011	BLEDSOE BRANCH	E. COLI
WHITE RIVER, WEST FORK	51202030403	PUTNAM	INW0343_T1012	BLEDSOE BRANCH	E. COLI
WHITE RIVER, WEST FORK	51202030404	PUTNAM	INW0344_02	BIG WALNUT CREEK	E. COLI
WHITE RIVER, WEST FORK	51202030404	PUTNAM	INW0344_03	BIG WALNUT CREEK	E. COLI
WHITE RIVER, WEST FORK	51202030404	PUTNAM	INW0344_04	BIG WALNUT CREEK	E. COLI
WHITE RIVER, WEST FORK	51202030404	PUTNAM	INW0344_05	BIG WALNUT CREEK	E. COLI
WHITE RIVER, WEST FORK	51202030404	PUTNAM	INW0344_06	BIG WALNUT CREEK	E. COLI
WHITE RIVER, WEST FORK	51202030404	PUTNAM	INW0344_T1003	BIG WALNUT CREEK - UNNAMED TRIBUTARY	E. COLI
WHITE RIVER, WEST FORK	51202030404	PUTNAM	INW0344_T1004	BIG WALNUT CREEK - UNNAMED TRIBUTARY	E. COLI
WHITE RIVER, WEST FORK	51202030404	PUTNAM	INW0344_T1005	BIG WALNUT - UNNAMED TRIBUTARY	E. COLI
WHITE RIVER, WEST FORK	51202030404	PUTNAM	INW0344_T1005A	ALBION POND INLET	E. COLI
WHITE RIVER, WEST FORK	51202030404	PUTNAM	INW0344_T1006	BIG WALNUT CREEK - UNNAMED TRIBUTARY	E. COLI
WHITE RIVER, WEST FORK	51202030404	PUTNAM	INW0344_T1007	BIG WALNUT CREEK - UNNAMED TRIBUTARY	E. COLI
WHITE RIVER, WEST FORK	51202030404	PUTNAM	INW0344_T1008	BIG WALNUT CREEK - UNNAMED TRIBUTARY	E. COLI
WHITE RIVER, WEST FORK	51202030404	PUTNAM	INW0344_T1009	BIG WALNUT CREEK - UNNAMED TRIBUTARY	E. COLI
WHITE RIVER, WEST FORK	51202030404	PUTNAM	INW0344_T1010	BIG WALNUT CREEK - UNNAMED TRIBUTARY	E. COLI
WHITE RIVER, WEST FORK	51202030404	PUTNAM	INW0344_T1011	BIG WALNUT CREEK - UNNAMED TRIBUTARY	E. COLI
WHITE RIVER, WEST FORK	51202030404	PUTNAM	INW0344_T1012	BIG WALNUT CREEK - UNNAMED TRIBUTARY	E. COLI
WHITE RIVER, WEST FORK	51202030405	PUTNAM	INW0345_03	BIG WALNUT CREEK	E. COLI

WHITE RIVER, WEST FORK	51202030405	PUTNAM	INW0345_03	BIG WALNUT CREEK	PCBS (FISH TISSUE)
WHITE RIVER, WEST FORK	51202030405	PUTNAM	INW0345_03	BIG WALNUT CREEK	TOTAL MERCURY (FISH TISSUE)
WHITE RIVER, WEST FORK	51202030405	PUTNAM	INW0345_04	BIG WALNUT CREEK	E. COLI
WHITE RIVER, WEST FORK	51202030405	PUTNAM	INW0345_04	BIG WALNUT CREEK	PCBS (FISH TISSUE)
WHITE RIVER, WEST FORK	51202030405	PUTNAM	INW0345_04	BIG WALNUT CREEK	TOTAL MERCURY (FISH TISSUE)
WHITE RIVER, WEST FORK	51202030405	PUTNAM	INW0345_05	BIG WALNUT CREEK	E. COLI
WHITE RIVER, WEST FORK	51202030405	PUTNAM	INW0345_05	BIG WALNUT CREEK	PCBS (FISH TISSUE)
WHITE RIVER, WEST FORK	51202030405	PUTNAM	INW0345_05	BIG WALNUT CREEK	TOTAL MERCURY (FISH TISSUE)
WHITE RIVER, WEST FORK	51202030405	PUTNAM	INW0345_06	BIG WALNUT CREEK	E. COLI
WHITE RIVER, WEST FORK	51202030405	PUTNAM	INW0345_06	BIG WALNUT CREEK	NUTRIENTS
WHITE RIVER, WEST FORK	51202030405	PUTNAM	INW0345_06	BIG WALNUT CREEK	PCBS (FISH TISSUE)
WHITE RIVER, WEST FORK	51202030405	PUTNAM	INW0345_06	BIG WALNUT CREEK	TOTAL MERCURY (FISH TISSUE)
WHITE RIVER, WEST FORK	51202030405	PUTNAM	INW0345_T1004	BIG WALNUT CREEK - UNNAMED TRIBUTARY	E. COLI
WHITE RIVER, WEST FORK	51202030405	PUTNAM	INW0345_T1004	BIG WALNUT CREEK - UNNAMED TRIBUTARY	PCBS (FISH TISSUE)
WHITE RIVER, WEST FORK	51202030405	PUTNAM	INW0345_T1004	BIG WALNUT CREEK - UNNAMED TRIBUTARY	TOTAL MERCURY (FISH TISSUE)
WHITE RIVER, WEST FORK	51202030405	PUTNAM	INW0345_T1005	BIG WALNUT CREEK - UNNAMED TRIBUTARY	E. COLI
WHITE RIVER, WEST FORK	51202030405	PUTNAM	INW0345_T1005	BIG WALNUT CREEK - UNNAMED TRIBUTARY	PCBS (FISH TISSUE)
WHITE RIVER, WEST FORK	51202030405	PUTNAM	INW0345_T1005	BIG WALNUT CREEK - UNNAMED TRIBUTARY	TOTAL MERCURY (FISH TISSUE)
WHITE RIVER, WEST FORK	51202030405	PUTNAM	INW0345_T1006	BIG WALNUT CREEK - UNNAMED TRIBUTARY	E. COLI
WHITE RIVER, WEST FORK	51202030405	PUTNAM	INW0345_T1006	BIG WALNUT CREEK - UNNAMED TRIBUTARY	PCBS (FISH TISSUE)
WHITE RIVER, WEST FORK	51202030405	PUTNAM	INW0345_T1006	BIG WALNUT CREEK - UNNAMED TRIBUTARY	TOTAL MERCURY (FISH TISSUE)
WHITE RIVER, WEST FORK	51202030405	PUTNAM	INW0345_T1008	BIG WALNUT CREEK - UNNAMED TRIBUTARY	E. COLI
WHITE RIVER, WEST FORK	51202030405	PUTNAM	INW0345_T1008	BIG WALNUT CREEK - UNNAMED TRIBUTARY	NUTRIENTS
WHITE RIVER, WEST FORK	51202030405	PUTNAM	INW0345_T1008	BIG WALNUT CREEK - UNNAMED TRIBUTARY	PCBS (FISH TISSUE)
WHITE RIVER, WEST FORK	51202030405	PUTNAM	INW0345_T1008	BIG WALNUT CREEK - UNNAMED TRIBUTARY	TOTAL MERCURY (FISH TISSUE)
WHITE RIVER, WEST FORK	51202030503	HENDRICKS	INW0353_T1009	MILL CREEK DITCH	E. COLI
WHITE RIVER, WEST FORK	51202030508	PUTNAM	INW0358_02	MILL CREEK	E. COLI
WHITE RIVER, WEST FORK	51202030508	PUTNAM	INW0358_03	MILL CREEK	E. COLI

WHITE RIVER, WEST FORK	51202030508	PUTNAM	INW0358_T1003	BELLE UNION BRANCH	E. COLI
WHITE RIVER, WEST FORK	51202030508	PUTNAM	INW0358_T1004	COTTON BRANCH	E. COLI
WHITE RIVER, WEST FORK	51202030508	PUTNAM	INW0358_T1005	COTTON BRANCH - UNNAMED TRIBUTARY	E. COLI
WHITE RIVER, WEST FORK	51202030508	PUTNAM	INW0358_T1006	MILL CREEK - UNNAMED TRIBUTARY	E. COLI
WHITE RIVER, WEST FORK	51202030509	PUTNAM	INW0359_02	MILL CREEK	E. COLI
WHITE RIVER, WEST FORK	51202030509	PUTNAM	INW0359_03	MILL CREEK	E. COLI
WHITE RIVER, WEST FORK	51202030509	PUTNAM	INW0359_T1005	VERMILLION BRANCH	E. COLI
WHITE RIVER, WEST FORK	51202030509	PUTNAM	INW0359_T1006	VERMILLION BRANCH	E. COLI
WHITE RIVER, WEST FORK	51202030509	PUTNAM	INW0359_T1008	VERMILLION BRANCH - UNNAMED TRIBUTARY	E. COLI
WHITE RIVER, WEST FORK	51202030509	PUTNAM	INW0359_T1009	MILL CREEK - UNNAMED TRIBUTARY	E. COLI
WHITE RIVER, WEST FORK	51202030509	PUTNAM	INW0359_T1010	MILL CREEK - UNNAMED TRIBUTARY	E. COLI
WHITE RIVER, WEST FORK	51202030509	PUTNAM	INW0359_T1011	HIGGINS BRANCH	E. COLI
WHITE RIVER, WEST FORK	51202030509	PUTNAM	INW0359_T1012	HIGGINS BRANCH	E. COLI
WHITE RIVER, WEST FORK	51202030509	PUTNAM	INW0359_T1013	HIGGINS BRANCH - UNNAMED TRIBUTARY	E. COLI
WHITE RIVER, WEST FORK	51202030509	PUTNAM	INW0359_T1014	HIGGINS BRANCH	E. COLI
WHITE RIVER, WEST FORK	51202030509	PUTNAM	INW0359_T1015	HIGGINS BRANCH	E. COLI
WHITE RIVER, WEST FORK	51202030510	PUTNAM	INW035A_02	MILL CREEK	E. COLI
WHITE RIVER, WEST FORK	51202030510	OWEN	INW035A_T1009	SAND BRANCH	E. COLI
WHITE RIVER, WEST FORK	51202030701	CLAY	INW0371_02	CROYS CREEK	E. COLI
WHITE RIVER, WEST FORK	51202030701	CLAY	INW0371_03	CROYS CREEK	E. COLI
WHITE RIVER, WEST FORK	51202030701	CLAY	INW0371_T1002	ALMA CREEK	E. COLI
WHITE RIVER, WEST FORK	51202030701	CLAY	INW0371_T1002A	ALMA LAKE INLET	E. COLI
WHITE RIVER, WEST FORK	51202030701	CLAY	INW0371_T1003	VAN BUREN CREEK	E. COLI
WHITE RIVER, WEST FORK	51202030702	PUTNAM	INW0372_02	CROYS CREEK	E. COLI
WHITE RIVER, WEST FORK	51202030702	PUTNAM	INW0372_02	CROYS CREEK	IMPAIRED BIOTIC COMMUNITIES
WHITE RIVER, WEST FORK	51202030702	CLAY	INW0372_T1006	BILLY CREEK	E. COLI
WHITE RIVER, WEST FORK	51202030702	CLAY	INW0372_T1007	WESLEY DRAIN	E. COLI
WHITE RIVER, WEST FORK	51202030702	PUTNAM	INW0372_T1008	CHURCH CREEK	E. COLI
WHITE RIVER, WEST FORK	51202030702	CLAY	INW0372_T1010	BILLY CREEK - UNNAMED TRIBUTARY	E. COLI
WHITE RIVER, WEST FORK	51202030703	OWEN	INW0373_03	JORDAN CREEK	E. COLI
WHITE RIVER,	51202030703	CLAY	INW0373_04	JORDAN CREEK	E. COLI

WEST FORK					
WHITE RIVER, WEST FORK	51202030703	OWEN	INW0373_T1005	KING CREEK	E. COLI
WHITE RIVER, WEST FORK	51202030703	OWEN	INW0373_T1005A	KING CREEK	E. COLI
WHITE RIVER, WEST FORK	51202030703	OWEN	INW0373_T1006	JORDAN CREEK - UNNAMED TRIBUTARY	E. COLI
WHITE RIVER, WEST FORK	51202030703	OWEN	INW0373_T1007	JORDAN CREEK - UNNAMED TRIBUTARY	E. COLI
WHITE RIVER, WEST FORK	51202030703	CLAY	INW0373_T1008	JORDAN CREEK - UNNAMED TRIBUTARY	E. COLI
WHITE RIVER, WEST FORK	51202030703	CLAY	INW0373_T1009	MUDDY BRANCH	E. COLI
WHITE RIVER, WEST FORK	51202030703	CLAY	INW0373_T1010	JORDAN CREEK - UNNAMED TRIBUTARY	E. COLI
WHITE RIVER, WEST FORK	51202030704	CLAY	INW0374_03	EEL RIVER	E. COLI
WHITE RIVER, WEST FORK	51202030704	CLAY	INW0374_04	EEL RIVER	E. COLI
WHITE RIVER, WEST FORK	51202030704	CLAY	INW0374_T1005	TILLMAN CREEK	E. COLI
WHITE RIVER, WEST FORK	51202030704	CLAY	INW0374_T1006	AHLEMEYER BRANCH	E. COLI
WHITE RIVER, WEST FORK	51202030706	CLAY	INW0376_03	EEL RIVER	PCBS (FISH TISSUE)
WHITE RIVER, WEST FORK	51202030706	CLAY	INW0376_04	EEL RIVER	PCBS (FISH TISSUE)
WHITE RIVER, WEST FORK	51202030706	CLAY	INW0376_T1003	HOG CREEK	E. COLI
WHITE RIVER, WEST FORK	51202030706	CLAY	INW0376_T1003	HOG CREEK	IMPAIRED BIOTIC COMMUNITIES
WHITE RIVER, WEST FORK	51202030804	CLAY	INW0384_02	CONNELLY DITCH	IMPAIRED BIOTIC COMMUNITIES
WHITE RIVER, WEST FORK	51202030804	CLAY	INW0384_03	CONNELLY DITCH	IMPAIRED BIOTIC COMMUNITIES
WHITE RIVER, WEST FORK	51202030804	CLAY	INW0384_04	CONNELLY DITCH	IMPAIRED BIOTIC COMMUNITIES
WHITE RIVER, WEST FORK	51202030804	CLAY	INW0384_05	CONNELLY DITCH	IMPAIRED BIOTIC COMMUNITIES
WHITE RIVER, WEST FORK	51202030805	CLAY	INW0385_02	EEL RIVER	IMPAIRED BIOTIC COMMUNITIES
WHITE RIVER, WEST FORK	51202030811	GREENE	INW038B_02	EEL RIVER	NUTRIENTS
WHITE RIVER, WEST FORK	51202030811	GREENE	INW038B_02	EEL RIVER	PCBS (FISH TISSUE)
WHITE RIVER, WEST FORK	51202030811	GREENE	INW038B_03	EEL RIVER	NUTRIENTS
WHITE RIVER, WEST FORK	51202030811	GREENE	INW038B_03	EEL RIVER	PCBS (FISH TISSUE)
WHITE RIVER, EAST FORK	51202040102	HENRY	INW0412_T1008	LICK BRANCH	E. COLI
WHITE RIVER, EAST FORK	51202040103	HENRY	INW0413_02	BIG BLUE RIVER	IMPAIRED BIOTIC COMMUNITIES
WHITE RIVER, EAST FORK	51202040103	HENRY	INW0413_02	BIG BLUE RIVER	PCBS (FISH TISSUE)
WHITE RIVER, EAST FORK	51202040103	HENRY	INW0413_02A	GIBONEY LAKE INLET	IMPAIRED BIOTIC COMMUNITIES
WHITE RIVER, EAST FORK	51202040103	HENRY	INW0413_02A	GIBONEY LAKE INLET	PCBS (FISH TISSUE)
WHITE RIVER, EAST FORK	51202040103	HENRY	INW0413_03	BIG BLUE RIVER	IMPAIRED BIOTIC COMMUNITIES
WHITE RIVER, EAST FORK	51202040103	HENRY	INW0413_03	BIG BLUE RIVER	PCBS (FISH TISSUE)

WHITE RIVER, EAST FORK	51202040108	RUSH	INW0418_03	BIG BLUE RIVER	PCBS (FISH TISSUE)
WHITE RIVER, EAST FORK	51202040108	RUSH	INW0418_03	BIG BLUE RIVER	TOTAL MERCURY (FISH TISSUE)
WHITE RIVER, EAST FORK	51202040108	RUSH	INW0418_04	BIG BLUE RIVER	PCBS (FISH TISSUE)
WHITE RIVER, EAST FORK	51202040108	RUSH	INW0418_04	BIG BLUE RIVER	TOTAL MERCURY (FISH TISSUE)
WHITE RIVER, EAST FORK	51202040108	RUSH	INW0418_05	BIG BLUE RIVER	PCBS (FISH TISSUE)
WHITE RIVER, EAST FORK	51202040108	RUSH	INW0418_05	BIG BLUE RIVER	TOTAL MERCURY (FISH TISSUE)
WHITE RIVER, EAST FORK	51202040108	RUSH	INW0418_05A	BIG BLUE RIVER	PCBS (FISH TISSUE)
WHITE RIVER, EAST FORK	51202040108	RUSH	INW0418_05A	BIG BLUE RIVER	TOTAL MERCURY (FISH TISSUE)
WHITE RIVER, EAST FORK	51202040108	RUSH	INW0418_06	BIG BLUE RIVER	PCBS (FISH TISSUE)
WHITE RIVER, EAST FORK	51202040108	RUSH	INW0418_06	BIG BLUE RIVER	TOTAL MERCURY (FISH TISSUE)
WHITE RIVER, EAST FORK	51202040108	RUSH	INW0418_T1010	RIVERSIDE BROOK	PCBS (FISH TISSUE)
WHITE RIVER, EAST FORK	51202040108	RUSH	INW0418_T1010	RIVERSIDE BROOK	TOTAL MERCURY (FISH TISSUE)
WHITE RIVER, EAST FORK	51202040201	RUSH	INW0421_02	LITTLE BLUE RIVER	DISSOLVED OXYGEN
WHITE RIVER, EAST FORK	51202040201	RUSH	INW0421_02	LITTLE BLUE RIVER	IMPAIRED BIOTIC COMMUNITIES
WHITE RIVER, EAST FORK	51202040201	RUSH	INW0421_03	LITTLE BLUE RIVER	DISSOLVED OXYGEN
WHITE RIVER, EAST FORK	51202040201	RUSH	INW0421_03	LITTLE BLUE RIVER	IMPAIRED BIOTIC COMMUNITIES
WHITE RIVER, EAST FORK	51202040203	RUSH	INW0423_02	LITTLE BLUE RIVER	DISSOLVED OXYGEN
WHITE RIVER, EAST FORK	51202040203	RUSH	INW0423_02	LITTLE BLUE RIVER	E. COLI
WHITE RIVER, EAST FORK	51202040203	RUSH	INW0423_02	LITTLE BLUE RIVER	IMPAIRED BIOTIC COMMUNITIES
WHITE RIVER, EAST FORK	51202040203	RUSH	INW0423_03	LITTLE BLUE RIVER	DISSOLVED OXYGEN
WHITE RIVER, EAST FORK	51202040203	RUSH	INW0423_03	LITTLE BLUE RIVER	E. COLI
WHITE RIVER, EAST FORK	51202040203	RUSH	INW0423_03	LITTLE BLUE RIVER	IMPAIRED BIOTIC COMMUNITIES
WHITE RIVER, EAST FORK	51202040203	RUSH	INW0423_04	LITTLE BLUE RIVER	DISSOLVED OXYGEN
WHITE RIVER, EAST FORK	51202040203	RUSH	INW0423_04	LITTLE BLUE RIVER	E. COLI
WHITE RIVER, EAST FORK	51202040203	RUSH	INW0423_04	LITTLE BLUE RIVER	IMPAIRED BIOTIC COMMUNITIES
WHITE RIVER, EAST FORK	51202040203	RUSH	INW0423_05	LITTLE BLUE RIVER	DISSOLVED OXYGEN
WHITE RIVER, EAST FORK	51202040203	RUSH	INW0423_05	LITTLE BLUE RIVER	E. COLI
WHITE RIVER, EAST FORK	51202040203	RUSH	INW0423_05	LITTLE BLUE RIVER	IMPAIRED BIOTIC COMMUNITIES
WHITE RIVER, EAST FORK	51202040203	RUSH	INW0423_06	LITTLE BLUE RIVER	DISSOLVED OXYGEN
WHITE RIVER, EAST FORK	51202040203	RUSH	INW0423_06	LITTLE BLUE RIVER	E. COLI
WHITE RIVER, EAST FORK	51202040203	RUSH	INW0423_06	LITTLE BLUE RIVER	IMPAIRED BIOTIC COMMUNITIES
WHITE RIVER, EAST FORK	51202040203	RUSH	INW0423_07	LITTLE BLUE RIVER	DISSOLVED OXYGEN
WHITE RIVER, EAST FORK	51202040203	RUSH	INW0423_07	LITTLE BLUE RIVER	E. COLI
WHITE RIVER,	51202040203	RUSH	INW0423_07	LITTLE BLUE RIVER	IMPAIRED BIOTIC

EAST FORK					COMMUNITIES
WHITE RIVER, EAST FORK	51202040203	RUSH	INW0423_T1003	NEWHOUSE DITCH	DISSOLVED OXYGEN
WHITE RIVER, EAST FORK	51202040203	RUSH	INW0423_T1003	NEWHOUSE DITCH	E. COLI
WHITE RIVER, EAST FORK	51202040203	RUSH	INW0423_T1003	NEWHOUSE DITCH	IMPAIRED BIOTIC COMMUNITIES
WHITE RIVER, EAST FORK	51202040203	RUSH	INW0423_T1004	LITTLE BLUE RIVER	DISSOLVED OXYGEN
WHITE RIVER, EAST FORK	51202040203	RUSH	INW0423_T1004	LITTLE BLUE RIVER	E. COLI
WHITE RIVER, EAST FORK	51202040203	RUSH	INW0423_T1004	LITTLE BLUE RIVER	IMPAIRED BIOTIC COMMUNITIES
WHITE RIVER, EAST FORK	51202040203	RUSH	INW0423_T1005	FARMERS STREAM	DISSOLVED OXYGEN
WHITE RIVER, EAST FORK	51202040203	RUSH	INW0423_T1005	FARMERS STREAM	E. COLI
WHITE RIVER, EAST FORK	51202040203	RUSH	INW0423_T1005	FARMERS STREAM	IMPAIRED BIOTIC COMMUNITIES
WHITE RIVER, EAST FORK	51202040303	SHELBY	INW0433_02	BRANDYWINE CREEK	E. COLI
WHITE RIVER, EAST FORK	51202040303	SHELBY	INW0433_03	BRANDYWINE CREEK	E. COLI
WHITE RIVER, EAST FORK	51202040304	SHELBY	INW0434_02	BRANDYWINE CREEK	E. COLI
WHITE RIVER, EAST FORK	51202040304	SHELBY	INW0434_03	BRANDYWINE CREEK	E. COLI
WHITE RIVER, EAST FORK	51202040304	SHELBY	INW0434_04	BRANDYWINE CREEK	E. COLI
WHITE RIVER, EAST FORK	51202040401	HENRY	INW0441_02	SUGAR CREEK	E. COLI
WHITE RIVER, EAST FORK	51202040401	HANCOCK	INW0441_02	SUGAR CREEK	DISSOLVED OXYGEN
WHITE RIVER, EAST FORK	51202040401	HANCOCK	INW0441_02	SUGAR CREEK	NUTRIENTS
WHITE RIVER, EAST FORK	51202040401	HANCOCK	INW0441_03	SUGAR CREEK	DISSOLVED OXYGEN
WHITE RIVER, EAST FORK	51202040401	HENRY	INW0441_03	SUGAR CREEK	E. COLI
WHITE RIVER, EAST FORK	51202040401	HANCOCK	INW0441_03	SUGAR CREEK	NUTRIENTS
WHITE RIVER, EAST FORK	51202040402	HANCOCK	INW0442_02	SUGAR CREEK	E. COLI
WHITE RIVER, EAST FORK	51202040402	HANCOCK	INW0442_02	SUGAR CREEK	IMPAIRED BIOTIC COMMUNITIES
WHITE RIVER, EAST FORK	51202040402	HANCOCK	INW0442_03	SUGAR CREEK	E. COLI
WHITE RIVER, EAST FORK	51202040402	HANCOCK	INW0442_03	SUGAR CREEK	IMPAIRED BIOTIC COMMUNITIES
WHITE RIVER, EAST FORK	51202040402	HANCOCK	INW0442_T1003	DUNWOODY DITCH	E. COLI
WHITE RIVER, EAST FORK	51202040402	HANCOCK	INW0442_T1003	DUNWOODY DITCH	IMPAIRED BIOTIC COMMUNITIES
WHITE RIVER, EAST FORK	51202040504	MARION	INW0454_03	BUCK CREEK	E. COLI
WHITE RIVER, EAST FORK	51202040504	MARION	INW0454_04	BUCK CREEK	E. COLI
WHITE RIVER, EAST FORK	51202040504	MARION	INW0454_05	BUCK CREEK	E. COLI
WHITE RIVER, EAST FORK	51202040504	MARION	INW0454_06	BUCK CREEK	E. COLI
WHITE RIVER, EAST FORK	51202040504	MARION	INW0454_08	BUCK CREEK	E. COLI
WHITE RIVER, EAST FORK	51202040504	MARION	INW0454_T1006	DOE CREEK	E. COLI
WHITE RIVER, EAST FORK	51202040504	MARION	INW0454_T1007	DOE CREEK	E. COLI

WHITE RIVER, EAST FORK	51202040601	JOHNSON	INW0461_T1005	GRASSY FORK, EAST	E. COLI
WHITE RIVER, EAST FORK	51202040603	JOHNSON	INW0463_02	YOUNGS CREEK	E. COLI
WHITE RIVER, EAST FORK	51202040603	JOHNSON	INW0463_03	YOUNGS CREEK	E. COLI
WHITE RIVER, EAST FORK	51202040603	JOHNSON	INW0463_04	YOUNGS CREEK	E. COLI
WHITE RIVER, EAST FORK	51202040603	JOHNSON	INW0463_05	YOUNGS CREEK	E. COLI
WHITE RIVER, EAST FORK	51202040603	JOHNSON	INW0463_T1006	CANARY DITCH	E. COLI
WHITE RIVER, EAST FORK	51202040603	JOHNSON	INW0463_T1007	CANARY DITCH	E. COLI
WHITE RIVER, EAST FORK	51202040603	JOHNSON	INW0463_T1008	YOUNGS CREEK - UNNAMED TRIBUTARY	E. COLI
WHITE RIVER, EAST FORK	51202040604	JOHNSON	INW0464_03	YOUNGS CREEK	E. COLI
WHITE RIVER, EAST FORK	51202040604	JOHNSON	INW0464_04	YOUNGS CREEK	E. COLI
WHITE RIVER, EAST FORK	51202040604	JOHNSON	INW0464_05	YOUNGS CREEK	E. COLI
WHITE RIVER, EAST FORK	51202040604	JOHNSON	INW0464_T1010	HAZELET DITCH	E. COLI
WHITE RIVER, EAST FORK	51202040701	SHELBY	INW0471_02	SNAIL CREEK	E. COLI
WHITE RIVER, EAST FORK	51202040701	SHELBY	INW0471_02	SNAIL CREEK	IMPAIRED BIOTIC COMMUNITIES
WHITE RIVER, EAST FORK	51202040701	SHELBY	INW0471_03	SNAIL CREEK	E. COLI
WHITE RIVER, EAST FORK	51202040701	SHELBY	INW0471_03	SNAIL CREEK	IMPAIRED BIOTIC COMMUNITIES
WHITE RIVER, EAST FORK	51202040701	SHELBY	INW0471_04	SNAIL CREEK	E. COLI
WHITE RIVER, EAST FORK	51202040701	SHELBY	INW0471_04	SNAIL CREEK	IMPAIRED BIOTIC COMMUNITIES
WHITE RIVER, EAST FORK	51202040701	SHELBY	INW0471_05	SNAIL CREEK	E. COLI
WHITE RIVER, EAST FORK	51202040701	SHELBY	INW0471_05	SNAIL CREEK	IMPAIRED BIOTIC COMMUNITIES
WHITE RIVER, EAST FORK	51202040704	JOHNSON	INW0474_02	SUGAR CREEK	E. COLI
WHITE RIVER, EAST FORK	51202040704	JOHNSON	INW0474_03	SUGAR CREEK	E. COLI
WHITE RIVER, EAST FORK	51202040704	JOHNSON	INW0474_04	SUGAR CREEK	E. COLI
WHITE RIVER, EAST FORK	51202040704	JOHNSON	INW0474_05	SUGAR CREEK	E. COLI
WHITE RIVER, EAST FORK	51202040704	JOHNSON	INW0474_T1004	SUGAR CREEK - UNNAMED TRIBUTARY	E. COLI
WHITE RIVER, EAST FORK	51202040704	JOHNSON	INW0474_T1005	SUGAR CREEK - UNNAMED TRIBUTARY	E. COLI
WHITE RIVER, EAST FORK	51202040704	JOHNSON	INW0474_T1006	SUGAR CREEK - UNNAMED TRIBUTARY	E. COLI
WHITE RIVER, EAST FORK	51202040704	JOHNSON	INW0474_T1007	SHIPP DITCH	E. COLI
WHITE RIVER, EAST FORK	51202040705	JOHNSON	INW0475_02	SUGAR CREEK	PCBS (FISH TISSUE)
WHITE RIVER, EAST FORK	51202040705	JOHNSON	INW0475_03	SUGAR CREEK	PCBS (FISH TISSUE)
WHITE RIVER, EAST FORK	51202040705	JOHNSON	INW0475_T1010	AQUEDUCT	PCBS (FISH TISSUE)
WHITE RIVER, EAST FORK	51202040802	HANCOCK	INW0482_02	SIXMILE CREEK	E. COLI

WHITE RIVER, EAST FORK	51202040802	HANCOCK	INW0482_03	SIXMILE CREEK	E. COLI
WHITE RIVER, EAST FORK	51202040802	HANCOCK	INW0482_T1003	CHARLOTTES BROOK	E. COLI
WHITE RIVER, EAST FORK	51202040802	HANCOCK	INW0482_T1004	SIXMILE CREEK	E. COLI
WHITE RIVER, EAST FORK	51202040802	HANCOCK	INW0482_T1005	SIXMILE CREEK - UNNAMED TRIBUTARY	E. COLI
WHITE RIVER, EAST FORK	51202040807	SHELBY	INW0487_02	BIG BLUE RIVER	PCBS (FISH TISSUE)
WHITE RIVER, EAST FORK	51202040807	SHELBY	INW0487_03	BIG BLUE RIVER	PCBS (FISH TISSUE)
WHITE RIVER, EAST FORK	51202040807	SHELBY	INW0487_04	BIG BLUE RIVER	PCBS (FISH TISSUE)
WHITE RIVER, EAST FORK	51202040807	SHELBY	INW0487_05	BIG BLUE RIVER	PCBS (FISH TISSUE)
WHITE RIVER, EAST FORK	51202040903	BARTHOLOMEW	INW0493_02	DRIFTWOOD RIVER	E. COLI
WHITE RIVER, EAST FORK	51202040903	BARTHOLOMEW	INW0493_03	DRIFTWOOD RIVER	E. COLI
WHITE RIVER, EAST FORK	51202040903	BARTHOLOMEW	INW0493_04	DRIFTWOOD RIVER	E. COLI
WHITE RIVER, EAST FORK	51202040904	BARTHOLOMEW	INW0494_02	DRIFTWOOD RIVER	E. COLI
WHITE RIVER, EAST FORK	51202040904	BARTHOLOMEW	INW0494_03	DRIFTWOOD RIVER	E. COLI
WHITE RIVER, EAST FORK	51202040904	BARTHOLOMEW	INW0494_04	DRIFTWOOD RIVER	E. COLI
WHITE RIVER, EAST FORK	51202040904	BARTHOLOMEW	INW0494_05	DRIFTWOOD RIVER	E. COLI
WHITE RIVER, EAST FORK	51202040101	HENRY	INW0511_02	FLATROCK RIVER	E. COLI
WHITE RIVER, EAST FORK	51202040101	HENRY	INW0511_03	FLATROCK RIVER	E. COLI
WHITE RIVER, EAST FORK	51202040101	HENRY	INW0511_04	FLATROCK RIVER	E. COLI
WHITE RIVER, EAST FORK	51202040101	HENRY	INW0511_T1005	WILBUR WRIGHT CREEK	E. COLI
WHITE RIVER, EAST FORK	51202040101	HENRY	INW0511_T1006	NO 2 ARM	E. COLI
WHITE RIVER, EAST FORK	51202040102	HENRY	INW0512_02	FLATROCK RIVER	E. COLI
WHITE RIVER, EAST FORK	51202040102	HENRY	INW0512_03	FLATROCK RIVER	E. COLI
WHITE RIVER, EAST FORK	51202050402	RUSH	INW0542_05	FLATROCK RIVER	TOTAL MERCURY (FISH TISSUE)
WHITE RIVER, EAST FORK	51202050402	RUSH	INW0542_06	FLATROCK RIVER	TOTAL MERCURY (FISH TISSUE)
WHITE RIVER, EAST FORK	51202050402	RUSH	INW0542_T1006	FLATROCK RIVER - UNNAMED TRIBUTARY	TOTAL MERCURY (FISH TISSUE)
WHITE RIVER, EAST FORK	51202050402	RUSH	INW0543_02	FLATROCK RIVER	TOTAL MERCURY (FISH TISSUE)
WHITE RIVER, EAST FORK	51202050403	RUSH	INW0543_03	FLATROCK RIVER	PCBS (FISH TISSUE)
WHITE RIVER, EAST FORK	51202050403	RUSH	INW0543_03	FLATROCK RIVER	TOTAL MERCURY (FISH TISSUE)
WHITE RIVER, EAST FORK	51202050403	RUSH	INW0543_04	FLATROCK RIVER	PCBS (FISH TISSUE)
WHITE RIVER, EAST FORK	51202050403	RUSH	INW0543_04	FLATROCK RIVER	TOTAL MERCURY (FISH TISSUE)
WHITE RIVER, EAST FORK	51202050403	RUSH	INW0543_T1005	FLATROCK RIVER	PCBS (FISH TISSUE)
WHITE RIVER, EAST FORK	51202050403	RUSH	INW0543_T1005	FLATROCK RIVER	TOTAL MERCURY (FISH TISSUE)
WHITE RIVER,	51202050404	RUSH	INW0544_02	FLATROCK RIVER	TOTAL MERCURY

EAST FORK					(FISH TISSUE)
WHITE RIVER, EAST FORK	51202050404	RUSH	INW0544_03	FLATROCK RIVER	TOTAL MERCURY (FISH TISSUE)
WHITE RIVER, EAST FORK	51202050404	RUSH	INW0544_04	FLATROCK RIVER	TOTAL MERCURY (FISH TISSUE)
WHITE RIVER, EAST FORK	51202050404	RUSH	INW0544_T1002	BOB CREEK	TOTAL MERCURY (FISH TISSUE)
WHITE RIVER, EAST FORK	51202050404	RUSH	INW0544_T1003	FLATROCK RIVER - UNNAMED TRIBUTARY	TOTAL MERCURY (FISH TISSUE)
WHITE RIVER, EAST FORK	51202050404	RUSH	INW0544_T1004	FLATROCK RIVER - UNNAMED TRIBUTARY	TOTAL MERCURY (FISH TISSUE)
WHITE RIVER, EAST FORK	51202050404	RUSH	INW0544_T1005	FLATROCK RIVER - UNNAMED TRIBUTARY	TOTAL MERCURY (FISH TISSUE)
WHITE RIVER, EAST FORK	51202050404	RUSH	INW0544_T1005A	LEMING AND ROBINSON LAKES - UNNAMED INLET	TOTAL MERCURY (FISH TISSUE)
WHITE RIVER, EAST FORK	51202050404	RUSH	INW0544_T1005B	LEMING AND ROBINSON LAKES - UNNAMED INLET	TOTAL MERCURY (FISH TISSUE)
WHITE RIVER, EAST FORK	51202050404	RUSH	INW0545_04	FLATROCK RIVER	TOTAL MERCURY (FISH TISSUE)
WHITE RIVER, EAST FORK	51202050404	RUSH	INW0545_05	FLATROCK RIVER	TOTAL MERCURY (FISH TISSUE)
WHITE RIVER, EAST FORK	51202050602	BARTHOLOMEW	INW0562_03	FLATROCK CREEK	E. COLI
WHITE RIVER, EAST FORK	51202050602	BARTHOLOMEW	INW0562_04	FLATROCK RIVER	E. COLI
WHITE RIVER, EAST FORK	51202050606	BARTHOLOMEW	INW0566_04	FLATROCK RIVER	E. COLI
WHITE RIVER, EAST FORK	51202050606	BARTHOLOMEW	INW0566_05	FLATROCK RIVER	E. COLI
WHITE RIVER, EAST FORK	51202060101	RUSH	INW0611_02	CLIFTY CREEK, NORTH BRANCH	E. COLI
WHITE RIVER, EAST FORK	51202060101	RUSH	INW0611_03	CLIFTY CREEK, NORTH BRANCH	E. COLI
WHITE RIVER, EAST FORK	51202060101	RUSH	INW0611_04	CLIFTY CREEK, NORTH BRANCH	E. COLI
WHITE RIVER, EAST FORK	51202060101	RUSH	INW0611_05	CLIFTY CREEK, NORTH BRANCH	E. COLI
WHITE RIVER, EAST FORK	51202060101	RUSH	INW0611_T1001	CLIFTY CREEK, NORTH BRANCH - UNNAMED TRIBUTARY	E. COLI
WHITE RIVER, EAST FORK	51202060102	DECATUR	INW0612_02	CLIFTY CREEK, MIDDLE BRANCH	E. COLI
WHITE RIVER, EAST FORK	51202060102	DECATUR	INW0612_03	CLIFTY CREEK, MIDDLE BRANCH	E. COLI
WHITE RIVER, EAST FORK	51202060102	DECATUR	INW0612_T1007	CLIFTY CREEK, MIDDLE BRANCH - UNNAMED TRIBUTARY	E. COLI
WHITE RIVER, EAST FORK	51202060103	DECATUR	INW0613_07	CLIFTY CREEK	E. COLI
WHITE RIVER, EAST FORK	51202060103	DECATUR	INW0613_08	CLIFTY CREEK	E. COLI
WHITE RIVER, EAST FORK	51202060104	DECATUR	INW0614_02	CLIFTY CREEK	E. COLI
WHITE RIVER, EAST FORK	51202060104	DECATUR	INW0614_03	CLIFTY CREEK	E. COLI
WHITE RIVER, EAST FORK	51202060105	BARTHOLOMEW	INW0615_04	CLIFTY CREEK, FALL FORK	E. COLI
WHITE RIVER, EAST FORK	51202060105	BARTHOLOMEW	INW0615_05	CLIFTY CREEK, FALL FORK	E. COLI
WHITE RIVER, EAST FORK	51202060105	BARTHOLOMEW	INW0615_06	CLIFTY CREEK, FALL FORK	E. COLI

WHITE RIVER, EAST FORK	51202060105	BARTHOLOMEW	INW0615_07	CLIFTY CREEK, FALL FORK	E. COLI
WHITE RIVER, EAST FORK	51202060105	DECATUR	INW0615_T1006B	MIDDLE FORK LAKE INLET	E. COLI
WHITE RIVER, EAST FORK	51202060105	DECATUR	INW0615_T1007	CLIFTY CREEK, FALL FORK - UNNAMED TRIBUTARY	E. COLI
WHITE RIVER, EAST FORK	51202060105	DECATUR	INW0615_T1008	CLIFTY CREEK, FALL FORK - UNNAMED TRIBUTARY	E. COLI
WHITE RIVER, EAST FORK	51202060105	DECATUR	INW0615_T1009	CLIFTY CREEK, FALL FORK - UNNAMED TRIBUTARY	E. COLI
WHITE RIVER, EAST FORK	51202060105	DECATUR	INW0615_T1010	CLIFTY CREEK, FALL FORK - UNNAMED TRIBUTARY	E. COLI
WHITE RIVER, EAST FORK	51202060106	BARTHOLOMEW	INW0616_06	DUCK CREEK	E. COLI
WHITE RIVER, EAST FORK	51202060107	BARTHOLOMEW	INW0617_04	CLIFTY CREEK	E. COLI
WHITE RIVER, EAST FORK	51202060107	BARTHOLOMEW	INW0617_05	CLIFTY CREEK	E. COLI
WHITE RIVER, EAST FORK	51202060107	BARTHOLOMEW	INW0617_06	CLIFTY CREEK	E. COLI
WHITE RIVER, EAST FORK	51202060107	BARTHOLOMEW	INW0617_T1002	SLOAN BRANCH	E. COLI
WHITE RIVER, EAST FORK	51202060205	BARTHOLOMEW	INW0625_02	EAST FORK WHITE RIVER	E. COLI
WHITE RIVER, EAST FORK	51202060205	BARTHOLOMEW	INW0625_02	EAST FORK WHITE RIVER	PCBS (FISH TISSUE)
WHITE RIVER, EAST FORK	51202060205	BARTHOLOMEW	INW0625_03	EAST FORK WHITE RIVER	E. COLI
WHITE RIVER, EAST FORK	51202060205	BARTHOLOMEW	INW0625_03	EAST FORK WHITE RIVER	PCBS (FISH TISSUE)
WHITE RIVER, EAST FORK	51202060205	BARTHOLOMEW	INW0625_04	EAST FORK WHITE RIVER	E. COLI
WHITE RIVER, EAST FORK	51202060205	BARTHOLOMEW	INW0625_04	EAST FORK WHITE RIVER	PCBS (FISH TISSUE)
WHITE RIVER, EAST FORK	51202060205	BARTHOLOMEW	INW0625_05	EAST FORK WHITE RIVER	E. COLI
WHITE RIVER, EAST FORK	51202060205	BARTHOLOMEW	INW0625_05	EAST FORK WHITE RIVER	PCBS (FISH TISSUE)
WHITE RIVER, EAST FORK	51202060205	BARTHOLOMEW	INW0625_T1004	THOMPSONS LAKE OUTLET	E. COLI
WHITE RIVER, EAST FORK	51202060205	BARTHOLOMEW	INW0625_T1004	THOMPSONS LAKE OUTLET	PCBS (FISH TISSUE)
WHITE RIVER, EAST FORK	51202060302	DECATUR	INW0632_03	MUDDY FORK SAND CREEK	E. COLI
WHITE RIVER, EAST FORK	51202060302	DECATUR	INW0632_03	MUDDY FORK SAND CREEK	PCBS (FISH TISSUE)
WHITE RIVER, EAST FORK	51202060302	DECATUR	INW0632_04	MUDDY FORK SAND CREEK	E. COLI
WHITE RIVER, EAST FORK	51202060302	DECATUR	INW0632_04	MUDDY FORK SAND CREEK	IMPAIRED BIOTIC COMMUNITIES
WHITE RIVER, EAST FORK	51202060302	DECATUR	INW0632_04	MUDDY FORK SAND CREEK	PCBS (FISH TISSUE)
WHITE RIVER, EAST FORK	51202060302	DECATUR	INW0632_05	MUDDY FORK SAND CREEK	E. COLI
WHITE RIVER, EAST FORK	51202060302	DECATUR	INW0632_05	MUDDY FORK SAND CREEK	IMPAIRED BIOTIC COMMUNITIES
WHITE RIVER, EAST FORK	51202060302	DECATUR	INW0632_05	MUDDY FORK SAND CREEK	PCBS (FISH TISSUE)
WHITE RIVER, EAST FORK	51202060302	DECATUR	INW0632_T1005	MUDDY FORK SAND CREEK	E. COLI
WHITE RIVER, EAST FORK	51202060302	DECATUR	INW0632_T1005	MUDDY FORK SAND CREEK	IMPAIRED BIOTIC COMMUNITIES
WHITE RIVER, EAST FORK	51202060302	DECATUR	INW0632_T1005	MUDDY FORK SAND CREEK	PCBS (FISH TISSUE)

WHITE RIVER, EAST FORK	51202060304	DECATUR	INW0634_03	SAND CREEK	E. COLI
WHITE RIVER, EAST FORK	51202060304	DECATUR	INW0634_03	SAND CREEK	IMPAIRED BIOTIC COMMUNITIES
WHITE RIVER, EAST FORK	51202060304	DECATUR	INW0634_03	SAND CREEK	PCBS (FISH TISSUE)
WHITE RIVER, EAST FORK	51202060304	DECATUR	INW0634_04	SAND CREEK	E. COLI
WHITE RIVER, EAST FORK	51202060304	DECATUR	INW0634_04	SAND CREEK	IMPAIRED BIOTIC COMMUNITIES
WHITE RIVER, EAST FORK	51202060304	DECATUR	INW0634_04	SAND CREEK	PCBS (FISH TISSUE)
WHITE RIVER, EAST FORK	51202060304	DECATUR	INW0634_05	SAND CREEK	E. COLI
WHITE RIVER, EAST FORK	51202060304	DECATUR	INW0634_T1008	SAND CREEK - UNNAMED TRIBUTARY	E. COLI
WHITE RIVER, EAST FORK	51202060304	DECATUR	INW0634_T1009	SAND CREEK - UNNAMED TRIBUTARY	E. COLI
WHITE RIVER, EAST FORK	51202060304	DECATUR	INW0634_T1010	SAND CREEK - UNNAMED TRIBUTARY	E. COLI
WHITE RIVER, EAST FORK	51202060305	DECATUR	INW0635_02	SAND CREEK	E. COLI
WHITE RIVER, EAST FORK	51202060305	DECATUR	INW0635_02	SAND CREEK	PCBS (FISH TISSUE)
WHITE RIVER, EAST FORK	51202060305	DECATUR	INW0635_03	SAND CREEK	E. COLI
WHITE RIVER, EAST FORK	51202060305	DECATUR	INW0635_03	SAND CREEK	PCBS (FISH TISSUE)
WHITE RIVER, EAST FORK	51202060305	DECATUR	INW0635_04	SAND CREEK (PWS)	E. COLI
WHITE RIVER, EAST FORK	51202060305	DECATUR	INW0635_04	SAND CREEK (PWS)	PCBS (FISH TISSUE)
WHITE RIVER, EAST FORK	51202060306	DECATUR	INW0636_03	SAND CREEK (PWS)	PCBS (FISH TISSUE)
WHITE RIVER, EAST FORK	51202060306	DECATUR	INW0636_04	SAND CREEK	PCBS (FISH TISSUE)
WHITE RIVER, EAST FORK	51202060306	DECATUR	INW0636_05	SAND CREEK	PCBS (FISH TISSUE)
WHITE RIVER, EAST FORK	51202060306	DECATUR	INW0636_06	SAND CREEK	PCBS (FISH TISSUE)
WHITE RIVER, EAST FORK	51202060308	DECATUR	INW0638_03	WYALOOSING CREEK	IMPAIRED BIOTIC COMMUNITIES
WHITE RIVER, EAST FORK	51202060308	DECATUR	INW0638_04	WYALOOSING CREEK	IMPAIRED BIOTIC COMMUNITIES
WHITE RIVER, EAST FORK	51202060308	DECATUR	INW0638_05	WYALOOSING CREEK	IMPAIRED BIOTIC COMMUNITIES
WHITE RIVER, EAST FORK	51202060309	JENNINGS	INW0639_02	SAND CREEK	PCBS (FISH TISSUE)
WHITE RIVER, EAST FORK	51202060309	JENNINGS	INW0639_03	SAND CREEK	PCBS (FISH TISSUE)
WHITE RIVER, EAST FORK	51202060404	JACKSON	INW0644_04	WHITE CREEK	E. COLI
WHITE RIVER, EAST FORK	51202060404	JACKSON	INW0644_04	WHITE CREEK	IMPAIRED BIOTIC COMMUNITIES
WHITE RIVER, EAST FORK	51202060404	JACKSON	INW0644_T1012	WHITE CREEK - UNNAMED TRIBUTARY	E. COLI
WHITE RIVER, EAST FORK	51202060404	JACKSON	INW0644_T1012	WHITE CREEK - UNNAMED TRIBUTARY	IMPAIRED BIOTIC COMMUNITIES
WHITE RIVER, EAST FORK	51202060404	JACKSON	INW0644_T1013	WHITE CREEK - UNNAMED TRIBUTARY	E. COLI
WHITE RIVER, EAST FORK	51202060404	JACKSON	INW0644_T1013	WHITE CREEK - UNNAMED	IMPAIRED BIOTIC COMMUNITIES

				TRIBUTARY	
WHITE RIVER, EAST FORK	51202060405	JACKSON	INW0645_03	WHITE CREEK	E. COLI
WHITE RIVER, EAST FORK	51202060405	JACKSON	INW0645_04	WHITE CREEK	E. COLI
WHITE RIVER, EAST FORK	51202060405	JACKSON	INW0645_05	WHITE CREEK	E. COLI
WHITE RIVER, EAST FORK	51202060405	JACKSON	INW0645_06	WHITE CREEK	E. COLI
WHITE RIVER, EAST FORK	51202060405	JACKSON	INW0645_T1009	COON CREEK	CHLORIDE
WHITE RIVER, EAST FORK	51202060405	JACKSON	INW0645_T1009	COON CREEK	DISSOLVED OXYGEN
WHITE RIVER, EAST FORK	51202060405	JACKSON	INW0645_T1009	COON CREEK	E. COLI
WHITE RIVER, EAST FORK	51202060405	JACKSON	INW0645_T1011	COON CREEK	CHLORIDE
WHITE RIVER, EAST FORK	51202060405	JACKSON	INW0645_T1011	COON CREEK	DISSOLVED OXYGEN
WHITE RIVER, EAST FORK	51202060405	JACKSON	INW0645_T1011	COON CREEK	E. COLI
WHITE RIVER, EAST FORK	51202060405	JACKSON	INW0645_T1012	SPRAY CREEK	E. COLI
WHITE RIVER, EAST FORK	51202060405	JACKSON	INW0645_T1013	SPRAY CREEK	E. COLI
WHITE RIVER, EAST FORK	51202060405	JACKSON	INW0645_T1014	SPRAY CREEK	E. COLI
WHITE RIVER, EAST FORK	51202060502	JACKSON	INW0652_02	EAST FORK WHITE RIVER	E. COLI
WHITE RIVER, EAST FORK	51202060502	JACKSON	INW0652_02	EAST FORK WHITE RIVER	PCBS (FISH TISSUE)
WHITE RIVER, EAST FORK	51202060502	JACKSON	INW0652_03	EAST FORK WHITE RIVER	E. COLI
WHITE RIVER, EAST FORK	51202060502	JACKSON	INW0652_03	EAST FORK WHITE RIVER	PCBS (FISH TISSUE)
WHITE RIVER, EAST FORK	51202070203	RIPLEY	INW0723_04	GRAHAM CREEK	DISSOLVED OXYGEN
WHITE RIVER, EAST FORK	51202070203	RIPLEY	INW0723_05	GRAHAM CREEK	DISSOLVED OXYGEN
WHITE RIVER, EAST FORK	51202070203	RIPLEY	INW0723_T1003	CAMPFIRE CREEK	DISSOLVED OXYGEN
WHITE RIVER, EAST FORK	51202070203	RIPLEY	INW0723_T1004	GRAHAM CREEK - UNNAMED TRIBUTARY	DISSOLVED OXYGEN
WHITE RIVER, EAST FORK	51202070203	RIPLEY	INW0723_T1005	GRAHAM CREEK - UNNAMED TRIBUTARY	DISSOLVED OXYGEN
WHITE RIVER, EAST FORK	51202070203	RIPLEY	INW0723_T1006	GRAHAM CREEK - UNNAMED TRIBUTARY	DISSOLVED OXYGEN
WHITE RIVER, EAST FORK	51202070203	RIPLEY	INW0723_T1007	GRAHAM CREEK - UNNAMED TRIBUTARY	DISSOLVED OXYGEN
WHITE RIVER, EAST FORK	51202070204	JENNINGS	INW0724_03	GRAHAM CREEK	E. COLI
WHITE RIVER, EAST FORK	51202070204	JENNINGS	INW0724_05	GRAHAM CREEK	E. COLI
WHITE RIVER, EAST FORK	51202070204	JENNINGS	INW0724_06	GRAHAM CREEK	E. COLI
WHITE RIVER, EAST FORK	51202070204	JENNINGS	INW0724_07	GRAHAM CREEK	E. COLI
WHITE RIVER, EAST FORK	51202070301	RIPLEY	INW0731_02	OTTER CREEK	DISSOLVED OXYGEN
WHITE RIVER, EAST FORK	51202070301	RIPLEY	INW0731_02	OTTER CREEK	IMPAIRED BIOTIC COMMUNITIES
WHITE RIVER, EAST FORK	51202070301	RIPLEY	INW0731_02	OTTER CREEK	NUTRIENTS

WHITE RIVER, EAST FORK	51202070301	RIPLEY	INW0731_02	OTTER CREEK	PH
WHITE RIVER, EAST FORK	51202070301	RIPLEY	INW0731_03	OTTER CREEK	DISSOLVED OXYGEN
WHITE RIVER, EAST FORK	51202070301	RIPLEY	INW0731_03	OTTER CREEK	IMPAIRED BIOTIC COMMUNITIES
WHITE RIVER, EAST FORK	51202070301	RIPLEY	INW0731_03	OTTER CREEK	NUTRIENTS
WHITE RIVER, EAST FORK	51202070301	RIPLEY	INW0731_03	OTTER CREEK	PH
WHITE RIVER, EAST FORK	51202070301	RIPLEY	INW0731_04	OTTER CREEK	DISSOLVED OXYGEN
WHITE RIVER, EAST FORK	51202070301	RIPLEY	INW0731_04	OTTER CREEK	IMPAIRED BIOTIC COMMUNITIES
WHITE RIVER, EAST FORK	51202070301	RIPLEY	INW0731_04	OTTER CREEK	NUTRIENTS
WHITE RIVER, EAST FORK	51202070301	RIPLEY	INW0731_04	OTTER CREEK	PH
WHITE RIVER, EAST FORK	51202070301	RIPLEY	INW0731_T1005	LITTLE OTTER CREEK	DISSOLVED OXYGEN
WHITE RIVER, EAST FORK	51202070301	RIPLEY	INW0731_T1005	LITTLE OTTER CREEK	IMPAIRED BIOTIC COMMUNITIES
WHITE RIVER, EAST FORK	51202070301	RIPLEY	INW0731_T1005	LITTLE OTTER CREEK	NUTRIENTS
WHITE RIVER, EAST FORK	51202070301	RIPLEY	INW0731_T1005	LITTLE OTTER CREEK	PH
WHITE RIVER, EAST FORK	51202070301	RIPLEY	INW0731_T1006	OTTER CREEK - UNNAMED TRIBUTARY	DISSOLVED OXYGEN
WHITE RIVER, EAST FORK	51202070301	RIPLEY	INW0731_T1006	OTTER CREEK - UNNAMED TRIBUTARY	IMPAIRED BIOTIC COMMUNITIES
WHITE RIVER, EAST FORK	51202070301	RIPLEY	INW0731_T1006	OTTER CREEK - UNNAMED TRIBUTARY	NUTRIENTS
WHITE RIVER, EAST FORK	51202070301	RIPLEY	INW0731_T1006	OTTER CREEK - UNNAMED TRIBUTARY	PH
WHITE RIVER, EAST FORK	51202070302	RIPLEY	INW0732_03	OTTER CREEK	DISSOLVED OXYGEN
WHITE RIVER, EAST FORK	51202070302	RIPLEY	INW0732_03	OTTER CREEK	IMPAIRED BIOTIC COMMUNITIES
WHITE RIVER, EAST FORK	51202070302	RIPLEY	INW0732_04	OTTER CREEK	DISSOLVED OXYGEN
WHITE RIVER, EAST FORK	51202070302	RIPLEY	INW0732_04	OTTER CREEK	IMPAIRED BIOTIC COMMUNITIES
WHITE RIVER, EAST FORK	51202070302	RIPLEY	INW0732_T1004	OTTER CREEK - UNNAMED TRIBUTARY (LTD)	DISSOLVED OXYGEN
WHITE RIVER, EAST FORK	51202070302	RIPLEY	INW0732_T1004	OTTER CREEK - UNNAMED TRIBUTARY (LTD)	IMPAIRED BIOTIC COMMUNITIES
WHITE RIVER, EAST FORK	51202070302	RIPLEY	INW0732_T1005	OTTER CREEK - UNNAMED TRIBUTARY	DISSOLVED OXYGEN
WHITE RIVER, EAST FORK	51202070302	RIPLEY	INW0732_T1005	OTTER CREEK - UNNAMED TRIBUTARY	IMPAIRED BIOTIC COMMUNITIES
WHITE RIVER, EAST FORK	51202070303	JENNINGS	INW0733_02	OTTER CREEK	IMPAIRED BIOTIC COMMUNITIES
WHITE RIVER, EAST FORK	51202070303	JENNINGS	INW0733_03	OTTER CREEK	IMPAIRED BIOTIC COMMUNITIES
WHITE RIVER, EAST FORK	51202070303	JENNINGS	INW0733_04	OTTER CREEK	IMPAIRED BIOTIC COMMUNITIES
WHITE RIVER, EAST FORK	51202070303	JENNINGS	INW0733_T1008	GOOSE RUN	IMPAIRED BIOTIC COMMUNITIES
WHITE RIVER, EAST FORK	51202070403	JENNINGS	INW0743_T1003	BRUSH CREEK	NUTRIENTS

WHITE RIVER, EAST FORK	51202070403	JENNINGS	INW0743_T1004	BRUSH CREEK	NUTRIENTS
WHITE RIVER, EAST FORK	51202070403	JENNINGS	INW0743_T1005	BRUSH CREEK RESERVOIR OUTLET	NUTRIENTS
WHITE RIVER, EAST FORK	51202070404	JENNINGS	INW0744_03	VERNON FORK MUSCATATUCK RIVER	IMPAIRED BIOTIC COMMUNITIES
WHITE RIVER, EAST FORK	51202070404	JENNINGS	INW0744_03	VERNON FORK MUSCATATUCK RIVER	NUTRIENTS
WHITE RIVER, EAST FORK	51202070404	JENNINGS	INW0744_08	VERNON FORK MUSCATATUCK RIVER (PWS)	IMPAIRED BIOTIC COMMUNITIES
WHITE RIVER, EAST FORK	51202070404	JENNINGS	INW0744_08	VERNON FORK MUSCATATUCK RIVER (PWS)	NUTRIENTS
WHITE RIVER, EAST FORK	51202070404	JENNINGS	INW0744_09	VERNON FORK MUSCATATUCK RIVER	IMPAIRED BIOTIC COMMUNITIES
WHITE RIVER, EAST FORK	51202070404	JENNINGS	INW0744_09	VERNON FORK MUSCATATUCK RIVER	NUTRIENTS
WHITE RIVER, EAST FORK	51202070404	JENNINGS	INW0744_T1004	DEER CREEK	IMPAIRED BIOTIC COMMUNITIES
WHITE RIVER, EAST FORK	51202070404	JENNINGS	INW0744_T1004	DEER CREEK	NUTRIENTS
WHITE RIVER, EAST FORK	51202070505	SCOTT	INW0755_04	STUCKER DITCH	AMMONIA
WHITE RIVER, EAST FORK	51202070505	SCOTT	INW0755_04	STUCKER DITCH	DISSOLVED OXYGEN
WHITE RIVER, EAST FORK	51202070505	SCOTT	INW0755_04	STUCKER DITCH	IMPAIRED BIOTIC COMMUNITIES
WHITE RIVER, EAST FORK	51202070505	SCOTT	INW0755_05	STUCKER DITCH	AMMONIA
WHITE RIVER, EAST FORK	51202070505	SCOTT	INW0755_05	STUCKER DITCH	DISSOLVED OXYGEN
WHITE RIVER, EAST FORK	51202070505	SCOTT	INW0755_05	STUCKER DITCH	IMPAIRED BIOTIC COMMUNITIES
WHITE RIVER, EAST FORK	51202070505	SCOTT	INW0755_06	STUCKER DITCH	AMMONIA
WHITE RIVER, EAST FORK	51202070505	SCOTT	INW0755_06	STUCKER DITCH	DISSOLVED OXYGEN
WHITE RIVER, EAST FORK	51202070505	SCOTT	INW0755_06	STUCKER DITCH	IMPAIRED BIOTIC COMMUNITIES
WHITE RIVER, EAST FORK	51202070505	SCOTT	INW0755_07	STUCKER DITCH	AMMONIA
WHITE RIVER, EAST FORK	51202070505	SCOTT	INW0755_07	STUCKER DITCH	DISSOLVED OXYGEN
WHITE RIVER, EAST FORK	51202070505	SCOTT	INW0755_07	STUCKER DITCH	IMPAIRED BIOTIC COMMUNITIES
WHITE RIVER, EAST FORK	51202070505	SCOTT	INW0755_T1009	STUCKER DITCH	AMMONIA
WHITE RIVER, EAST FORK	51202070505	SCOTT	INW0755_T1009	STUCKER DITCH	DISSOLVED OXYGEN
WHITE RIVER, EAST FORK	51202070505	SCOTT	INW0755_T1009	STUCKER DITCH	IMPAIRED BIOTIC COMMUNITIES
WHITE RIVER, EAST FORK	51202070601	JEFFERSON	INW0761_02	LITTLE CREEK	E. COLI
WHITE RIVER, EAST FORK	51202070601	JEFFERSON	INW0761_03	LITTLE CREEK	E. COLI
WHITE RIVER, EAST FORK	51202070601	JEFFERSON	INW0761_T1004	THOMPSON BRANCH	E. COLI
WHITE RIVER, EAST FORK	51202070601	JEFFERSON	INW0761_T1005	LITTLE CREEK - UNNAMED TRIBUTARY	E. COLI
WHITE RIVER, EAST FORK	51202070603	JEFFERSON	INW0763_02	BIG CREEK	E. COLI

WHITE RIVER, EAST FORK	51202070603	JEFFERSON	INW0763_03	BIG CREEK	E. COLI
WHITE RIVER, EAST FORK	51202070603	JEFFERSON	INW0763_04	BIG CREEK	E. COLI
WHITE RIVER, EAST FORK	51202070603	JEFFERSON	INW0763_05	BIG CREEK	E. COLI
WHITE RIVER, EAST FORK	51202070603	JEFFERSON	INW0763_T1007	BIG CREEK - UNNAMED TRIBUTARY	E. COLI
WHITE RIVER, EAST FORK	51202070605	SCOTT	INW0765_03	MUSCATATUCK RIVER	E. COLI
WHITE RIVER, EAST FORK	51202070605	SCOTT	INW0765_04	MUSCATATUCK RIVER	E. COLI
WHITE RIVER, EAST FORK	51202070606	JACKSON	INW0766_02	MUSCATATUCK RIVER	DISSOLVED OXYGEN
WHITE RIVER, EAST FORK	51202070606	JACKSON	INW0766_03	MUSCATATUCK RIVER (PWS)	DISSOLVED OXYGEN
WHITE RIVER, EAST FORK	51202070606	JACKSON	INW0766_04	MUSCATATUCK RIVER	DISSOLVED OXYGEN
WHITE RIVER, EAST FORK	51202070606	JACKSON	INW0766_05	MUSCATATUCK RIVER	DISSOLVED OXYGEN
WHITE RIVER, EAST FORK	51202070606	JACKSON	INW0766_06	MUSCATATUCK RIVER	DISSOLVED OXYGEN
WHITE RIVER, EAST FORK	51202070606	JACKSON	INW0766_T1009	HALL SHERMAN DITCH	DISSOLVED OXYGEN
WHITE RIVER, EAST FORK	51202070606	JACKSON	INW0766_T1010	MUSCATATUCK RIVER - UNNAMED TRIBUTARY	DISSOLVED OXYGEN
WHITE RIVER, EAST FORK	51202070701	JENNINGS	INW0771_03	VERNON FORK MUSCATATUCK RIVER	E. COLI
WHITE RIVER, EAST FORK	51202070701	JENNINGS	INW0771_03	VERNON FORK MUSCATATUCK RIVER	TOTAL MERCURY (FISH TISSUE)
WHITE RIVER, EAST FORK	51202070701	JENNINGS	INW0771_04	VERNON FORK MUSCATATUCK RIVER	E. COLI
WHITE RIVER, EAST FORK	51202070701	JENNINGS	INW0771_04	VERNON FORK MUSCATATUCK RIVER	TOTAL MERCURY (FISH TISSUE)
WHITE RIVER, EAST FORK	51202070701	JENNINGS	INW0771_T1006	VERNON FORK MUSCATATUCK RIVER - UNNAMED TRIBUTARY	E. COLI
WHITE RIVER, EAST FORK	51202070701	JENNINGS	INW0771_T1006	VERNON FORK MUSCATATUCK RIVER - UNNAMED TRIBUTARY	TOTAL MERCURY (FISH TISSUE)
WHITE RIVER, EAST FORK	51202070702	JENNINGS	INW0772_03	SIXMILE CREEK	IMPAIRED BIOTIC COMMUNITIES
WHITE RIVER, EAST FORK	51202070702	JENNINGS	INW0772_04	SIXMILE CREEK	IMPAIRED BIOTIC COMMUNITIES
WHITE RIVER, EAST FORK	51202070702	JENNINGS	INW0772_05	SIXMILE CREEK	IMPAIRED BIOTIC COMMUNITIES
WHITE RIVER, EAST FORK	51202070702	JENNINGS	INW0772_06	SIXMILE CREEK	IMPAIRED BIOTIC COMMUNITIES
WHITE RIVER, EAST FORK	51202070702	JENNINGS	INW0772_T1003	SIXMILE CREEK - UNNAMED TRIBUTARY	IMPAIRED BIOTIC COMMUNITIES
WHITE RIVER, EAST FORK	51202070702	JENNINGS	INW0772_T1004	SIXMILE CREEK - UNNAMED TRIBUTARY	IMPAIRED BIOTIC COMMUNITIES
WHITE RIVER, EAST FORK	51202070703	JENNINGS	INW0773_T1006	STORM CREEK - UNNAMED TRIBUTARY	DISSOLVED OXYGEN
WHITE RIVER, EAST FORK	51202070703	JENNINGS	INW0773_T1006	STORM CREEK - UNNAMED TRIBUTARY	IMPAIRED BIOTIC COMMUNITIES
WHITE RIVER,	51202070706	JACKSON	INW0776_03	VERNON FORK	DISSOLVED OXYGEN

EAST FORK				MUSCATATUCK RIVER	
WHITE RIVER, EAST FORK	51202070706	JACKSON	INW0776_04	VERNON FORK MUSCATATUCK RIVER	DISSOLVED OXYGEN
WHITE RIVER, EAST FORK	51202070706	JACKSON	INW0776_05	VERNON FORK MUSCATATUCK RIVER	DISSOLVED OXYGEN
WHITE RIVER, EAST FORK	51202070706	JACKSON	INW0776_06	VERNON FORK MUSCATATUCK RIVER	DISSOLVED OXYGEN
WHITE RIVER, EAST FORK	51202070706	JACKSON	INW0776_07	VERNON FORK MUSCATATUCK RIVER	DISSOLVED OXYGEN
WHITE RIVER, EAST FORK	51202070706	JACKSON	INW0776_08	VERNON FORK MUSCATATUCK RIVER	DISSOLVED OXYGEN
WHITE RIVER, EAST FORK	51202070706	JACKSON	INW0776_09	VERNON FORK MUSCATATUCK RIVER	DISSOLVED OXYGEN
WHITE RIVER, EAST FORK	51202070706	JACKSON	INW0776_10	VERNON FORK MUSCATATUCK RIVER	DISSOLVED OXYGEN
WHITE RIVER, EAST FORK	51202070706	JACKSON	INW0776_T1007	RIDER DITCH	DISSOLVED OXYGEN
WHITE RIVER, EAST FORK	51202070706	JACKSON	INW0776_T1020	VERNON FORK MUSCATATUCK RIVER	DISSOLVED OXYGEN
WHITE RIVER, EAST FORK	51202070706	JACKSON	INW0776_T1025	VERNON FORK MUSCATATUCK RIVER	DISSOLVED OXYGEN
WHITE RIVER, EAST FORK	51202070802	WASHINGTON	INW0782_02	ELK CREEK	E. COLI
WHITE RIVER, EAST FORK	51202070802	WASHINGTON	INW0782_02A	ELK CREEK LAKE NO. 9 INLET (NOWING HOLLOW)	E. COLI
WHITE RIVER, EAST FORK	51202070802	WASHINGTON	INW0782_02B	ELK CREEK LAKE NO. 9 INLET (FRANK GARRETT HOLLOW)	E. COLI
WHITE RIVER, EAST FORK	51202070802	WASHINGTON	INW0782_02C	ELK CREEK LAKE NO. 9 INLET (SMITH HOLLOW)	E. COLI
WHITE RIVER, EAST FORK	51202070802	WASHINGTON	INW0782_02D	ELK CREEK LAKE NO. 9 INLET (MCKNIGHT HOLLOW)	E. COLI
WHITE RIVER, EAST FORK	51202070802	WASHINGTON	INW0782_02E	ELK CREEK LAKE NO. 3 INLET (SHANTAKY HOLLOW)	E. COLI
WHITE RIVER, EAST FORK	51202070802	WASHINGTON	INW0782_03	ELK CREEK	E. COLI
WHITE RIVER, EAST FORK	51202070802	WASHINGTON	INW0782_04	ELK CREEK	E. COLI
WHITE RIVER, EAST FORK	51202070802	WASHINGTON	INW0782_T1007	ELK CREEK - UNNAMED TRIBUTARY	E. COLI
WHITE RIVER, EAST FORK	51202070803	SCOTT	INW0783_05	HONEY RUN	DISSOLVED OXYGEN
WHITE RIVER, EAST FORK	51202070803	SCOTT	INW0783_05	HONEY RUN	E. COLI
WHITE RIVER, EAST FORK	51202070803	SCOTT	INW0783_05	HONEY RUN	IMPAIRED BIOTIC COMMUNITIES
WHITE RIVER, EAST FORK	51202070803	SCOTT	INW0783_05A	SCOTTSBURG RESERVOIR INLET	DISSOLVED OXYGEN
WHITE RIVER, EAST FORK	51202070803	SCOTT	INW0783_05A	SCOTTSBURG RESERVOIR INLET	E. COLI
WHITE RIVER, EAST FORK	51202070803	SCOTT	INW0783_05A	SCOTTSBURG RESERVOIR INLET	IMPAIRED BIOTIC COMMUNITIES
WHITE RIVER,	51202070803	SCOTT	INW0783_06	HONEY RUN	DISSOLVED OXYGEN

EAST FORK					
WHITE RIVER, EAST FORK	51202070803	SCOTT	INW0783_06	HONEY RUN	E. COLI
WHITE RIVER, EAST FORK	51202070803	SCOTT	INW0783_06	HONEY RUN	IMPAIRED BIOTIC COMMUNITIES
WHITE RIVER, EAST FORK	51202070803	WASHINGTON	INW0783_07	THOMAS DITCH	DISSOLVED OXYGEN
WHITE RIVER, EAST FORK	51202070803	WASHINGTON	INW0783_07	THOMAS DITCH	E. COLI
WHITE RIVER, EAST FORK	51202070803	WASHINGTON	INW0783_07	THOMAS DITCH	IMPAIRED BIOTIC COMMUNITIES
WHITE RIVER, EAST FORK	51202070803	WASHINGTON	INW0783_08	THOMAS DITCH	DISSOLVED OXYGEN
WHITE RIVER, EAST FORK	51202070803	WASHINGTON	INW0783_08	THOMAS DITCH	E. COLI
WHITE RIVER, EAST FORK	51202070803	WASHINGTON	INW0783_08	THOMAS DITCH	IMPAIRED BIOTIC COMMUNITIES
WHITE RIVER, EAST FORK	51202070803	WASHINGTON	INW0783_T1015	THOMAS DITCH - UNNAMED TRIBUTARY	DISSOLVED OXYGEN
WHITE RIVER, EAST FORK	51202070803	WASHINGTON	INW0783_T1015	THOMAS DITCH - UNNAMED TRIBUTARY	E. COLI
WHITE RIVER, EAST FORK	51202070803	WASHINGTON	INW0783_T1015	THOMAS DITCH - UNNAMED TRIBUTARY	IMPAIRED BIOTIC COMMUNITIES
WHITE RIVER, EAST FORK	51202070803	WASHINGTON	INW0783_T1016	THOMAS DITCH - UNNAMED TRIBUTARY	DISSOLVED OXYGEN
WHITE RIVER, EAST FORK	51202070803	WASHINGTON	INW0783_T1016	THOMAS DITCH - UNNAMED TRIBUTARY	E. COLI
WHITE RIVER, EAST FORK	51202070803	WASHINGTON	INW0783_T1016	THOMAS DITCH - UNNAMED TRIBUTARY	IMPAIRED BIOTIC COMMUNITIES
WHITE RIVER, EAST FORK	51202070902	WASHINGTON	INW0792_04	MUSCATATUCK RIVER	E. COLI
WHITE RIVER, EAST FORK	51202070902	JACKSON	INW0792_04	MUSCATATUCK RIVER	TOTAL MERCURY (FISH TISSUE)
WHITE RIVER, EAST FORK	51202070902	WASHINGTON	INW0792_05	MUSCATATUCK RIVER	E. COLI
WHITE RIVER, EAST FORK	51202070902	JACKSON	INW0792_05	MUSCATATUCK RIVER	TOTAL MERCURY (FISH TISSUE)
WHITE RIVER, EAST FORK	51202070902	WASHINGTON	INW0792_06	MUSCATATUCK RIVER	E. COLI
WHITE RIVER, EAST FORK	51202070902	JACKSON	INW0792_06	MUSCATATUCK RIVER	TOTAL MERCURY (FISH TISSUE)
WHITE RIVER, EAST FORK	51202070902	WASHINGTON	INW0792_07	MUSCATATUCK RIVER	E. COLI
WHITE RIVER, EAST FORK	51202070902	JACKSON	INW0792_07	MUSCATATUCK RIVER	TOTAL MERCURY (FISH TISSUE)
WHITE RIVER, EAST FORK	51202070902	JACKSON	INW0792_T1002	SMART DITCH	DISSOLVED OXYGEN
WHITE RIVER, EAST FORK	51202070902	JACKSON	INW0792_T1002	SMART DITCH	E. COLI
WHITE RIVER, EAST FORK	51202070902	JACKSON	INW0792_T1002	SMART DITCH	IMPAIRED BIOTIC COMMUNITIES
WHITE RIVER, EAST FORK	51202070904	WASHINGTON	INW0794_03	DELANY CREEK	E. COLI
WHITE RIVER, EAST FORK	51202070904	WASHINGTON	INW0794_03A	DELANEY CREEK LAKE NO. 10 (POTTER LAKE) INLET	E. COLI
WHITE RIVER, EAST FORK	51202070904	WASHINGTON	INW0794_03B	DELANEY CREEK LAKE NO. 10 (POTTER LAKE) INLET	E. COLI
WHITE RIVER, EAST FORK	51202070904	WASHINGTON	INW0794_03C	DELANEY CREEK LAKE NO. 10	E. COLI

				(POTTER LAKE) INLET	
WHITE RIVER, EAST FORK	51202070904	WASHINGTON	INW0794_03D	DELANEY CREEK LAKE NO. 11 INLET	E. COLI
WHITE RIVER, EAST FORK	51202070904	WASHINGTON	INW0794_03E	DELANEY CREEK LAKE NO. 12 INLET	E. COLI
WHITE RIVER, EAST FORK	51202070904	WASHINGTON	INW0794_03F	DELANEY CREEK LAKE NO. 13 (SAYLER LAKE) INLET	E. COLI
WHITE RIVER, EAST FORK	51202070904	WASHINGTON	INW0794_03G	DELANEY CREEK LAKE NO. 13 (SAYLER LAKE) INLET	E. COLI
WHITE RIVER, EAST FORK	51202070904	WASHINGTON	INW0794_03H	DELANEY CREEK LAKE NO. 14 INLET	E. COLI
WHITE RIVER, EAST FORK	51202070904	WASHINGTON	INW0794_04	DELANY CREEK	E. COLI
WHITE RIVER, EAST FORK	51202070904	WASHINGTON	INW0794_05	DELANY CREEK	E. COLI
WHITE RIVER, EAST FORK	51202070904	WASHINGTON	INW0794_06	DELANY CREEK	E. COLI
WHITE RIVER, EAST FORK	51202070904	WASHINGTON	INW0794_T1004A	DELANEY CREEK LAKE NO. 5 INLET	E. COLI
WHITE RIVER, EAST FORK	51202070904	WASHINGTON	INW0794_T1004B	DELANEY CREEK LAKE NO. 5 INLET	E. COLI
WHITE RIVER, EAST FORK	51202070904	WASHINGTON	INW0794_T1011	DELANY CREEK - UNNAMED TRIBUTARY	E. COLI
WHITE RIVER, EAST FORK	51202070904	WASHINGTON	INW0794_T1012	DELANEY CREEK LAKE NO. 2 INLET	E. COLI
WHITE RIVER, EAST FORK	51202070904	WASHINGTON	INW0794_T1013	DELANY CREEK - UNNAMED TRIBUTARY	E. COLI
WHITE RIVER, EAST FORK	51202070904	WASHINGTON	INW0794_T1013A	DELANY CREEK LAKE NO. 1 INLET	E. COLI
WHITE RIVER, EAST FORK	51202070904	WASHINGTON	INW0794_T1014	DELANY CREEK LAKE NO. 1 INLET	E. COLI
WHITE RIVER, EAST FORK	51202070904	WASHINGTON	INW0794_T1015	DELANY CREEK - UNNAMED TRIBUTARY (WINSLOW HOLLOW)	E. COLI
WHITE RIVER, EAST FORK	51202070904	WASHINGTON	INW0794_T1015A	DELANY CREEK LAKE NO. 3 INLET	E. COLI
WHITE RIVER, EAST FORK	51202070904	WASHINGTON	INW0794_T1016	DELANY CREEK - UNNAMED TRIBUTARY (SPURGEON HOLLOW)	E. COLI
WHITE RIVER, EAST FORK	51202070904	WASHINGTON	INW0794_T1017	DELANY CREEK - UNNAMED TRIBUTARY (SPURGEON HOLLOW)	E. COLI
WHITE RIVER, EAST FORK	51202070904	WASHINGTON	INW0794_T1018	DELANY CREEK - UNNAMED TRIBUTARY	E. COLI
WHITE RIVER, EAST FORK	51202070904	WASHINGTON	INW0794_T1018A	DELANEY CREEK LAKE NO. 15 (PLATTSBURG POND) INLET	E. COLI
WHITE RIVER, EAST FORK	51202070904	WASHINGTON	INW0794_T1018B	DELANEY CREEK LAKE NO. 15 (PLATTSBURG POND) INLET	E. COLI
WHITE RIVER, EAST FORK	51202070904	WASHINGTON	INW0794_T1019	DELANY CREEK - UNNAMED TRIBUTARY (CLAY HILL HOLLOW)	E. COLI
WHITE RIVER,	51202070905	WASHINGTON	INW0795_03	MUSCATATUCK	DISSOLVED OXYGEN

EAST FORK				RIVER	
WHITE RIVER, EAST FORK	51202070905	WASHINGTON	INW0795_03	MUSCATATUCK RIVER	IMPAIRED BIOTIC COMMUNITIES
WHITE RIVER, EAST FORK	51202070905	WASHINGTON	INW0795_03	MUSCATATUCK RIVER	PCBS (FISH TISSUE)
WHITE RIVER, EAST FORK	51202070905	WASHINGTON	INW0795_03	MUSCATATUCK RIVER	TOTAL MERCURY (FISH TISSUE)
WHITE RIVER, EAST FORK	51202070905	WASHINGTON	INW0795_04	MUSCATATUCK RIVER	DISSOLVED OXYGEN
WHITE RIVER, EAST FORK	51202070905	WASHINGTON	INW0795_04	MUSCATATUCK RIVER	IMPAIRED BIOTIC COMMUNITIES
WHITE RIVER, EAST FORK	51202070905	WASHINGTON	INW0795_04	MUSCATATUCK RIVER	PCBS (FISH TISSUE)
WHITE RIVER, EAST FORK	51202070905	WASHINGTON	INW0795_04	MUSCATATUCK RIVER	TOTAL MERCURY (FISH TISSUE)
WHITE RIVER, EAST FORK	51202070905	JACKSON	INW0795_05	MUSCATATUCK RIVER	DISSOLVED OXYGEN
WHITE RIVER, EAST FORK	51202070905	JACKSON	INW0795_05	MUSCATATUCK RIVER	IMPAIRED BIOTIC COMMUNITIES
WHITE RIVER, EAST FORK	51202070905	JACKSON	INW0795_05	MUSCATATUCK RIVER	PCBS (FISH TISSUE)
WHITE RIVER, EAST FORK	51202070905	JACKSON	INW0795_05	MUSCATATUCK RIVER	TOTAL MERCURY (FISH TISSUE)
WHITE RIVER, EAST FORK	51202070905	JACKSON	INW0795_06	MUSCATATUCK RIVER	DISSOLVED OXYGEN
WHITE RIVER, EAST FORK	51202070905	JACKSON	INW0795_06	MUSCATATUCK RIVER	IMPAIRED BIOTIC COMMUNITIES
WHITE RIVER, EAST FORK	51202070905	JACKSON	INW0795_06	MUSCATATUCK RIVER	PCBS (FISH TISSUE)
WHITE RIVER, EAST FORK	51202070905	JACKSON	INW0795_06	MUSCATATUCK RIVER	TOTAL MERCURY (FISH TISSUE)
WHITE RIVER, EAST FORK	51202070905	WASHINGTON	INW0795_T1005	SNYDER DITCH	DISSOLVED OXYGEN
WHITE RIVER, EAST FORK	51202070905	WASHINGTON	INW0795_T1005	SNYDER DITCH	IMPAIRED BIOTIC COMMUNITIES
WHITE RIVER, EAST FORK	51202070905	WASHINGTON	INW0795_T1005	SNYDER DITCH	PCBS (FISH TISSUE)
WHITE RIVER, EAST FORK	51202070905	WASHINGTON	INW0795_T1005	SNYDER DITCH	TOTAL MERCURY (FISH TISSUE)
WHITE RIVER, EAST FORK	51202070905	WASHINGTON	INW0795_T1006	MUSCATATUCK RIVER - UNNAMED TRIBUTARY	DISSOLVED OXYGEN
WHITE RIVER, EAST FORK	51202070905	WASHINGTON	INW0795_T1006	MUSCATATUCK RIVER - UNNAMED TRIBUTARY	IMPAIRED BIOTIC COMMUNITIES
WHITE RIVER, EAST FORK	51202070905	WASHINGTON	INW0795_T1006	MUSCATATUCK RIVER - UNNAMED TRIBUTARY	PCBS (FISH TISSUE)
WHITE RIVER, EAST FORK	51202070905	WASHINGTON	INW0795_T1006	MUSCATATUCK RIVER - UNNAMED TRIBUTARY	TOTAL MERCURY (FISH TISSUE)
WHITE RIVER, EAST FORK	51202070905	JACKSON	INW0795_T1007	MUSCATATUCK RIVER - UNNAMED TRIBUTARY	DISSOLVED OXYGEN
WHITE RIVER, EAST FORK	51202070905	JACKSON	INW0795_T1007	MUSCATATUCK RIVER - UNNAMED TRIBUTARY	IMPAIRED BIOTIC COMMUNITIES
WHITE RIVER, EAST FORK	51202070905	JACKSON	INW0795_T1007	MUSCATATUCK RIVER - UNNAMED TRIBUTARY	PCBS (FISH TISSUE)
WHITE RIVER, EAST FORK	51202070905	JACKSON	INW0795_T1007	MUSCATATUCK RIVER - UNNAMED TRIBUTARY	TOTAL MERCURY (FISH TISSUE)
WHITE RIVER, EAST FORK	51202070905	JACKSON	INW0795_T1008	MUSCATATUCK RIVER - UNNAMED TRIBUTARY	DISSOLVED OXYGEN
WHITE RIVER, EAST FORK	51202070905	JACKSON	INW0795_T1008	MUSCATATUCK RIVER - UNNAMED TRIBUTARY	IMPAIRED BIOTIC COMMUNITIES

WHITE RIVER, EAST FORK	51202070905	JACKSON	INW0795_T1008	MUSCATATUCK RIVER - UNNAMED TRIBUTARY	PCBS (FISH TISSUE)
WHITE RIVER, EAST FORK	51202070905	JACKSON	INW0795_T1008	MUSCATATUCK RIVER - UNNAMED TRIBUTARY	TOTAL MERCURY (FISH TISSUE)
WHITE RIVER, EAST FORK	51202080101	WASHINGTON	INW0811_04	RUSH CREEK	E. COLI
WHITE RIVER, EAST FORK	51202080101	WASHINGTON	INW0811_T1006	RUSH CREEK - UNNAMED TRIBUTARY	E. COLI
WHITE RIVER, EAST FORK	51202080102	WASHINGTON	INW0812_02	BUFFALO CREEK	E. COLI
WHITE RIVER, EAST FORK	51202080102	WASHINGTON	INW0812_03	BUFFALO CREEK	E. COLI
WHITE RIVER, EAST FORK	51202080102	WASHINGTON	INW0812_T1005	BUFFALO CREEK - UNNAMED TRIBUTARY	E. COLI
WHITE RIVER, EAST FORK	51202080102	WASHINGTON	INW0812_T1008	BUFFALO CREEK - UNNAMED TRIBUTARY	E. COLI
WHITE RIVER, EAST FORK	51202080102	WASHINGTON	INW0812_T1009	BUFFALO CREEK - UNNAMED TRIBUTARY	E. COLI
WHITE RIVER, EAST FORK	51202080103	WASHINGTON	INW0813_04	TWIN CREEK	E. COLI
WHITE RIVER, EAST FORK	51202080103	WASHINGTON	INW0813_05	TWIN CREEK	E. COLI
WHITE RIVER, EAST FORK	51202080103	WASHINGTON	INW0813_T1006	TWIN CREEK - UNNAMED TRIBUTARY	E. COLI
WHITE RIVER, EAST FORK	51202080104	JACKSON	INW0814_02	EAST FORK WHITE RIVER	PCBS (FISH TISSUE)
WHITE RIVER, EAST FORK	51202080104	JACKSON	INW0814_03	EAST FORK WHITE RIVER	PCBS (FISH TISSUE)
WHITE RIVER, EAST FORK	51202080104	JACKSON	INW0814_T1006	HINDERLIDER DITCH	PCBS (FISH TISSUE)
WHITE RIVER, EAST FORK	51202080202	LAWRENCE	INW0822_02	GUTHRIE CREEK	IMPAIRED BIOTIC COMMUNITIES
WHITE RIVER, EAST FORK	51202080202	LAWRENCE	INW0822_03	GUTHRIE CREEK	IMPAIRED BIOTIC COMMUNITIES
WHITE RIVER, EAST FORK	51202080202	LAWRENCE	INW0822_04	GUTHRIE CREEK	IMPAIRED BIOTIC COMMUNITIES
WHITE RIVER, EAST FORK	51202080202	LAWRENCE	INW0822_T1003	GUTHRIE CREEK - UNNAMED TRIBUTARY	IMPAIRED BIOTIC COMMUNITIES
WHITE RIVER, EAST FORK	51202080202	LAWRENCE	INW0822_T1004	GUTHRIE CREEK - UNNAMED TRIBUTARY	IMPAIRED BIOTIC COMMUNITIES
WHITE RIVER, EAST FORK	51202080202	LAWRENCE	INW0822_T1005	GUTHRIE CREEK - UNNAMED TRIBUTARY	IMPAIRED BIOTIC COMMUNITIES
WHITE RIVER, EAST FORK	51202080202	LAWRENCE	INW0822_T1006	GUTHRIE CREEK - UNNAMED TRIBUTARY	IMPAIRED BIOTIC COMMUNITIES
WHITE RIVER, EAST FORK	51202080202	LAWRENCE	INW0822_T1007	GUTHRIE CREEK - UNNAMED TRIBUTARY	IMPAIRED BIOTIC COMMUNITIES
WHITE RIVER, EAST FORK	51202080203	LAWRENCE	INW0823_T1003	CRAWFORD CREEK	DISSOLVED OXYGEN
WHITE RIVER, EAST FORK	51202080203	LAWRENCE	INW0823_T1004A	SOUTH FORK CRAWFORD CREEK	DISSOLVED OXYGEN
WHITE RIVER, EAST FORK	51202080203	LAWRENCE	INW0823_T1008	CRAWFORD CREEK - SOUTH FORK	DISSOLVED OXYGEN
WHITE RIVER, EAST FORK	51202080302	WASHINGTON	INW0832_03	EAST FORK WHITE RIVER	E. COLI
WHITE RIVER, EAST FORK	51202080302	WASHINGTON	INW0832_03	EAST FORK WHITE RIVER	PCBS (FISH TISSUE)
WHITE RIVER,	51202080302	LAWRENCE	INW0832_04	EAST FORK WHITE	PCBS (FISH TISSUE)

EAST FORK				RIVER	
WHITE RIVER, EAST FORK	51202080302	LAWRENCE	INW0832_05	EAST FORK WHITE RIVER	PCBS (FISH TISSUE)
WHITE RIVER, EAST FORK	51202080302	LAWRENCE	INW0832_06	EAST FORK WHITE RIVER	PCBS (FISH TISSUE)
WHITE RIVER, EAST FORK	51202080302	WASHINGTON	INW0832_T1005	CLIFTY CREEK	E. COLI
WHITE RIVER, EAST FORK	51202080304	LAWRENCE	INW0834_03	EAST FORK WHITE RIVER	PCBS (FISH TISSUE)
WHITE RIVER, EAST FORK	51202080304	LAWRENCE	INW0834_04	EAST FORK WHITE RIVER	PCBS (FISH TISSUE)
WHITE RIVER, EAST FORK	51202080304	LAWRENCE	INW0834_06	EAST FORK WHITE RIVER	PCBS (FISH TISSUE)
WHITE RIVER, EAST FORK	51202080304	LAWRENCE	INW0834_08	EAST FORK WHITE RIVER (PWS)	PCBS (FISH TISSUE)
WHITE RIVER, EAST FORK	51202080304	LAWRENCE	INW0834_09	EAST FORK WHITE RIVER	PCBS (FISH TISSUE)
WHITE RIVER, EAST FORK	51202080402	JACKSON	INW0842_03	LITTLE SALT CREEK	E. COLI
WHITE RIVER, EAST FORK	51202080402	JACKSON	INW0842_04	LITTLE SALT CREEK	E. COLI
WHITE RIVER, EAST FORK	51202080402	JACKSON	INW0842_05	LITTLE SALT CREEK	E. COLI
WHITE RIVER, EAST FORK	51202080402	JACKSON	INW0842_06	LITTLE SALT CREEK	E. COLI
WHITE RIVER, EAST FORK	51202080402	JACKSON	INW0842_T1002	CROSS BRANCH	E. COLI
WHITE RIVER, EAST FORK	51202080402	JACKSON	INW0842_T1003	LITTLE SALT CREEK - UNNAMED TRIBUTARY	E. COLI
WHITE RIVER, EAST FORK	51202080402	JACKSON	INW0842_T1004	LITTLE SALT CREEK - UNNAMED TRIBUTARY	E. COLI
WHITE RIVER, EAST FORK	51202080402	JACKSON	INW0842_T1005	LITTLE SALT CREEK - UNNAMED TRIBUTARY	E. COLI
WHITE RIVER, EAST FORK	51202080402	JACKSON	INW0842_T1006	LITTLE SALT CREEK - UNNAMED TRIBUTARY (MITCHELL HOLLOW)	E. COLI
WHITE RIVER, EAST FORK	51202080404	BROWN	INW0844_02	SALT CREEK, SOUTH FORK	DISSOLVED OXYGEN
WHITE RIVER, EAST FORK	51202080404	BROWN	INW0844_02	SALT CREEK, SOUTH FORK	IMPAIRED BIOTIC COMMUNITIES
WHITE RIVER, EAST FORK	51202080404	BROWN	INW0844_03	SALT CREEK, SOUTH FORK	DISSOLVED OXYGEN
WHITE RIVER, EAST FORK	51202080404	BROWN	INW0844_03	SALT CREEK, SOUTH FORK	IMPAIRED BIOTIC COMMUNITIES
WHITE RIVER, EAST FORK	51202080404	BROWN	INW0844_04	SALT CREEK, SOUTH FORK	DISSOLVED OXYGEN
WHITE RIVER, EAST FORK	51202080404	BROWN	INW0844_04	SALT CREEK, SOUTH FORK	IMPAIRED BIOTIC COMMUNITIES
WHITE RIVER, EAST FORK	51202080404	BROWN	INW0844_T1006	SALT CREEK, SOUTH FORK - UNNAMED TRIBUTARY	DISSOLVED OXYGEN
WHITE RIVER, EAST FORK	51202080404	BROWN	INW0844_T1006	SALT CREEK, SOUTH FORK - UNNAMED TRIBUTARY	IMPAIRED BIOTIC COMMUNITIES
WHITE RIVER, EAST FORK	51202080404	BROWN	INW0844_T1011	SALT CREEK, SOUTH FORK - UNNAMED TRIBUTARY	DISSOLVED OXYGEN
WHITE RIVER, EAST FORK	51202080404	BROWN	INW0844_T1011	SALT CREEK, SOUTH FORK - UNNAMED TRIBUTARY	IMPAIRED BIOTIC COMMUNITIES

WHITE RIVER, EAST FORK	51202080701	BROWN	INW0871_T1011	CROOKED CREEK	E. COLI
WHITE RIVER, EAST FORK	51202080701	BROWN	INW0871_T1011A	CROOKED CREEK	E. COLI
WHITE RIVER, EAST FORK	51202080701	BROWN	INW0871_T1011B	CROOKED CREEK	E. COLI
WHITE RIVER, EAST FORK	51202080802	MONROE	INW0882_02	CLEAR CREEK	PCBS (FISH TISSUE)
WHITE RIVER, EAST FORK	51202080802	MONROE	INW0882_03	CLEAR CREEK	PCBS (FISH TISSUE)
WHITE RIVER, EAST FORK	51202080802	MONROE	INW0882_T1007	CLEAR CREEK - UNNAMED TRIBUTARY	PCBS (FISH TISSUE)
WHITE RIVER, EAST FORK	51202080804	LAWRENCE	INW0884_T1010	HENDERSON CREEK	IMPAIRED BIOTIC COMMUNITIES
WHITE RIVER, EAST FORK	51202080804	LAWRENCE	INW0884_T1011	HENDERSON CREEK	IMPAIRED BIOTIC COMMUNITIES
WHITE RIVER, EAST FORK	51202080804	LAWRENCE	INW0884_T1012	JACKIE BRANCH	IMPAIRED BIOTIC COMMUNITIES
WHITE RIVER, EAST FORK	51202080804	LAWRENCE	INW0884_T1013	HENDERSON CREEK - UNNAMED TRIBUTARY	IMPAIRED BIOTIC COMMUNITIES
WHITE RIVER, EAST FORK	51202080804	LAWRENCE	INW0884_T1014	BRANNAMAN BRANCH	IMPAIRED BIOTIC COMMUNITIES
WHITE RIVER, EAST FORK	51202080804	LAWRENCE	INW0884_T1015	TERRILL BRANCH	IMPAIRED BIOTIC COMMUNITIES
WHITE RIVER, EAST FORK	51202080806	LAWRENCE	INW0886_T1012	PLEASANT RUN	IMPAIRED BIOTIC COMMUNITIES
WHITE RIVER, EAST FORK	51202080806	LAWRENCE	INW0886_T1012	PLEASANT RUN	PCBS (FISH TISSUE)
WHITE RIVER, EAST FORK	51202080806	LAWRENCE	INW0886_T1013	PLEASANT RUN	IMPAIRED BIOTIC COMMUNITIES
WHITE RIVER, EAST FORK	51202080806	LAWRENCE	INW0886_T1013	PLEASANT RUN	PCBS (FISH TISSUE)
WHITE RIVER, EAST FORK	51202080807	LAWRENCE	INW0887_02	SALT CREEK	PCBS (FISH TISSUE)
WHITE RIVER, EAST FORK	51202080807	LAWRENCE	INW0887_02	SALT CREEK	TOTAL MERCURY (FISH TISSUE)
WHITE RIVER, EAST FORK	51202080807	LAWRENCE	INW0887_03	SALT CREEK	PCBS (FISH TISSUE)
WHITE RIVER, EAST FORK	51202080807	LAWRENCE	INW0887_03	SALT CREEK	TOTAL MERCURY (FISH TISSUE)
WHITE RIVER, EAST FORK	51202080807	LAWRENCE	INW0887_04	SALT CREEK	PCBS (FISH TISSUE)
WHITE RIVER, EAST FORK	51202080807	LAWRENCE	INW0887_04	SALT CREEK	TOTAL MERCURY (FISH TISSUE)
WHITE RIVER, EAST FORK	51202080807	LAWRENCE	INW0887_05	SALT CREEK	PCBS (FISH TISSUE)
WHITE RIVER, EAST FORK	51202080807	LAWRENCE	INW0887_05	SALT CREEK	TOTAL MERCURY (FISH TISSUE)
WHITE RIVER, EAST FORK	51202080807	LAWRENCE	INW0887_T1009	SALT CREEK - UNNAMED TRIBUTARY	PCBS (FISH TISSUE)
WHITE RIVER, EAST FORK	51202080807	LAWRENCE	INW0887_T1009	SALT CREEK - UNNAMED TRIBUTARY	TOTAL MERCURY (FISH TISSUE)
WHITE RIVER, EAST FORK	51202080902	LAWRENCE	INW0892_02	INDIAN CREEK	E. COLI
WHITE RIVER, EAST FORK	51202080902	LAWRENCE	INW0892_03	INDIAN CREEK	E. COLI
WHITE RIVER, EAST FORK	51202080902	LAWRENCE	INW0892_T1005	INDIAN CREEK - UNNAMED TRIBUTARY	E. COLI
WHITE RIVER, EAST FORK	51202080902	LAWRENCE	INW0892_T1006	INDIAN CREEK - UNNAMED TRIBUTARY	E. COLI
WHITE RIVER, EAST FORK	51202080903	LAWRENCE	INW0893_T1005	SPRING CREEK	E. COLI

WHITE RIVER, EAST FORK	51202080903	LAWRENCE	INW0893_T1006	DRY BRANCH	E. COLI
WHITE RIVER, EAST FORK	51202080903	LAWRENCE	INW0893_T1007	SPRING CREEK - UNNAMED TRIBUTARY	E. COLI
WHITE RIVER, EAST FORK	51202080906	MARTIN	INW0896_03	INDIAN CREEK- MT. OLIVE	TOTAL MERCURY (FISH TISSUE)
WHITE RIVER, EAST FORK	51202080906	MARTIN	INW0896_04	INDIAN CREEK- MT. OLIVE	TOTAL MERCURY (FISH TISSUE)
WHITE RIVER, EAST FORK	51202081001	LAWRENCE	INW08A1_03	LEATHERWOOD CREEK	E. COLI
WHITE RIVER, EAST FORK	51202081001	LAWRENCE	INW08A1_04	LEATHERWOOD CREEK	E. COLI
WHITE RIVER, EAST FORK	51202081001	LAWRENCE	INW08A1_05	LEATHERWOOD CREEK	E. COLI
WHITE RIVER, EAST FORK	51202081001	LAWRENCE	INW08A1_T1003	LEATHERWOOD CREEK - UNNAMED TRIBUTARY	E. COLI
WHITE RIVER, EAST FORK	51202081001	LAWRENCE	INW08A1_T1004	LEATHERWOOD CREEK - UNNAMED TRIBUTARY	E. COLI
WHITE RIVER, EAST FORK	51202081001	LAWRENCE	INW08A1_T1005	LEATHERWOOD CREEK - UNNAMED TRIBUTARY	E. COLI
WHITE RIVER, EAST FORK	51202081001	LAWRENCE	INW08A1_T1006	LEATHERWOOD CREEK - UNNAMED TRIBUTARY	E. COLI
WHITE RIVER, EAST FORK	51202081001	LAWRENCE	INW08A1_T1007	LEATHERWOOD CREEK - UNNAMED TRIBUTARY	E. COLI
WHITE RIVER, EAST FORK	51202081001	LAWRENCE	INW08A1_T1008	LEATHERWOOD CREEK - UNNAMED TRIBUTARY	E. COLI
WHITE RIVER, EAST FORK	51202081001	LAWRENCE	INW08A1_T1009	LEATHERWOOD CREEK - UNNAMED TRIBUTARY	E. COLI
WHITE RIVER, EAST FORK	51202081001	LAWRENCE	INW08A1_T1010	LEATHERWOOD CREEK - UNNAMED TRIBUTARY	E. COLI
WHITE RIVER, EAST FORK	51202081001	LAWRENCE	INW08A1_T1011	LEATHERWOOD CREEK - UNNAMED TRIBUTARY	E. COLI
WHITE RIVER, EAST FORK	51202081001	LAWRENCE	INW08A1_T1012	LEATHERWOOD CREEK - UNNAMED TRIBUTARY	E. COLI
WHITE RIVER, EAST FORK	51202081001	LAWRENCE	INW08A1_T1014	LEATHERWOOD CREEK - UNNAMED TRIBUTARY	E. COLI
WHITE RIVER, EAST FORK	51202081001	LAWRENCE	INW08A1_T1015	LEATHERWOOD CREEK - UNNAMED TRIBUTARY	E. COLI
WHITE RIVER, EAST FORK	51202081001	LAWRENCE	INW08A1_T1018	LEATHERWOOD CREEK, SOUTH FORK - UNNAMED TRIBUTARY	E. COLI
WHITE RIVER, EAST FORK	51202081001	LAWRENCE	INW08A1_T1019	LEATHERWOOD CREEK, SOUTH FORK	E. COLI
WHITE RIVER, EAST FORK	51202081001	LAWRENCE	INW08A1_T1020	LEATHERWOOD CREEK, SOUTH FORK	E. COLI
WHITE RIVER, EAST FORK	51202081002	LAWRENCE	INW08A2_02	EAST FORK WHITE RIVER	PCBS (FISH TISSUE)
WHITE RIVER, EAST FORK	51202081002	LAWRENCE	INW08A2_03	EAST FORK WHITE RIVER	PCBS (FISH TISSUE)
WHITE RIVER, EAST FORK	51202081002	LAWRENCE	INW08A2_04	EAST FORK WHITE RIVER	PCBS (FISH TISSUE)
WHITE RIVER, EAST FORK	51202081003	LAWRENCE	INW08A3_03	EAST FORK WHITE RIVER	PCBS (FISH TISSUE)
WHITE RIVER,	51202081003	LAWRENCE	INW08A3_04	EAST FORK WHITE	PCBS (FISH TISSUE)

EAST FORK				RIVER (PWS)	
WHITE RIVER, EAST FORK	51202081003	LAWRENCE	INW08A3_05	EAST FORK WHITE RIVER	PCBS (FISH TISSUE)
WHITE RIVER, EAST FORK	51202081003	LAWRENCE	INW08A3_06	EAST FORK WHITE RIVER	PCBS (FISH TISSUE)
WHITE RIVER, EAST FORK	51202081003	LAWRENCE	INW08A3_T1004	LEATHERWOOD CREEK	DISSOLVED OXYGEN
WHITE RIVER, EAST FORK	51202081003	LAWRENCE	INW08A3_T1004	LEATHERWOOD CREEK	E. COLI
WHITE RIVER, EAST FORK	51202081003	LAWRENCE	INW08A3_T1006	LEATHERWOOD CREEK	DISSOLVED OXYGEN
WHITE RIVER, EAST FORK	51202081003	LAWRENCE	INW08A3_T1006	LEATHERWOOD CREEK	E. COLI
WHITE RIVER, EAST FORK	51202081003	LAWRENCE	INW08A3_T1007	SPIDER CREEK	DISSOLVED OXYGEN
WHITE RIVER, EAST FORK	51202081003	LAWRENCE	INW08A3_T1007	SPIDER CREEK	E. COLI
WHITE RIVER, EAST FORK	51202081003	LAWRENCE	INW08A3_T1008	SPIDER CREEK	DISSOLVED OXYGEN
WHITE RIVER, EAST FORK	51202081003	LAWRENCE	INW08A3_T1008	SPIDER CREEK	E. COLI
WHITE RIVER, EAST FORK	51202081005	LAWRENCE	INW08A5_02	EAST FORK WHITE RIVER	E. COLI
WHITE RIVER, EAST FORK	51202081005	LAWRENCE	INW08A5_02	EAST FORK WHITE RIVER	PCBS (FISH TISSUE)
WHITE RIVER, EAST FORK	51202081005	LAWRENCE	INW08A5_03	EAST FORK WHITE RIVER	E. COLI
WHITE RIVER, EAST FORK	51202081005	LAWRENCE	INW08A5_03	EAST FORK WHITE RIVER	PCBS (FISH TISSUE)
WHITE RIVER, EAST FORK	51202081005	LAWRENCE	INW08A5_04	EAST FORK WHITE RIVER	E. COLI
WHITE RIVER, EAST FORK	51202081005	LAWRENCE	INW08A5_04	EAST FORK WHITE RIVER	PCBS (FISH TISSUE)
WHITE RIVER, EAST FORK	51202081005	LAWRENCE	INW08A5_05	EAST FORK WHITE RIVER	E. COLI
WHITE RIVER, EAST FORK	51202081005	LAWRENCE	INW08A5_05	EAST FORK WHITE RIVER	PCBS (FISH TISSUE)
WHITE RIVER, EAST FORK	51202081005	LAWRENCE	INW08A5_06	EAST FORK WHITE RIVER	E. COLI
WHITE RIVER, EAST FORK	51202081005	LAWRENCE	INW08A5_06	EAST FORK WHITE RIVER	PCBS (FISH TISSUE)
WHITE RIVER, EAST FORK	51202081005	LAWRENCE	INW08A5_07	EAST FORK WHITE RIVER	E. COLI
WHITE RIVER, EAST FORK	51202081005	LAWRENCE	INW08A5_07	EAST FORK WHITE RIVER	PCBS (FISH TISSUE)
WHITE RIVER, EAST FORK	51202081005	LAWRENCE	INW08A5_08	EAST FORK WHITE RIVER	E. COLI
WHITE RIVER, EAST FORK	51202081005	LAWRENCE	INW08A5_08	EAST FORK WHITE RIVER	PCBS (FISH TISSUE)
WHITE RIVER, EAST FORK	51202081005	LAWRENCE	INW08A5_T1002	EAST FORK WHITE RIVER - UNNAMED TRIBUTARY	E. COLI
WHITE RIVER, EAST FORK	51202081005	LAWRENCE	INW08A5_T1002	EAST FORK WHITE RIVER - UNNAMED TRIBUTARY	PCBS (FISH TISSUE)
WHITE RIVER, EAST FORK	51202081006	MARTIN	INW08A6_02	EAST FORK WHITE RIVER	IMPAIRED BIOTIC COMMUNITIES
WHITE RIVER, EAST FORK	51202081006	LAWRENCE	INW08A6_02	EAST FORK WHITE RIVER	PCBS (FISH TISSUE)
WHITE RIVER, EAST FORK	51202081006	LAWRENCE	INW08A6_03	EAST FORK WHITE RIVER	PCBS (FISH TISSUE)
WHITE RIVER, EAST FORK	51202081006	MARTIN	INW08A6_03	EAST FORK WHITE RIVER	IMPAIRED BIOTIC COMMUNITIES
WHITE RIVER, EAST FORK	51202081006	LAWRENCE	INW08A6_04	EAST FORK WHITE RIVER	PCBS (FISH TISSUE)
WHITE RIVER, EAST FORK	51202081006	MARTIN	INW08A6_04	EAST FORK WHITE RIVER	IMPAIRED BIOTIC COMMUNITIES

WHITE RIVER, EAST FORK	51202081006	MARTIN	INW08A6_05	EAST FORK WHITE RIVER	IMPAIRED BIOTIC COMMUNITIES
WHITE RIVER, EAST FORK	51202081006	LAWRENCE	INW08A6_05	EAST FORK WHITE RIVER	PCBS (FISH TISSUE)
WHITE RIVER, EAST FORK	51202081006	LAWRENCE	INW08A6_06	EAST FORK WHITE RIVER	PCBS (FISH TISSUE)
WHITE RIVER, EAST FORK	51202081006	MARTIN	INW08A6_06	EAST FORK WHITE RIVER	IMPAIRED BIOTIC COMMUNITIES
WHITE RIVER, EAST FORK	51202081103	MARTIN	INW08B3_04	BOGGS CREEK	E. COLI
WHITE RIVER, EAST FORK	51202081103	MARTIN	INW08B3_05	BOGGS CREEK	E. COLI
WHITE RIVER, EAST FORK	51202081103	MARTIN	INW08B3_06	BOGGS CREEK	E. COLI
WHITE RIVER, EAST FORK	51202081205	ORANGE	INW08C5_02	LOST RIVER (OSRW)	E. COLI
WHITE RIVER, EAST FORK	51202081205	ORANGE	INW08C5_03	LOST RIVER (OSRW)	E. COLI
WHITE RIVER, EAST FORK	51202081205	ORANGE	INW08C5_04	LOST RIVER (OSRW)	E. COLI
WHITE RIVER, EAST FORK	51202081205	ORANGE	INW08C5_05	LOST RIVER (OSRW)	E. COLI
WHITE RIVER, EAST FORK	51202081205	ORANGE	INW08C5_T1004	SMALL DRAIN (OSRW)	E. COLI
WHITE RIVER, EAST FORK	51202081303	ORANGE	INW08D3_03	LICK CREEK	E. COLI
WHITE RIVER, EAST FORK	51202081303	ORANGE	INW08D3_05	LICK CREEK	E. COLI
WHITE RIVER, EAST FORK	51202081303	ORANGE	INW08D3_06	LICK CREEK	E. COLI
WHITE RIVER, EAST FORK	51202081304	ORANGE	INW08D4_02	FRENCH LICK CREEK	E. COLI
WHITE RIVER, EAST FORK	51202081304	ORANGE	INW08D4_03	FRENCH LICK CREEK	E. COLI
WHITE RIVER, EAST FORK	51202081304	ORANGE	INW08D4_04	FRENCH LICK CREEK	E. COLI
WHITE RIVER, EAST FORK	51202081305	ORANGE	INW08D5_04	LOST RIVER (OSRW)	E. COLI
WHITE RIVER, EAST FORK	51202081305	ORANGE	INW08D5_04	LOST RIVER (OSRW)	IMPAIRED BIOTIC COMMUNITIES
WHITE RIVER, EAST FORK	51202081305	ORANGE	INW08D5_05	LOST RIVER (OSRW)	E. COLI
WHITE RIVER, EAST FORK	51202081305	ORANGE	INW08D5_05	LOST RIVER (OSRW)	IMPAIRED BIOTIC COMMUNITIES
WHITE RIVER, EAST FORK	51202081305	ORANGE	INW08D5_06	LOST RIVER (OSRW)	E. COLI
WHITE RIVER, EAST FORK	51202081305	ORANGE	INW08D5_07	LOST RIVER (OSRW) (PWS)	E. COLI
WHITE RIVER, EAST FORK	51202081305	ORANGE	INW08D5_08	LOST RIVER (OSRW)	E. COLI
WHITE RIVER, EAST FORK	51202081305	ORANGE	INW08D5_T1006	LOST RIVER - UNNAMED TRIBUTARY	E. COLI
WHITE RIVER, EAST FORK	51202081305	ORANGE	INW08D5_T1006	LOST RIVER - UNNAMED TRIBUTARY	IMPAIRED BIOTIC COMMUNITIES
WHITE RIVER, EAST FORK	51202081305	ORANGE	INW08D5_T1007	LOST RIVER - UNNAMED TRIBUTARY	E. COLI
WHITE RIVER, EAST FORK	51202081305	ORANGE	INW08D5_T1008	LOST RIVER - UNNAMED TRIBUTARY	E. COLI
WHITE RIVER, EAST FORK	51202081305	ORANGE	INW08D5_T1009	LOST RIVER - UNNAMED TRIBUTARY	E. COLI
WHITE RIVER, EAST FORK	51202081305	ORANGE	INW08D5_T1010	LOST RIVER - UNNAMED TRIBUTARY	E. COLI

WHITE RIVER, EAST FORK	51202081305	ORANGE	INW08D5_T1011	LOST RIVER - UNNAMED TRIBUTARY	E. COLI
WHITE RIVER, EAST FORK	51202081305	ORANGE	INW08D5_T1012	LOST RIVER - UNNAMED TRIBUTARY	E. COLI
WHITE RIVER, EAST FORK	51202081305	ORANGE	INW08D5_T1013	LOST RIVER - UNNAMED TRIBUTARY	E. COLI
WHITE RIVER, EAST FORK	51202081305	ORANGE	INW08D5_T1013	LOST RIVER - UNNAMED TRIBUTARY	IMPAIRED BIOTIC COMMUNITIES
WHITE RIVER, EAST FORK	51202081305	ORANGE	INW08D5_T1014	LOST RIVER - UNNAMED TRIBUTARY	E. COLI
WHITE RIVER, EAST FORK	51202081305	ORANGE	INW08D5_T1014	LOST RIVER - UNNAMED TRIBUTARY	IMPAIRED BIOTIC COMMUNITIES
WHITE RIVER, EAST FORK	51202081305	ORANGE	INW08D5_T1015	LOST RIVER - UNNAMED TRIBUTARY	E. COLI
WHITE RIVER, EAST FORK	51202081305	ORANGE	INW08D5_T1015	LOST RIVER - UNNAMED TRIBUTARY	IMPAIRED BIOTIC COMMUNITIES
WHITE RIVER, EAST FORK	51202081305	ORANGE	INW08D5_T1016	LOST RIVER - UNNAMED TRIBUTARY	E. COLI
WHITE RIVER, EAST FORK	51202081305	ORANGE	INW08D5_T1016	LOST RIVER - UNNAMED TRIBUTARY	IMPAIRED BIOTIC COMMUNITIES
WHITE RIVER, EAST FORK	51202081305	ORANGE	INW08D5_T1017	LOST RIVER - UNNAMED TRIBUTARY	E. COLI
WHITE RIVER, EAST FORK	51202081305	ORANGE	INW08D5_T1017	LOST RIVER - UNNAMED TRIBUTARY	IMPAIRED BIOTIC COMMUNITIES
WHITE RIVER, EAST FORK	51202081305	ORANGE	INW08D5_T1018	LOST RIVER - UNNAMED TRIBUTARY	E. COLI
WHITE RIVER, EAST FORK	51202081305	ORANGE	INW08D5_T1018	LOST RIVER - UNNAMED TRIBUTARY	IMPAIRED BIOTIC COMMUNITIES
WHITE RIVER, EAST FORK	51202081305	ORANGE	INW08D5_T1019	LOST RIVER - UNNAMED TRIBUTARY	E. COLI
WHITE RIVER, EAST FORK	51202081305	ORANGE	INW08D5_T1019	LOST RIVER - UNNAMED TRIBUTARY	IMPAIRED BIOTIC COMMUNITIES
WHITE RIVER, EAST FORK	51202081307	MARTIN	INW08D7_03	LOST RIVER (OSRW)	E. COLI
WHITE RIVER, EAST FORK	51202081307	MARTIN	INW08D7_04	LOST RIVER (OSRW)	E. COLI
WHITE RIVER, EAST FORK	51202081307	MARTIN	INW08D7_T1008	LOST RIVER - UNNAMED TRIBUTARY	E. COLI
WHITE RIVER, EAST FORK	51202081307	MARTIN	INW08D7_T1009	LOST RIVER - UNNAMED TRIBUTARY	E. COLI
WHITE RIVER, EAST FORK	51202081307	MARTIN	INW08D7_T1010	LOST RIVER - UNNAMED TRIBUTARY	E. COLI
WHITE RIVER, EAST FORK	51202081307	MARTIN	INW08D7_T1011	LOST RIVER - UNNAMED TRIBUTARY	E. COLI
WHITE RIVER, EAST FORK	51202081307	MARTIN	INW08D7_T1012	LOST RIVER - UNNAMED TRIBUTARY	E. COLI
WHITE RIVER, EAST FORK	51202081308	MARTIN	INW08D8_02	LOST RIVER (OSRW)	E. COLI
WHITE RIVER, EAST FORK	51202081308	MARTIN	INW08D8_02	LOST RIVER (OSRW)	IMPAIRED BIOTIC COMMUNITIES

WHITE RIVER, EAST FORK	51202081308	MARTIN	INW08D8_03	LOST RIVER (OSRW)	E. COLI
WHITE RIVER, EAST FORK	51202081308	MARTIN	INW08D8_03	LOST RIVER (OSRW)	IMPAIRED BIOTIC COMMUNITIES
WHITE RIVER, EAST FORK	51202081308	MARTIN	INW08D8_T1008	LOST RIVER - UNNAMED TRIBUTARY	E. COLI
WHITE RIVER, EAST FORK	51202081308	MARTIN	INW08D8_T1008	LOST RIVER - UNNAMED TRIBUTARY	IMPAIRED BIOTIC COMMUNITIES
WHITE RIVER, EAST FORK	51202081308	MARTIN	INW08D8_T1009	LOST RIVER - UNNAMED TRIBUTARY	E. COLI
WHITE RIVER, EAST FORK	51202081308	MARTIN	INW08D8_T1009	LOST RIVER - UNNAMED TRIBUTARY	IMPAIRED BIOTIC COMMUNITIES
WHITE RIVER, EAST FORK	51202081308	MARTIN	INW08D8_T1010	LOST RIVER - UNNAMED TRIBUTARY	E. COLI
WHITE RIVER, EAST FORK	51202081308	MARTIN	INW08D8_T1010	LOST RIVER - UNNAMED TRIBUTARY	IMPAIRED BIOTIC COMMUNITIES
WHITE RIVER, EAST FORK	51202081308	MARTIN	INW08D8_T1011	LOST RIVER - UNNAMED TRIBUTARY	E. COLI
WHITE RIVER, EAST FORK	51202081308	MARTIN	INW08D8_T1011	LOST RIVER - UNNAMED TRIBUTARY	IMPAIRED BIOTIC COMMUNITIES
WHITE RIVER, EAST FORK	51202081402	LAWRENCE	INW08E2_02	BEAVER CREEK	IMPAIRED BIOTIC COMMUNITIES
WHITE RIVER, EAST FORK	51202081402	LAWRENCE	INW08E2_03	BEAVER CREEK	IMPAIRED BIOTIC COMMUNITIES
WHITE RIVER, EAST FORK	51202081402	LAWRENCE	INW08E2_04	BEAVER CREEK	IMPAIRED BIOTIC COMMUNITIES
WHITE RIVER, EAST FORK	51202081402	LAWRENCE	INW08E2_05	BEAVER CREEK	IMPAIRED BIOTIC COMMUNITIES
WHITE RIVER, EAST FORK	51202081402	LAWRENCE	INW08E2_06	BEAVER CREEK	IMPAIRED BIOTIC COMMUNITIES
WHITE RIVER, EAST FORK	51202081402	LAWRENCE	INW08E2_T1007	BEAVER CREEK - UNNAMED TRIBUTARY (PRUETT HOLLOW)	IMPAIRED BIOTIC COMMUNITIES
WHITE RIVER, EAST FORK	51202081402	LAWRENCE	INW08E2_T1008	BEAVER CREEK - UNNAMED TRIBUTARY (BURTON HOLLOW)	IMPAIRED BIOTIC COMMUNITIES
WHITE RIVER, EAST FORK	51202081402	LAWRENCE	INW08E2_T1009	BEAVER CREEK - UNNAMED TRIBUTARY	IMPAIRED BIOTIC COMMUNITIES
WHITE RIVER, EAST FORK	51202081402	LAWRENCE	INW08E2_T1010	BEAVER CREEK - UNNAMED TRIBUTARY	IMPAIRED BIOTIC COMMUNITIES
WHITE RIVER, EAST FORK	51202081402	LAWRENCE	INW08E2_T1011	BEAVER CREEK - UNNAMED TRIBUTARY	IMPAIRED BIOTIC COMMUNITIES
WHITE RIVER, EAST FORK	51202081402	LAWRENCE	INW08E2_T1012	BEAVER CREEK - UNNAMED TRIBUTARY	IMPAIRED BIOTIC COMMUNITIES
WHITE RIVER, EAST FORK	51202081403	MARTIN	INW08E3_02	BEAVER CREEK	DISSOLVED OXYGEN
WHITE RIVER, EAST FORK	51202081403	MARTIN	INW08E3_03	BEAVER CREEK	DISSOLVED OXYGEN
WHITE RIVER, EAST FORK	51202081403	MARTIN	INW08E3_04	BEAVER CREEK	DISSOLVED OXYGEN
WHITE RIVER, EAST FORK	51202081403	MARTIN	INW08E3_T1007	DEEP CUT LAKE INLET	DISSOLVED OXYGEN
WHITE RIVER, EAST FORK	51202081403	MARTIN	INW08E3_T1007A	DEEP CUT LAKE INLET	DISSOLVED OXYGEN
WHITE RIVER, EAST FORK	51202081404	MARTIN	INW08E4_03	EAST FORK WHITE RIVER	PCBS (FISH TISSUE)

WHITE RIVER, EAST FORK	51202081404	MARTIN	INW08E4_03	EAST FORK WHITE RIVER	TOTAL MERCURY (FISH TISSUE)
WHITE RIVER, EAST FORK	51202081404	MARTIN	INW08E4_04	EAST FORK WHITE RIVER	PCBS (FISH TISSUE)
WHITE RIVER, EAST FORK	51202081404	MARTIN	INW08E4_T1008	NUBBIN RIDGE BRANCH	PCBS (FISH TISSUE)
WHITE RIVER, EAST FORK	51202081406	MARTIN	INW08E6_02	EAST FORK WHITE RIVER	IMPAIRED BIOTIC COMMUNITIES
WHITE RIVER, EAST FORK	51202081406	MARTIN	INW08E6_02	EAST FORK WHITE RIVER	PCBS (FISH TISSUE)
WHITE RIVER, EAST FORK	51202081406	MARTIN	INW08E6_03	EAST FORK WHITE RIVER	IMPAIRED BIOTIC COMMUNITIES
WHITE RIVER, EAST FORK	51202081406	MARTIN	INW08E6_03	EAST FORK WHITE RIVER	PCBS (FISH TISSUE)
WHITE RIVER, EAST FORK	51202081406	MARTIN	INW08E6_04	EAST FORK WHITE RIVER	IMPAIRED BIOTIC COMMUNITIES
WHITE RIVER, EAST FORK	51202081406	MARTIN	INW08E6_04	EAST FORK WHITE RIVER	PCBS (FISH TISSUE)
WHITE RIVER, EAST FORK	51202081406	MARTIN	INW08E6_05	EAST FORK WHITE RIVER	IMPAIRED BIOTIC COMMUNITIES
WHITE RIVER, EAST FORK	51202081406	MARTIN	INW08E6_05	EAST FORK WHITE RIVER	PCBS (FISH TISSUE)
WHITE RIVER, EAST FORK	51202081406	MARTIN	INW08E6_06	EAST FORK WHITE RIVER	IMPAIRED BIOTIC COMMUNITIES
WHITE RIVER, EAST FORK	51202081406	MARTIN	INW08E6_06	EAST FORK WHITE RIVER	PCBS (FISH TISSUE)
WHITE RIVER, EAST FORK	51202081407	MARTIN	INW08E7_02	EAST FORK WHITE RIVER	PCBS (FISH TISSUE)
WHITE RIVER, EAST FORK	51202081407	MARTIN	INW08E7_03	EAST FORK WHITE RIVER	PCBS (FISH TISSUE)
WHITE RIVER, EAST FORK	51202081502	DUBOIS	INW08F2_02	LOWER EAST FORK WHITE RIVER	E. COLI
WHITE RIVER, EAST FORK	51202081502	MARTIN	INW08F2_02	LOWER EAST FORK WHITE RIVER	IMPAIRED BIOTIC COMMUNITIES
WHITE RIVER, EAST FORK	51202081502	MARTIN	INW08F2_02	LOWER EAST FORK WHITE RIVER	PCBS (FISH TISSUE)
WHITE RIVER, EAST FORK	51202081502	MARTIN	INW08F2_03	LOWER EAST FORK WHITE RIVER	IMPAIRED BIOTIC COMMUNITIES
WHITE RIVER, EAST FORK	51202081502	MARTIN	INW08F2_03	LOWER EAST FORK WHITE RIVER	PCBS (FISH TISSUE)
WHITE RIVER, EAST FORK	51202081502	DUBOIS	INW08F2_03	LOWER EAST FORK WHITE RIVER	E. COLI
WHITE RIVER, EAST FORK	51202081504	DUBOIS	INW08F4_03	EAST FORK WHITE RIVER	PCBS (FISH TISSUE)
WHITE RIVER, EAST FORK	51202081504	DUBOIS	INW08F4_04	EAST FORK WHITE RIVER	PCBS (FISH TISSUE)
WHITE RIVER, EAST FORK	51202081504	DAVIESS	INW08F4_T1003	SUGAR CREEK	DISSOLVED OXYGEN
WHITE RIVER, EAST FORK	51202081504	DAVIESS	INW08F4_T1003	SUGAR CREEK	E. COLI
WHITE RIVER, EAST FORK	51202081504	DAVIESS	INW08F4_T1004	SUGAR CREEK, EAST FORK	DISSOLVED OXYGEN
WHITE RIVER, EAST FORK	51202081504	DAVIESS	INW08F4_T1004	SUGAR CREEK, EAST FORK	E. COLI
WHITE RIVER, EAST FORK	51202081504	DAVIESS	INW08F4_T1005	WEST FORK SUGAR CREEK	DISSOLVED OXYGEN
WHITE RIVER, EAST FORK	51202081504	DAVIESS	INW08F4_T1005	WEST FORK SUGAR CREEK	E. COLI
WHITE RIVER, EAST FORK	51202081504	DAVIESS	INW08F4_T1006	WEST FORK SUGAR CREEK	DISSOLVED OXYGEN
WHITE RIVER, EAST FORK	51202081504	DAVIESS	INW08F4_T1006	WEST FORK SUGAR CREEK	E. COLI
WHITE RIVER, EAST FORK	51202081506	DUBOIS	INW08F6_02	EAST FORK WHITE RIVER	PCBS (FISH TISSUE)
WHITE RIVER, EAST FORK	51202081506	DUBOIS	INW08F6_03	EAST FORK WHITE RIVER	PCBS (FISH TISSUE)
WHITE RIVER,	51202081506	DUBOIS	INW08F6_04	EAST FORK WHITE	PCBS (FISH TISSUE)

EAST FORK				RIVER	
WHITE RIVER, EAST FORK	51202081506	DUBOIS	INW08F6_T1007	EAST FORK WHITE RIVER - UNNAMED TRIBUTARY	PCBS (FISH TISSUE)
WHITE RIVER, EAST FORK	51202081508	PIKE	INW08F8_02	EAST FORK WHITE RIVER	PCBS (FISH TISSUE)
WHITE RIVER, EAST FORK	51202081508	PIKE	INW08F8_03	EAST FORK WHITE RIVER	PCBS (FISH TISSUE)
WHITE RIVER, EAST FORK	51202081508	PIKE	INW08F8_04	EAST FORK WHITE RIVER	PCBS (FISH TISSUE)
WHITE RIVER, EAST FORK	51202081508	PIKE	INW08F8_05	EAST FORK WHITE RIVER	PCBS (FISH TISSUE)
WHITE RIVER, EAST FORK	51202081508	PIKE	INW08F8_06	EAST FORK WHITE RIVER	PCBS (FISH TISSUE)
WHITE RIVER, EAST FORK	51202081509	PIKE	INW08F9_02	EAST FORK WHTIE RIVER	PCBS (FISH TISSUE)
WHITE RIVER, EAST FORK	51202081509	PIKE	INW08F9_03	EAST FORK WHTIE RIVER	PCBS (FISH TISSUE)

APPENDIX 10
Indiana's Draft 2018 303(d) List of Impaired Waters
(Category 5 of Indiana's Consolidated Listing of All Waters)

BASIN	HYDROLOGIC UNIT CODE	COUNTY	ASSESSMENT UNIT ID	ASSESSMENT UNIT NAME	CAUSE OF IMPAIRMENT
GREAT LAKES	41000030401	STEUBEN	INA0341_01	WEST BRANCH FISH CREEK	IMPAIRED BIOTIC COMMUNITIES
GREAT LAKES	41000030401	STEUBEN	INA0341_02	WEST BRANCH FISH CREEK	IMPAIRED BIOTIC COMMUNITIES
GREAT LAKES	41000030405	STEUBEN	INA0345_02	FISH CREEK	IMPAIRED BIOTIC COMMUNITIES
GREAT LAKES	41000030405	STEUBEN	INA0345_02	FISH CREEK	DISSOLVED OXYGEN
GREAT LAKES	41000030405	STEUBEN	INA0345_02	FISH CREEK	E. COLI
GREAT LAKES	41000030405	STEUBEN	INA0345_03	FISH CREEK	E. COLI
GREAT LAKES	41000030405	STEUBEN	INA0345_03	FISH CREEK	IMPAIRED BIOTIC COMMUNITIES
GREAT LAKES	41000030405	STEUBEN	INA0345_03	FISH CREEK	DISSOLVED OXYGEN
GREAT LAKES	41000030405	STEUBEN	INA0345_04	FISH CREEK	DISSOLVED OXYGEN
GREAT LAKES	41000030405	STEUBEN	INA0345_04	FISH CREEK	E. COLI
GREAT LAKES	41000030405	STEUBEN	INA0345_04	FISH CREEK	IMPAIRED BIOTIC COMMUNITIES
GREAT LAKES	41000030406	DEKALB	INA0346_02	FISH CREEK	E. COLI
GREAT LAKES	41000030502	DEKALB	INA0352_03	BIG RUN	E. COLI
GREAT LAKES	41000030502	DEKALB	INA0352_04	BIG RUN	IMPAIRED BIOTIC COMMUNITIES
GREAT LAKES	41000030502	DEKALB	INA0352_05	BIG RUN	IMPAIRED BIOTIC COMMUNITIES
GREAT LAKES	41000030505	DEKALB	INA0355_01	ST. JOSEPH RIVER	PCBS (FISH TISSUE)
GREAT LAKES	41000030506	DEKALB	INA0356_03	ST. JOSEPH RIVER	PCBS (FISH TISSUE)
GREAT LAKES	41000030602	DEKALB	INA0362_05	CEDAR CREEK	NUTRIENTS
GREAT LAKES	41000030602	DEKALB	INA0362_05	CEDAR CREEK	E. COLI
GREAT LAKES	41000030602	DEKALB	INA0362_06	CEDAR CREEK	E. COLI
GREAT LAKES	41000030602	DEKALB	INA0362_06	CEDAR CREEK	NUTRIENTS
GREAT LAKES	41000030603	DEKALB	INA0363_T1001	MATSON DITCH -	E. COLI

				UNNAMED TRIBUTARY	
GREAT LAKES	41000030604	DEKALB	INA0364_01	CEDAR CREEK	PCBS (FISH TISSUE)
GREAT LAKES	41000030604	DEKALB	INA0364_02	CEDAR CREEK	PCBS (FISH TISSUE)
GREAT LAKES	41000030604	DEKALB	INA0364_03	CEDAR CREEK	PCBS (FISH TISSUE)
GREAT LAKES	41000030604	DEKALB	INA0364_04	CEDAR CREEK	PCBS (FISH TISSUE)
GREAT LAKES	41000030604	DEKALB	INA0364_05	CEDAR CREEK	PCBS (FISH TISSUE)
GREAT LAKES	41000030604	DEKALB	INA0364_06	CEDAR CREEK	PCBS (FISH TISSUE)
GREAT LAKES	41000030604	DEKALB	INA0364_T1001	SMITH DITCH	IMPAIRED BIOTIC COMMUNITIES
GREAT LAKES	41000030702	DEKALB	INA0372_T1001	PECKHART DITCH	DISSOLVED OXYGEN
GREAT LAKES	41000030702	DEKALB	INA0372_T1001	PECKHART DITCH	IMPAIRED BIOTIC COMMUNITIES
GREAT LAKES	41000030702	DEKALB	INA0372_T1004	PECKHART DITCH	DISSOLVED OXYGEN
GREAT LAKES	41000030702	DEKALB	INA0372_T1004	PECKHART DITCH	E. COLI
GREAT LAKES	41000030702	DEKALB	INA0372_T1004	PECKHART DITCH	IMPAIRED BIOTIC COMMUNITIES
GREAT LAKES	41000030704	NOBLE	INA0374_T1011	BILGER DITCH	E. COLI
GREAT LAKES	41000030704	NOBLE	INA0374_T1011A	BILGER DITCH	E. COLI
GREAT LAKES	41000030707	DEKALB	INA0377_01	CEDAR CREEK	PCBS (FISH TISSUE)
GREAT LAKES	41000030707	DEKALB	INA0377_02	CEDAR CREEK	PCBS (FISH TISSUE)
GREAT LAKES	41000030707	DEKALB	INA0377_05	CEDAR CREEK (OSRW)	E. COLI
GREAT LAKES	41000030707	DEKALB	INA0377_05	CEDAR CREEK (OSRW)	IMPAIRED BIOTIC COMMUNITIES
GREAT LAKES	41000030707	DEKALB	INA0377_05	CEDAR CREEK (OSRW)	PCBS (FISH TISSUE)
GREAT LAKES	41000030707	ALLEN	INA0377_06	CEDAR CREEK (OSRW)	E. COLI
GREAT LAKES	41000030707	ALLEN	INA0377_06	CEDAR CREEK (OSRW)	PCBS (FISH TISSUE)
GREAT LAKES	41000030707	ALLEN	INA0377_06	CEDAR CREEK (OSRW)	IMPAIRED BIOTIC COMMUNITIES
GREAT LAKES	41000030707	ALLEN	INA0377_07	CEDAR CREEK (OSRW)	E. COLI
GREAT LAKES	41000030707	ALLEN	INA0377_07	CEDAR CREEK (OSRW)	IMPAIRED BIOTIC COMMUNITIES
GREAT LAKES	41000030707	ALLEN	INA0377_07	CEDAR CREEK (OSRW)	PCBS (FISH TISSUE)
GREAT LAKES	41000030707	ALLEN	INA0377_T1009	CEDAR CREEK - UNNAMED TRIBUTARY	E. COLI
GREAT LAKES	41000030707	ALLEN	INA0377_T1009	CEDAR CREEK - UNNAMED TRIBUTARY	IMPAIRED BIOTIC COMMUNITIES
GREAT LAKES	41000030707	ALLEN	INA0377_T1009	CEDAR CREEK - UNNAMED TRIBUTARY	PCBS (FISH TISSUE)
GREAT LAKES	41000030707	ALLEN	INA0377_T1010	CEDAR CREEK - UNNAMED TRIBUTARY	PCBS (FISH TISSUE)
GREAT LAKES	41000030707	ALLEN	INA0377_T1010	CEDAR CREEK - UNNAMED TRIBUTARY	E. COLI
GREAT LAKES	41000030707	ALLEN	INA0377_T1010	CEDAR CREEK - UNNAMED TRIBUTARY	IMPAIRED BIOTIC COMMUNITIES
GREAT LAKES	41000030707	ALLEN	INA0377_T1011	CEDAR CREEK - UNNAMED TRIBUTARY	PCBS (FISH TISSUE)

GREAT LAKES	41000030707	ALLEN	INA0377_T1011	CEDAR CREEK - UNNAMED TRIBUTARY	IMPAIRED BIOTIC COMMUNITIES
GREAT LAKES	41000030707	ALLEN	INA0377_T1011	CEDAR CREEK - UNNAMED TRIBUTARY	E. COLI
GREAT LAKES	41000030802	DEKALB	INA0382_01	ST. JOSEPH RIVER	PCBS (FISH TISSUE)
GREAT LAKES	41000030803	ALLEN	INA0383_02	ST. JOSEPH RIVER	E. COLI
GREAT LAKES	41000030806	ALLEN	INA0386_03	ST. JOSEPH RIVER	PCBS (FISH TISSUE)
GREAT LAKES	41000030806	ALLEN	INA0386_04	ST. JOSEPH RIVER	IMPAIRED BIOTIC COMMUNITIES
GREAT LAKES	41000030806	ALLEN	INA0386_04	ST. JOSEPH RIVER	PCBS (FISH TISSUE)
GREAT LAKES	41000030806	ALLEN	INA0386_05	ST. JOSEPH RIVER (PWS)	PCBS (FISH TISSUE)
GREAT LAKES	41000030806	ALLEN	INA0386_06	ST. JOSEPH RIVER	PCBS (FISH TISSUE)
GREAT LAKES	4100003020010	STEUBEN	INA03P1002_00	CLEAR LAKE	TOTAL MERCURY (FISH TISSUE)
GREAT LAKES	4100003020010	STEUBEN	INA03P1002_00	CLEAR LAKE	PCBS (FISH TISSUE)
GREAT LAKES	4100003050040	STEUBEN	INA03P1011_00	HAMILTON LAKE	PCBS (FISH TISSUE)
GREAT LAKES	4100003050040	STEUBEN	INA03P1011_00	HAMILTON LAKE	PHOSPHORUS
GREAT LAKES	4100003070050	ALLEN	INA03P1024_00	CEDARVILLE RESERVOIR	ALGAE
GREAT LAKES	4100003070050	ALLEN	INA03P1024_00	CEDARVILLE RESERVOIR	E. COLI
GREAT LAKES	4100003070050	ALLEN	INA03P1024_00	CEDARVILLE RESERVOIR	PCBS (FISH TISSUE)
GREAT LAKES	4100003070050	ALLEN	INA03P1024_00	CEDARVILLE RESERVOIR	TASTE AND ODOR
GREAT LAKES	4100003100040	ALLEN	INA03P1044_00	ST. JOSEPH RESERVOIR	E. COLI
GREAT LAKES	4100003100040	ALLEN	INA03P1044_00	ST. JOSEPH RESERVOIR	PCBS (FISH TISSUE)
GREAT LAKES	41000040305	ADAMS	INA0435_01	ST. MARY'S RIVER	IMPAIRED BIOTIC COMMUNITIES
GREAT LAKES	41000040305	ADAMS	INA0435_T1001	ST. MARY'S RIVER - UNNAMED TRIBUTARY	IMPAIRED BIOTIC COMMUNITIES
GREAT LAKES	41000040402	ADAMS	INA0442_01	GATES DITCH	NUTRIENTS
GREAT LAKES	41000040403	ADAMS	INA0443_T1002	FUCH DITCH	IMPAIRED BIOTIC COMMUNITIES
GREAT LAKES	41000040403	ADAMS	INA0443_T1002	FUCH DITCH	NUTRIENTS
GREAT LAKES	41000040406	ADAMS	INA0446_T1004	MARTZ CREEK	NUTRIENTS
GREAT LAKES	41000040406	ADAMS	INA0446_T1005	RUPPERT DITCH	NUTRIENTS
GREAT LAKES	41000040407	ADAMS	INA0447_01	BORUM RUN	IMPAIRED BIOTIC COMMUNITIES
GREAT LAKES	41000040407	ADAMS	INA0447_T1004	BLUHM DITCH	IMPAIRED BIOTIC COMMUNITIES
GREAT LAKES	41000040407	ADAMS	INA0447_T1005	HAHNERT DITCH	IMPAIRED BIOTIC COMMUNITIES
GREAT LAKES	41000040407	ADAMS	INA0447_T1006	HESSLER DITCH	IMPAIRED BIOTIC COMMUNITIES
GREAT LAKES	41000040407	ADAMS	INA0447_T1007	MILLER DITCH	IMPAIRED BIOTIC COMMUNITIES
GREAT LAKES	41000040408	ADAMS	INA0448_01	ST. MARYS RIVER	NUTRIENTS

GREAT LAKES	41000040408	ADAMS	INA0448_02	ST. MARYS RIVER	NUTRIENTS
GREAT LAKES	41000040408	ADAMS	INA0448_T1006	AYERS DITCH	IMPAIRED BIOTIC COMMUNITIES
GREAT LAKES	41000040408	ADAMS	INA0448_T1007	BROWN DITCH	IMPAIRED BIOTIC COMMUNITIES
GREAT LAKES	41000040408	ADAMS	INA0448_T1008	KOOS DITCH	DISSOLVED OXYGEN
GREAT LAKES	41000040504	ADAMS	INA0454_02	ST. MARYS RIVER	IMPAIRED BIOTIC COMMUNITIES
GREAT LAKES	41000040504	ADAMS	INA0454_02	ST. MARYS RIVER	NUTRIENTS
GREAT LAKES	41000040504	ADAMS	INA0454_03	ST. MARYS RIVER	IMPAIRED BIOTIC COMMUNITIES
GREAT LAKES	41000040504	ADAMS	INA0454_03	ST. MARYS RIVER	NUTRIENTS
GREAT LAKES	41000040604	ALLEN	INA0464_01	ST. MARYS RIVER	NUTRIENTS
GREAT LAKES	41000040604	ALLEN	INA0464_02	ST. MARYS RIVER	NUTRIENTS
GREAT LAKES	41000040604	ALLEN	INA0464_03	ST. MARYS RIVER	NUTRIENTS
GREAT LAKES	41000040605	ALLEN	INA0465_03	SPY RUN CREEK	IMPAIRED BIOTIC COMMUNITIES
GREAT LAKES	41000040605	ALLEN	INA0465_T1003	LOWTHER NEUHAUS DITCH	IMPAIRED BIOTIC COMMUNITIES
GREAT LAKES	41000040606	ALLEN	INA0466_01	ST. MARYS RIVER	NUTRIENTS
GREAT LAKES	41000040606	ALLEN	INA0466_02	ST. MARYS RIVER	PCBS (FISH TISSUE)
GREAT LAKES	41000040606	ALLEN	INA0466_02	ST. MARYS RIVER	NUTRIENTS
GREAT LAKES	41000040606	ALLEN	INA0466_03	ST. MARYS RIVER	PCBS (FISH TISSUE)
GREAT LAKES	41000040606	ALLEN	INA0466_03	ST. MARYS RIVER	NUTRIENTS
GREAT LAKES	41000040606	ALLEN	INA0466_04	ST. MARYS RIVER	PCBS (FISH TISSUE)
GREAT LAKES	41000040606	ALLEN	INA0466_04	ST. MARYS RIVER	NUTRIENTS
GREAT LAKES	41000040606	ALLEN	INA0466_05	ST. MARYS RIVER	PCBS (FISH TISSUE)
GREAT LAKES	41000040606	ALLEN	INA0466_05	ST. MARYS RIVER	NUTRIENTS
GREAT LAKES	41000040606	ALLEN	INA0466_06	ST. MARYS RIVER	NUTRIENTS
GREAT LAKES	41000040606	ALLEN	INA0466_06	ST. MARYS RIVER	PCBS (FISH TISSUE)
GREAT LAKES	41000040606	ALLEN	INA0466_07	ST. MARYS RIVER	PCBS (FISH TISSUE)
GREAT LAKES	41000040606	ALLEN	INA0466_07	ST. MARYS RIVER	NUTRIENTS
GREAT LAKES	41000040606	ALLEN	INA0466_08	ST. MARYS RIVER	PCBS (FISH TISSUE)
GREAT LAKES	41000040606	ALLEN	INA0466_08	ST. MARYS RIVER	NUTRIENTS
GREAT LAKES	41000050102	ALLEN	INA0512_01	MAUMEE RIVER	PCBS (FISH TISSUE)
GREAT LAKES	41000050102	ALLEN	INA0512_01	MAUMEE RIVER	NUTRIENTS
GREAT LAKES	41000050102	ALLEN	INA0512_01	MAUMEE RIVER	IMPAIRED BIOTIC COMMUNITIES
GREAT LAKES	41000050102	ALLEN	INA0512_02	MAUMEE RIVER	PCBS (FISH TISSUE)
GREAT LAKES	41000050102	ALLEN	INA0512_02	MAUMEE RIVER	NUTRIENTS
GREAT LAKES	41000050102	ALLEN	INA0512_02	MAUMEE RIVER	IMPAIRED BIOTIC COMMUNITIES
GREAT LAKES	41000050102	ALLEN	INA0512_03	MAUMEE RIVER	PCBS (FISH TISSUE)
GREAT LAKES	41000050102	ALLEN	INA0512_03	MAUMEE RIVER	NUTRIENTS
GREAT LAKES	41000050102	ALLEN	INA0512_04	MAUMEE RIVER	NUTRIENTS
GREAT LAKES	41000050102	ALLEN	INA0512_04	MAUMEE RIVER	PCBS (FISH

					TISSUE)
GREAT LAKES	41000050102	ALLEN	INA0512_05	MAUMEE RIVER	PCBS (FISH TISSUE)
GREAT LAKES	41000050102	ALLEN	INA0512_05	MAUMEE RIVER	NUTRIENTS
GREAT LAKES	41000050103	ALLEN	INA0513_01	MAUMEE RIVER	PCBS (FISH TISSUE)
GREAT LAKES	41000050103	ALLEN	INA0513_01	MAUMEE RIVER	IMPAIRED BIOTIC COMMUNITIES
GREAT LAKES	41000050104	ALLEN	INA0514_02	BLACK CREEK	NUTRIENTS
GREAT LAKES	41000050104	ALLEN	INA0514_02	BLACK CREEK	IMPAIRED BIOTIC COMMUNITIES
GREAT LAKES	41000050104	ALLEN	INA0514_02	BLACK CREEK	E. COLI
GREAT LAKES	41000050104	ALLEN	INA0514_03	BLACK CREEK	E. COLI
GREAT LAKES	41000050104	ALLEN	INA0514_03	BLACK CREEK	IMPAIRED BIOTIC COMMUNITIES
GREAT LAKES	41000050104	ALLEN	INA0514_03	BLACK CREEK	NUTRIENTS
GREAT LAKES	41000050104	ALLEN	INA0514_T1001	BLACK CREEK	E. COLI
GREAT LAKES	41000050104	ALLEN	INA0514_T1002	BLACK CREEK - UNNAMED TRIBUTARY	E. COLI
GREAT LAKES	41000050105	ALLEN	INA0515_01	MAUMEE RIVER	PCBS (FISH TISSUE)
GREAT LAKES	41000050105	ALLEN	INA0515_02	MAUMEE RIVER	PCBS (FISH TISSUE)
GREAT LAKES	41000050105	ALLEN	INA0515_02	MAUMEE RIVER	NUTRIENTS
GREAT LAKES	41000050106	ALLEN	INA0516_01	MAUMEE RIVER	PCBS (FISH TISSUE)
GREAT LAKES	41000050106	ALLEN	INA0516_01	MAUMEE RIVER	NUTRIENTS
GREAT LAKES	41000050202	ALLEN	INA0522_03	MAUMEE RIVER	NUTRIENTS
GREAT LAKES	41000050202	ALLEN	INA0522_03	MAUMEE RIVER	PCBS (FISH TISSUE)
GREAT LAKES	41000050202	ALLEN	INA0522_04	MAUMEE RIVER	NUTRIENTS
GREAT LAKES	41000050202	ALLEN	INA0522_04	MAUMEE RIVER	PCBS (FISH TISSUE)
GREAT LAKES	41000050202	ALLEN	INA0522_T1002	HAMM INTERCEPTOR DITCH	NUTRIENTS
GREAT LAKES	41000050202	ALLEN	INA0522_T1002	HAMM INTERCEPTOR DITCH	IMPAIRED BIOTIC COMMUNITIES
GREAT LAKES	41000050203	ALLEN	INA0523_01	HAMM INTERCEPTOR DITCH	NUTRIENTS
GREAT LAKES	41000050203	ALLEN	INA0523_01	HAMM INTERCEPTOR DITCH	IMPAIRED BIOTIC COMMUNITIES
GREAT LAKES	41000050203	ALLEN	INA0523_T1001	SOWERS DITCH	NUTRIENTS
GREAT LAKES	41000050203	ALLEN	INA0523_T1001	SOWERS DITCH	IMPAIRED BIOTIC COMMUNITIES
GREAT LAKES	41000050203	ALLEN	INA0523_T1002	JACKSON NUMBER TWO DITCH	NUTRIENTS
GREAT LAKES	41000050203	ALLEN	INA0523_T1002	JACKSON NUMBER TWO DITCH	IMPAIRED BIOTIC COMMUNITIES
GREAT LAKES	41000050203	ALLEN	INA0523_T1003	JACKSON DITCH	NUTRIENTS
GREAT LAKES	41000050203	ALLEN	INA0523_T1003	JACKSON DITCH	IMPAIRED BIOTIC COMMUNITIES
GREAT LAKES	41000050203	ALLEN	INA0523_T1005	KNAPP DITCH	NUTRIENTS
GREAT LAKES	41000050203	ALLEN	INA0523_T1005	KNAPP DITCH	IMPAIRED BIOTIC COMMUNITIES
GREAT LAKES	41000050203	ALLEN	INA0523_T1007	HAMM DITCH	E. COLI
GREAT LAKES	41000050203	ALLEN	INA0523_T1007A	HAMM DITCH	E. COLI

GREAT LAKES	41000050203	ALLEN	INA0523_T1008	WANN DITCH	E. COLI
GREAT LAKES	41000071203	ALLEN	INA07C3_T1006	GROMEAUX DITCH	IMPAIRED BIOTIC COMMUNITIES
GREAT LAKES	41000071204	ALLEN	INA07C4_01	FLATROCK CREEK	IMPAIRED BIOTIC COMMUNITIES
GREAT LAKES	41000071204	ALLEN	INA07C4_03	FLATROCK CREEK	DISSOLVED OXYGEN
GREAT LAKES	41000071204	ALLEN	INA07C4_03	FLATROCK CREEK	IMPAIRED BIOTIC COMMUNITIES
GREAT LAKES	41000071204	ALLEN	INA07C4_T1003	BROWN DITCH	IMPAIRED BIOTIC COMMUNITIES
GREAT LAKES	41000071204	ALLEN	INA07C4_T1004	BROWN DITCH	IMPAIRED BIOTIC COMMUNITIES
UPPER WABASH RIVER	51201010403	JAY	INB0143_01	BEAR CREEK	E. COLI
UPPER WABASH RIVER	51201010501	JAY	INB0151_02	WABASH RIVER	PCBS (FISH TISSUE)
UPPER WABASH RIVER	51201010501	JAY	INB0151_02	WABASH RIVER	IMPAIRED BIOTIC COMMUNITIES
UPPER WABASH RIVER	51201010502	ADAMS	INB0152_04	WABASH RIVER	E. COLI
UPPER WABASH RIVER	51201010502	ADAMS	INB0152_04	WABASH RIVER	NUTRIENTS
UPPER WABASH RIVER	51201010502	ADAMS	INB0152_04	WABASH RIVER	PCBS (FISH TISSUE)
UPPER WABASH RIVER	51201010502	ADAMS	INB0152_05	WABASH RIVER	E. COLI
UPPER WABASH RIVER	51201010502	ADAMS	INB0152_05	WABASH RIVER	NUTRIENTS
UPPER WABASH RIVER	51201010502	ADAMS	INB0152_05	WABASH RIVER	PCBS (FISH TISSUE)
UPPER WABASH RIVER	51201010502	JAY	INB0152_T1004	WABASH RIVER - UNNAMED TRIBUTARY	NUTRIENTS
UPPER WABASH RIVER	51201010502	JAY	INB0152_T1004	WABASH RIVER - UNNAMED TRIBUTARY	E. COLI
UPPER WABASH RIVER	51201010502	JAY	INB0152_T1005	SWITZER DITCH	NUTRIENTS
UPPER WABASH RIVER	51201010502	JAY	INB0152_T1005	SWITZER DITCH	E. COLI
UPPER WABASH RIVER	51201010502	ADAMS	INB0152_T1006	BREWSTER DITCH	NUTRIENTS
UPPER WABASH RIVER	51201010502	ADAMS	INB0152_T1006	BREWSTER DITCH	E. COLI
UPPER WABASH RIVER	51201010601	ADAMS	INB0161_02	WABASH RIVER	PCBS (FISH TISSUE)
UPPER WABASH RIVER	51201010602	ADAMS	INB0162_01	WABASH RIVER	PCBS (FISH TISSUE)
UPPER WABASH RIVER	51201010603	WELLS	INB0163_02	SIXMILE CREEK	E. COLI
UPPER WABASH RIVER	51201010603	WELLS	INB0163_03	SIXMILE CREEK	E. COLI
UPPER WABASH RIVER	51201010604	WELLS	INB0164_02	WABASH RIVER	PCBS (FISH TISSUE)
UPPER WABASH RIVER	51201010604	WELLS	INB0164_03	WABASH RIVER	PCBS (FISH TISSUE)
UPPER WABASH RIVER	51201010701	WELLS	INB0171_01	ROCK CREEK	E. COLI
UPPER WABASH RIVER	51201010701	WELLS	INB0171_01	ROCK CREEK	IMPAIRED BIOTIC COMMUNITIES
UPPER WABASH RIVER	51201010702	WELLS	INB0172_01	MOSSBURG DITCH	IMPAIRED BIOTIC

					COMMUNITIES
UPPER WABASH RIVER	51201010702	WELLS	INB0172_01	MOSSBURG DITCH	E. COLI
UPPER WABASH RIVER	51201010702	WELLS	INB0172_T1005	PALMER DITCH	E. COLI
UPPER WABASH RIVER	51201010702	WELLS	INB0172_T1006	CLARK DITCH	E. COLI
UPPER WABASH RIVER	51201010702	WELLS	INB0172_T1007	STEVENS DITCH	E. COLI
UPPER WABASH RIVER	51201010704	WELLS	INB0174_01	ROCK CREEK	PCBS (FISH TISSUE)
UPPER WABASH RIVER	51201010704	WELLS	INB0174_01	ROCK CREEK	E. COLI
UPPER WABASH RIVER	51201010704	HUNTINGTON	INB0174_02	ROCK CREEK	PCBS (FISH TISSUE)
UPPER WABASH RIVER	51201010704	WELLS	INB0174_T1006	WHITELOCK DITCH	PCBS (FISH TISSUE)
UPPER WABASH RIVER	51201010704	WELLS	INB0174_T1007	REDDING DITCH	PCBS (FISH TISSUE)
UPPER WABASH RIVER	51201010704	HUNTINGTON	INB0174_T1008	ROCK CREEK - UNNAMED TRIBUTARY	PCBS (FISH TISSUE)
UPPER WABASH RIVER	51201010704	HUNTINGTON	INB0174_T1009	ELKENBERRY DITCH	PCBS (FISH TISSUE)
UPPER WABASH RIVER	51201010801	WELLS	INB0181_01	WABASH RIVER	PCBS (FISH TISSUE)
UPPER WABASH RIVER	51201010801	WELLS	INB0181_01	WABASH RIVER	NUTRIENTS
UPPER WABASH RIVER	51201010801	WELLS	INB0181_01	WABASH RIVER	E. COLI
UPPER WABASH RIVER	51201010902	WELLS	INB0192_01	EIGHTMILE CREEK	IMPAIRED BIOTIC COMMUNITIES
UPPER WABASH RIVER	51201010902	WELLS	INB0192_01	EIGHTMILE CREEK	E. COLI
UPPER WABASH RIVER	51201010904	HUNTINGTON	INB0194_01	EIGHTMILE CREEK	IMPAIRED BIOTIC COMMUNITIES
UPPER WABASH RIVER	51201011001	ALLEN	INB01A1_01	SEEGAR DITCH	DISSOLVED OXYGEN
UPPER WABASH RIVER	51201011001	ALLEN	INB01A1_01	SEEGAR DITCH	E. COLI
UPPER WABASH RIVER	51201011001	ALLEN	INB01A1_T1001	SEEGAR DITCH - UNNAMED TRIBUTARY	E. COLI
UPPER WABASH RIVER	51201011001	ALLEN	INB01A1_T1002	SEEGAR DITCH - UNNAMED TRIBUTARY	E. COLI
UPPER WABASH RIVER	51201011005	ALLEN	INB01A5_04	ABOITE CREEK	E. COLI
UPPER WABASH RIVER	51201011005	ALLEN	INB01A5_05	ABOITE CREEK	E. COLI
UPPER WABASH RIVER	51201011005	WHITLEY	INB01A5_T1007	BIG INDIAN CREEK	IMPAIRED BIOTIC COMMUNITIES
UPPER WABASH RIVER	51201011005	WHITLEY	INB01A5_T1007	BIG INDIAN CREEK	E. COLI
UPPER WABASH RIVER	51201011006	HUNTINGTON	INB01A6_02	LITTLE RIVER	IMPAIRED BIOTIC COMMUNITIES
UPPER WABASH RIVER	51201011006	HUNTINGTON	INB01A6_02	LITTLE RIVER	E. COLI
UPPER WABASH RIVER	51201011006	HUNTINGTON	INB01A6_03	LITTLE RIVER	E. COLI
UPPER WABASH RIVER	51201011006	HUNTINGTON	INB01A6_03	LITTLE RIVER	IMPAIRED BIOTIC COMMUNITIES
UPPER WABASH RIVER	51201011006	HUNTINGTON	INB01A6_T1002	CALF CREEK	IMPAIRED BIOTIC COMMUNITIES
UPPER WABASH	51201011006	HUNTINGTON	INB01A6_T1002	CALF CREEK	E. COLI

RIVER					
UPPER WABASH RIVER	51201011006	HUNTINGTON	INB01A6_T1005	ABOITE CREEK - UNNAMED TRIBUTARY	E. COLI
UPPER WABASH RIVER	51201011101	HUNTINGTON	INB01B1_02	FLAT CREEK	E. COLI
UPPER WABASH RIVER	51201011103	HUNTINGTON	INB01B3_01	LITTLE RIVER	NUTRIENTS
UPPER WABASH RIVER	51201011103	HUNTINGTON	INB01B3_01	LITTLE RIVER	E. COLI
UPPER WABASH RIVER	51201011103	HUNTINGTON	INB01B3_T1001	MUD CREEK	IMPAIRED BIOTIC COMMUNITIES
UPPER WABASH RIVER	51201011103	HUNTINGTON	INB01B3_T1001	MUD CREEK	E. COLI
UPPER WABASH RIVER	51201011201	HUNTINGTON	INB01C1_01	WEST BRANCH CLEAR CREEK	NUTRIENTS
UPPER WABASH RIVER	51201011201	HUNTINGTON	INB01C1_01	WEST BRANCH CLEAR CREEK	E. COLI
UPPER WABASH RIVER	51201011302	HUNTINGTON	INB01D2_T1008	NIEMAN CREEK	E. COLI
UPPER WABASH RIVER	51201011303	HUNTINGTON	INB01D3_01	WABASH RIVER	PCBS (FISH TISSUE)
UPPER WABASH RIVER	51201011303	HUNTINGTON	INB01D3_01	WABASH RIVER	IMPAIRED BIOTIC COMMUNITIES
UPPER WABASH RIVER	51201011303	HUNTINGTON	INB01D3_02	WABASH RIVER	PCBS (FISH TISSUE)
UPPER WABASH RIVER	51201011303	HUNTINGTON	INB01D3_03	WABASH RIVER	PCBS (FISH TISSUE)
UPPER WABASH RIVER	51201011305	WABASH	INB01D5_01	WABASH RIVER	PCBS (FISH TISSUE)
UPPER WABASH RIVER	51201011401	WABASH	INB01E1_01	WABASH RIVER	PCBS (FISH TISSUE)
UPPER WABASH RIVER	51201011402	WABASH	INB01E2_02	TREATY CREEK	E. COLI
UPPER WABASH RIVER	51201011402	WABASH	INB01E2_02	TREATY CREEK	IMPAIRED BIOTIC COMMUNITIES
UPPER WABASH RIVER	51201011402	WABASH	INB01E2_03	TREATY CREEK	IMPAIRED BIOTIC COMMUNITIES
UPPER WABASH RIVER	51201011402	WABASH	INB01E2_03	TREATY CREEK	E. COLI
UPPER WABASH RIVER	51201011403	WABASH	INB01E3_02	WABASH RIVER	PCBS (FISH TISSUE)
UPPER WABASH RIVER	51201011403	WABASH	INB01E3_03	WABASH RIVER (SSC)	PCBS (FISH TISSUE)
UPPER WABASH RIVER	51201011403	WABASH	INB01E3_04	WABASH RIVER	PCBS (FISH TISSUE)
UPPER WABASH RIVER	51201011403	WABASH	INB01E3_T1002	WABASH RIVER - UNNAMED TRIBUTARY	PCBS (FISH TISSUE)
UPPER WABASH RIVER	51201011403	WABASH	INB01E3_T1003	WABASH RIVER - UNNAMED TRIBUTARY	PCBS (FISH TISSUE)
UPPER WABASH RIVER	51201011403	WABASH	INB01E3_T1004	WABASH RIVER - UNNAMED TRIBUTARY	PCBS (FISH TISSUE)
UPPER WABASH RIVER	51201011405	WABASH	INB01E5_01	WABASH RIVER	PCBS (FISH TISSUE)
UPPER WABASH RIVER	51201011406	MIAMI	INB01E6_01	WABASH RIVER	PCBS (FISH TISSUE)
UPPER WABASH RIVER	51201011407	MIAMI	INB01E7_01	WABASH RIVER	PCBS (FISH TISSUE)
UPPER WABASH RIVER	51201011502	GRANT	INB01F2_01	PIPE CREEK	IMPAIRED BIOTIC COMMUNITIES
UPPER WABASH RIVER	51201011504	MIAMI	INB01F4_01	HONEY CREEK	E. COLI
UPPER WABASH RIVER	51201011504	MIAMI	INB01F4_01	HONEY CREEK	IMPAIRED BIOTIC

					COMMUNITIES
UPPER WABASH RIVER	51201011504	MIAMI	INB01F4_01	HONEY CREEK	DISSOLVED OXYGEN
UPPER WABASH RIVER	51201011504	MIAMI	INB01F4_01	HONEY CREEK	NUTRIENTS
UPPER WABASH RIVER	51201011505	MIAMI	INB01F5_02	PIPE CREEK	E. COLI
UPPER WABASH RIVER	51201011506	MIAMI	INB01F6_01	PIPE CREEK	E. COLI
UPPER WABASH RIVER	51201011506	MIAMI	INB01F6_T1001	GRAFF DITCH	E. COLI
UPPER WABASH RIVER	51201011506	MIAMI	INB01F6_T1002	LESHER DITCH	E. COLI
UPPER WABASH RIVER	51201011506	MIAMI	INB01F6_T1003	PIPE CREEK - UNNAMED TRIBUTARY	E. COLI
UPPER WABASH RIVER	51201011507	MIAMI	INB01F7_01	PIPE CREEK	PCBS (FISH TISSUE)
UPPER WABASH RIVER	51201011507	MIAMI	INB01F7_01	PIPE CREEK	E. COLI
UPPER WABASH RIVER	51201011507	CASS	INB01F7_02	PIPE CREEK	PCBS (FISH TISSUE)
UPPER WABASH RIVER	51201011601	MIAMI	INB01G1_01	LITTLE PIPE CREEK	IMPAIRED BIOTIC COMMUNITIES
UPPER WABASH RIVER	51201011602	MIAMI	INB01G2_02	WABASH RIVER	PCBS (FISH TISSUE)
UPPER WABASH RIVER	51201011602	MIAMI	INB01G2_03	WABASH RIVER	PCBS (FISH TISSUE)
UPPER WABASH RIVER	51201011603	CASS	INB01G3_01	WABASH RIVER	PCBS (FISH TISSUE)
UPPER WABASH RIVER	51201011603	CASS	INB01G3_02	WABASH RIVER	PCBS (FISH TISSUE)
UPPER WABASH RIVER	51201011603	CASS	INB01G3_03	WABASH RIVER	PCBS (FISH TISSUE)
UPPER WABASH RIVER	5120101090010	HUNTINGTON	INB01P1008_00	HUNTINGTON LAKE	PCBS (FISH TISSUE)
UPPER WABASH RIVER	51201020102	JAY	INB0212_03	LITTLE SALAMONIE RIVER	IMPAIRED BIOTIC COMMUNITIES
UPPER WABASH RIVER	51201020102	JAY	INB0212_04	LITTLE SALAMONIE RIVER	IMPAIRED BIOTIC COMMUNITIES
UPPER WABASH RIVER	51201020102	JAY	INB0212_05	LITTLE SALAMONIE RIVER	IMPAIRED BIOTIC COMMUNITIES
UPPER WABASH RIVER	51201020102	JAY	INB0212_06	LITTLE SALAMONIE RIVER	IMPAIRED BIOTIC COMMUNITIES
UPPER WABASH RIVER	51201020102	JAY	INB0212_T1017	SALE RUN	IMPAIRED BIOTIC COMMUNITIES
UPPER WABASH RIVER	51201020102	JAY	INB0212_T1018	REST RUN	IMPAIRED BIOTIC COMMUNITIES
UPPER WABASH RIVER	51201020102	JAY	INB0212_T1019	ASHLEY DITCH	IMPAIRED BIOTIC COMMUNITIES
UPPER WABASH RIVER	51201020105	JAY	INB0215_03	SALAMONIE RIVER	CHLORIDE
UPPER WABASH RIVER	51201020105	JAY	INB0215_03	SALAMONIE RIVER	E. COLI
UPPER WABASH RIVER	51201020105	JAY	INB0215_03	SALAMONIE RIVER	NUTRIENTS
UPPER WABASH RIVER	51201020105	JAY	INB0215_03	SALAMONIE RIVER	PCBS (FISH TISSUE)
UPPER WABASH RIVER	51201020105	JAY	INB0215_04	SALAMONIE RIVER	E. COLI
UPPER WABASH	51201020105	JAY	INB0215_04	SALAMONIE RIVER	NUTRIENTS

RIVER					
UPPER WABASH RIVER	51201020105	JAY	INB0215_04	SALAMONIE RIVER	PCBS (FISH TISSUE)
UPPER WABASH RIVER	51201020105	JAY	INB0215_04	SALAMONIE RIVER	CHLORIDE
UPPER WABASH RIVER	51201020105	JAY	INB0215_05	SALAMONIE RIVER	CHLORIDE
UPPER WABASH RIVER	51201020105	JAY	INB0215_05	SALAMONIE RIVER	E. COLI
UPPER WABASH RIVER	51201020105	JAY	INB0215_05	SALAMONIE RIVER	NUTRIENTS
UPPER WABASH RIVER	51201020105	JAY	INB0215_05	SALAMONIE RIVER	PCBS (FISH TISSUE)
UPPER WABASH RIVER	51201020105	JAY	INB0215_T1014	CARTWRIGHT DITCH	E. COLI
UPPER WABASH RIVER	51201020105	JAY	INB0215_T1014	CARTWRIGHT DITCH	CHLORIDE
UPPER WABASH RIVER	51201020105	JAY	INB0215_T1014	CARTWRIGHT DITCH	NUTRIENTS
UPPER WABASH RIVER	51201020105	JAY	INB0215_T1014	CARTWRIGHT DITCH	PCBS (FISH TISSUE)
UPPER WABASH RIVER	51201020108	JAY	INB0218_02	SALAMONIE RIVER	PCBS (FISH TISSUE)
UPPER WABASH RIVER	51201020201	JAY	INB0221_04	SALAMONIE RIVER	PCBS (FISH TISSUE)
UPPER WABASH RIVER	51201020202	JAY	INB0222_03	SALAMONIE RIVER	PCBS (FISH TISSUE)
UPPER WABASH RIVER	51201020202	JAY	INB0222_03	SALAMONIE RIVER	IMPAIRED BIOTIC COMMUNITIES
UPPER WABASH RIVER	51201020202	JAY	INB0222_03	SALAMONIE RIVER	E. COLI
UPPER WABASH RIVER	51201020203	BLACKFORD	INB0223_01	SALAMONIE RIVER	PCBS (FISH TISSUE)
UPPER WABASH RIVER	51201020203	BLACKFORD	INB0223_01	SALAMONIE RIVER	E. COLI
UPPER WABASH RIVER	51201020301	WELLS	INB0231_01	SALAMONIE RIVER	PCBS (FISH TISSUE)
UPPER WABASH RIVER	51201020301	WELLS	INB0231_01	SALAMONIE RIVER	E. COLI
UPPER WABASH RIVER	51201020303	WELLS	INB0233_02	SALAMONIE RIVER	PCBS (FISH TISSUE)
UPPER WABASH RIVER	51201020303	WELLS	INB0233_02	SALAMONIE RIVER	E. COLI
UPPER WABASH RIVER	51201020303	WELLS	INB0233_03	SALAMONIE RIVER	E. COLI
UPPER WABASH RIVER	51201020303	WELLS	INB0233_03	SALAMONIE RIVER	PCBS (FISH TISSUE)
UPPER WABASH RIVER	51201020306	WELLS	INB0236_01	SALAMONIE RIVER	PCBS (FISH TISSUE)
UPPER WABASH RIVER	51201020401	HUNTINGTON	INB0241_04	SALAMONIE RIVER	PCBS (FISH TISSUE)
UPPER WABASH RIVER	51201020401	HUNTINGTON	INB0241_05	SALAMONIE RIVER	PCBS (FISH TISSUE)
UPPER WABASH RIVER	51201020401	HUNTINGTON	INB0241_T1014	SALAMONIE RIVER - UNNAMED TRIBUTARY	IMPAIRED BIOTIC COMMUNITIES
UPPER WABASH RIVER	51201020403	HUNTINGTON	INB0243_02	MAJENCIA CREEK	NUTRIENTS
UPPER WABASH RIVER	51201020403	HUNTINGTON	INB0243_02	MAJENCIA CREEK	IMPAIRED BIOTIC COMMUNITIES
UPPER WABASH RIVER	51201020405	HUNTINGTON	INB0245_05	SALAMONIE RIVER	E. COLI
UPPER WABASH RIVER	51201020405	HUNTINGTON	INB0245_05	SALAMONIE RIVER	PCBS (FISH TISSUE)
UPPER WABASH	5120102040080	WABASH	INB02P1009_00	HOMINY RIDGE LAKE	TOTAL

RIVER					MERCURY (FISH TISSUE)
UPPER WABASH RIVER	51201030101	RANDOLPH	INB0311_02	LITTLE MISSISSINEWA RIVER	PCBS (FISH TISSUE)
UPPER WABASH RIVER	51201030101	RANDOLPH	INB0311_02	LITTLE MISSISSINEWA RIVER	E. COLI
UPPER WABASH RIVER	51201030101	RANDOLPH	INB0311_T1002	SHELLEY DITCH	E. COLI
UPPER WABASH RIVER	51201030102	RANDOLPH	INB0312_01	MISSISSINEWA RIVER	PCBS (FISH TISSUE)
UPPER WABASH RIVER	51201030102	RANDOLPH	INB0312_T1003	MISSISSINEWA RIVER - UNNAMED TRIBUTARY	E. COLI
UPPER WABASH RIVER	51201030102	RANDOLPH	INB0312_T1004	MITCHELL DITCH	E. COLI
UPPER WABASH RIVER	51201030102	RANDOLPH	INB0312_T1005	MISSISSINEWA RIVER - UNNAMED TRIBUTARY	E. COLI
UPPER WABASH RIVER	51201030102	RANDOLPH	INB0312_T1006	MISSISSINEWA RIVER - UNNAMED TRIBUTARY	E. COLI
UPPER WABASH RIVER	51201030102	RANDOLPH	INB0312_T1007	MISSISSINEWA RIVER - UNNAMED TRIBUTARY	E. COLI
UPPER WABASH RIVER	51201030103	RANDOLPH	INB0313_01	MISSISSINEWA RIVER	PCBS (FISH TISSUE)
UPPER WABASH RIVER	51201030103	RANDOLPH	INB0313_T1005	HARSHMAN CREEK	IMPAIRED BIOTIC COMMUNITIES
UPPER WABASH RIVER	51201030103	RANDOLPH	INB0313_T1005	HARSHMAN CREEK	E. COLI
UPPER WABASH RIVER	51201030103	RANDOLPH	INB0313_T1006	LOWS BRANCH	E. COLI
UPPER WABASH RIVER	51201030104	RANDOLPH	INB0314_02	MISSISSINEWA RIVER	PCBS (FISH TISSUE)
UPPER WABASH RIVER	51201030104	RANDOLPH	INB0314_02	MISSISSINEWA RIVER	E. COLI
UPPER WABASH RIVER	51201030105	RANDOLPH	INB0315_01	MISSISSINEWA RIVER	PCBS (FISH TISSUE)
UPPER WABASH RIVER	51201030203	RANDOLPH	INB0323_01	MISSISSINEWA RIVER	PCBS (FISH TISSUE)
UPPER WABASH RIVER	51201030203	RANDOLPH	INB0323_03	MISSISSINEWA RIVER	NUTRIENTS
UPPER WABASH RIVER	51201030203	RANDOLPH	INB0323_03	MISSISSINEWA RIVER	IMPAIRED BIOTIC COMMUNITIES
UPPER WABASH RIVER	51201030203	RANDOLPH	INB0323_03	MISSISSINEWA RIVER	PCBS (FISH TISSUE)
UPPER WABASH RIVER	51201030203	RANDOLPH	INB0323_03	MISSISSINEWA RIVER	E. COLI
UPPER WABASH RIVER	51201030203	RANDOLPH	INB0323_04	MISSISSINEWA RIVER	E. COLI
UPPER WABASH RIVER	51201030203	RANDOLPH	INB0323_04	MISSISSINEWA RIVER	IMPAIRED BIOTIC COMMUNITIES
UPPER WABASH RIVER	51201030203	RANDOLPH	INB0323_04	MISSISSINEWA RIVER	NUTRIENTS
UPPER WABASH RIVER	51201030203	RANDOLPH	INB0323_04	MISSISSINEWA RIVER	PCBS (FISH TISSUE)
UPPER WABASH RIVER	51201030206	RANDOLPH	INB0326_01	MISSISSINEWA RIVER	PCBS (FISH TISSUE)
UPPER WABASH RIVER	51201030301	BLACKFORD	INB0331_04	BIG LICK CREEK	CHLORIDE
UPPER WABASH RIVER	51201030301	BLACKFORD	INB0331_T1013	LITTLE LICK CREEK - UNNAMED TRIBUTARY	NUTRIENTS
UPPER WABASH RIVER	51201030301	BLACKFORD	INB0331_T1013	LITTLE LICK CREEK - UNNAMED TRIBUTARY	E. COLI
UPPER WABASH RIVER	51201030301	BLACKFORD	INB0331_T1014	BIG LICK CREEK - UNNAMED TRIBUTARY	NUTRIENTS
UPPER WABASH RIVER	51201030301	BLACKFORD	INB0331_T1014	BIG LICK CREEK - UNNAMED TRIBUTARY	E. COLI

UPPER WABASH RIVER	51201030302	BLACKFORD	INB0332_03	BIG LICK CREEK	DISSOLVED OXYGEN
UPPER WABASH RIVER	51201030302	BLACKFORD	INB0332_03	BIG LICK CREEK	E. COLI
UPPER WABASH RIVER	51201030302	BLACKFORD	INB0332_03	BIG LICK CREEK	IMPAIRED BIOTIC COMMUNITIES
UPPER WABASH RIVER	51201030302	BLACKFORD	INB0332_03	BIG LICK CREEK	NUTRIENTS
UPPER WABASH RIVER	51201030302	BLACKFORD	INB0332_T1005	BIG LICK CREEK - UNNAMED TRIBUTARY	NUTRIENTS
UPPER WABASH RIVER	51201030302	BLACKFORD	INB0332_T1005	BIG LICK CREEK - UNNAMED TRIBUTARY	IMPAIRED BIOTIC COMMUNITIES
UPPER WABASH RIVER	51201030302	BLACKFORD	INB0332_T1005	BIG LICK CREEK - UNNAMED TRIBUTARY	DISSOLVED OXYGEN
UPPER WABASH RIVER	51201030302	BLACKFORD	INB0332_T1009	TOWNSAND LUCAS DITCH	DISSOLVED OXYGEN
UPPER WABASH RIVER	51201030302	BLACKFORD	INB0332_T1009	TOWNSAND LUCAS DITCH	E. COLI
UPPER WABASH RIVER	51201030302	BLACKFORD	INB0332_T1009	TOWNSAND LUCAS DITCH	IMPAIRED BIOTIC COMMUNITIES
UPPER WABASH RIVER	51201030302	BLACKFORD	INB0332_T1009A	SHAMROCK LAKES (CENTER) INLET	DISSOLVED OXYGEN
UPPER WABASH RIVER	51201030302	BLACKFORD	INB0332_T1009A	SHAMROCK LAKES (CENTER) INLET	E. COLI
UPPER WABASH RIVER	51201030302	BLACKFORD	INB0332_T1009A	SHAMROCK LAKES (CENTER) INLET	IMPAIRED BIOTIC COMMUNITIES
UPPER WABASH RIVER	51201030402	DELAWARE	INB0342_02	MISSISSINEWA RIVER	PCBS (FISH TISSUE)
UPPER WABASH RIVER	51201030402	DELAWARE	INB0342_03	MISSISSINEWA RIVER	PCBS (FISH TISSUE)
UPPER WABASH RIVER	51201030404	DELAWARE	INB0344_03	MISSISSINEWA RIVER	PCBS (FISH TISSUE)
UPPER WABASH RIVER	51201030404	DELAWARE	INB0344_04	MISSISSINEWA RIVER	PCBS (FISH TISSUE)
UPPER WABASH RIVER	51201030404	DELAWARE	INB0344_05	MISSISSINEWA RIVER	PCBS (FISH TISSUE)
UPPER WABASH RIVER	51201030501	DELAWARE	INB0351_01	MISSISSINEWA RIVER	IMPAIRED BIOTIC COMMUNITIES
UPPER WABASH RIVER	51201030501	DELAWARE	INB0351_01	MISSISSINEWA RIVER	PCBS (FISH TISSUE)
UPPER WABASH RIVER	51201030501	DELAWARE	INB0351_01	MISSISSINEWA RIVER	E. COLI
UPPER WABASH RIVER	51201030502	GRANT	INB0352_02	MISSISSINEWA RIVER	PCBS (FISH TISSUE)
UPPER WABASH RIVER	51201030502	GRANT	INB0352_02	MISSISSINEWA RIVER	E. COLI
UPPER WABASH RIVER	51201030502	GRANT	INB0352_03	MISSISSINEWA RIVER	E. COLI
UPPER WABASH RIVER	51201030502	GRANT	INB0352_03	MISSISSINEWA RIVER	PCBS (FISH TISSUE)
UPPER WABASH RIVER	51201030502	GRANT	INB0352_T1004	SMITH DITCH	E. COLI
UPPER WABASH RIVER	51201030508	GRANT	INB0358_01	DEER CREEK	E. COLI
UPPER WABASH RIVER	51201030508	GRANT	INB0358_02	DEER CREEK	E. COLI
UPPER WABASH RIVER	51201030509	GRANT	INB0359_T1004	TIPPEY DITCH	IMPAIRED BIOTIC COMMUNITIES
UPPER WABASH RIVER	51201030509	GRANT	INB0359_T1005	TIPPEY DITCH	IMPAIRED BIOTIC COMMUNITIES
UPPER WABASH	51201030510	GRANT	INB035A_04	MISSISSINEWA RIVER	E. COLI

RIVER					
UPPER WABASH RIVER	51201030510	GRANT	INB035A_04	MISSISSINEWA RIVER	PCBS (FISH TISSUE)
UPPER WABASH RIVER	51201030510	GRANT	INB035A_04A	MISSISSINEWA RIVER	PCBS (FISH TISSUE)
UPPER WABASH RIVER	51201030510	GRANT	INB035A_04A	MISSISSINEWA RIVER	E. COLI
UPPER WABASH RIVER	51201030510	GRANT	INB035A_05	MISSISSINEWA RIVER	PCBS (FISH TISSUE)
UPPER WABASH RIVER	51201030510	GRANT	INB035A_05	MISSISSINEWA RIVER	E. COLI
UPPER WABASH RIVER	51201030510	GRANT	INB035A_06	MISSISSINEWA RIVER	E. COLI
UPPER WABASH RIVER	51201030510	GRANT	INB035A_06	MISSISSINEWA RIVER	PCBS (FISH TISSUE)
UPPER WABASH RIVER	51201030510	GRANT	INB035A_07	MISSISSINEWA RIVER	E. COLI
UPPER WABASH RIVER	51201030510	GRANT	INB035A_07	MISSISSINEWA RIVER	PCBS (FISH TISSUE)
UPPER WABASH RIVER	51201030510	GRANT	INB035A_08	MISSISSINEWA RIVER	E. COLI
UPPER WABASH RIVER	51201030510	GRANT	INB035A_08	MISSISSINEWA RIVER	PCBS (FISH TISSUE)
UPPER WABASH RIVER	51201030510	GRANT	INB035A_09	MISSISSINEWA RIVER	PCBS (FISH TISSUE)
UPPER WABASH RIVER	51201030510	GRANT	INB035A_09	MISSISSINEWA RIVER	E. COLI
UPPER WABASH RIVER	51201030510	GRANT	INB035A_T1003	MISSISSINEWA RIVER - UNNAMED TRIBUTARY	E. COLI
UPPER WABASH RIVER	51201030510	GRANT	INB035A_T1003	MISSISSINEWA RIVER - UNNAMED TRIBUTARY	PCBS (FISH TISSUE)
UPPER WABASH RIVER	51201030511	GRANT	INB035B_02	MISSISSINEWA RIVER	E. COLI
UPPER WABASH RIVER	51201030511	GRANT	INB035B_02	MISSISSINEWA RIVER	PCBS (FISH TISSUE)
UPPER WABASH RIVER	51201030511	GRANT	INB035B_03	MISSISSINEWA RIVER	E. COLI
UPPER WABASH RIVER	51201030511	GRANT	INB035B_03	MISSISSINEWA RIVER	PCBS (FISH TISSUE)
UPPER WABASH RIVER	51201030511	GRANT	INB035B_04	MISSISSINEWA RIVER	E. COLI
UPPER WABASH RIVER	51201030511	GRANT	INB035B_04	MISSISSINEWA RIVER	PCBS (FISH TISSUE)
UPPER WABASH RIVER	51201030511	GRANT	INB035B_T1005	BOOTS CREEK	IMPAIRED BIOTIC COMMUNITIES
UPPER WABASH RIVER	51201030511	GRANT	INB035B_T1006	BOOTS CREEK	IMPAIRED BIOTIC COMMUNITIES
UPPER WABASH RIVER	51201030511	GRANT	INB035B_T1007	MASSEY CREEK	IMPAIRED BIOTIC COMMUNITIES
UPPER WABASH RIVER	51201030511	GRANT	INB035B_T1008	MASSEY CREEK	IMPAIRED BIOTIC COMMUNITIES
UPPER WABASH RIVER	51201030601	GRANT	INB0361_01	MISSISSINEWA RIVER	PCBS (FISH TISSUE)
UPPER WABASH RIVER	51201030601	GRANT	INB0361_01	MISSISSINEWA RIVER	E. COLI
UPPER WABASH RIVER	51201030601	GRANT	INB0361_02	MISSISSINEWA RIVER	PCBS (FISH TISSUE)
UPPER WABASH RIVER	51201030601	GRANT	INB0361_02	MISSISSINEWA RIVER	E. COLI
UPPER WABASH RIVER	51201030602	GRANT	INB0362_01	METOCINAH CREEK	E. COLI
UPPER WABASH RIVER	51201030606	MIAMI	INB0366_01	MISSISSINEWA RIVER	PCBS (FISH TISSUE)

UPPER WABASH RIVER	5120103060090	WABASH	INB03P1022_00	MISSISSINEWA RESERVOIR	PCBS (FISH TISSUE)
UPPER WABASH RIVER	51201040101	NOBLE	INB0411_04	BLUE RIVER	IMPAIRED BIOTIC COMMUNITIES
UPPER WABASH RIVER	51201040101	NOBLE	INB0411_04A	BLUE RIVER	IMPAIRED BIOTIC COMMUNITIES
UPPER WABASH RIVER	51201040101	NOBLE	INB0411_T1003	HOSLER DITCH	IMPAIRED BIOTIC COMMUNITIES
UPPER WABASH RIVER	51201040101	NOBLE	INB0411_T1003	HOSLER DITCH	DISSOLVED OXYGEN
UPPER WABASH RIVER	51201040101	NOBLE	INB0411_T1005	BLUE RIVER - UNNAMED TRIBUTARY	IMPAIRED BIOTIC COMMUNITIES
UPPER WABASH RIVER	51201040101	WHITLEY	INB0411_T1006	BLUE RIVER - UNNAMED TRIBUTARY	IMPAIRED BIOTIC COMMUNITIES
UPPER WABASH RIVER	51201040101	WHITLEY	INB0411_T1007	GROWCOCK BRANCH	IMPAIRED BIOTIC COMMUNITIES
UPPER WABASH RIVER	51201040101	WHITLEY	INB0411_T1007	GROWCOCK BRANCH	DISSOLVED OXYGEN
UPPER WABASH RIVER	51201040101	WHITLEY	INB0411_T1008	GROWCOCK BRANCH	DISSOLVED OXYGEN
UPPER WABASH RIVER	51201040101	WHITLEY	INB0411_T1008	GROWCOCK BRANCH	IMPAIRED BIOTIC COMMUNITIES
UPPER WABASH RIVER	51201040102	WHITLEY	INB0412_05	BLUE RIVER	IMPAIRED BIOTIC COMMUNITIES
UPPER WABASH RIVER	51201040102	WHITLEY	INB0412_06	BLUE RIVER	IMPAIRED BIOTIC COMMUNITIES
UPPER WABASH RIVER	51201040102	WHITLEY	INB0412_T1006	MALONEY DITCH	NUTRIENTS
UPPER WABASH RIVER	51201040102	WHITLEY	INB0412_T1006	MALONEY DITCH	DISSOLVED OXYGEN
UPPER WABASH RIVER	51201040102	WHITLEY	INB0412_T1006	MALONEY DITCH	IMPAIRED BIOTIC COMMUNITIES
UPPER WABASH RIVER	51201040102	WHITLEY	INB0412_T1008	EMERICK DITCH	IMPAIRED BIOTIC COMMUNITIES
UPPER WABASH RIVER	51201040103	WHITLEY	INB0413_T1013	COLE DITCH	IMPAIRED BIOTIC COMMUNITIES
UPPER WABASH RIVER	51201040103	WHITLEY	INB0413_T1014	COLE DITCH	IMPAIRED BIOTIC COMMUNITIES
UPPER WABASH RIVER	51201040103	WHITLEY	INB0413_T1015	COLE DITCH - UNNAMED TRIBUTARY	IMPAIRED BIOTIC COMMUNITIES
UPPER WABASH RIVER	51201040103	WHITLEY	INB0413_T1016	COLE DITCH - UNNAMED TRIBUTARY	IMPAIRED BIOTIC COMMUNITIES
UPPER WABASH RIVER	51201040103	WHITLEY	INB0413_T1017	THORN CREEK	DISSOLVED OXYGEN
UPPER WABASH RIVER	51201040103	WHITLEY	INB0413_T1017	THORN CREEK	IMPAIRED BIOTIC COMMUNITIES
UPPER WABASH RIVER	51201040103	WHITLEY	INB0413_T1017A	THORN CREEK	DISSOLVED OXYGEN
UPPER WABASH RIVER	51201040103	WHITLEY	INB0413_T1017A	THORN CREEK	IMPAIRED BIOTIC COMMUNITIES
UPPER WABASH RIVER	51201040104	WHITLEY	INB0414_04	BLUE RIVER	IMPAIRED BIOTIC COMMUNITIES

UPPER WABASH RIVER	51201040104	WHITLEY	INB0414_04	BLUE RIVER	E. COLI
UPPER WABASH RIVER	51201040104	WHITLEY	INB0414_06	BLUE RIVER (THRU COLUMBIA CITY)	E. COLI
UPPER WABASH RIVER	51201040104	WHITLEY	INB0414_07	BLUE RIVER (DOWNSTREAM OF COLUMBIA CITY)	E. COLI
UPPER WABASH RIVER	51201040104	WHITLEY	INB0414_T1005	PHILLIPS DITCH	IMPAIRED BIOTIC COMMUNITIES
UPPER WABASH RIVER	51201040104	WHITLEY	INB0414_T1006	PHILLIPS DITCH	IMPAIRED BIOTIC COMMUNITIES
UPPER WABASH RIVER	51201040104	WHITLEY	INB0414_T1007	BLUE BABE BRANCH	IMPAIRED BIOTIC COMMUNITIES
UPPER WABASH RIVER	51201040201	ALLEN	INB0421_02	GELLER DITCH	IMPAIRED BIOTIC COMMUNITIES
UPPER WABASH RIVER	51201040201	ALLEN	INB0421_03	EEL RIVER	IMPAIRED BIOTIC COMMUNITIES
UPPER WABASH RIVER	51201040201	ALLEN	INB0421_T1001	BENWARD DITCH	NUTRIENTS
UPPER WABASH RIVER	51201040201	ALLEN	INB0421_T1001	BENWARD DITCH	IMPAIRED BIOTIC COMMUNITIES
UPPER WABASH RIVER	51201040201	ALLEN	INB0421_T1001	BENWARD DITCH	DISSOLVED OXYGEN
UPPER WABASH RIVER	51201040201	ALLEN	INB0421_T1001	BENWARD DITCH	AMMONIA
UPPER WABASH RIVER	51201040201	ALLEN	INB0421_T1002	SHOAFF DAWSON DITCH	IMPAIRED BIOTIC COMMUNITIES
UPPER WABASH RIVER	51201040202	ALLEN	INB0422_02	EEL RIVER	PCBS (FISH TISSUE)
UPPER WABASH RIVER	51201040202	ALLEN	INB0422_02	EEL RIVER	IMPAIRED BIOTIC COMMUNITIES
UPPER WABASH RIVER	51201040202	ALLEN	INB0422_02	EEL RIVER	E. COLI
UPPER WABASH RIVER	51201040202	ALLEN	INB0422_T1002	JOHNSON DITCH	IMPAIRED BIOTIC COMMUNITIES
UPPER WABASH RIVER	51201040202	ALLEN	INB0422_T1002	JOHNSON DITCH	DISSOLVED OXYGEN
UPPER WABASH RIVER	51201040202	ALLEN	INB0422_T1004	JOHNSON DITCH - UNNAMED TRIBUTARY	DISSOLVED OXYGEN
UPPER WABASH RIVER	51201040202	ALLEN	INB0422_T1005	JOHNSON DRAIN	NUTRIENTS
UPPER WABASH RIVER	51201040202	ALLEN	INB0422_T1005	JOHNSON DRAIN	IMPAIRED BIOTIC COMMUNITIES
UPPER WABASH RIVER	51201040202	ALLEN	INB0422_T1005	JOHNSON DRAIN	DISSOLVED OXYGEN
UPPER WABASH RIVER	51201040202	ALLEN	INB0422_T1006	JOHNSON DITCH	DISSOLVED OXYGEN
UPPER WABASH RIVER	51201040202	ALLEN	INB0422_T1006	JOHNSON DITCH	IMPAIRED BIOTIC COMMUNITIES
UPPER WABASH RIVER	51201040202	ALLEN	INB0422_T1006	JOHNSON DITCH	NUTRIENTS
UPPER WABASH RIVER	51201040202	ALLEN	INB0422_T1006A	JOHNSON DITCH	NUTRIENTS
UPPER WABASH RIVER	51201040202	ALLEN	INB0422_T1006A	JOHNSON DITCH	IMPAIRED BIOTIC COMMUNITIES
UPPER WABASH RIVER	51201040202	ALLEN	INB0422_T1006A	JOHNSON DITCH	DISSOLVED OXYGEN

UPPER WABASH RIVER	51201040203	WHITLEY	INB0423_01	EEL RIVER	PCBS (FISH TISSUE)
UPPER WABASH RIVER	51201040203	WHITLEY	INB0423_01	EEL RIVER	E. COLI
UPPER WABASH RIVER	51201040203	WHITLEY	INB0423_T1010	SMITH DITCH	IMPAIRED BIOTIC COMMUNITIES
UPPER WABASH RIVER	51201040203	WHITLEY	INB0423_T1012	KRIDER DITCH	IMPAIRED BIOTIC COMMUNITIES
UPPER WABASH RIVER	51201040203	WHITLEY	INB0423_T1013	EEL RIVER - UNNAMED TRIBUTARY	IMPAIRED BIOTIC COMMUNITIES
UPPER WABASH RIVER	51201040204	WHITLEY	INB0424_04	EEL RIVER	PCBS (FISH TISSUE)
UPPER WABASH RIVER	51201040204	WHITLEY	INB0424_04	EEL RIVER	IMPAIRED BIOTIC COMMUNITIES
UPPER WABASH RIVER	51201040204	WHITLEY	INB0424_04	EEL RIVER	E. COLI
UPPER WABASH RIVER	51201040204	WHITLEY	INB0424_T1005	SOLON DITCH	IMPAIRED BIOTIC COMMUNITIES
UPPER WABASH RIVER	51201040204	WHITLEY	INB0424_T1006	MOWREY DITCH	IMPAIRED BIOTIC COMMUNITIES
UPPER WABASH RIVER	51201040205	WHITLEY	INB0425_01	GANGWER DITCH	DISSOLVED OXYGEN
UPPER WABASH RIVER	51201040205	WHITLEY	INB0425_01	GANGWER DITCH	IMPAIRED BIOTIC COMMUNITIES
UPPER WABASH RIVER	51201040205	WHITLEY	INB0425_01	GANGWER DITCH	NUTRIENTS
UPPER WABASH RIVER	51201040205	WHITLEY	INB0425_02	GANGWER DITCH	IMPAIRED BIOTIC COMMUNITIES
UPPER WABASH RIVER	51201040205	ALLEN	INB0425_T1001	REHLING DITCH	DISSOLVED OXYGEN
UPPER WABASH RIVER	51201040205	WHITLEY	INB0425_T1002	KERCH DITCH	IMPAIRED BIOTIC COMMUNITIES
UPPER WABASH RIVER	51201040301	WHITLEY	INB0431_03	SPRING CREEK	IMPAIRED BIOTIC COMMUNITIES
UPPER WABASH RIVER	51201040301	WHITLEY	INB0431_T1004	JONES BRANCH	IMPAIRED BIOTIC COMMUNITIES
UPPER WABASH RIVER	51201040301	WHITLEY	INB0431_T1005	SPRING CREEK - UNNAMED TRIBUTARY	IMPAIRED BIOTIC COMMUNITIES
UPPER WABASH RIVER	51201040301	WHITLEY	INB0431_T1007	SCHUMAN DITCH	IMPAIRED BIOTIC COMMUNITIES
UPPER WABASH RIVER	51201040301	WHITLEY	INB0431_T1009	ELON MAYNARD DITCH	DISSOLVED OXYGEN
UPPER WABASH RIVER	51201040302	WHITLEY	INB0432_06	SPRING CREEK	IMPAIRED BIOTIC COMMUNITIES
UPPER WABASH RIVER	51201040302	WHITLEY	INB0432_06	SPRING CREEK	E. COLI
UPPER WABASH RIVER	51201040302	WHITLEY	INB0432_08	SPRING CREEK	E. COLI
UPPER WABASH RIVER	51201040302	WHITLEY	INB0432_08	SPRING CREEK	IMPAIRED BIOTIC COMMUNITIES
UPPER WABASH RIVER	51201040302	WHITLEY	INB0432_09	SPRING CREEK	IMPAIRED BIOTIC COMMUNITIES
UPPER WABASH RIVER	51201040302	WHITLEY	INB0432_09	SPRING CREEK	E. COLI

UPPER WABASH RIVER	51201040302	WHITLEY	INB0432_T1010	KING BRANCH	IMPAIRED BIOTIC COMMUNITIES
UPPER WABASH RIVER	51201040302	WHITLEY	INB0432_T1011	COMPTON DITCH	IMPAIRED BIOTIC COMMUNITIES
UPPER WABASH RIVER	51201040302	WHITLEY	INB0432_T1012	SCHOENAUER DITCH	IMPAIRED BIOTIC COMMUNITIES
UPPER WABASH RIVER	51201040302	WHITLEY	INB0432_T1013	CLEAR CREEK	E. COLI
UPPER WABASH RIVER	51201040302	WHITLEY	INB0432_T1013	CLEAR CREEK	IMPAIRED BIOTIC COMMUNITIES
UPPER WABASH RIVER	51201040302	WHITLEY	INB0432_T1014	KALER BRANCH	E. COLI
UPPER WABASH RIVER	51201040302	WHITLEY	INB0432_T1014	KALER BRANCH	IMPAIRED BIOTIC COMMUNITIES
UPPER WABASH RIVER	51201040303	WHITLEY	INB0433_03	SUGAR CREEK	IMPAIRED BIOTIC COMMUNITIES
UPPER WABASH RIVER	51201040303	WHITLEY	INB0433_04	SUGAR CREEK	E. COLI
UPPER WABASH RIVER	51201040303	WHITLEY	INB0433_T1011	HUFFMAN BRANCH	IMPAIRED BIOTIC COMMUNITIES
UPPER WABASH RIVER	51201040303	WHITLEY	INB0433_T1011	HUFFMAN BRANCH	E. COLI
UPPER WABASH RIVER	51201040303	WHITLEY	INB0433_T1012	GABLE DITCH	E. COLI
UPPER WABASH RIVER	51201040303	WHITLEY	INB0433_T1013	SUGAR CREEK - UNNAMED TRIBUTARY	E. COLI
UPPER WABASH RIVER	51201040303	WHITLEY	INB0433_T1014	SUGAR CREEK - UNNAMED TRIBUTARY	IMPAIRED BIOTIC COMMUNITIES
UPPER WABASH RIVER	51201040303	WHITLEY	INB0433_T1014	SUGAR CREEK - UNNAMED TRIBUTARY	E. COLI
UPPER WABASH RIVER	51201040304	WHITLEY	INB0434_04	EEL RIVER	PCBS (FISH TISSUE)
UPPER WABASH RIVER	51201040304	WHITLEY	INB0434_04	EEL RIVER	IMPAIRED BIOTIC COMMUNITIES
UPPER WABASH RIVER	51201040304	WHITLEY	INB0434_05	EEL RIVER	PCBS (FISH TISSUE)
UPPER WABASH RIVER	51201040304	WHITLEY	INB0434_06	EEL RIVER	PCBS (FISH TISSUE)
UPPER WABASH RIVER	51201040304	WHITLEY	INB0434_T1009	EEL RIVER - UNNAMED TRIBUTARY	IMPAIRED BIOTIC COMMUNITIES
UPPER WABASH RIVER	51201040304	WHITLEY	INB0434_T1011	STONY CREEK	IMPAIRED BIOTIC COMMUNITIES
UPPER WABASH RIVER	51201040304	WHITLEY	INB0434_T1011	STONY CREEK	E. COLI
UPPER WABASH RIVER	51201040304	WHITLEY	INB0434_T1012	EEL RIVER-UNNAMED TRIBUTARY	E. COLI
UPPER WABASH RIVER	51201040304	WHITLEY	INB0434_T1013	DOWELL DITCH	IMPAIRED BIOTIC COMMUNITIES
UPPER WABASH RIVER	51201040304	WHITLEY	INB0434_T1014	COUNTY FARM DITCH	IMPAIRED BIOTIC COMMUNITIES
UPPER WABASH RIVER	51201040401	WHITLEY	INB0441_02	EEL RIVER	E. COLI
UPPER WABASH RIVER	51201040401	WHITLEY	INB0441_02	EEL RIVER	PCBS (FISH TISSUE)
UPPER WABASH RIVER	51201040401	WHITLEY	INB0441_03	EEL RIVER	E. COLI

UPPER WABASH RIVER	51201040401	WHITLEY	INB0441_03	EEL RIVER	PCBS (FISH TISSUE)
UPPER WABASH RIVER	51201040401	WHITLEY	INB0441_T1010	EEL RIVER - UNNAMED TRIBUTARY	PCBS (FISH TISSUE)
UPPER WABASH RIVER	51201040401	WHITLEY	INB0441_T1010	EEL RIVER - UNNAMED TRIBUTARY	E. COLI
UPPER WABASH RIVER	51201040402	KOSCIUSKO	INB0442_01	EEL RIVER	PCBS (FISH TISSUE)
UPPER WABASH RIVER	51201040403	KOSCIUSKO	INB0443_01	EEL RIVER	PCBS (FISH TISSUE)
UPPER WABASH RIVER	51201040403	WHITLEY	INB0443_T1011	WHEELER CREEK	IMPAIRED BIOTIC COMMUNITIES
UPPER WABASH RIVER	51201040403	WHITLEY	INB0443_T1011	WHEELER CREEK	E. COLI
UPPER WABASH RIVER	51201040404	WABASH	INB0444_01	EEL RIVER	PCBS (FISH TISSUE)
UPPER WABASH RIVER	51201040407	WABASH	INB0447_01	EEL RIVER	PCBS (FISH TISSUE)
UPPER WABASH RIVER	51201040407	WABASH	INB0447_01	EEL RIVER	E. COLI
UPPER WABASH RIVER	51201040407	WABASH	INB0447_03	EEL RIVER	PCBS (FISH TISSUE)
UPPER WABASH RIVER	51201040407	WABASH	INB0447_03	EEL RIVER	IMPAIRED BIOTIC COMMUNITIES
UPPER WABASH RIVER	51201040407	WABASH	INB0447_03	EEL RIVER	E. COLI
UPPER WABASH RIVER	51201040407	WABASH	INB0447_04	EEL RIVER	IMPAIRED BIOTIC COMMUNITIES
UPPER WABASH RIVER	51201040407	WABASH	INB0447_04	EEL RIVER	PCBS (FISH TISSUE)
UPPER WABASH RIVER	51201040407	WABASH	INB0447_04	EEL RIVER	E. COLI
UPPER WABASH RIVER	51201040407	KOSCIUSKO	INB0447_T1001	SWANK CREEK	E. COLI
UPPER WABASH RIVER	51201040407	KOSCIUSKO	INB0447_T1001	SWANK CREEK	IMPAIRED BIOTIC COMMUNITIES
UPPER WABASH RIVER	51201040407	KOSCIUSKO	INB0447_T1002	SWANK CREEK - UNNAMED TRIBUTARY	E. COLI
UPPER WABASH RIVER	51201040501	WABASH	INB0451_03	SILVER CREEK	E. COLI
UPPER WABASH RIVER	51201040501	MIAMI	INB0451_T1005	SILVER CREEK - UNNAMED TRIBUTARY	E. COLI
UPPER WABASH RIVER	51201040501	WABASH	INB0451_T1007	SILVER CREEK - UNNAMED TRIBUTARY	E. COLI
UPPER WABASH RIVER	51201040501	WABASH	INB0451_T1007A	SILVER CREEK - UNNAMED TRIBUTARY	E. COLI
UPPER WABASH RIVER	51201040501	WABASH	INB0451_T1007B	SILVER CREEK - UNNAMED TRIBUTARY	E. COLI
UPPER WABASH RIVER	51201040501	WABASH	INB0451_T1007C	SILVER CREEK - UNNAMED TRIBUTARY	E. COLI
UPPER WABASH RIVER	51201040501	WABASH	INB0451_T1008	SILVER CREEK - UNNAMED TRIBUTARY	E. COLI
UPPER WABASH RIVER	51201040501	WABASH	INB0451_T1008A	SILVER CREEK - UNNAMED TRIBUTARY	E. COLI
UPPER WABASH RIVER	51201040501	WABASH	INB0451_T1009	NORDMAN DITCH	E. COLI
UPPER WABASH RIVER	51201040501	WABASH	INB0451_T1009A	NORDMAN DITCH	E. COLI
UPPER WABASH RIVER	51201040502	WABASH	INB0452_02	EEL RIVER (UPSTREAM OF LAKETON)	PCBS (FISH TISSUE)
UPPER WABASH RIVER	51201040502	WABASH	INB0452_02	EEL RIVER (UPSTREAM OF LAKETON)	E. COLI
UPPER WABASH RIVER	51201040502	WABASH	INB0452_03	EEL RIVER (DOWNSTREAM OF	E. COLI

				LAKETON)	
UPPER WABASH RIVER	51201040502	WABASH	INB0452_03	EEL RIVER (DOWNSTREAM OF LAKETON)	PCBS (FISH TISSUE)
UPPER WABASH RIVER	51201040503	WABASH	INB0453_01	BEARGRASS CREEK	E. COLI
UPPER WABASH RIVER	51201040503	WABASH	INB0453_03	BEARGRASS CREEK	E. COLI
UPPER WABASH RIVER	51201040505	WABASH	INB0455_02	SQUIRREL CREEK	E. COLI
UPPER WABASH RIVER	51201040505	MIAMI	INB0455_T1002	SQUIRREL CREEK - UNNAMED TRIBUTARY	E. COLI
UPPER WABASH RIVER	51201040505	MIAMI	INB0455_T1003	SQUIRREL CREEK - UNNAMED TRIBUTARY	E. COLI
UPPER WABASH RIVER	51201040506	MIAMI	INB0458_03	PAW PAW CREEK	E. COLI
UPPER WABASH RIVER	51201040506	MIAMI	INB0458_04	PAW PAW CREEK	E. COLI
UPPER WABASH RIVER	51201040506	MIAMI	INB0458_05	PAW PAW CREEK	E. COLI
UPPER WABASH RIVER	51201040509	WABASH	INB0459_01	EEL RIVER	PCBS (FISH TISSUE)
UPPER WABASH RIVER	51201040509	WABASH	INB0459_01	EEL RIVER	E. COLI
UPPER WABASH RIVER	51201040509	WABASH	INB0459_04	EEL RIVER	E. COLI
UPPER WABASH RIVER	51201040509	WABASH	INB0459_04	EEL RIVER	PCBS (FISH TISSUE)
UPPER WABASH RIVER	51201040509	WABASH	INB0459_05	EEL RIVER	E. COLI
UPPER WABASH RIVER	51201040509	WABASH	INB0459_05	EEL RIVER	PCBS (FISH TISSUE)
UPPER WABASH RIVER	51201040509	MIAMI	INB0459_06	EEL RIVER	E. COLI
UPPER WABASH RIVER	51201040509	MIAMI	INB0459_06	EEL RIVER	PCBS (FISH TISSUE)
UPPER WABASH RIVER	51201040509	MIAMI	INB0459_T1002	EEL RIVER - UNNAMED TRIBUTARY	PCBS (FISH TISSUE)
UPPER WABASH RIVER	51201040509	MIAMI	INB0459_T1002	EEL RIVER - UNNAMED TRIBUTARY	E. COLI
UPPER WABASH RIVER	51201040509	MIAMI	INB0459_T1003	EEL RIVER - UNNAMED TRIBUTARY	E. COLI
UPPER WABASH RIVER	51201040509	MIAMI	INB0459_T1003	EEL RIVER - UNNAMED TRIBUTARY	PCBS (FISH TISSUE)
UPPER WABASH RIVER	51201040509	MIAMI	INB0459_T1004	EEL RIVER - UNNAMED TRIBUTARY	E. COLI
UPPER WABASH RIVER	51201040509	MIAMI	INB0459_T1004	EEL RIVER - UNNAMED TRIBUTARY	PCBS (FISH TISSUE)
UPPER WABASH RIVER	51201040509	MIAMI	INB0459_T1005	EEL RIVER - UNNAMED TRIBUTARY	E. COLI
UPPER WABASH RIVER	51201040509	MIAMI	INB0459_T1005	EEL RIVER - UNNAMED TRIBUTARY	PCBS (FISH TISSUE)
UPPER WABASH RIVER	51201040601	MIAMI	INB0461_01	EEL RIVER	PCBS (FISH TISSUE)
UPPER WABASH RIVER	51201040601	MIAMI	INB0461_T1006	FLOWERS CREEK	E. COLI
UPPER WABASH RIVER	51201040601	MIAMI	INB0461_T1007	RHODES DITCH	E. COLI
UPPER WABASH RIVER	51201040601	MIAMI	INB0461_T1008	FLOWERS CREEK	E. COLI
UPPER WABASH RIVER	51201040603	MIAMI	INB0463_02	EEL RIVER	PCBS (FISH TISSUE)
UPPER WABASH RIVER	51201040603	MIAMI	INB0463_02	EEL RIVER	E. COLI
UPPER WABASH RIVER	51201040603	MIAMI	INB0463_03	EEL RIVER	E. COLI
UPPER WABASH	51201040603	MIAMI	INB0463_03	EEL RIVER	PCBS (FISH

RIVER					TISSUE)
UPPER WABASH RIVER	51201040603	MIAMI	INB0463_04	EEL RIVER	E. COLI
UPPER WABASH RIVER	51201040603	MIAMI	INB0463_04	EEL RIVER	PCBS (FISH TISSUE)
UPPER WABASH RIVER	51201040603	MIAMI	INB0463_05	EEL RIVER	E. COLI
UPPER WABASH RIVER	51201040603	MIAMI	INB0463_05	EEL RIVER	PCBS (FISH TISSUE)
UPPER WABASH RIVER	51201040603	MIAMI	INB0463_T1001	WASHONIS CREEK	E. COLI
UPPER WABASH RIVER	51201040603	MIAMI	INB0463_T1002	EEL RIVER - UNNAMED TRIBUTARY	E. COLI
UPPER WABASH RIVER	51201040603	MIAMI	INB0463_T1003	EEL RIVER - UNNAMED TRIBUTARY	E. COLI
UPPER WABASH RIVER	51201040701	CASS	INB0471_01	TWELVE MILE CREEK, EAST BRANCH	E. COLI
UPPER WABASH RIVER	51201040704	CASS	INB0474_03	EEL RIVER	E. COLI
UPPER WABASH RIVER	51201040704	CASS	INB0474_03	EEL RIVER	PCBS (FISH TISSUE)
UPPER WABASH RIVER	51201040704	CASS	INB0474_04	EEL RIVER	E. COLI
UPPER WABASH RIVER	51201040704	CASS	INB0474_04	EEL RIVER	PCBS (FISH TISSUE)
UPPER WABASH RIVER	51201040704	MIAMI	INB0474_T1008	EEL RIVER - UNNAMED TRIBUTARY	IMPAIRED BIOTIC COMMUNITIES
UPPER WABASH RIVER	51201040705	CASS	INB0475_01	EEL RIVER	PCBS (FISH TISSUE)
UPPER WABASH RIVER	51201040705	CASS	INB0475_01	EEL RIVER	FREE CYANIDE
UPPER WABASH RIVER	51201040705	CASS	INB0475_01	EEL RIVER	E. COLI
UPPER WABASH RIVER	51201040705	CASS	INB0475_03	EEL RIVER	PCBS (FISH TISSUE)
UPPER WABASH RIVER	51201040705	CASS	INB0475_04	EEL RIVER	PCBS (FISH TISSUE)
UPPER WABASH RIVER	51201040705	CASS	INB0475_05	EEL RIVER (PWS)	PCBS (FISH TISSUE)
UPPER WABASH RIVER	51201040705	CASS	INB0475_06	EEL RIVER	PCBS (FISH TISSUE)
UPPER WABASH RIVER	51201040705	CASS	INB0475_T1001	MUD BRANCH	E. COLI
UPPER WABASH RIVER	51201040705	CASS	INB0475_T1002	EEL RIVER - UNNAMED TRIBUTARY	E. COLI
UPPER WABASH RIVER	51201040705	CASS	INB0475_T1003	SPRING CREEK	E. COLI
UPPER WABASH RIVER	5120104020020	WHITLEY	INB04P1032_00	BLUE LAKE	PHOSPHORUS
UPPER WABASH RIVER	5120104020030	WHITLEY	INB04P1033_00	LITTLE CEDAR LAKE	PHOSPHORUS
UPPER WABASH RIVER	5120104020030	WHITLEY	INB04P1035_00	SHRINER LAKE	IMPAIRED BIOTIC COMMUNITIES
UPPER WABASH RIVER	5120104030040	WHITLEY	INB04P1037_00	LARWILL LAKE	PHOSPHORUS
UPPER WABASH RIVER	5120104050020	KOSCIUSKO	INB04P1040_00	NORTH LITTLE LAKE	PHOSPHORUS
UPPER WABASH RIVER	5120104050020	KOSCIUSKO	INB04P1050_00	SILVER LAKE	PHOSPHORUS
UPPER WABASH RIVER	51201050103	CASS	INB0513_T1001	MYERS DITCH	E. COLI
UPPER WABASH RIVER	51201050103	CASS	INB0513_T1002	GALBREATH DITCH	IMPAIRED BIOTIC COMMUNITIES
UPPER WABASH	51201050104	CASS	INB0514_03	WABASH RIVER	E. COLI

RIVER					
UPPER WABASH RIVER	51201050104	CASS	INB0514_03	WABASH RIVER	PCBS (FISH TISSUE)
UPPER WABASH RIVER	51201050104	CASS	INB0514_04	WABASH RIVER	E. COLI
UPPER WABASH RIVER	51201050104	CASS	INB0514_04	WABASH RIVER	PCBS (FISH TISSUE)
UPPER WABASH RIVER	51201050104	CASS	INB0514_T1007	GOOSE CREEK	E. COLI
UPPER WABASH RIVER	51201050104	CASS	INB0514_T1008	WABASH RIVER - UNNAMED TRIBUTARY	E. COLI
UPPER WABASH RIVER	51201050104	CASS	INB0514_T1009	WABASH RIVER - UNNAMED TRIBUTARY	E. COLI
UPPER WABASH RIVER	51201050104	CASS	INB0514_T1010	WABASH RIVER - UNNAMED TRIBUTARY	E. COLI
UPPER WABASH RIVER	51201050104	CASS	INB0514_T1011	WABASH RIVER - UNNAMED TRIBUTARY	E. COLI
UPPER WABASH RIVER	51201050104	CASS	INB0514_T1012	WABASH RIVER - UNNAMED TRIBUTARY	E. COLI
UPPER WABASH RIVER	51201050104	CASS	INB0514_T1013	WABASH RIVER - UNNAMED TRIBUTARY	E. COLI
UPPER WABASH RIVER	51201050104	CASS	INB0514_T1014	WABASH RIVER - UNNAMED TRIBUTARY	E. COLI
UPPER WABASH RIVER	51201050104	CASS	INB0514_T1015	GRANTS RUN	E. COLI
UPPER WABASH RIVER	51201050205	CARROLL	INB0525_02	ROCK CREEK	E. COLI
UPPER WABASH RIVER	51201050205	CARROLL	INB0525_03	ROCK CREEK	E. COLI
UPPER WABASH RIVER	51201050205	CARROLL	INB0525_04	ROCK CREEK	E. COLI
UPPER WABASH RIVER	51201050205	CARROLL	INB0525_05	ROCK CREEK	E. COLI
UPPER WABASH RIVER	51201050205	CARROLL	INB0525_06	ROCK CREEK	E. COLI
UPPER WABASH RIVER	51201050205	CARROLL	INB0525_T1004	ROCK CREEK - UNNAMED TRIBUTARY	E. COLI
UPPER WABASH RIVER	51201050206	CARROLL	INB0526_02	WABASH RIVER	PCBS (FISH TISSUE)
UPPER WABASH RIVER	51201050206	CARROLL	INB0526_03	WABASH RIVER	PCBS (FISH TISSUE)
UPPER WABASH RIVER	51201050303	CARROLL	INB0533_02	WABASH RIVER	PCBS (FISH TISSUE)
UPPER WABASH RIVER	51201050303	CARROLL	INB0533_03	WABASH RIVER	PCBS (FISH TISSUE)
UPPER WABASH RIVER	51201050303	CARROLL	INB0533_04	WABASH RIVER	PCBS (FISH TISSUE)
UPPER WABASH RIVER	51201050303	CARROLL	INB0533_T1003	TANNERY BRANCH	E. COLI
UPPER WABASH RIVER	51201050303	CARROLL	INB0533_T1004	PLEASANT RUN	E. COLI
UPPER WABASH RIVER	51201050303	CARROLL	INB0533_T1005	SQUAW BRANCH	E. COLI
UPPER WABASH RIVER	51201050401	HOWARD	INB0541_01	DEER CREEK	NUTRIENTS
UPPER WABASH RIVER	51201050401	HOWARD	INB0541_01	DEER CREEK	IMPAIRED BIOTIC COMMUNITIES
UPPER WABASH RIVER	51201050401	HOWARD	INB0541_01	DEER CREEK	E. COLI
UPPER WABASH RIVER	51201050501	HOWARD	INB0551_01	LITTLE DEER CREEK	NUTRIENTS
UPPER WABASH RIVER	51201050501	HOWARD	INB0551_01	LITTLE DEER CREEK	IMPAIRED BIOTIC COMMUNITIES
UPPER WABASH RIVER	51201050501	HOWARD	INB0551_01	LITTLE DEER CREEK	E. COLI

UPPER WABASH RIVER	51201050503	CARROLL	INB0553_01	LITTLE DEER CREEK	E. COLI
UPPER WABASH RIVER	51201050503	CARROLL	INB0553_01	LITTLE DEER CREEK	IMPAIRED BIOTIC COMMUNITIES
UPPER WABASH RIVER	51201050504	CARROLL	INB0554_01	PAINT CREEK	E. COLI
UPPER WABASH RIVER	51201050504	CARROLL	INB0554_T1001	PRICE PLANK DITCH	E. COLI
UPPER WABASH RIVER	51201050504	CARROLL	INB0554_T1002	COHEE DITCH	E. COLI
UPPER WABASH RIVER	51201050506	CARROLL	INB0556_01	BACHELOR RUN	E. COLI
UPPER WABASH RIVER	51201050506	CARROLL	INB0556_T1001	KUNS DITCH	E. COLI
UPPER WABASH RIVER	51201050506	CARROLL	INB0556_T1002	SHIRAR DITCH	E. COLI
UPPER WABASH RIVER	51201050506	CARROLL	INB0556_T1003	BACHELOR RUN - UNNAMED TRIBUTARY	E. COLI
UPPER WABASH RIVER	51201050507	CARROLL	INB0557_03	DEER CREEK	PCBS (FISH TISSUE)
UPPER WABASH RIVER	51201050507	CARROLL	INB0557_03	DEER CREEK	E. COLI
UPPER WABASH RIVER	51201050507	CASS	INB0557_04	DEER CREEK	E. COLI
UPPER WABASH RIVER	51201050507	CARROLL	INB0557_T1005	DEER CREEK - UNNAMED TRIBUTARY	E. COLI
UPPER WABASH RIVER	51201050507	CASS	INB0557_T1006	DEER CREEK - UNNAMED TRIBUTARY	E. COLI
UPPER WABASH RIVER	51201050507	CASS	INB0557_T1007	DEER CREEK - UNNAMED TRIBUTARY	E. COLI
UPPER WABASH RIVER	51201050507	CASS	INB0557_T1008	DEHAVEN DITCH	E. COLI
UPPER WABASH RIVER	51201050508	CARROLL	INB0558_01	DEER CREEK	PCBS (FISH TISSUE)
UPPER WABASH RIVER	51201050508	CARROLL	INB0558_01	DEER CREEK	E. COLI
UPPER WABASH RIVER	51201050508	CARROLL	INB0558_03	DEER CREEK	PCBS (FISH TISSUE)
UPPER WABASH RIVER	51201050508	CARROLL	INB0558_04	DEER CREEK	PCBS (FISH TISSUE)
UPPER WABASH RIVER	51201050601	CARROLL	INB0561_01	SUGAR CREEK	E. COLI
UPPER WABASH RIVER	51201050601	TIPPECANOE	INB0561_02	SUGAR CREEK	E. COLI
UPPER WABASH RIVER	51201050601	CARROLL	INB0561_T1001	SUGAR CREEK, BRANCH ONE	E. COLI
UPPER WABASH RIVER	51201050601	CARROLL	INB0561_T1002	HUGHES DITCH	E. COLI
UPPER WABASH RIVER	51201050601	CARROLL	INB0561_T1003	LITTLE SUGAR CREEK	E. COLI
UPPER WABASH RIVER	51201050601	TIPPECANOE	INB0561_T1004	SUGAR CREEK - UNNAMED TRIBUTARY	E. COLI
UPPER WABASH RIVER	51201050602	TIPPECANOE	INB0562_01	WABASH RIVER	PCBS (FISH TISSUE)
UPPER WABASH RIVER	51201050603	TIPPECANOE	INB0563_02	WABASH RIVER	IMPAIRED BIOTIC COMMUNITIES
UPPER WABASH RIVER	51201050603	TIPPECANOE	INB0563_02	WABASH RIVER	PCBS (FISH TISSUE)
UPPER WABASH RIVER	51201050603	TIPPECANOE	INB0563_03	WABASH RIVER	IMPAIRED BIOTIC COMMUNITIES
UPPER WABASH RIVER	51201050603	TIPPECANOE	INB0563_03	WABASH RIVER	PCBS (FISH TISSUE)
UPPER WABASH RIVER	51201050603	CARROLL	INB0563_T1001	BUCK CREEK DITCH	IMPAIRED BIOTIC COMMUNITIES

UPPER WABASH RIVER	51201050603	CARROLL	INB0563_T1001	BUCK CREEK DITCH	E. COLI
UPPER WABASH RIVER	51201050603	TIPPECANOE	INB0563_T1002	BUCK CREEK	IMPAIRED BIOTIC COMMUNITIES
UPPER WABASH RIVER	51201050603	TIPPECANOE	INB0563_T1002	BUCK CREEK	E. COLI
UPPER WABASH RIVER	51201050603	TIPPECANOE	INB0563_T1003	BUCK CREEK - UNNAMED TRIBUTARY	IMPAIRED BIOTIC COMMUNITIES
UPPER WABASH RIVER	51201050603	TIPPECANOE	INB0563_T1003	BUCK CREEK - UNNAMED TRIBUTARY	E. COLI
UPPER WABASH RIVER	51201060104	KOSCIUSKO	INB0612_02	RIDINGER LAKE OUTLET	IMPAIRED BIOTIC COMMUNITIES
UPPER WABASH RIVER	51201060103	NOBLE	INB0613_03	TIPPECANOE RIVER	NUTRIENTS
UPPER WABASH RIVER	51201060103	NOBLE	INB0613_03	TIPPECANOE RIVER	E. COLI
UPPER WABASH RIVER	51201060103	NOBLE	INB0613_03	TIPPECANOE RIVER	DISSOLVED OXYGEN
UPPER WABASH RIVER	51201060104	KOSCIUSKO	INB0614_03	GRASSY CREEK	IMPAIRED BIOTIC COMMUNITIES
UPPER WABASH RIVER	51201060104	KOSCIUSKO	INB0614_04	GRASSY CREEK	IMPAIRED BIOTIC COMMUNITIES
UPPER WABASH RIVER	51201060104	KOSCIUSKO	INB0614_04A	GRASSY DITCH	IMPAIRED BIOTIC COMMUNITIES
UPPER WABASH RIVER	51201060104	KOSCIUSKO	INB0614_05	GRASSY CREEK	IMPAIRED BIOTIC COMMUNITIES
UPPER WABASH RIVER	51201060105	WHITLEY	INB0615_T1008	GAFF DITCH - UNNAMED TRIBUTARY	E. COLI
UPPER WABASH RIVER	51201060105	WHITLEY	INB0615_T1008	GAFF DITCH - UNNAMED TRIBUTARY	IMPAIRED BIOTIC COMMUNITIES
UPPER WABASH RIVER	51201060105	WHITLEY	INB0615_T1009	GAFF DITCH	E. COLI
UPPER WABASH RIVER	51201060105	WHITLEY	INB0615_T1009	GAFF DITCH	IMPAIRED BIOTIC COMMUNITIES
UPPER WABASH RIVER	51201060202	KOSCIUSKO	INB0622_01	DEEDS CREEK	E. COLI
UPPER WABASH RIVER	51201060205	KOSCIUSKO	INB0625_02	TIPPECANOE RIVER	PCBS (FISH TISSUE)
UPPER WABASH RIVER	51201060205	KOSCIUSKO	INB0625_03	TIPPECANOE RIVER	PCBS (FISH TISSUE)
UPPER WABASH RIVER	51201060205	KOSCIUSKO	INB0625_T1006	WALNUT CREEK	PCBS (FISH TISSUE)
UPPER WABASH RIVER	51201060301	KOSCIUSKO	INB0631_T1001	SLOAN DITCH	E. COLI
UPPER WABASH RIVER	51201060302	KOSCIUSKO	INB0632_02	TIPPECANOE RIVER	E. COLI
UPPER WABASH RIVER	51201060302	KOSCIUSKO	INB0632_02	TIPPECANOE RIVER	PCBS (FISH TISSUE)
UPPER WABASH RIVER	51201060302	KOSCIUSKO	INB0632_03	TIPPECANOE RIVER	E. COLI
UPPER WABASH RIVER	51201060302	KOSCIUSKO	INB0632_03	TIPPECANOE RIVER	PCBS (FISH TISSUE)
UPPER WABASH RIVER	51201060302	KOSCIUSKO	INB0632_04	TIPPECANOE RIVER	E. COLI
UPPER WABASH RIVER	51201060302	KOSCIUSKO	INB0632_04	TIPPECANOE RIVER	PCBS (FISH TISSUE)
UPPER WABASH RIVER	51201060305	MARSHALL	INB0635_02	TIPPECANOE RIVER	PCBS (FISH TISSUE)
UPPER WABASH RIVER	51201060305	MARSHALL	INB0635_03	TIPPECANOE RIVER	PCBS (FISH TISSUE)

UPPER WABASH RIVER	51201060305	MARSHALL	INB0635_03	TIPPECANOE RIVER	E. COLI
UPPER WABASH RIVER	51201060305	MARSHALL	INB0635_04	TIPPECANOE RIVER	E. COLI
UPPER WABASH RIVER	51201060305	MARSHALL	INB0635_04	TIPPECANOE RIVER	PCBS (FISH TISSUE)
UPPER WABASH RIVER	51201060305	KOSCIUSKO	INB0635_T1003	EASTERDAY DITCH	E. COLI
UPPER WABASH RIVER	51201060305	MARSHALL	INB0635_T1006	TIPPECANOE RIVER	E. COLI
UPPER WABASH RIVER	51201060305	MARSHALL	INB0635_T1006	TIPPECANOE RIVER	PCBS (FISH TISSUE)
UPPER WABASH RIVER	51201060401	MARSHALL	INB0641_02	TIPPECANOE RIVER	PCBS (FISH TISSUE)
UPPER WABASH RIVER	51201060401	MARSHALL	INB0641_03	TIPPECANOE RIVER	PCBS (FISH TISSUE)
UPPER WABASH RIVER	51201060402	MARSHALL	INB0642_02	OUTLET CREEK	E. COLI
UPPER WABASH RIVER	51201060402	MARSHALL	INB0642_03	OUTLET CREEK	E. COLI
UPPER WABASH RIVER	51201060402	MARSHALL	INB0642_04	OUTLET CREEK	E. COLI
UPPER WABASH RIVER	51201060402	MARSHALL	INB0642_T1004	DEER CREEK	E. COLI
UPPER WABASH RIVER	51201060402	MARSHALL	INB0642_T1008	HORN DITCH	E. COLI
UPPER WABASH RIVER	51201060402	MARSHALL	INB0642_T1009	BERGER DITCH	E. COLI
UPPER WABASH RIVER	51201060402	MARSHALL	INB0642_T1010	OUTLET CREEK - UNNAMED TRIBUTARY	E. COLI
UPPER WABASH RIVER	51201060405	MARSHALL	INB0645_02	TIPPECANOE RIVER	E. COLI
UPPER WABASH RIVER	51201060405	MARSHALL	INB0645_02	TIPPECANOE RIVER	PCBS (FISH TISSUE)
UPPER WABASH RIVER	51201060405	MARSHALL	INB0645_03	TIPPECANOE RIVER	E. COLI
UPPER WABASH RIVER	51201060405	MARSHALL	INB0645_03	TIPPECANOE RIVER	PCBS (FISH TISSUE)
UPPER WABASH RIVER	51201060405	MARSHALL	INB0645_T1002	CRAUDER DITCH	E. COLI
UPPER WABASH RIVER	51201060406	FULTON	INB0646_02	TIPPECANOE RIVER	PCBS (FISH TISSUE)
UPPER WABASH RIVER	51201060406	FULTON	INB0646_03	TIPPECANOE RIVER	PCBS (FISH TISSUE)
UPPER WABASH RIVER	51201060409	FULTON	INB0649_01	TIPPECANOE RIVER	PCBS (FISH TISSUE)
UPPER WABASH RIVER	51201060409	FULTON	INB0649_01	TIPPECANOE RIVER	E. COLI
UPPER WABASH RIVER	51201060501	FULTON	INB0651_T1003	ROBBINS DITCH	E. COLI
UPPER WABASH RIVER	51201060501	FULTON	INB0651_T1003	ROBBINS DITCH	IMPAIRED BIOTIC COMMUNITIES
UPPER WABASH RIVER	51201060501	FULTON	INB0651_T1004	DIELMAN DITCH	IMPAIRED BIOTIC COMMUNITIES
UPPER WABASH RIVER	51201060501	FULTON	INB0651_T1004	DIELMAN DITCH	E. COLI
UPPER WABASH RIVER	51201060501	FULTON	INB0651_T1005	ROBBINS DITCH - UNNAMED TRIBUTARY	E. COLI
UPPER WABASH RIVER	51201060501	FULTON	INB0651_T1005	ROBBINS DITCH - UNNAMED TRIBUTARY	IMPAIRED BIOTIC COMMUNITIES
UPPER WABASH RIVER	51201060501	FULTON	INB0651_T1005A	ROBBINS DITCH - UNNAMED TRIBUTARY	E. COLI
UPPER WABASH RIVER	51201060501	FULTON	INB0651_T1005A	ROBBINS DITCH - UNNAMED TRIBUTARY	IMPAIRED BIOTIC COMMUNITIES

UPPER WABASH RIVER	51201060502	FULTON	INB0652_05	MILL CREEK	IMPAIRED BIOTIC COMMUNITIES
UPPER WABASH RIVER	51201060502	FULTON	INB0652_06	MILL CREEK	IMPAIRED BIOTIC COMMUNITIES
UPPER WABASH RIVER	51201060502	FULTON	INB0652_07	MILL CREEK	IMPAIRED BIOTIC COMMUNITIES
UPPER WABASH RIVER	51201060502	FULTON	INB0652_T1008	MILL CREEK - UNNAMED TRIBUTARY	IMPAIRED BIOTIC COMMUNITIES
UPPER WABASH RIVER	51201060503	FULTON	INB0653_T1004	SMITH DITCH	IMPAIRED BIOTIC COMMUNITIES
UPPER WABASH RIVER	51201060504	FULTON	INB0654_02	MUD CREEK	IMPAIRED BIOTIC COMMUNITIES
UPPER WABASH RIVER	51201060504	FULTON	INB0654_03	MUD CREEK	IMPAIRED BIOTIC COMMUNITIES
UPPER WABASH RIVER	51201060504	FULTON	INB0654_04	MUD CREEK	IMPAIRED BIOTIC COMMUNITIES
UPPER WABASH RIVER	51201060504	FULTON	INB0654_T1001A	NEFF DITCH- UNNAMED TRIBUTARY	IMPAIRED BIOTIC COMMUNITIES
UPPER WABASH RIVER	51201060504	FULTON	INB0654_T1002	BAKER DITCH	IMPAIRED BIOTIC COMMUNITIES
UPPER WABASH RIVER	51201060504	FULTON	INB0654_T1003	WALTERS DITCH	IMPAIRED BIOTIC COMMUNITIES
UPPER WABASH RIVER	51201060504	FULTON	INB0654_T1004	NEFF DITCH	IMPAIRED BIOTIC COMMUNITIES
UPPER WABASH RIVER	51201060504	FULTON	INB0654_T1005	NEFF DITCH - UNNAMED TRIBUTARY	IMPAIRED BIOTIC COMMUNITIES
UPPER WABASH RIVER	51201060504	FULTON	INB0654_T1006	WHITE DITCH	IMPAIRED BIOTIC COMMUNITIES
UPPER WABASH RIVER	51201060505	FULTON	INB0655_02	WILSON DITCH	E. COLI
UPPER WABASH RIVER	51201060505	FULTON	INB0655_03	MUD CREEK	E. COLI
UPPER WABASH RIVER	51201060507	FULTON	INB0655_04	MUD CREEK	E. COLI
UPPER WABASH RIVER	51201060505	FULTON	INB0655_T1001	STEINKE DITCH	E. COLI
UPPER WABASH RIVER	51201060505	FULTON	INB0655_T1002	ARM NO 2	E. COLI
UPPER WABASH RIVER	51201060505	FULTON	INB0655_T1004	KERSEY DITCH	E. COLI
UPPER WABASH RIVER	51201060505	FULTON	INB0655_T1005	GRUBE DITCH	E. COLI
UPPER WABASH RIVER	51201060506	FULTON	INB0656_02	COLLINS DITCH	E. COLI
UPPER WABASH RIVER	51201060506	FULTON	INB0656_03	COLLINS DITCH	E. COLI
UPPER WABASH RIVER	51201060506	FULTON	INB0656_T1003	COLLINS DITCH - UNNAMED TRIBUTARY	E. COLI
UPPER WABASH RIVER	51201060506	FULTON	INB0656_T1004	COLLINS DITCH ARM NO 2	E. COLI
UPPER WABASH RIVER	51201060506	FULTON	INB0656_T1005	COLLINS DITCH ARM NO 3	E. COLI
UPPER WABASH RIVER	51201060507	FULTON	INB0657_03	MUD CREEK	E. COLI
UPPER WABASH	51201060507	FULTON	INB0657_04	MUD CREEK	E. COLI

RIVER					
UPPER WABASH RIVER	51201060507	FULTON	INB0657_T1013	TILDEN DITCH	IMPAIRED BIOTIC COMMUNITIES
UPPER WABASH RIVER	51201060507	FULTON	INB0657_T1014	CESSNA DITCH	E. COLI
UPPER WABASH RIVER	51201060509	FULTON	INB0659_01	TIPPECANOE RIVER	PCBS (FISH TISSUE)
UPPER WABASH RIVER	51201060509	FULTON	INB0659_01	TIPPECANOE RIVER	E. COLI
UPPER WABASH RIVER	51201060603	FULTON	INB0659_04	TIPPECANOE RIVER	E. COLI
UPPER WABASH RIVER	51201060603	FULTON	INB0659_04	TIPPECANOE RIVER	PCBS (FISH TISSUE)
UPPER WABASH RIVER	51201060509	FULTON	INB0659_05	TIPPECANOE RIVER	E. COLI
UPPER WABASH RIVER	51201060509	FULTON	INB0659_05	TIPPECANOE RIVER	PCBS (FISH TISSUE)
UPPER WABASH RIVER	51201060509	FULTON	INB0659_T1001	MCMAHAN DITCH	E. COLI
UPPER WABASH RIVER	51201060509	FULTON	INB0659_T1002	BLAIR DITCH	E. COLI
UPPER WABASH RIVER	51201060509	FULTON	INB0659_T1005	MINNOW DITCH	E. COLI
UPPER WABASH RIVER	51201060509	FULTON	INB0659_T1005	MINNOW DITCH	PCBS (FISH TISSUE)
UPPER WABASH RIVER	51201060509	FULTON	INB0659_T1006	ALLEN DITCH	PCBS (FISH TISSUE)
UPPER WABASH RIVER	51201060509	FULTON	INB0659_T1006	ALLEN DITCH	E. COLI
UPPER WABASH RIVER	51201060509	FULTON	INB0659_T1007	ANDERSON LAKE OUTLET	PCBS (FISH TISSUE)
UPPER WABASH RIVER	51201060509	FULTON	INB0659_T1007	ANDERSON LAKE OUTLET	E. COLI
UPPER WABASH RIVER	51201060601	FULTON	INB0661_02	WILSON DITCH	E. COLI
UPPER WABASH RIVER	51201060601	FULTON	INB0661_03	WILSON DITCH	E. COLI
UPPER WABASH RIVER	51201060601	FULTON	INB0661_T1004	COLLINS DITCH	E. COLI
UPPER WABASH RIVER	51201060602	STARKE	INB0662_02	HOUSE DITCH	DISSOLVED OXYGEN
UPPER WABASH RIVER	51201060602	STARKE	INB0662_02	HOUSE DITCH	IMPAIRED BIOTIC COMMUNITIES
UPPER WABASH RIVER	51201060602	STARKE	INB0662_02	HOUSE DITCH	E. COLI
UPPER WABASH RIVER	51201060602	STARKE	INB0662_03	HOUSE DITCH	DISSOLVED OXYGEN
UPPER WABASH RIVER	51201060602	STARKE	INB0662_03	HOUSE DITCH	E. COLI
UPPER WABASH RIVER	51201060602	STARKE	INB0662_03	HOUSE DITCH	IMPAIRED BIOTIC COMMUNITIES
UPPER WABASH RIVER	51201060602	STARKE	INB0662_T1001	MCGAFFEY BRANCH	IMPAIRED BIOTIC COMMUNITIES
UPPER WABASH RIVER	51201060602	STARKE	INB0662_T1004	JAMES DITCH	IMPAIRED BIOTIC COMMUNITIES
UPPER WABASH RIVER	51201060602	STARKE	INB0662_T1011	CHAPMAN ARM	IMPAIRED BIOTIC COMMUNITIES
UPPER WABASH RIVER	51201060602	STARKE	INB0662_T1012	CHAPMAN ARM	IMPAIRED BIOTIC COMMUNITIES
UPPER WABASH RIVER	51201060602	STARKE	INB0662_T1013	CHAPMAN ARM	IMPAIRED BIOTIC

					COMMUNITIES
UPPER WABASH RIVER	51201060602	STARKE	INB0662_T1014	HOUSE DITCH	E. COLI
UPPER WABASH RIVER	51201060602	STARKE	INB0662_T1014	HOUSE DITCH	DISSOLVED OXYGEN
UPPER WABASH RIVER	51201060602	STARKE	INB0662_T1014	HOUSE DITCH	IMPAIRED BIOTIC COMMUNITIES
UPPER WABASH RIVER	51201060602	STARKE	INB0662_T1015	HOUSE DITCH	DISSOLVED OXYGEN
UPPER WABASH RIVER	51201060602	STARKE	INB0662_T1015	HOUSE DITCH	E. COLI
UPPER WABASH RIVER	51201060602	STARKE	INB0662_T1015	HOUSE DITCH	IMPAIRED BIOTIC COMMUNITIES
UPPER WABASH RIVER	51201060603	FULTON	INB0663_03	TIPPECANOE RIVER	E. COLI
UPPER WABASH RIVER	51201060603	FULTON	INB0663_03	TIPPECANOE RIVER	PCBS (FISH TISSUE)
UPPER WABASH RIVER	51201060603	PULASKI	INB0663_04	TIPPECANOE RIVER	PCBS (FISH TISSUE)
UPPER WABASH RIVER	51201060603	PULASKI	INB0663_05	TIPPECANOE RIVER	PCBS (FISH TISSUE)
UPPER WABASH RIVER	51201060603	FULTON	INB0663_T1005	TIPPECANOE RIVER - UNNAMED TRIBUTARY	E. COLI
UPPER WABASH RIVER	51201060603	FULTON	INB0663_T1005	TIPPECANOE RIVER - UNNAMED TRIBUTARY	PCBS (FISH TISSUE)
UPPER WABASH RIVER	51201060603	FULTON	INB0663_T1006	OVERMEYER DITCH	E. COLI
UPPER WABASH RIVER	51201060603	FULTON	INB0663_T1006	OVERMEYER DITCH	PCBS (FISH TISSUE)
UPPER WABASH RIVER	51201060603	FULTON	INB0663_T1007	TIPPECANOE RIVER - UNNAMED TRIBUTARY	E. COLI
UPPER WABASH RIVER	51201060603	FULTON	INB0663_T1007	TIPPECANOE RIVER - UNNAMED TRIBUTARY	PCBS (FISH TISSUE)
UPPER WABASH RIVER	51201060603	FULTON	INB0663_T1007A	KING LAKE INLET	PCBS (FISH TISSUE)
UPPER WABASH RIVER	51201060603	FULTON	INB0663_T1007A	KING LAKE INLET	E. COLI
UPPER WABASH RIVER	51201060603	PULASKI	INB0663_T1008	THOMPSON DITCH	PCBS (FISH TISSUE)
UPPER WABASH RIVER	51201060603	PULASKI	INB0663_T1009	HARTZ LAKE OUTLET	PCBS (FISH TISSUE)
UPPER WABASH RIVER	51201060603	PULASKI	INB0663_T1010	TIPPECANOE RIVER - UNNAMED TRIBUTARY	PCBS (FISH TISSUE)
UPPER WABASH RIVER	51201060604	PULASKI	INB0664_01	TIPPECANOE RIVER	PCBS (FISH TISSUE)
UPPER WABASH RIVER	51201060604	PULASKI	INB0664_01	TIPPECANOE RIVER	E. COLI
UPPER WABASH RIVER	51201060604	PULASKI	INB0664_T1001	SCHEUER DITCH	E. COLI
UPPER WABASH RIVER	51201060604	STARKE	INB0664_T1003	TAYLOR DITCH	E. COLI
UPPER WABASH RIVER	51201060604	STARKE	INB0664_T1004	CASTLEMAN DITCH	DISSOLVED OXYGEN
UPPER WABASH RIVER	51201060604	STARKE	INB0664_T1004	CASTLEMAN DITCH	IMPAIRED BIOTIC COMMUNITIES
UPPER WABASH RIVER	51201060604	STARKE	INB0664_T1004	CASTLEMAN DITCH	E. COLI
UPPER WABASH RIVER	51201060604	STARKE	INB0664_T1005	BARTEE DITCH	DISSOLVED OXYGEN
UPPER WABASH RIVER	51201060604	STARKE	INB0664_T1005	BARTEE DITCH	E. COLI
UPPER WABASH RIVER	51201060604	STARKE	INB0664_T1005	BARTEE DITCH	IMPAIRED BIOTIC COMMUNITIES

UPPER WABASH RIVER	51201060604	STARKE	INB0664_T1006	BARTEE DITCH	DISSOLVED OXYGEN
UPPER WABASH RIVER	51201060604	STARKE	INB0664_T1006	BARTEE DITCH	E. COLI
UPPER WABASH RIVER	51201060604	STARKE	INB0664_T1006	BARTEE DITCH	IMPAIRED BIOTIC COMMUNITIES
UPPER WABASH RIVER	51201060606	PULASKI	INB0666_02	TIPPECANOE RIVER	PCBS (FISH TISSUE)
UPPER WABASH RIVER	51201060606	PULASKI	INB0666_03	TIPPECANOE RIVER	PCBS (FISH TISSUE)
UPPER WABASH RIVER	51201060606	PULASKI	INB0666_04	TIPPECANOE RIVER	PCBS (FISH TISSUE)
UPPER WABASH RIVER	51201060607	PULASKI	INB0667_02	MARSH DITCH	E. COLI
UPPER WABASH RIVER	51201060607	PULASKI	INB0667_03	MARSH DITCH	E. COLI
UPPER WABASH RIVER	51201060607	PULASKI	INB0667_04	MARSH DITCH	E. COLI
UPPER WABASH RIVER	51201060608	PULASKI	INB0668_03	TIPPECANOE RIVER	E. COLI
UPPER WABASH RIVER	51201060608	PULASKI	INB0668_03	TIPPECANOE RIVER	PCBS (FISH TISSUE)
UPPER WABASH RIVER	51201060608	PULASKI	INB0668_04	TIPPECANOE RIVER	E. COLI
UPPER WABASH RIVER	51201060608	PULASKI	INB0668_04	TIPPECANOE RIVER	PCBS (FISH TISSUE)
UPPER WABASH RIVER	51201060608	PULASKI	INB0668_05	TIPPECANOE RIVER	PCBS (FISH TISSUE)
UPPER WABASH RIVER	51201060608	PULASKI	INB0668_05	TIPPECANOE RIVER	E. COLI
UPPER WABASH RIVER	51201060608	PULASKI	INB0668_06	TIPPECANOE RIVER	E. COLI
UPPER WABASH RIVER	51201060608	PULASKI	INB0668_06	TIPPECANOE RIVER	PCBS (FISH TISSUE)
UPPER WABASH RIVER	51201060608	PULASKI	INB0668_07	TIPPECANOE RIVER	E. COLI
UPPER WABASH RIVER	51201060608	PULASKI	INB0668_07	TIPPECANOE RIVER	PCBS (FISH TISSUE)
UPPER WABASH RIVER	51201060608	PULASKI	INB0668_T1008	LEIDENDECKER DITCH	E. COLI
UPPER WABASH RIVER	51201060608	PULASKI	INB0668_T1008	LEIDENDECKER DITCH	PCBS (FISH TISSUE)
UPPER WABASH RIVER	51201060702	FULTON	INB0672_01	MILL CREEK	E. COLI
UPPER WABASH RIVER	51201060702	FULTON	INB0672_T1010	OLMSTEAD DITCH	E. COLI
UPPER WABASH RIVER	51201060702	FULTON	INB0672_T1011	CONN DITCH	E. COLI
UPPER WABASH RIVER	51201060702	FULTON	INB0672_T1012	DEWEESE DITCH	E. COLI
UPPER WABASH RIVER	51201060702	FULTON	INB0672_T1013	CALLAHAN DITCH	E. COLI
UPPER WABASH RIVER	51201060704	PULASKI	INB0675_01	MILL CREEK	E. COLI
UPPER WABASH RIVER	51201060705	PULASKI	INB0675_T1005	MILL CREEK - UNNAMED TRIBUTARY	E. COLI
UPPER WABASH RIVER	51201060705	PULASKI	INB0675_T1006	GRAFFIS DITCH	E. COLI
UPPER WABASH RIVER	51201060705	PULASKI	INB0675_T1007	PRATHER DITCH	E. COLI
UPPER WABASH RIVER	51201060801	FULTON	INB0681_T1002	TRAVERS DITCH	IMPAIRED BIOTIC COMMUNITIES
UPPER WABASH RIVER	51201060801	FULTON	INB0681_T1002	TRAVERS DITCH	E. COLI
UPPER WABASH	51201060803	CASS	INB0683_03	LITTLE INDIAN CREEK	IMPAIRED

RIVER					BIOTIC COMMUNITIES
UPPER WABASH RIVER	51201060803	CASS	INB0683_03	LITTLE INDIAN CREEK	E. COLI
UPPER WABASH RIVER	51201060805	CASS	INB0685_02	INDIAN CREEK	E. COLI
UPPER WABASH RIVER	51201060805	CASS	INB0685_03	INDIAN CREEK	E. COLI
UPPER WABASH RIVER	51201060805	CASS	INB0685_T1006	WISELY DITCH	E. COLI
UPPER WABASH RIVER	51201060901	PULASKI	INB0691_02	AGNEW DITCH	E. COLI
UPPER WABASH RIVER	51201060901	PULASKI	INB0691_03	AGNEW DITCH	E. COLI
UPPER WABASH RIVER	51201060901	PULASKI	INB0691_04	AGNEW DITCH	E. COLI
UPPER WABASH RIVER	51201060901	PULASKI	INB0691_05	AGNEW DITCH	E. COLI
UPPER WABASH RIVER	51201060901	PULASKI	INB0691_T1005	AGNEW BRANCH	E. COLI
UPPER WABASH RIVER	51201060901	PULASKI	INB0691_T1006	AGNEW BRANCH	E. COLI
UPPER WABASH RIVER	51201060901	PULASKI	INB0691_T1007	AGNEW BRANCH	E. COLI
UPPER WABASH RIVER	51201060901	PULASKI	INB0691_T1009	PIFER DITCH	E. COLI
UPPER WABASH RIVER	51201060901	PULASKI	INB0691_T1011	MOSS DITCH	E. COLI
UPPER WABASH RIVER	51201060901	PULASKI	INB0691_T1011A	MOSS DITCH	E. COLI
UPPER WABASH RIVER	51201060901	PULASKI	INB0691_T1012	SMITH DITCH	E. COLI
UPPER WABASH RIVER	51201060901	PULASKI	INB0691_T1013	SMITH DITCH - UNNAMED TRIBUTARY	E. COLI
UPPER WABASH RIVER	51201060902	PULASKI	INB0692_01	MUD CREEK	IMPAIRED BIOTIC COMMUNITIES
UPPER WABASH RIVER	51201060902	PULASKI	INB0692_T1004	HOFFMAN DITCH	IMPAIRED BIOTIC COMMUNITIES
UPPER WABASH RIVER	51201060903	PULASKI	INB0693_03	TIPPECANOE RIVER	PCBS (FISH TISSUE)
UPPER WABASH RIVER	51201060903	PULASKI	INB0693_04	TIPPECANOE RIVER	PCBS (FISH TISSUE)
UPPER WABASH RIVER	51201060903	PULASKI	INB0693_05	TIPPECANOE RIVER	IMPAIRED BIOTIC COMMUNITIES
UPPER WABASH RIVER	51201060903	PULASKI	INB0693_05	TIPPECANOE RIVER	PCBS (FISH TISSUE)
UPPER WABASH RIVER	51201060903	PULASKI	INB0693_06	TIPPECANOE RIVER	IMPAIRED BIOTIC COMMUNITIES
UPPER WABASH RIVER	51201060903	PULASKI	INB0693_06	TIPPECANOE RIVER	PCBS (FISH TISSUE)
UPPER WABASH RIVER	51201060903	PULASKI	INB0693_T1001	GISE DITCH	E. COLI
UPPER WABASH RIVER	51201060904	PULASKI	INB0694_02	TIPPECANOE RIVER	PCBS (FISH TISSUE)
UPPER WABASH RIVER	51201060904	PULASKI	INB0694_03	TIPPECANOE RIVER	PCBS (FISH TISSUE)
UPPER WABASH RIVER	51201061001	STARKE	INB06A1_02	SCHOLTZ DITCH	E. COLI
UPPER WABASH RIVER	51201061001	STARKE	INB06A1_03	SCHOLTZ DITCH	E. COLI
UPPER WABASH RIVER	51201061001	STARKE	INB06A1_04	SCHOLTZ DITCH	E. COLI
UPPER WABASH RIVER	51201061001	STARKE	INB06A1_05	SCHOLTZ DITCH	E. COLI

UPPER WABASH RIVER	51201061001	STARKE	INB06A1_06	SCHOLTZ DITCH	E. COLI
UPPER WABASH RIVER	51201061001	STARKE	INB06A1_T1001	WEST ARM	E. COLI
UPPER WABASH RIVER	51201061001	PULASKI	INB06A1_T1002	SCHOLTZ DITCH - UNNAMED TRIBUTARY	E. COLI
UPPER WABASH RIVER	51201061001	PULASKI	INB06A1_T1003	ECKERT DITCH	E. COLI
UPPER WABASH RIVER	51201061001	PULASKI	INB06A1_T1004	SELMER DITCH	E. COLI
UPPER WABASH RIVER	51201061001	PULASKI	INB06A1_T1006	STROMBERG-TETZLOFF DITCH	E. COLI
UPPER WABASH RIVER	51201061001	PULASKI	INB06A1_T1007	MCCAULIFF DITCH	E. COLI
UPPER WABASH RIVER	51201061001	PULASKI	INB06A1_T1008	STEFFEL DITCH	E. COLI
UPPER WABASH RIVER	51201061001	PULASKI	INB06A1_T1008	STEFFEL DITCH	IMPAIRED BIOTIC COMMUNITIES
UPPER WABASH RIVER	51201061002	PULASKI	INB06A2_04	BIG MONON DITCH	E. COLI
UPPER WABASH RIVER	51201061002	PULASKI	INB06A2_05	BIG MONON DITCH	E. COLI
UPPER WABASH RIVER	51201061002	PULASKI	INB06A2_06	BIG MONON DITCH	E. COLI
UPPER WABASH RIVER	51201061002	PULASKI	INB06A2_07	BIG MONON DITCH	E. COLI
UPPER WABASH RIVER	51201061002	STARKE	INB06A2_T1005	SHARP DITCH	E. COLI
UPPER WABASH RIVER	51201061002	PULASKI	INB06A2_T1006	BIG MONON DITCH - UNNAMED TRIBUTARY	E. COLI
UPPER WABASH RIVER	51201061002	PULASKI	INB06A2_T1007	BIG MONON DITCH - UNNAMED TRIBUTARY	E. COLI
UPPER WABASH RIVER	51201061002	PULASKI	INB06A2_T1010	DRESSLER DITCH	E. COLI
UPPER WABASH RIVER	51201061002	PULASKI	INB06A2_T1011	BIG MONON DITCH - UNNAMED TRIBUTARY	E. COLI
UPPER WABASH RIVER	51201061002	PULASKI	INB06A2_T1012	EMMETT DITCH - UNNAMED TRIBUTARY	E. COLI
UPPER WABASH RIVER	51201061002	PULASKI	INB06A2_T1013	EMMETT DITCH	E. COLI
UPPER WABASH RIVER	51201061003	PULASKI	INB06A3_02	BIG MONON DITCH	E. COLI
UPPER WABASH RIVER	51201061003	PULASKI	INB06A3_T1001	THOMPSON DITCH	E. COLI
UPPER WABASH RIVER	51201061003	PULASKI	INB06A3_T1002	THOMPSON DITCH - UNNAMED TRIBUTARY	E. COLI
UPPER WABASH RIVER	51201061003	PULASKI	INB06A3_T1003	HUNTER BRANCH	E. COLI
UPPER WABASH RIVER	51201061003	PULASKI	INB06A3_T1004	THOMPSON DITCH - UNNAMED TRIBUTARY	E. COLI
UPPER WABASH RIVER	51201061003	STARKE	INB06A3_T1005	THOMPSON BRANCH	E. COLI
UPPER WABASH RIVER	51201061003	PULASKI	INB06A3_T1006	STELTER DITCH	E. COLI
UPPER WABASH RIVER	51201061003	PULASKI	INB06A3_T1007	KOEPKE DITCH	E. COLI
UPPER WABASH RIVER	51201061003	PULASKI	INB06A3_T1008	BIG MONON DITCH	E. COLI
UPPER WABASH RIVER	51201061004	PULASKI	INB06A4_01	BIG MONON DITCH	E. COLI
UPPER WABASH RIVER	51201061004	PULASKI	INB06A4_T1001	LIZENRY DITCH	E. COLI
UPPER WABASH RIVER	51201061004	PULASKI	INB06A4_T1005	LINCOLN DITCH	NUTRIENTS
UPPER WABASH RIVER	51201061004	PULASKI	INB06A4_T1005	LINCOLN DITCH	IMPAIRED BIOTIC

					COMMUNITIES
UPPER WABASH RIVER	51201061004	PULASKI	INB06A4_T1005	LINCOLN DITCH	E. COLI
UPPER WABASH RIVER	51201061004	PULASKI	INB06A4_T1005	LINCOLN DITCH	DISSOLVED OXYGEN
UPPER WABASH RIVER	51201061004	PULASKI	INB06A4_T1006	LINCOLN DITCH	IMPAIRED BIOTIC COMMUNITIES
UPPER WABASH RIVER	51201061004	PULASKI	INB06A4_T1006	LINCOLN DITCH	E. COLI
UPPER WABASH RIVER	51201061004	PULASKI	INB06A4_T1006	LINCOLN DITCH	NUTRIENTS
UPPER WABASH RIVER	51201061004	PULASKI	INB06A4_T1006	LINCOLN DITCH	DISSOLVED OXYGEN
UPPER WABASH RIVER	51201061004	PULASKI	INB06A4_T1007	LINCOLN DITCH	IMPAIRED BIOTIC COMMUNITIES
UPPER WABASH RIVER	51201061004	PULASKI	INB06A4_T1007	LINCOLN DITCH	NUTRIENTS
UPPER WABASH RIVER	51201061004	PULASKI	INB06A4_T1007	LINCOLN DITCH	E. COLI
UPPER WABASH RIVER	51201061004	PULASKI	INB06A4_T1007	LINCOLN DITCH	DISSOLVED OXYGEN
UPPER WABASH RIVER	51201061004	PULASKI	INB06A4_T1008	FRITZ DITCH	E. COLI
UPPER WABASH RIVER	51201061004	PULASKI	INB06A4_T1008	FRITZ DITCH	NUTRIENTS
UPPER WABASH RIVER	51201061004	PULASKI	INB06A4_T1008	FRITZ DITCH	IMPAIRED BIOTIC COMMUNITIES
UPPER WABASH RIVER	51201061004	PULASKI	INB06A4_T1008	FRITZ DITCH	DISSOLVED OXYGEN
UPPER WABASH RIVER	51201061005	PULASKI	INB06A5_02	ANTRIM DITCH	E. COLI
UPPER WABASH RIVER	51201061005	PULASKI	INB06A5_03	ANTRIM DITCH	E. COLI
UPPER WABASH RIVER	51201061005	PULASKI	INB06A5_04	ANTRIM DITCH	E. COLI
UPPER WABASH RIVER	51201061005	PULASKI	INB06A5_T1001	ANTRIM DITCH - UNNAMED TRIBUTARY	E. COLI
UPPER WABASH RIVER	51201061005	JASPER	INB06A5_T1002	ANTRIM DITCH - UNNAMED TRIBUTARY	E. COLI
UPPER WABASH RIVER	51201061005	PULASKI	INB06A5_T1003	ANTRIM DITCH - UNNAMED TRIBUTARY	E. COLI
UPPER WABASH RIVER	51201061005	PULASKI	INB06A5_T1005	MADAUS DITCH	E. COLI
UPPER WABASH RIVER	51201061005	PULASKI	INB06A5_T1006	COX DITCH	E. COLI
UPPER WABASH RIVER	51201061005	PULASKI	INB06A5_T1008	STUMP DITCH	E. COLI
UPPER WABASH RIVER	51201061005	PULASKI	INB06A5_T1009	WACKNITZ DITCH	E. COLI
UPPER WABASH RIVER	51201061005	PULASKI	INB06A5_T1010	STUMP DITCH - UNNAMED TRIBUTARY	E. COLI
UPPER WABASH RIVER	51201061005	PULASKI	INB06A5_T1011	DUNKER DITCH	E. COLI
UPPER WABASH RIVER	51201061005	PULASKI	INB06A5_T1012	ENDER DITCH	E. COLI
UPPER WABASH RIVER	51201061005	PULASKI	INB06A5_T1013	SHEDROW DITCH	E. COLI
UPPER WABASH RIVER	51201061005	PULASKI	INB06A5_T1014	WILLS DITCH	E. COLI
UPPER WABASH RIVER	51201061005	PULASKI	INB06A5_T1015	AMORE DITCH	E. COLI
UPPER WABASH RIVER	51201061006	PULASKI	INB06A6_02	MOSLEY DITCH	E. COLI
UPPER WABASH	51201061006	PULASKI	INB06A6_03	MOSLEY DITCH	E. COLI

RIVER					
UPPER WABASH RIVER	51201061006	PULASKI	INB06A6_T1001	HANSELL DITCH	E. COLI
UPPER WABASH RIVER	51201061006	PULASKI	INB06A6_T1001	HANSELL DITCH	IMPAIRED BIOTIC COMMUNITIES
UPPER WABASH RIVER	51201061006	PULASKI	INB06A6_T1002	MOSLEY BRANCH	E. COLI
UPPER WABASH RIVER	51201061007	PULASKI	INB06A7_01	BIG MONON DITCH	E. COLI
UPPER WABASH RIVER	51201061007	PULASKI	INB06A7_T1001	TIEDE DITCH	E. COLI
UPPER WABASH RIVER	51201061007	PULASKI	INB06A7_T1002	BIG MONON DITCH - UNNAMED TRIBUTARY	E. COLI
UPPER WABASH RIVER	51201061007	PULASKI	INB06A7_T1003	STEIN DITCH	E. COLI
UPPER WABASH RIVER	51201061007	PULASKI	INB06A7_T1004	MALCHOW DITCH	E. COLI
UPPER WABASH RIVER	51201061007	PULASKI	INB06A7_T1007	BIG MONON DITCH - UNNAMED TRIBUTARY	E. COLI
UPPER WABASH RIVER	51201061007	PULASKI	INB06A7_T1010	HUBBELL DITCH	E. COLI
UPPER WABASH RIVER	51201061008	WHITE	INB06A8_01	BIG MONON DITCH	IMPAIRED BIOTIC COMMUNITIES
UPPER WABASH RIVER	51201061008	WHITE	INB06A8_01	BIG MONON DITCH	E. COLI
UPPER WABASH RIVER	51201061008	PULASKI	INB06A8_T1001	BIG MONON DITCH - UNNAMED TRIBUTARY	IMPAIRED BIOTIC COMMUNITIES
UPPER WABASH RIVER	51201061008	PULASKI	INB06A8_T1001	BIG MONON DITCH - UNNAMED TRIBUTARY	E. COLI
UPPER WABASH RIVER	51201061008	PULASKI	INB06A8_T1002	BIG MONON DITCH - UNNAMED TRIBUTARY	IMPAIRED BIOTIC COMMUNITIES
UPPER WABASH RIVER	51201061008	PULASKI	INB06A8_T1002	BIG MONON DITCH - UNNAMED TRIBUTARY	E. COLI
UPPER WABASH RIVER	51201061008	PULASKI	INB06A8_T1003	BIG MONON DITCH - UNNAMED TRIBUTARY	IMPAIRED BIOTIC COMMUNITIES
UPPER WABASH RIVER	51201061008	PULASKI	INB06A8_T1003	BIG MONON DITCH - UNNAMED TRIBUTARY	E. COLI
UPPER WABASH RIVER	51201061101	WHITE	INB06B1_02	MCKILLIP DITCH	IMPAIRED BIOTIC COMMUNITIES
UPPER WABASH RIVER	51201061101	WHITE	INB06B1_02	MCKILLIP DITCH	E. COLI
UPPER WABASH RIVER	51201061101	WHITE	INB06B1_02	MCKILLIP DITCH	DISSOLVED OXYGEN
UPPER WABASH RIVER	51201061101	WHITE	INB06B1_02	MCKILLIP DITCH	NUTRIENTS
UPPER WABASH RIVER	51201061101	WHITE	INB06B1_03	MCKILLIP DITCH	E. COLI
UPPER WABASH RIVER	51201061101	WHITE	INB06B1_03	MCKILLIP DITCH	IMPAIRED BIOTIC COMMUNITIES
UPPER WABASH RIVER	51201061101	WHITE	INB06B1_03	MCKILLIP DITCH	NUTRIENTS
UPPER WABASH RIVER	51201061101	WHITE	INB06B1_03	MCKILLIP DITCH	DISSOLVED OXYGEN
UPPER WABASH RIVER	51201061101	WHITE	INB06B1_04	MCKILLIP DITCH	DISSOLVED OXYGEN
UPPER WABASH RIVER	51201061101	WHITE	INB06B1_04	MCKILLIP DITCH	E. COLI
UPPER WABASH RIVER	51201061101	WHITE	INB06B1_04	MCKILLIP DITCH	NUTRIENTS
UPPER WABASH RIVER	51201061101	WHITE	INB06B1_04	MCKILLIP DITCH	IMPAIRED BIOTIC

					COMMUNITIES
UPPER WABASH RIVER	51201061201	PULASKI	INB06C1_01	TIPPECANOE RIVER	PCBS (FISH TISSUE)
UPPER WABASH RIVER	51201061201	PULASKI	INB06C1_T1001	SWINGLE DITCH	E. COLI
UPPER WABASH RIVER	51201061201	WHITE	INB06C1_T1005	WELTZIN DITCH	IMPAIRED BIOTIC COMMUNITIES
UPPER WABASH RIVER	51201061201	WHITE	INB06C1_T1006	WELTZIN DITCH	IMPAIRED BIOTIC COMMUNITIES
UPPER WABASH RIVER	51201061201	WHITE	INB06C1_T1007	WELTZIN DITCH - UNNAMED TRIBUTARY	IMPAIRED BIOTIC COMMUNITIES
UPPER WABASH RIVER	51201061201	WHITE	INB06C1_T1008	WELTZIN DITCH - UNNAMED TRIBUTARY	IMPAIRED BIOTIC COMMUNITIES
UPPER WABASH RIVER	51201061201	WHITE	INB06C1_T1009	ACKERMAN DITCH	IMPAIRED BIOTIC COMMUNITIES
UPPER WABASH RIVER	51201061201	WHITE	INB06C1_T1010	HEADLEE DITCH	IMPAIRED BIOTIC COMMUNITIES
UPPER WABASH RIVER	51201061202	WHITE	INB06C2_01	TIPPECANOE RIVER	PCBS (FISH TISSUE)
UPPER WABASH RIVER	51201061202	PULASKI	INB06C2_T1002	HARP DITCH - UNNAMED TRIBUTARY	E. COLI
UPPER WABASH RIVER	51201061202	WHITE	INB06C2_T1003	TIPPECANOE RIVER - UNNAMED TRIBUARY	E. COLI
UPPER WABASH RIVER	51201061202	WHITE	INB06C2_T1004	TIPPECANOE RIVER - UNNAMED TRIBUARY	E. COLI
UPPER WABASH RIVER	51201061202	WHITE	INB06C2_T1005	HARP DITCH	E. COLI
UPPER WABASH RIVER	51201061202	WHITE	INB06C2_T1006	HARP DITCH - UNNAMED TRIBUTARY	E. COLI
UPPER WABASH RIVER	51201061202	WHITE	INB06C2_T1007	HARP DITCH - UNNAMED TRIBUTARY	E. COLI
UPPER WABASH RIVER	51201061204	WHITE	INB06C4_01	HOAGLAND DITCH	E. COLI
UPPER WABASH RIVER	51201061207	WHITE	INB06C7_02	HONEY CREEK	TOTAL MERCURY (FISH TISSUE)
UPPER WABASH RIVER	51201061207	WHITE	INB06C7_02	HONEY CREEK	IMPAIRED BIOTIC COMMUNITIES
UPPER WABASH RIVER	51201061207	WHITE	INB06C7_03	HONEY CREEK	TOTAL MERCURY (FISH TISSUE)
UPPER WABASH RIVER	51201061207	WHITE	INB06C7_03	HONEY CREEK	IMPAIRED BIOTIC COMMUNITIES
UPPER WABASH RIVER	51201061207	WHITE	INB06C7_04	HONEY CREEK	TOTAL MERCURY (FISH TISSUE)
UPPER WABASH RIVER	51201061207	WHITE	INB06C7_04	HONEY CREEK	IMPAIRED BIOTIC COMMUNITIES
UPPER WABASH RIVER	51201061207	WHITE	INB06C7_05	HONEY CREEK	TOTAL MERCURY (FISH TISSUE)
UPPER WABASH RIVER	51201061207	WHITE	INB06C7_05	HONEY CREEK	IMPAIRED BIOTIC COMMUNITIES
UPPER WABASH RIVER	51201061207	WHITE	INB06C7_06	HONEY CREEK	TOTAL MERCURY (FISH TISSUE)
UPPER WABASH RIVER	51201061207	WHITE	INB06C7_06	HONEY CREEK	IMPAIRED BIOTIC COMMUNITIES

UPPER WABASH RIVER	51201061207	WHITE	INB06C7_07	HONEY CREEK	TOTAL MERCURY (FISH TISSUE)
UPPER WABASH RIVER	51201061207	WHITE	INB06C7_07	HONEY CREEK	IMPAIRED BIOTIC COMMUNITIES
UPPER WABASH RIVER	51201061207	WHITE	INB06C7_08	HONEY CREEK	TOTAL MERCURY (FISH TISSUE)
UPPER WABASH RIVER	51201061207	WHITE	INB06C7_08	HONEY CREEK	IMPAIRED BIOTIC COMMUNITIES
UPPER WABASH RIVER	51201061207	WHITE	INB06C7_T1002	HONEY CREEK - UNNAMED TRIBUTARY	TOTAL MERCURY (FISH TISSUE)
UPPER WABASH RIVER	51201061207	WHITE	INB06C7_T1002	HONEY CREEK - UNNAMED TRIBUTARY	IMPAIRED BIOTIC COMMUNITIES
UPPER WABASH RIVER	51201061207	WHITE	INB06C7_T1003	HONEY CREEK	TOTAL MERCURY (FISH TISSUE)
UPPER WABASH RIVER	51201061207	WHITE	INB06C7_T1003	HONEY CREEK	IMPAIRED BIOTIC COMMUNITIES
UPPER WABASH RIVER	51201061207	WHITE	INB06C7_T1004	HONEY CREEK	IMPAIRED BIOTIC COMMUNITIES
UPPER WABASH RIVER	51201061207	WHITE	INB06C7_T1004	HONEY CREEK	TOTAL MERCURY (FISH TISSUE)
UPPER WABASH RIVER	51201061207	WHITE	INB06C7_T1012	HANCOCK DITCH	TOTAL MERCURY (FISH TISSUE)
UPPER WABASH RIVER	51201061207	WHITE	INB06C7_T1012	HANCOCK DITCH	IMPAIRED BIOTIC COMMUNITIES
UPPER WABASH RIVER	51201061207	WHITE	INB06C7_T1013	HONEY CREEK - UNNAMED TRIBUTARY	TOTAL MERCURY (FISH TISSUE)
UPPER WABASH RIVER	51201061207	WHITE	INB06C7_T1013	HONEY CREEK - UNNAMED TRIBUTARY	IMPAIRED BIOTIC COMMUNITIES
UPPER WABASH RIVER	51201061207	WHITE	INB06C7_T1014	HONEY CREEK	TOTAL MERCURY (FISH TISSUE)
UPPER WABASH RIVER	51201061207	WHITE	INB06C7_T1014	HONEY CREEK	IMPAIRED BIOTIC COMMUNITIES
UPPER WABASH RIVER	51201061208	WHITE	INB06C8_02	TIPPECANOE RIVER	NUTRIENTS
UPPER WABASH RIVER	51201061208	WHITE	INB06C8_02	TIPPECANOE RIVER	PCBS (FISH TISSUE)
UPPER WABASH RIVER	51201061208	WHITE	INB06C8_03	TIPPECANOE RIVER	PCBS (FISH TISSUE)
UPPER WABASH RIVER	51201061208	WHITE	INB06C8_03	TIPPECANOE RIVER	NUTRIENTS
UPPER WABASH RIVER	51201061208	WHITE	INB06C8_T1006	WILLIAMS DITCH	NUTRIENTS
UPPER WABASH RIVER	51201061208	WHITE	INB06C8_T1006	WILLIAMS DITCH	PCBS (FISH TISSUE)
UPPER WABASH RIVER	51201061208	WHITE	INB06C8_T1007	TIPPECANOE RIVER - UNNAMED TRIBUTARY	NUTRIENTS
UPPER WABASH RIVER	51201061208	WHITE	INB06C8_T1007	TIPPECANOE RIVER - UNNAMED TRIBUTARY	PCBS (FISH TISSUE)
UPPER WABASH RIVER	51201061208	WHITE	INB06C8_T1008	TIPPECANOE RIVER - UNNAMED TRIBUTARY	PCBS (FISH TISSUE)
UPPER WABASH RIVER	51201061208	WHITE	INB06C8_T1008	TIPPECANOE RIVER - UNNAMED TRIBUTARY	NUTRIENTS
UPPER WABASH RIVER	51201061301	WHITE	INB06D1_03	PIKE CREEK	E. COLI

UPPER WABASH RIVER	51201061301	WHITE	INB06D1_04	PIKE CREEK	E. COLI
UPPER WABASH RIVER	51201061301	WHITE	INB06D1_05	PIKE CREEK	E. COLI
UPPER WABASH RIVER	51201061304	WHITE	INB06D4_02	TIPPECANOE RIVER	PCBS (FISH TISSUE)
UPPER WABASH RIVER	51201061304	WHITE	INB06D4_03	TIPPECANOE RIVER	PCBS (FISH TISSUE)
UPPER WABASH RIVER	51201061304	WHITE	INB06D4_T1007	TIPPECANOE RIVER - UNNAMED TRIBUTARY	PCBS (FISH TISSUE)
UPPER WABASH RIVER	51201061304	WHITE	INB06D4_T1008	LAKE FREEMAN INLET	PCBS (FISH TISSUE)
UPPER WABASH RIVER	51201061305	WHITE	INB06D5_02	BIG CREEK	E. COLI
UPPER WABASH RIVER	51201061305	WHITE	INB06D5_03	BIG CREEK	E. COLI
UPPER WABASH RIVER	51201061305	WHITE	INB06D5_T1001	BIG CREEK - UNNAMED TRIBUTARY	E. COLI
UPPER WABASH RIVER	51201061305	WHITE	INB06D6_03	SPRING CREEK	E. COLI
UPPER WABASH RIVER	51201061305	WHITE	INB06D6_04	SPRING CREEK	E. COLI
UPPER WABASH RIVER	51201061305	WHITE	INB06D6_05	SPRING CREEK	E. COLI
UPPER WABASH RIVER	51201061306	WHITE	INB06D6_T1001	EMERGE DITCH	E. COLI
UPPER WABASH RIVER	51201061306	WHITE	INB06D6_T1001A	EMERGE DITCH - UNNAMED TRIBUTARY	E. COLI
UPPER WABASH RIVER	51201061307	WHITE	INB06D7_T1001	MYERS DITCH	IMPAIRED BIOTIC COMMUNITIES
UPPER WABASH RIVER	51201061307	WHITE	INB06D7_T1001	MYERS DITCH	DISSOLVED OXYGEN
UPPER WABASH RIVER	51201061309	TIPPECANOE	INB06D9_02	TIPPECANOE RIVER	PCBS (FISH TISSUE)
UPPER WABASH RIVER	51201061309	TIPPECANOE	INB06D9_03	TIPPECANOE RIVER	PCBS (FISH TISSUE)
UPPER WABASH RIVER	51201061309	TIPPECANOE	INB06D9_04	TIPPECANOE RIVER	PCBS (FISH TISSUE)
UPPER WABASH RIVER	51201061309	TIPPECANOE	INB06D9_05	TIPPECANOE RIVER	PCBS (FISH TISSUE)
UPPER WABASH RIVER	51201061309	TIPPECANOE	INB06D9_06	TIPPECANOE RIVER	PCBS (FISH TISSUE)
UPPER WABASH RIVER	51201061309	TIPPECANOE	INB06D9_07	TIPPECANOE RIVER	PCBS (FISH TISSUE)
UPPER WABASH RIVER	51201061309	TIPPECANOE	INB06D9_08	TIPPECANOE RIVER	PCBS (FISH TISSUE)
UPPER WABASH RIVER	51201061309	TIPPECANOE	INB06D9_09	TIPPECANOE RIVER	PCBS (FISH TISSUE)
UPPER WABASH RIVER	51201061309	TIPPECANOE	INB06D9_10	TIPPECANOE RIVER	PCBS (FISH TISSUE)
UPPER WABASH RIVER	51201061309	TIPPECANOE	INB06D9_11	TIPPECANOE RIVER	PCBS (FISH TISSUE)
UPPER WABASH RIVER	51201061309	TIPPECANOE	INB06D9_11A	TIPPECANOE RIVER	PCBS (FISH TISSUE)
UPPER WABASH RIVER	51201061309	TIPPECANOE	INB06D9_T1001	TIPPECANOE RIVER - UNNAMED TRIBUTARY	PCBS (FISH TISSUE)
UPPER WABASH RIVER	5120106010010	WHITLEY	INB06P1001_00	CROOKED LAKE	IMPAIRED BIOTIC COMMUNITIES
UPPER WABASH RIVER	5120106010080	KOSCIUSKO	INB06P1002_00	TIPPECANOE LAKE	IMPAIRED BIOTIC COMMUNITIES
UPPER WABASH RIVER	5120106020040	KOSCIUSKO	INB06P1005_00	PIKE LAKE	PCBS (FISH TISSUE)
UPPER WABASH RIVER	5120106020040	KOSCIUSKO	INB06P1005_00	PIKE LAKE	PHOSPHORUS

UPPER WABASH RIVER	5120106020060	KOSCIUSKO	INB06P1007_00	WINONA LAKE	PCBS (FISH TISSUE)
UPPER WABASH RIVER	5120106020080	KOSCIUSKO	INB06P1008_00	CENTER LAKE	PHOSPHORUS
UPPER WABASH RIVER	5120106050020	FULTON	INB06P1016_00	LAKE MANITOU	PHOSPHORUS
UPPER WABASH RIVER	5120106120110	WHITE	INB06P1033_00	LAKE SHAFER	E. COLI
UPPER WABASH RIVER	5120106010070	KOSCIUSKO	INB06P1035_00	LITTLE BARBEE LAKE	TOTAL MERCURY (FISH TISSUE)
UPPER WABASH RIVER	5120106010040	KOSCIUSKO	INB06P1046_00	THE BACKWATERS	PHOSPHORUS
UPPER WABASH RIVER	5120106010030	NOBLE	INB06P1048_00	BAUGHER LAKE	PHOSPHORUS
UPPER WABASH RIVER	5120106010010	NOBLE	INB06P1049_00	BIG LAKE	PHOSPHORUS
UPPER WABASH RIVER	5120106010070	KOSCIUSKO	INB06P1050_00	BIG BARBEE LAKE	PHOSPHORUS
UPPER WABASH RIVER	5120106010020	WHITLEY	INB06P1053_00	GOOSE LAKE	PHOSPHORUS
UPPER WABASH RIVER	5120106010080	KOSCIUSKO	INB06P1056_00	JAMES LAKE	IMPAIRED BIOTIC COMMUNITIES
UPPER WABASH RIVER	5120106010010	WHITLEY	INB06P1059_00	LITTLE CROOKED LAKE	PHOSPHORUS
UPPER WABASH RIVER	5120106010020	WHITLEY	INB06P1060_00	LOON LAKE	PHOSPHORUS
UPPER WABASH RIVER	5120106010080	KOSCIUSKO	INB06P1063_00	OSWEGO LAKE	IMPAIRED BIOTIC COMMUNITIES
UPPER WABASH RIVER	5120106010070	KOSCIUSKO	INB06P1067_00	SECHRIST LAKE	IMPAIRED BIOTIC COMMUNITIES
UPPER WABASH RIVER	5120106010050	WHITLEY	INB06P1069_00	TROY CEDAR LAKE	PHOSPHORUS
UPPER WABASH RIVER	5120106020030	KOSCIUSKO	INB06P1071_00	LITTLE CHAPMAN LAKE	PHOSPHORUS
UPPER WABASH RIVER	5120106020040	KOSCIUSKO	INB06P1072_00	LITTLE PIKE LAKE	PHOSPHORUS
UPPER WABASH RIVER	5120106030030	KOSCIUSKO	INB06P1073_00	CALDWELL LAKE	PHOSPHORUS
UPPER WABASH RIVER	5120106030040	KOSCIUSKO	INB06P1077_00	PALESTINE LAKE	PHOSPHORUS
UPPER WABASH RIVER	5120106030040	KOSCIUSKO	INB06P1077_00	PALESTINE LAKE	PCBS (FISH TISSUE)
UPPER WABASH RIVER	5120106040050	KOSCIUSKO	INB06P1078_00	BEAVER DAM LAKE	PHOSPHORUS
UPPER WABASH RIVER	5120106050050	FULTON	INB06P1086_00	SOUTH MUD LAKE	PHOSPHORUS
UPPER WABASH RIVER	5120106060080	FULTON	INB06P1090_00	BRUCE LAKE	PHOSPHORUS
UPPER WABASH RIVER	5120106140020	CARROLL	INB06P1092_00	FREEMAN, LAKE	PCBS (FISH TISSUE)
UPPER WABASH RIVER	5120106010010	NOBLE	INB06P1100_00	CRANE LAKE	PHOSPHORUS
UPPER WABASH RIVER	51201070103	TIPTON	INB0713_01	TURKEY CREEK	NUTRIENTS
UPPER WABASH RIVER	51201070103	TIPTON	INB0713_01	TURKEY CREEK	DISSOLVED OXYGEN
UPPER WABASH RIVER	51201070103	TIPTON	INB0713_T1001	TURKEY CREEK - UNNAMED TRIBUTARY	E. COLI
UPPER WABASH RIVER	51201070103	TIPTON	INB0713_T1002	TURKEY CREEK - UNNAMED TRIBUTARY	E. COLI
UPPER WABASH RIVER	51201070103	TIPTON	INB0713_T1004	TURKEY CREEK - UNNAMED TRIBUTARY	E. COLI
UPPER WABASH RIVER	51201070103	TIPTON	INB0713_T1005	ROUND PRAIRIE DITCH	E. COLI

UPPER WABASH RIVER	51201070103	TIPTON	INB0713_T1006	ROUND PRAIRIE DITCH	E. COLI
UPPER WABASH RIVER	51201070104	GRANT	INB0714_T1005	WILDCAT CREEK - UNNAMED TRIBUTARY	E. COLI
UPPER WABASH RIVER	51201070104	TIPTON	INB0714_T1007	WILDCAT CREEK - UNNAMED TRIBUTARY	E. COLI
UPPER WABASH RIVER	51201070106	HOWARD	INB0716_04	MUD CREEK	E. COLI
UPPER WABASH RIVER	51201070106	HOWARD	INB0716_T1002	WILDCAT CREEK - UNNAMED TRIBUTARY	E. COLI
UPPER WABASH RIVER	51201070106	HOWARD	INB0716_T1003	WILDCAT CREEK - UNNAMED TRIBUTARY	E. COLI
UPPER WABASH RIVER	51201070106	TIPTON	INB0716_T1004	WILDCAT CREEK - UNNAMED TRIBUTARY	E. COLI
UPPER WABASH RIVER	51201070107	HOWARD	INB0717_T1009	WILDCAT CREEK - UNNAMED TRIBUTARY	E. COLI
UPPER WABASH RIVER	51201070107	HOWARD	INB0717_T1010	WILDCAT CREEK - UNNAMED TRIBUTARY	E. COLI
UPPER WABASH RIVER	51201070107	HOWARD	INB0717_T1011	WILDCAT CREEK - UNNAMED TRIBUTARY	E. COLI
UPPER WABASH RIVER	51201070108	HOWARD	INB0718_03	KOKOMO CREEK	PCBS (FISH TISSUE)
UPPER WABASH RIVER	51201070108	HOWARD	INB0718_04	KOKOMO CREEK	PCBS (FISH TISSUE)
UPPER WABASH RIVER	51201070108	HOWARD	INB0718_05	KOKOMO CREEK	PCBS (FISH TISSUE)
UPPER WABASH RIVER	51201070108	HOWARD	INB0718_T1006	KOKOMO CREEK - UNNAMED TRIBUTARY	E. COLI
UPPER WABASH RIVER	51201070108	HOWARD	INB0718_T1009	KOKOMO CREEK - UNNAMED TRIBUTARY	PCBS (FISH TISSUE)
UPPER WABASH RIVER	51201070109	HOWARD	INB0719_03	WILDCAT CREEK	PCBS (FISH TISSUE)
UPPER WABASH RIVER	51201070109	HOWARD	INB0719_04	WILDCAT CREEK	PCBS (FISH TISSUE)
UPPER WABASH RIVER	51201070109	HOWARD	INB0719_05	WILDCAT CREEK (PWS)	PCBS (FISH TISSUE)
UPPER WABASH RIVER	51201070109	HOWARD	INB0719_T1004	COPPER DITCH	PCBS (FISH TISSUE)
UPPER WABASH RIVER	51201070202	CARROLL	INB0722_01A	UNNAMED STREAM (CLINTON-CARROLL COUNTY LINE)	E. COLI
UPPER WABASH RIVER	51201070202	CARROLL	INB0722_T1010	WILDCAT CREEK, MIDDLE FORK - UNNAMED TRIBUTARY	E. COLI
UPPER WABASH RIVER	51201070202	CARROLL	INB0722_T1011	WILDCAT CREEK, MIDDLE FORK - UNNAMED TRIBUTARY	E. COLI
UPPER WABASH RIVER	51201070202	CARROLL	INB0722_T1013	MIDDLE FORK BRANCH - SCOFIELD DITCH	DISSOLVED OXYGEN
UPPER WABASH RIVER	51201070204	CARROLL	INB0724_T1001	WILDCAT CREEK, MIDDLE FORK - UNNAMED TRIBUTARY	E. COLI
UPPER WABASH RIVER	51201070205	TIPPECANOE	INB0725_01	WILDCAT CREEK, MIDDLE FORK	PCBS (FISH TISSUE)
UPPER WABASH RIVER	51201070205	TIPPECANOE	INB0725_02	WILDCAT CREEK, MIDDLE FORK	PCBS (FISH TISSUE)
UPPER WABASH RIVER	51201070205	TIPPECANOE	INB0725_02A	WILDCAT CREEK, MIDDLE FORK - UNNAMED TRIBUTARY	PCBS (FISH TISSUE)
UPPER WABASH RIVER	51201070205	TIPPECANOE	INB0725_T1012	WILDCAT CREEK - UNNAMED TRIBUTARY	PCBS (FISH TISSUE)
UPPER WABASH RIVER	51201070205	TIPPECANOE	INB0725_T1013	DUNK CREEK	PCBS (FISH TISSUE)
UPPER WABASH RIVER	51201070103	TIPTON	INB0731_02	MOTT DITCH	DISSOLVED OXYGEN
UPPER WABASH RIVER	51201070103	TIPTON	INB0731_02	MOTT DITCH	CHLORIDE
UPPER WABASH	51201070103	TIPTON	INB0731_02	MOTT DITCH	AMMONIA

RIVER					
UPPER WABASH RIVER	51201070103	TIPTON	INB0731_03	SWAMP CREEK	DISSOLVED OXYGEN
UPPER WABASH RIVER	51201070103	TIPTON	INB0731_03	SWAMP CREEK	CHLORIDE
UPPER WABASH RIVER	51201070103	TIPTON	INB0731_03	SWAMP CREEK	AMMONIA
UPPER WABASH RIVER	51201070302	CLINTON	INB0732_02	SHANTY CREEK	DISSOLVED OXYGEN
UPPER WABASH RIVER	51201070302	TIPTON	INB0732_02	SHANTY CREEK	IMPAIRED BIOTIC COMMUNITIES
UPPER WABASH RIVER	51201070302	CLINTON	INB0732_02	SHANTY CREEK	NUTRIENTS
UPPER WABASH RIVER	51201070302	CLINTON	INB0732_03	KILMORE CREEK	DISSOLVED OXYGEN
UPPER WABASH RIVER	51201070302	CLINTON	INB0732_03	KILMORE CREEK	NUTRIENTS
UPPER WABASH RIVER	51201070302	CLINTON	INB0732_T1003	COLLIER DITCH	DISSOLVED OXYGEN
UPPER WABASH RIVER	51201070302	CLINTON	INB0732_T1003	COLLIER DITCH	NUTRIENTS
UPPER WABASH RIVER	51201070304	CLINTON	INB0734_03	WILDCAT CREEK, SOUTH FORK	PCBS (FISH TISSUE)
UPPER WABASH RIVER	51201070304	CLINTON	INB0734_03	WILDCAT CREEK, SOUTH FORK	DISSOLVED OXYGEN
UPPER WABASH RIVER	51201070304	CLINTON	INB0734_04	TALBERT DITCH	DISSOLVED OXYGEN
UPPER WABASH RIVER	51201070306	CLINTON	INB0736_04	KILMORE CREEK	E. COLI
UPPER WABASH RIVER	51201070306	CLINTON	INB0736_T1005	BOYLES DITCH	E. COLI
UPPER WABASH RIVER	51201070307	CLINTON	INB0737_T1008	LICK RUN	DISSOLVED OXYGEN
UPPER WABASH RIVER	51201070307	CLINTON	INB0737_T1008	LICK RUN	IMPAIRED BIOTIC COMMUNITIES
UPPER WABASH RIVER	51201070307	CLINTON	INB0737_T1009	LICK RUN	DISSOLVED OXYGEN
UPPER WABASH RIVER	51201070307	CLINTON	INB0737_T1009	LICK RUN	IMPAIRED BIOTIC COMMUNITIES
UPPER WABASH RIVER	51201070308	CLINTON	INB0738_03	WILDCAT CREEK, SOUTH FORK - UNNAMED TRIBUTARY	PCBS (FISH TISSUE)
UPPER WABASH RIVER	51201070308	CLINTON	INB0738_04	WILDCAT CREEK, SOUTH FORK	PCBS (FISH TISSUE)
UPPER WABASH RIVER	51201070308	CLINTON	INB0738_04	WILDCAT CREEK, SOUTH FORK	E. COLI
UPPER WABASH RIVER	51201070308	CLINTON	INB0738_05	WILDCAT CREEK, SOUTH FORK	PCBS (FISH TISSUE)
UPPER WABASH RIVER	51201070308	CLINTON	INB0738_05	WILDCAT CREEK, SOUTH FORK	E. COLI
UPPER WABASH RIVER	51201070308	CLINTON	INB0738_06	WILDCAT CREEK, SOUTH FORK	E. COLI
UPPER WABASH RIVER	51201070308	CLINTON	INB0738_06	WILDCAT CREEK, SOUTH FORK	PCBS (FISH TISSUE)
UPPER WABASH RIVER	51201070308	CLINTON	INB0738_07	WILDCAT CREEK, SOUTH FORK	E. COLI
UPPER WABASH RIVER	51201070308	CLINTON	INB0738_07	WILDCAT CREEK, SOUTH FORK	PCBS (FISH TISSUE)
UPPER WABASH RIVER	51201070308	CLINTON	INB0738_08	WILDCAT CREEK, SOUTH FORK	E. COLI
UPPER WABASH RIVER	51201070308	CLINTON	INB0738_08	WILDCAT CREEK, SOUTH FORK	PCBS (FISH TISSUE)
UPPER WABASH RIVER	51201070308	CLINTON	INB0738_T1002	WILDCAT CREEK, SOUTH FORK-UNNAMED TRIBUTARY	IMPAIRED BIOTIC COMMUNITIES

UPPER WABASH RIVER	51201070309	CLINTON	INB0739_02	LAURAMIE CREEK	E. COLI
UPPER WABASH RIVER	51201070309	CLINTON	INB0739_03	LAURAMIE CREEK	E. COLI
UPPER WABASH RIVER	51201070309	CLINTON	INB0739_04	LAURAMIE CREEK	E. COLI
UPPER WABASH RIVER	51201070309	TIPPECANOE	INB0739_T1002	HETNZ DITCH	E. COLI
UPPER WABASH RIVER	51201070309	TIPPECANOE	INB0739_T1003	ANDERSON DITCH	E. COLI
UPPER WABASH RIVER	51201070309	CLINTON	INB0739_T1004	LAURAMIE CREEK - UNNAMED TRIBUTARY	E. COLI
UPPER WABASH RIVER	51201070310	TIPPECANOE	INB073A_02	WILDCAT CREEK, SOUTH FORK	PCBS (FISH TISSUE)
UPPER WABASH RIVER	51201070310	TIPPECANOE	INB073A_03	WILDCAT CREEK, SOUTH FORK	PCBS (FISH TISSUE)
UPPER WABASH RIVER	51201070310	TIPPECANOE	INB073A_04	WILDCAT CREEK, SOUTH FORK	PCBS (FISH TISSUE)
UPPER WABASH RIVER	51201070310	TIPPECANOE	INB073A_T1007	WILDCAT CREEK, SOUTH FORK - UNNAMED TRIBUTARY	PCBS (FISH TISSUE)
UPPER WABASH RIVER	51201070311	TIPPECANOE	INB073B_03	WILDCAT CREEK, SOUTH FORK	PCBS (FISH TISSUE)
UPPER WABASH RIVER	51201070311	TIPPECANOE	INB073B_04	WILDCAT CREEK, SOUTH FORK	PCBS (FISH TISSUE)
UPPER WABASH RIVER	51201070311	TIPPECANOE	INB073B_05	WILDCAT CREEK, SOUTH FORK (OSRW)	PCBS (FISH TISSUE)
UPPER WABASH RIVER	51201070311	TIPPECANOE	INB073B_06	WILDCAT CREEK, SOUTH FORK (OSRW)	E. COLI
UPPER WABASH RIVER	51201070311	TIPPECANOE	INB073B_06	WILDCAT CREEK, SOUTH FORK (OSRW)	PCBS (FISH TISSUE)
UPPER WABASH RIVER	51201070311	TIPPECANOE	INB073B_07	WILDCAT CREEK, SOUTH FORK (OSRW)	PCBS (FISH TISSUE)
UPPER WABASH RIVER	51201070311	TIPPECANOE	INB073B_T1002	WILDCAT CREEK, SOUTH FORK - UNNAMED TRIBUTARY	PCBS (FISH TISSUE)
UPPER WABASH RIVER	51201070311	TIPPECANOE	INB073B_T1003	WILDCAT CREEK, SOUTH FORK - UNNAMED TRIBUTARY	PCBS (FISH TISSUE)
UPPER WABASH RIVER	51201070311	TIPPECANOE	INB073B_T1004	WILDCAT CREEK, SOUTH FORK - UNNAMED TRIBUTARY	PCBS (FISH TISSUE)
UPPER WABASH RIVER	51201070311	TIPPECANOE	INB073B_T1005	WILDCAT CREEK, SOUTH FORK - UNNAMED TRIBUTARY	PCBS (FISH TISSUE)
UPPER WABASH RIVER	51201070311	TIPPECANOE	INB073B_T1006	WILDCAT CREEK, SOUTH FORK - UNNAMED TRIBUTARY	PCBS (FISH TISSUE)
UPPER WABASH RIVER	51201070311	TIPPECANOE	INB073B_T1007	WILDCAT CREEK, SOUTH FORK - UNNAMED TRIBUTARY	E. COLI
UPPER WABASH RIVER	51201070311	TIPPECANOE	INB073B_T1007	WILDCAT CREEK, SOUTH FORK - UNNAMED TRIBUTARY	PCBS (FISH TISSUE)
UPPER WABASH RIVER	51201070311	TIPPECANOE	INB073B_T1008	WILDCAT CREEK, SOUTH FORK - UNNAMED TRIBUTARY	E. COLI
UPPER WABASH RIVER	51201070311	TIPPECANOE	INB073B_T1008	WILDCAT CREEK, SOUTH FORK - UNNAMED TRIBUTARY	PCBS (FISH TISSUE)
UPPER WABASH RIVER	51201070311	TIPPECANOE	INB073B_T1009	WILDCAT CREEK, SOUTH FORK - UNNAMED TRIBUTARY	E. COLI
UPPER WABASH RIVER	51201070311	TIPPECANOE	INB073B_T1009	WILDCAT CREEK, SOUTH FORK - UNNAMED TRIBUTARY	PCBS (FISH TISSUE)
UPPER WABASH RIVER	51201070401	HOWARD	INB0741_03	WILDCAT CREEK, LITTLE, EAST FORK	PCBS (FISH TISSUE)
UPPER WABASH	51201070401	HOWARD	INB0741_04	WILDCAT CREEK, LITTLE,	PCBS (FISH

RIVER				WEST FORK	TISSUE)
UPPER WABASH RIVER	51201070401	TIPTON	INB0741_T1006	KELLY DITCH	PCBS (FISH TISSUE)
UPPER WABASH RIVER	51201070401	TIPTON	INB0741_T1006	KELLY DITCH	NUTRIENTS
UPPER WABASH RIVER	51201070401	TIPTON	INB0741_T1006	KELLY DITCH	DISSOLVED OXYGEN
UPPER WABASH RIVER	51201070402	HOWARD	INB0742_05	LITTLE WILDCAT CREEK	NUTRIENTS
UPPER WABASH RIVER	51201070402	HOWARD	INB0742_05	LITTLE WILDCAT CREEK	E. COLI
UPPER WABASH RIVER	51201070402	HOWARD	INB0742_06	LITTLE WILDCAT CREEK	E. COLI
UPPER WABASH RIVER	51201070402	HOWARD	INB0742_06	LITTLE WILDCAT CREEK	NUTRIENTS
UPPER WABASH RIVER	51201070402	HOWARD	INB0742_T1012	RUZICKA DRAIN	NUTRIENTS
UPPER WABASH RIVER	51201070402	HOWARD	INB0742_T1012	RUZICKA DRAIN	E. COLI
UPPER WABASH RIVER	51201070402	HOWARD	INB0742_T1013	LITTLE WILDCAT CREEK, EAST FORK	NUTRIENTS
UPPER WABASH RIVER	51201070402	HOWARD	INB0742_T1013	LITTLE WILDCAT CREEK, EAST FORK	E. COLI
UPPER WABASH RIVER	51201070403	HOWARD	INB0743_05	WILDCAT CREEK	PCBS (FISH TISSUE)
UPPER WABASH RIVER	51201070403	HOWARD	INB0743_06	WILDCAT CREEK	PCBS (FISH TISSUE)
UPPER WABASH RIVER	51201070403	HOWARD	INB0743_07	WILDCAT CREEK	PCBS (FISH TISSUE)
UPPER WABASH RIVER	51201070404	HOWARD	INB0744_03	HONEY CREEK	E. COLI
UPPER WABASH RIVER	51201070404	HOWARD	INB0744_03	HONEY CREEK	IMPAIRED BIOTIC COMMUNITIES
UPPER WABASH RIVER	51201070404	HOWARD	INB0744_04	HONEY CREEK	E. COLI
UPPER WABASH RIVER	51201070404	HOWARD	INB0744_04	HONEY CREEK	IMPAIRED BIOTIC COMMUNITIES
UPPER WABASH RIVER	51201070405	HOWARD	INB0745_05	WILDCAT CREEK	E. COLI
UPPER WABASH RIVER	51201070405	HOWARD	INB0745_05	WILDCAT CREEK	IMPAIRED BIOTIC COMMUNITIES
UPPER WABASH RIVER	51201070405	HOWARD	INB0745_05	WILDCAT CREEK	PCBS (FISH TISSUE)
UPPER WABASH RIVER	51201070405	HOWARD	INB0745_06	WILDCAT CREEK	E. COLI
UPPER WABASH RIVER	51201070405	HOWARD	INB0745_06	WILDCAT CREEK	IMPAIRED BIOTIC COMMUNITIES
UPPER WABASH RIVER	51201070405	HOWARD	INB0745_06	WILDCAT CREEK	PCBS (FISH TISSUE)
UPPER WABASH RIVER	51201070405	HOWARD	INB0745_T1008	WILDCAT CREEK - UNNAMED TRIBUTARY	IMPAIRED BIOTIC COMMUNITIES
UPPER WABASH RIVER	51201070406	HOWARD	INB0746_03	WILDCAT CREEK	PCBS (FISH TISSUE)
UPPER WABASH RIVER	51201070406	CARROLL	INB0746_03A	WILDCAT CREEK - UNNAMED TRIBUTARY	E. COLI
UPPER WABASH RIVER	51201070406	CARROLL	INB0746_03B	WILDCAT CREEK - UNNAMED TRIBUTARY	E. COLI
UPPER WABASH RIVER	51201070406	CARROLL	INB0746_03C	WILDCAT CREEK - UNNAMED TRIBUTARY	E. COLI
UPPER WABASH RIVER	51201070407	CARROLL	INB0747_02	WILDCAT CREEK (OSRW)	E. COLI
UPPER WABASH RIVER	51201070407	CARROLL	INB0747_02	WILDCAT CREEK (OSRW)	PCBS (FISH TISSUE)

UPPER WABASH RIVER	51201070407	CARROLL	INB0747_03	WILDCAT CREEK (OSRW)	E. COLI
UPPER WABASH RIVER	51201070407	CARROLL	INB0747_03	WILDCAT CREEK (OSRW)	PCBS (FISH TISSUE)
UPPER WABASH RIVER	51201070407	CARROLL	INB0747_04	WILDCAT CREEK	E. COLI
UPPER WABASH RIVER	51201070407	CARROLL	INB0747_04	WILDCAT CREEK	PCBS (FISH TISSUE)
UPPER WABASH RIVER	51201070407	CARROLL	INB0747_T1006	WILDCAT CREEK - UNNAMED TRIBUTARY	E. COLI
UPPER WABASH RIVER	51201070407	CARROLL	INB0747_T1006	WILDCAT CREEK - UNNAMED TRIBUTARY	PCBS (FISH TISSUE)
UPPER WABASH RIVER	51201070407	CARROLL	INB0747_T1007	WILDCAT CREEK - UNNAMED TRIBUTARY	E. COLI
UPPER WABASH RIVER	51201070407	CARROLL	INB0747_T1007	WILDCAT CREEK - UNNAMED TRIBUTARY	PCBS (FISH TISSUE)
UPPER WABASH RIVER	51201070407	CARROLL	INB0747_T1008	WILDCAT CREEK - UNNAMED TRIBUTARY	E. COLI
UPPER WABASH RIVER	51201070407	CARROLL	INB0747_T1008	WILDCAT CREEK - UNNAMED TRIBUTARY	PCBS (FISH TISSUE)
UPPER WABASH RIVER	51201070407	CARROLL	INB0747_T1009	WILDCAT CREEK - UNNAMED TRIBUTARY	E. COLI
UPPER WABASH RIVER	51201070407	CARROLL	INB0747_T1009	WILDCAT CREEK - UNNAMED TRIBUTARY	PCBS (FISH TISSUE)
UPPER WABASH RIVER	51201070407	CARROLL	INB0747_T1010	WILDCAT CREEK - UNNAMED TRIBUTARY	E. COLI
UPPER WABASH RIVER	51201070407	CARROLL	INB0747_T1010	WILDCAT CREEK - UNNAMED TRIBUTARY	PCBS (FISH TISSUE)
UPPER WABASH RIVER	51201070407	CARROLL	INB0747_T1011	WILDCAT CREEK - UNNAMED TRIBUTARY	E. COLI
UPPER WABASH RIVER	51201070407	CARROLL	INB0747_T1011	WILDCAT CREEK - UNNAMED TRIBUTARY	PCBS (FISH TISSUE)
UPPER WABASH RIVER	51201070407	CARROLL	INB0747_T1012	WILDCAT CREEK - UNNAMED TRIBUTARY	E. COLI
UPPER WABASH RIVER	51201070407	CARROLL	INB0747_T1012	WILDCAT CREEK - UNNAMED TRIBUTARY	PCBS (FISH TISSUE)
UPPER WABASH RIVER	51201070407	CARROLL	INB0747_T1013	WILDCAT CREEK - UNNAMED TRIBUTARY	E. COLI
UPPER WABASH RIVER	51201070407	CARROLL	INB0747_T1013	WILDCAT CREEK - UNNAMED TRIBUTARY	PCBS (FISH TISSUE)
UPPER WABASH RIVER	51201070407	CARROLL	INB0747_T1014	WILDCAT CREEK - UNNAMED TRIBUTARY	E. COLI
UPPER WABASH RIVER	51201070407	CARROLL	INB0747_T1014	WILDCAT CREEK - UNNAMED TRIBUTARY	PCBS (FISH TISSUE)
UPPER WABASH RIVER	51201070407	CARROLL	INB0747_T1015	WILDCAT CREEK - UNNAMED TRIBUTARY	E. COLI
UPPER WABASH RIVER	51201070407	CARROLL	INB0747_T1015	WILDCAT CREEK - UNNAMED TRIBUTARY	PCBS (FISH TISSUE)
UPPER WABASH RIVER	51201070407	CARROLL	INB0747_T1016	WILDCAT CREEK - UNNAMED TRIBUTARY	E. COLI
UPPER WABASH RIVER	51201070407	CARROLL	INB0747_T1016	WILDCAT CREEK - UNNAMED TRIBUTARY	PCBS (FISH TISSUE)
UPPER WABASH RIVER	51201070407	CARROLL	INB0747_T1017	WILDCAT CREEK - UNNAMED TRIBUTARY	E. COLI
UPPER WABASH RIVER	51201070407	CARROLL	INB0747_T1017	WILDCAT CREEK - UNNAMED TRIBUTARY	PCBS (FISH TISSUE)
UPPER WABASH RIVER	51201070408	CARROLL	INB0748_02	WILDCAT CREEK (OSRW)	PCBS (FISH TISSUE)
UPPER WABASH RIVER	51201070408	CARROLL	INB0748_03	WILDCAT CREEK (OSRW)	PCBS (FISH TISSUE)
UPPER WABASH RIVER	51201070408	CARROLL	INB0748_T1005	WILDCAT CREEK - UNNAMED TRIBUTARY	PCBS (FISH TISSUE)
UPPER WABASH RIVER	51201070408	CARROLL	INB0748_T1006	WILDCAT CREEK - UNNAMED TRIBUTARY	PCBS (FISH TISSUE)
UPPER WABASH RIVER	51201070408	CARROLL	INB0748_T1007	WILDCAT CREEK - UNNAMED TRIBUTARY	PCBS (FISH TISSUE)
UPPER WABASH	51201070408	CARROLL	INB0748_T1008	WILDCAT CREEK -	PCBS (FISH

RIVER				UNNAMED TRIBUTARY	TISSUE)
UPPER WABASH RIVER	51201070408	CARROLL	INB0748_T1009	WILDCAT CREEK - UNNAMED TRIBUTARY	PCBS (FISH TISSUE)
UPPER WABASH RIVER	51201070408	CARROLL	INB0748_T1010	WILDCAT CREEK - UNNAMED TRIBUTARY	PCBS (FISH TISSUE)
UPPER WABASH RIVER	51201070408	CARROLL	INB0748_T1011	WILDCAT CREEK - UNNAMED TRIBUTARY	PCBS (FISH TISSUE)
UPPER WABASH RIVER	51201070408	CARROLL	INB0748_T1012	WILDCAT CREEK - UNNAMED TRIBUTARY	PCBS (FISH TISSUE)
UPPER WABASH RIVER	51201070408	CARROLL	INB0748_T1013	WILDCAT CREEK - UNNAMED TRIBUTARY	PCBS (FISH TISSUE)
UPPER WABASH RIVER	51201070408	CARROLL	INB0748_T1014	WILDCAT CREEK - UNNAMED TRIBUTARY	PCBS (FISH TISSUE)
UPPER WABASH RIVER	51201070409	TIPPECANOE	INB0749_04	WILDCAT CREEK (OSRW)	PCBS (FISH TISSUE)
UPPER WABASH RIVER	51201070409	TIPPECANOE	INB0749_05	WILDCAT CREEK (OSRW)	PCBS (FISH TISSUE)
UPPER WABASH RIVER	51201070409	TIPPECANOE	INB0749_06	WILDCAT CREEK (OSRW)	PCBS (FISH TISSUE)
UPPER WABASH RIVER	51201070409	TIPPECANOE	INB0749_07	WILDCAT CREEK (OSRW)	PCBS (FISH TISSUE)
UPPER WABASH RIVER	51201070409	TIPPECANOE	INB0749_08	WILDCAT CREEK (OSRW)	PCBS (FISH TISSUE)
UPPER WABASH RIVER	51201070409	TIPPECANOE	INB0749_09	WILDCAT CREEK (OSRW)	PCBS (FISH TISSUE)
UPPER WABASH RIVER	51201070409	TIPPECANOE	INB0749_10	WILDCAT CREEK	PCBS (FISH TISSUE)
UPPER WABASH RIVER	51201070409	TIPPECANOE	INB0749_T1009	DRY RUN	PCBS (FISH TISSUE)
UPPER WABASH RIVER	51201070409	TIPPECANOE	INB0749_T1010	WILDCAT CREEK - UNNAMED TRIBUTARY	PCBS (FISH TISSUE)
UPPER WABASH RIVER	51201070409	TIPPECANOE	INB0749_T1011	WILDCAT CREEK - UNNAMED TRIBUTARY	PCBS (FISH TISSUE)
UPPER WABASH RIVER	51201070409	TIPPECANOE	INB0749_T1012	WILDCAT CREEK - UNNAMED TRIBUTARY	PCBS (FISH TISSUE)
UPPER WABASH RIVER	51201070409	TIPPECANOE	INB0749_T1013	WILDCAT CREEK - UNNAMED TRIBUTARY	PCBS (FISH TISSUE)
UPPER WABASH RIVER	51201070409	TIPPECANOE	INB0749_T1014	WILDCAT CREEK - UNNAMED TRIBUTARY	PCBS (FISH TISSUE)
UPPER WABASH RIVER	51201070409	TIPPECANOE	INB0749_T1015	WILDCAT CREEK - UNNAMED TRIBUTARY	PCBS (FISH TISSUE)
UPPER WABASH RIVER	51201070409	TIPPECANOE	INB0749_T1016	WILDCAT CREEK - UNNAMED TRIBUTARY	PCBS (FISH TISSUE)
UPPER WABASH RIVER	51201070409	TIPPECANOE	INB0749_T1017	WILDCAT CREEK - UNNAMED TRIBUTARY	PCBS (FISH TISSUE)
UPPER WABASH RIVER	51201070409	TIPPECANOE	INB0749_T1018	WILDCAT CREEK - UNNAMED TRIBUTARY	PCBS (FISH TISSUE)
UPPER WABASH RIVER	51201070409	TIPPECANOE	INB0749_T1019	WILDCAT CREEK - UNNAMED TRIBUTARY	PCBS (FISH TISSUE)
UPPER WABASH RIVER	51201070409	TIPPECANOE	INB0749_T1020	WILDCAT CREEK - UNNAMED TRIBUTARY	PCBS (FISH TISSUE)
UPPER WABASH RIVER	51201070409	TIPPECANOE	INB0749_T1021	WILDCAT CREEK - UNNAMED TRIBUTARY	PCBS (FISH TISSUE)
UPPER WABASH RIVER	51201070409	TIPPECANOE	INB0749_T1022	WILDCAT CREEK - UNNAMED TRIBUTARY	PCBS (FISH TISSUE)
UPPER WABASH RIVER	51201070409	TIPPECANOE	INB0749_T1023	WILDCAT CREEK - UNNAMED TRIBUTARY	PCBS (FISH TISSUE)
UPPER WABASH RIVER	51201070409	TIPPECANOE	INB0749_T1024	WILDCAT CREEK - UNNAMED TRIBUTARY	PCBS (FISH TISSUE)
UPPER WABASH RIVER	51201070409	TIPPECANOE	INB0749_T1025	WILDCAT CREEK - UNNAMED TRIBUTARY	PCBS (FISH TISSUE)
UPPER WABASH RIVER	51201070409	TIPPECANOE	INB0749_T1026	WILDCAT CREEK - UNNAMED TRIBUTARY	PCBS (FISH TISSUE)
UPPER WABASH RIVER	51201070409	TIPPECANOE	INB0749_T1027	WILDCAT CREEK - UNNAMED TRIBUTARY	PCBS (FISH TISSUE)
UPPER WABASH RIVER	51201070409	TIPPECANOE	INB0749_T1028	WILDCAT CREEK - UNNAMED TRIBUTARY	PCBS (FISH TISSUE)

UPPER WABASH RIVER	51201070409	TIPPECANOE	INB0749_T1029	WILDCAT CREEK - UNNAMED TRIBUTARY	PCBS (FISH TISSUE)
UPPER WABASH RIVER	51201070409	TIPPECANOE	INB0749_T1030	WILDCAT CREEK - UNNAMED TRIBUTARY	PCBS (FISH TISSUE)
UPPER WABASH RIVER	5120107010090	HOWARD	INB07P1003_00	KOKOMO RESERVOIR 2	ALGAE
UPPER WABASH RIVER	5120107010090	HOWARD	INB07P1003_00	KOKOMO RESERVOIR 2	E. COLI
UPPER WABASH RIVER	5120107010090	HOWARD	INB07P1003_00	KOKOMO RESERVOIR 2	TASTE AND ODOR
LOWER WABASH RIVER	51201080103	TIPPECANOE	INB0813_03	WEA CREEK	E. COLI
LOWER WABASH RIVER	51201080104	TIPPECANOE	INB0814_02	ELLIOTT DITCH	PCBS (FISH TISSUE)
LOWER WABASH RIVER	51201080104	TIPPECANOE	INB0814_02	ELLIOTT DITCH	IMPAIRED BIOTIC COMMUNITIES
LOWER WABASH RIVER	51201080104	TIPPECANOE	INB0814_03	ELLIOTT DITCH	IMPAIRED BIOTIC COMMUNITIES
LOWER WABASH RIVER	51201080104	TIPPECANOE	INB0814_03	ELLIOTT DITCH	PCBS (FISH TISSUE)
LOWER WABASH RIVER	51201080104	TIPPECANOE	INB0814_04	ELLIOTT DITCH	IMPAIRED BIOTIC COMMUNITIES
LOWER WABASH RIVER	51201080104	TIPPECANOE	INB0814_04	ELLIOTT DITCH	PCBS (FISH TISSUE)
LOWER WABASH RIVER	51201080106	TIPPECANOE	INB0816_02	WEA CREEK	PCBS (FISH TISSUE)
LOWER WABASH RIVER	51201080106	TIPPECANOE	INB0816_02	WEA CREEK	E. COLI
LOWER WABASH RIVER	51201080106	TIPPECANOE	INB0816_02A	WEA CREEK - UNNAMED TRIBUTARY	E. COLI
LOWER WABASH RIVER	51201080106	TIPPECANOE	INB0816_03	WEA CREEK	PCBS (FISH TISSUE)
LOWER WABASH RIVER	51201080106	TIPPECANOE	INB0816_03	WEA CREEK	E. COLI
LOWER WABASH RIVER	51201080106	TIPPECANOE	INB0816_04	WEA CREEK	E. COLI
LOWER WABASH RIVER	51201080106	TIPPECANOE	INB0816_04	WEA CREEK	PCBS (FISH TISSUE)
LOWER WABASH RIVER	51201080106	TIPPECANOE	INB0816_05	WEA CREEK	E. COLI
LOWER WABASH RIVER	51201080106	TIPPECANOE	INB0816_05	WEA CREEK	PCBS (FISH TISSUE)
LOWER WABASH RIVER	51201080106	TIPPECANOE	INB0816_T1003	DISMAL CREEK	E. COLI
LOWER WABASH RIVER	51201080106	TIPPECANOE	INB0816_T1003	DISMAL CREEK	PCBS (FISH TISSUE)
LOWER WABASH RIVER	51201080106	TIPPECANOE	INB0816_T1005	KENNY DITCH	PCBS (FISH TISSUE)
LOWER WABASH RIVER	51201080106	TIPPECANOE	INB0816_T1005	KENNY DITCH	E. COLI
LOWER WABASH RIVER	51201080202	TIPPECANOE	INB0822_01	BURNETTE CREEK	E. COLI
LOWER WABASH RIVER	51201080202	TIPPECANOE	INB0822_02	BURNETTE CREEK (DOWNSTREAM OF BATTLE GROUND, IN)	IMPAIRED BIOTIC COMMUNITIES
LOWER WABASH RIVER	51201080202	TIPPECANOE	INB0822_02	BURNETTE CREEK (DOWNSTREAM OF BATTLE GROUND, IN)	E. COLI
LOWER WABASH RIVER	51201080203	TIPPECANOE	INB0823_02	WABASH RIVER	PCBS (FISH TISSUE)
LOWER WABASH RIVER	51201080203	TIPPECANOE	INB0823_03	WABASH RIVER	PCBS (FISH TISSUE)
LOWER WABASH RIVER	51201080203	TIPPECANOE	INB0823_04	WABASH RIVER	PCBS (FISH TISSUE)
LOWER WABASH	51201080203	TIPPECANOE	INB0823_05	WABASH RIVER (SSC)	PCBS (FISH

RIVER					TISSUE)
LOWER WABASH RIVER	51201080203	TIPPECANOE	INB0823_06	WABASH RIVER	PCBS (FISH TISSUE)
LOWER WABASH RIVER	51201080203	TIPPECANOE	INB0823_T1001	WABASH RIVER - UNNAMED TRIBUTARY	PCBS (FISH TISSUE)
LOWER WABASH RIVER	51201080203	TIPPECANOE	INB0823_T1002	WABASH RIVER - UNNAMED TRIBUTARY	PCBS (FISH TISSUE)
LOWER WABASH RIVER	51201080304	WARREN	INB0834_02	MUD PINE CREEK	PCBS (FISH TISSUE)
LOWER WABASH RIVER	51201080304	WARREN	INB0834_03	MUD PINE CREEK	PCBS (FISH TISSUE)
LOWER WABASH RIVER	51201080304	WARREN	INB0834_06	MUD PINE CREEK (OSRW)	PCBS (FISH TISSUE)
LOWER WABASH RIVER	51201080401	WHITE	INB0841_02	BIG PINE CREEK (HEADWATER)	NUTRIENTS
LOWER WABASH RIVER	51201080401	WHITE	INB0841_02	BIG PINE CREEK (HEADWATER)	DISSOLVED OXYGEN
LOWER WABASH RIVER	51201080401	WHITE	INB0841_02	BIG PINE CREEK (HEADWATER)	IMPAIRED BIOTIC COMMUNITIES
LOWER WABASH RIVER	51201080401	WHITE	INB0841_T1004	BIG PINE CREEK - UNNAMED TRIBUTARY	NUTRIENTS
LOWER WABASH RIVER	51201080401	WHITE	INB0841_T1004	BIG PINE CREEK - UNNAMED TRIBUTARY	DISSOLVED OXYGEN
LOWER WABASH RIVER	51201080401	WHITE	INB0841_T1005	VANATTA-O'CONNER DITCH	NUTRIENTS
LOWER WABASH RIVER	51201080401	WHITE	INB0841_T1005	VANATTA-O'CONNER DITCH	IMPAIRED BIOTIC COMMUNITIES
LOWER WABASH RIVER	51201080401	WHITE	INB0841_T1005	VANATTA-O'CONNER DITCH	DISSOLVED OXYGEN
LOWER WABASH RIVER	51201080401	WHITE	INB0841_T1006	ROUDEBUSH DITCH	NUTRIENTS
LOWER WABASH RIVER	51201080401	WHITE	INB0841_T1006	ROUDEBUSH DITCH	DISSOLVED OXYGEN
LOWER WABASH RIVER	51201080402	BENTON	INB0842_02	BIG PINE CREEK	IMPAIRED BIOTIC COMMUNITIES
LOWER WABASH RIVER	51201080402	BENTON	INB0842_T1003	MILLER DITCH	IMPAIRED BIOTIC COMMUNITIES
LOWER WABASH RIVER	51201080403	BENTON	INB0843_01	LITTLE PINE CREEK	E. COLI
LOWER WABASH RIVER	51201080403	BENTON	INB0843_02	LITTLE PINE CREEK	E. COLI
LOWER WABASH RIVER	51201080403	BENTON	INB0843_T1001	LITTLE PINE CREEK - UNNAMED TRIBUTARY	E. COLI
LOWER WABASH RIVER	51201080404	BENTON	INB0844_03	BIG PINE CREEK	IMPAIRED BIOTIC COMMUNITIES
LOWER WABASH RIVER	51201080404	BENTON	INB0844_03	BIG PINE CREEK	E. COLI
LOWER WABASH RIVER	51201080404	BENTON	INB0844_04	BIG PINE CREEK	E. COLI
LOWER WABASH RIVER	51201080404	BENTON	INB0844_04	BIG PINE CREEK	IMPAIRED BIOTIC COMMUNITIES
LOWER WABASH RIVER	51201080404	BENTON	INB0844_05	BIG PINE CREEK	E. COLI
LOWER WABASH RIVER	51201080404	BENTON	INB0844_05	BIG PINE CREEK	IMPAIRED BIOTIC COMMUNITIES
LOWER WABASH RIVER	51201080404	BENTON	INB0844_T1004	OWENS DITCH	IMPAIRED BIOTIC COMMUNITIES
LOWER WABASH RIVER	51201080405	BENTON	INB0845_T1003	BRUMM DITCH	IMPAIRED BIOTIC COMMUNITIES

LOWER WABASH RIVER	51201080406	BENTON	INB0846_T1002	DARBY DITCH	IMPAIRED BIOTIC COMMUNITIES
LOWER WABASH RIVER	51201080407	BENTON	INB0847_T1005	BIG PINE CREEK - UNNAMED TRIBUTARY	NUTRIENTS
LOWER WABASH RIVER	51201080409	WARREN	INB0849_04	BIG PINE CREEK	E. COLI
LOWER WABASH RIVER	51201080409	WARREN	INB0849_05	BIG PINE CREEK (OSRW)	E. COLI
LOWER WABASH RIVER	51201080409	WARREN	INB0849_T1007	BIG PINE CREEK - UNNAMED TRIBUTARY	E. COLI
LOWER WABASH RIVER	51201080410	WARREN	INB084A_01	BIG PINE CREEK	PCBS (FISH TISSUE)
LOWER WABASH RIVER	51201080410	WARREN	INB084A_01	BIG PINE CREEK	E. COLI
LOWER WABASH RIVER	51201080410	WARREN	INB084A_02	BIG PINE CREEK	PCBS (FISH TISSUE)
LOWER WABASH RIVER	51201080410	WARREN	INB084A_02	BIG PINE CREEK	E. COLI
LOWER WABASH RIVER	51201080410	WARREN	INB084A_03	BIG PINE CREEK	PCBS (FISH TISSUE)
LOWER WABASH RIVER	51201080410	WARREN	INB084A_04	BIG PINE CREEK	PCBS (FISH TISSUE)
LOWER WABASH RIVER	51201080410	WARREN	INB084A_05	BIG PINE CREEK	PCBS (FISH TISSUE)
LOWER WABASH RIVER	51201080502	TIPPECANOE	INB0852_01	WABASH RIVER	PCBS (FISH TISSUE)
LOWER WABASH RIVER	51201080503	TIPPECANOE	INB0853_03	WABASH RIVER	PCBS (FISH TISSUE)
LOWER WABASH RIVER	51201080503	TIPPECANOE	INB0853_T1005	BEE RUN	PCBS (FISH TISSUE)
LOWER WABASH RIVER	51201080504	TIPPECANOE	INB0854_01	FLINT CREEK	DISSOLVED OXYGEN
LOWER WABASH RIVER	51201080504	TIPPECANOE	INB0854_01	FLINT CREEK	NUTRIENTS
LOWER WABASH RIVER	51201080507	FOUNTAIN	INB0857_02	WABASH RIVER	PCBS (FISH TISSUE)
LOWER WABASH RIVER	51201080507	FOUNTAIN	INB0857_T1004	WABASH RIVER - UNNAMED TRIBUTARY	IMPAIRED BIOTIC COMMUNITIES
LOWER WABASH RIVER	51201080507	FOUNTAIN	INB0857_T1004	WABASH RIVER - UNNAMED TRIBUTARY	E. COLI
LOWER WABASH RIVER	51201080507	FOUNTAIN	INB0857_T1006	WABASH RIVER - ABANDONED CANAL	PCBS (FISH TISSUE)
LOWER WABASH RIVER	51201080510	FOUNTAIN	INB085A_02	WABASH RIVER	PCBS (FISH TISSUE)
LOWER WABASH RIVER	51201080510	FOUNTAIN	INB085A_03	WABASH RIVER	PCBS (FISH TISSUE)
LOWER WABASH RIVER	51201080510	FOUNTAIN	INB085A_04	WABASH RIVER	PCBS (FISH TISSUE)
LOWER WABASH RIVER	51201080601	TIPPECANOE	INB0861_03	BIG SHAWNEE CREEK	E. COLI
LOWER WABASH RIVER	51201080601	FOUNTAIN	INB0861_04	BIG SHAWNEE CREEK	E. COLI
LOWER WABASH RIVER	51201080601	FOUNTAIN	INB0861_05	BIG SHAWNEE CREEK	E. COLI
LOWER WABASH RIVER	51201080601	FOUNTAIN	INB0861_T1001	SLUSH RUN	E. COLI
LOWER WABASH RIVER	51201080601	TIPPECANOE	INB0861_T1002	BIG SHAWNEE CREEK	E. COLI
LOWER WABASH RIVER	51201080601	FOUNTAIN	INB0861_T1003	BIG SHAWNEE CREEK	E. COLI
LOWER WABASH RIVER	51201080602	FOUNTAIN	INB0862_02	BIG SHAWNEE CREEK	E. COLI
LOWER WABASH RIVER	51201080602	FOUNTAIN	INB0862_03	BIG SHAWNEE CREEK	E. COLI
LOWER WABASH	51201080602	FOUNTAIN	INB0862_04	BIG SHAWNEE CREEK	E. COLI

RIVER					
LOWER WABASH RIVER	51201080602	FOUNTAIN	INB0862_T1001	KELL DITCH	E. COLI
LOWER WABASH RIVER	51201080602	FOUNTAIN	INB0862_T1003	BODLEY BRANCH	E. COLI
LOWER WABASH RIVER	51201080602	FOUNTAIN	INB0862_T1004	LITTLE SHAWNEE CREEK	E. COLI
LOWER WABASH RIVER	51201080602	FOUNTAIN	INB0862_T1005	LITTLE SHAWNEE CREEK	E. COLI
LOWER WABASH RIVER	51201080602	FOUNTAIN	INB0862_T1006	LITTLE SHAWNEE CREEK	E. COLI
LOWER WABASH RIVER	51201080602	FOUNTAIN	INB0862_T1007	LITTLE SHAWNEE CREEK - UNNAMED TRIBUTARY	E. COLI
LOWER WABASH RIVER	51201080602	FOUNTAIN	INB0862_T1008	WABASH AND ERIE CANAL	E. COLI
LOWER WABASH RIVER	51201080603	WARREN	INB0863_02	WABASH RIVER	PCBS (FISH TISSUE)
LOWER WABASH RIVER	51201080603	WARREN	INB0863_03	WABASH RIVER	PCBS (FISH TISSUE)
LOWER WABASH RIVER	51201080603	WARREN	INB0863_04	WABASH RIVER	PCBS (FISH TISSUE)
LOWER WABASH RIVER	51201080604	WARREN	INB0864_01	WABASH RIVER	PCBS (FISH TISSUE)
LOWER WABASH RIVER	51201080606	WARREN	INB0866_03	OPPOSUM RUN	IMPAIRED BIOTIC COMMUNITIES
LOWER WABASH RIVER	51201080606	WARREN	INB0866_03	OPPOSUM RUN	E. COLI
LOWER WABASH RIVER	51201080606	WARREN	INB0866_T1005	OPPOSSUM RUN - UNNAMED TRIBUTARY	IMPAIRED BIOTIC COMMUNITIES
LOWER WABASH RIVER	51201080606	WARREN	INB0866_T1005	OPPOSSUM RUN - UNNAMED TRIBUTARY	E. COLI
LOWER WABASH RIVER	51201080607	FOUNTAIN	INB0867_02	WABASH RIVER	PCBS (FISH TISSUE)
LOWER WABASH RIVER	51201080607	FOUNTAIN	INB0867_03	WABASH RIVER	PCBS (FISH TISSUE)
LOWER WABASH RIVER	51201080607	FOUNTAIN	INB0867_T1008	MARQUESS BRANCH	E. COLI
LOWER WABASH RIVER	51201080607	FOUNTAIN	INB0867_T1009	BEAR CREEK (OSRW)	E. COLI
LOWER WABASH RIVER	51201080607	FOUNTAIN	INB0867_T1011	WABASH AND ERIE CANAL	PCBS (FISH TISSUE)
LOWER WABASH RIVER	51201080607	FOUNTAIN	INB0867_T1012	BEAR CREEK	E. COLI
LOWER WABASH RIVER	51201080607	FOUNTAIN	INB0867_T1013	BEAR CREEK	E. COLI
LOWER WABASH RIVER	51201080607	FOUNTAIN	INB0867_T1014	BEAR CREEK	E. COLI
LOWER WABASH RIVER	51201080607	FOUNTAIN	INB0867_T1015	BEAR CREEK	E. COLI
LOWER WABASH RIVER	51201080607	FOUNTAIN	INB0867_T1016	RATTLESNAKE CREEK	E. COLI
LOWER WABASH RIVER	51201080607	FOUNTAIN	INB0867_T1017	RATTLESNAKE CREEK (OSRW)	E. COLI
LOWER WABASH RIVER	51201080607	FOUNTAIN	INB0867_T1018	RATTLESNAKE CREEK	E. COLI
LOWER WABASH RIVER	51201080608	FOUNTAIN	INB0868_03	WABASH RIVER	PCBS (FISH TISSUE)
LOWER WABASH RIVER	51201080608	FOUNTAIN	INB0868_04	WABASH RIVER	PCBS (FISH TISSUE)
LOWER WABASH RIVER	51201080703	MONTGOMERY	INB0873_03	NORTH FORK COAL CREEK	NUTRIENTS
LOWER WABASH RIVER	51201080703	MONTGOMERY	INB0873_03	NORTH FORK COAL CREEK	IMPAIRED BIOTIC COMMUNITIES
LOWER WABASH	51201080703	MONTGOMERY	INB0873_03	NORTH FORK COAL	E. COLI

RIVER				CREEK	
LOWER WABASH RIVER	51201080703	MONTGOMERY	INB0873_04	NORTH FORK COAL CREEK	NUTRIENTS
LOWER WABASH RIVER	51201080703	MONTGOMERY	INB0873_04	NORTH FORK COAL CREEK	IMPAIRED BIOTIC COMMUNITIES
LOWER WABASH RIVER	51201080703	MONTGOMERY	INB0873_04	NORTH FORK COAL CREEK	E. COLI
LOWER WABASH RIVER	51201080703	MONTGOMERY	INB0873_T1001	CHARLES LUDLOW DITCH	NUTRIENTS
LOWER WABASH RIVER	51201080703	MONTGOMERY	INB0873_T1001	CHARLES LUDLOW DITCH	IMPAIRED BIOTIC COMMUNITIES
LOWER WABASH RIVER	51201080703	MONTGOMERY	INB0873_T1001	CHARLES LUDLOW DITCH	E. COLI
LOWER WABASH RIVER	51201080704	FOUNTAIN	INB0874_02	COAL CREEK	E. COLI
LOWER WABASH RIVER	51201080704	FOUNTAIN	INB0874_03	COAL CREEK	E. COLI
LOWER WABASH RIVER	51201080704	FOUNTAIN	INB0874_04	COAL CREEK	E. COLI
LOWER WABASH RIVER	51201080704	FOUNTAIN	INB0874_T1002	COAL CREEK - UNNAMED TRIBUTARY	E. COLI
LOWER WABASH RIVER	51201080704	FOUNTAIN	INB0874_T1003	COAL CREEK - UNNAMED TRIBUTARY	E. COLI
LOWER WABASH RIVER	51201080704	FOUNTAIN	INB0874_T1004	COAL CREEK - UNNAMED TRIBUARY	E. COLI
LOWER WABASH RIVER	51201080704	FOUNTAIN	INB0874_T1004A	COAL CREEK - UNNAMED TRIBUARY	E. COLI
LOWER WABASH RIVER	51201080708	FOUNTAIN	INB0878_04	COAL CREEK	E. COLI
LOWER WABASH RIVER	51201080708	FOUNTAIN	INB0878_05	COAL CREEK	E. COLI
LOWER WABASH RIVER	51201080708	FOUNTAIN	INB0878_T1001	DRY RUN - UNNAMED TRIBUTARY	E. COLI
LOWER WABASH RIVER	51201080708	FOUNTAIN	INB0878_T1002	DRY RUN - UNNAMED TRIBUTARY	E. COLI
LOWER WABASH RIVER	51201080708	FOUNTAIN	INB0878_T1003	DRY RUN - UNNAMED TRIBUTARY	E. COLI
LOWER WABASH RIVER	51201080708	FOUNTAIN	INB0878_T1004	DRY RUN - UNNAMED TRIBUTARY	E. COLI
LOWER WABASH RIVER	51201080708	FOUNTAIN	INB0878_T1005	DRY RUN - UNNAMED TRIBUTARY	E. COLI
LOWER WABASH RIVER	51201080708	FOUNTAIN	INB0878_T1006	COAL CREEK - UNNAMED TRIBUTARY	E. COLI
LOWER WABASH RIVER	51201080708	FOUNTAIN	INB0878_T1008	DRY RUN	E. COLI
LOWER WABASH RIVER	51201080708	FOUNTAIN	INB0878_T1009	DRY RUN	E. COLI
LOWER WABASH RIVER	51201080803	FOUNTAIN	INB0883_02	WABASH RIVER	IMPAIRED BIOTIC COMMUNITIES
LOWER WABASH RIVER	51201080803	FOUNTAIN	INB0883_02	WABASH RIVER	E. COLI
LOWER WABASH RIVER	51201080803	FOUNTAIN	INB0883_02	WABASH RIVER	PCBS (FISH TISSUE)
LOWER WABASH RIVER	51201080803	FOUNTAIN	INB0883_03	WABASH RIVER	E. COLI
LOWER WABASH RIVER	51201080803	FOUNTAIN	INB0883_03	WABASH RIVER	IMPAIRED BIOTIC COMMUNITIES
LOWER WABASH RIVER	51201080803	FOUNTAIN	INB0883_03	WABASH RIVER	PCBS (FISH TISSUE)
LOWER WABASH RIVER	51201080803	FOUNTAIN	INB0883_04	WABASH RIVER	E. COLI
LOWER WABASH RIVER	51201080803	FOUNTAIN	INB0883_04	WABASH RIVER	IMPAIRED BIOTIC COMMUNITIES

LOWER WABASH RIVER	51201080803	FOUNTAIN	INB0883_04	WABASH RIVER	PCBS (FISH TISSUE)
LOWER WABASH RIVER	51201080803	FOUNTAIN	INB0883_05	WABASH RIVER	IMPAIRED BIOTIC COMMUNITIES
LOWER WABASH RIVER	51201080803	FOUNTAIN	INB0883_05	WABASH RIVER	E. COLI
LOWER WABASH RIVER	51201080803	FOUNTAIN	INB0883_05	WABASH RIVER	PCBS (FISH TISSUE)
LOWER WABASH RIVER	51201080803	FOUNTAIN	INB0883_T1008	WABASH RIVER - UNNAMED TRIBUTARY	IMPAIRED BIOTIC COMMUNITIES
LOWER WABASH RIVER	51201080803	FOUNTAIN	INB0883_T1008	WABASH RIVER - UNNAMED TRIBUTARY	E. COLI
LOWER WABASH RIVER	51201080803	FOUNTAIN	INB0883_T1008	WABASH RIVER - UNNAMED TRIBUTARY	PCBS (FISH TISSUE)
LOWER WABASH RIVER	51201080901	FOUNTAIN	INB0891_02	GRAHAM CREEK	E. COLI
LOWER WABASH RIVER	51201080901	FOUNTAIN	INB0891_02	GRAHAM CREEK	IMPAIRED BIOTIC COMMUNITIES
LOWER WABASH RIVER	51201080901	FOUNTAIN	INB0891_03	GRAHAM CREEK	E. COLI
LOWER WABASH RIVER	51201080901	FOUNTAIN	INB0891_03	GRAHAM CREEK	IMPAIRED BIOTIC COMMUNITIES
LOWER WABASH RIVER	51201080901	FOUNTAIN	INB0891_04	GRAHAM CREEK	IMPAIRED BIOTIC COMMUNITIES
LOWER WABASH RIVER	51201080901	FOUNTAIN	INB0891_04	GRAHAM CREEK	E. COLI
LOWER WABASH RIVER	51201080901	FOUNTAIN	INB0891_T1003	GRAHAM CREEK - UNNAMED TRIBUTARY	E. COLI
LOWER WABASH RIVER	51201080901	FOUNTAIN	INB0891_T1003	GRAHAM CREEK - UNNAMED TRIBUTARY	IMPAIRED BIOTIC COMMUNITIES
LOWER WABASH RIVER	51201080901	FOUNTAIN	INB0891_T1004	GRAHAM CREEK - UNNAMED TRIBUTARY	E. COLI
LOWER WABASH RIVER	51201080901	FOUNTAIN	INB0891_T1004	GRAHAM CREEK - UNNAMED TRIBUTARY	IMPAIRED BIOTIC COMMUNITIES
LOWER WABASH RIVER	51201080901	FOUNTAIN	INB0891_T1005	GRAHAM CREEK - UNNAMED TRIBUTARY	E. COLI
LOWER WABASH RIVER	51201080901	FOUNTAIN	INB0891_T1005	GRAHAM CREEK - UNNAMED TRIBUTARY	IMPAIRED BIOTIC COMMUNITIES
LOWER WABASH RIVER	51201080902	FOUNTAIN	INB0892_02	PRAIRIE CREEK	E. COLI
LOWER WABASH RIVER	51201080902	FOUNTAIN	INB0892_03	PRAIRIE CREEK	E. COLI
LOWER WABASH RIVER	51201080902	FOUNTAIN	INB0892_04	PRAIRIE CREEK	E. COLI
LOWER WABASH RIVER	51201080903	FOUNTAIN	INB0893_02	COAL CREEK	E. COLI
LOWER WABASH RIVER	51201080903	FOUNTAIN	INB0893_T1001	COAL CREEK - UNNAMED TRIBUTARY	E. COLI
LOWER WABASH RIVER	51201080903	FOUNTAIN	INB0893_T1002	COAL CREEK - UNNAMED TRIBUTARY	E. COLI
LOWER WABASH RIVER	51201080903	FOUNTAIN	INB0893_T1003	COAL CREEK - UNNAMED TRIBUTARY	E. COLI
LOWER WABASH RIVER	51201080903	FOUNTAIN	INB0893_T1004	COAL CREEK - UNNAMED TRIBUTARY	E. COLI
LOWER WABASH RIVER	51201080903	FOUNTAIN	INB0893_T1005	COAL CREEK - UNNAMED TRIBUTARY	E. COLI
LOWER WABASH RIVER	51201081103	VERMILLION	INB08B3_03	LITTLE VERMILLION RIVER	IMPAIRED BIOTIC COMMUNITIES
LOWER WABASH RIVER	51201081103	VERMILLION	INB08B3_03	LITTLE VERMILLION RIVER	E. COLI

LOWER WABASH RIVER	51201081104	VERMILLION	INB08B4_02	LITTLE VERMILLION RIVER	E. COLI
LOWER WABASH RIVER	51201081104	VERMILLION	INB08B4_03	LITTLE VERMILLION RIVER	E. COLI
LOWER WABASH RIVER	51201081104	VERMILLION	INB08B4_04	LITTLE VERMILLION RIVER	E. COLI
LOWER WABASH RIVER	51201081201	BOONE	INB08C1_02	BIG RACCOON CREEK	IMPAIRED BIOTIC COMMUNITIES
LOWER WABASH RIVER	51201081201	BOONE	INB08C1_03	BIG RACCOON CREEK	IMPAIRED BIOTIC COMMUNITIES
LOWER WABASH RIVER	51201081201	BOONE	INB08C1_04	BIG RACCOON CREEK	IMPAIRED BIOTIC COMMUNITIES
LOWER WABASH RIVER	51201081201	BOONE	INB08C1_T1005	BIG RACCOON CREEK - UNNAMED TRIBUTARY	IMPAIRED BIOTIC COMMUNITIES
LOWER WABASH RIVER	51201081201	BOONE	INB08C1_T1006	BIG RACCOON CREEK - UNNAMED TRIBUTARY	IMPAIRED BIOTIC COMMUNITIES
LOWER WABASH RIVER	51201081202	BOONE	INB08C2_03	BIG RACCOON CREEK	E. COLI
LOWER WABASH RIVER	51201081202	BOONE	INB08C2_04	BIG RACCOON CREEK	E. COLI
LOWER WABASH RIVER	51201081204	MONTGOMERY	INB08C4_02	CORNSTALK CREEK	E. COLI
LOWER WABASH RIVER	51201081204	MONTGOMERY	INB08C4_02	CORNSTALK CREEK	IMPAIRED BIOTIC COMMUNITIES
LOWER WABASH RIVER	51201081204	MONTGOMERY	INB08C4_03	CORNSTALK CREEK	E. COLI
LOWER WABASH RIVER	51201081204	MONTGOMERY	INB08C4_03	CORNSTALK CREEK	IMPAIRED BIOTIC COMMUNITIES
LOWER WABASH RIVER	51201081204	MONTGOMERY	INB08C4_04	CORNSTALK CREEK	E. COLI
LOWER WABASH RIVER	51201081204	MONTGOMERY	INB08C4_04	CORNSTALK CREEK	IMPAIRED BIOTIC COMMUNITIES
LOWER WABASH RIVER	51201081204	MONTGOMERY	INB08C4_05	CORNSTALK CREEK	E. COLI
LOWER WABASH RIVER	51201081204	MONTGOMERY	INB08C4_05	CORNSTALK CREEK	IMPAIRED BIOTIC COMMUNITIES
LOWER WABASH RIVER	51201081204	MONTGOMERY	INB08C4_06	CORNSTALK CREEK	E. COLI
LOWER WABASH RIVER	51201081204	MONTGOMERY	INB08C4_06	CORNSTALK CREEK	IMPAIRED BIOTIC COMMUNITIES
LOWER WABASH RIVER	51201081204	MONTGOMERY	INB08C4_07	CORNSTALK CREEK	E. COLI
LOWER WABASH RIVER	51201081204	MONTGOMERY	INB08C4_07	CORNSTALK CREEK	IMPAIRED BIOTIC COMMUNITIES
LOWER WABASH RIVER	51201081204	MONTGOMERY	INB08C4_T1005	CORNSTALK CREEK - UNNAMED TRIBUTARY	E. COLI
LOWER WABASH RIVER	51201081204	MONTGOMERY	INB08C4_T1005	CORNSTALK CREEK - UNNAMED TRIBUTARY	IMPAIRED BIOTIC COMMUNITIES
LOWER WABASH RIVER	51201081204	MONTGOMERY	INB08C4_T1006	CORNSTALK CREEK - UNNAMED TRIBUTARY	E. COLI
LOWER WABASH RIVER	51201081204	MONTGOMERY	INB08C4_T1006	CORNSTALK CREEK - UNNAMED TRIBUTARY	IMPAIRED BIOTIC COMMUNITIES
LOWER WABASH RIVER	51201081205	PUTNAM	INB08C5_T1011	NORTH RAMP CREEK	IMPAIRED BIOTIC COMMUNITIES
LOWER WABASH	51201081205	PUTNAM	INB08C5_T1012	NORTH RAMP CREEK	IMPAIRED

RIVER					BIOTIC COMMUNITIES
LOWER WABASH RIVER	51201081205	PUTNAM	INB08C5_T1013	SOUTH RAMP CREEK	IMPAIRED BIOTIC COMMUNITIES
LOWER WABASH RIVER	51201081205	PUTNAM	INB08C5_T1014	SOUTH RAMP CREEK	IMPAIRED BIOTIC COMMUNITIES
LOWER WABASH RIVER	51201081205	PUTNAM	INB08C5_T1015	SOUTH RAMP CREEK	IMPAIRED BIOTIC COMMUNITIES
LOWER WABASH RIVER	51201081206	PUTNAM	INB08C6_07	BIG RACCOON CREEK	IMPAIRED BIOTIC COMMUNITIES
LOWER WABASH RIVER	51201081206	PUTNAM	INB08C6_08	BIG RACCOON CREEK	IMPAIRED BIOTIC COMMUNITIES
LOWER WABASH RIVER	51201081301	PARKE	INB08D1_05	SOUTH FORK LITTLE RACCOON CREEK	E. COLI
LOWER WABASH RIVER	51201081301	PARKE	INB08D1_05	SOUTH FORK LITTLE RACCOON CREEK	IMPAIRED BIOTIC COMMUNITIES
LOWER WABASH RIVER	51201081301	PARKE	INB08D1_06	SOUTH FORK LITTLE RACCOON CREEK	E. COLI
LOWER WABASH RIVER	51201081301	PARKE	INB08D1_06	SOUTH FORK LITTLE RACCOON CREEK	IMPAIRED BIOTIC COMMUNITIES
LOWER WABASH RIVER	51201081301	PARKE	INB08D1_T1005	RACCOON CREEK, SOUTH FORK - UNNAMED TRIBUTARY	E. COLI
LOWER WABASH RIVER	51201081301	PARKE	INB08D1_T1006	RACCOON CREEK, SOUTH FORK - UNNAMED TRIBUTARY	E. COLI
LOWER WABASH RIVER	51201081302	PARKE	INB08D2_03	LITTLE RACCOON CREEK	pH
LOWER WABASH RIVER	51201081302	PARKE	INB08D2_04	LITTLE RACCOON CREEK	pH
LOWER WABASH RIVER	51201081302	PARKE	INB08D2_05	LITTLE RACCOON CREEK	pH
LOWER WABASH RIVER	51201081302	PARKE	INB08D2_T1011	LITTLE RACCOON CREEK - UNNAMED TRIBUTARY	pH
LOWER WABASH RIVER	51201081302	PARKE	INB08D2_T1014	LITTLE RACCOON CREEK - UNNAMED TRIBUTARY	pH
LOWER WABASH RIVER	51201081302	PARKE	INB08D2_T1015	LITTLE RACCOON CREEK - UNNAMED TRIBUTARY	pH
LOWER WABASH RIVER	51201081302	PARKE	INB08D2_T1016	LITTLE RACCOON CREEK - UNNAMED TRIBUTARY	pH
LOWER WABASH RIVER	51201081304	PARKE	INB08D4_T1010	WILLIAMS CREEK	IMPAIRED BIOTIC COMMUNITIES
LOWER WABASH RIVER	51201081304	PARKE	INB08D4_T1010	WILLIAMS CREEK	E. COLI
LOWER WABASH RIVER	51201081304	PARKE	INB08D4_T1012	WILLIAMS CREEK - UNNAMED TRIBUTARY	IMPAIRED BIOTIC COMMUNITIES
LOWER WABASH RIVER	51201081304	PARKE	INB08D4_T1012	WILLIAMS CREEK - UNNAMED TRIBUTARY	E. COLI
LOWER WABASH RIVER	51201081305	PARKE	INB08D5_02	LITTLE RACCOON CREEK	E. COLI
LOWER WABASH RIVER	51201081305	PARKE	INB08D5_03	LITTLE RACCOON CREEK	E. COLI
LOWER WABASH RIVER	51201081305	PARKE	INB08D5_04	LITTLE RACCOON CREEK	E. COLI
LOWER WABASH RIVER	51201081305	PARKE	INB08D5_05	LITTLE RACCOON CREEK	E. COLI

LOWER WABASH RIVER	51201081403	PARKE	INB08E3_03	BIG RACCOON CREEK	E. COLI
LOWER WABASH RIVER	51201081403	PARKE	INB08E3_04	BIG RACCOON CREEK	E. COLI
LOWER WABASH RIVER	51201081403	PARKE	INB08E3_05	BIG RACCOON CREEK	E. COLI
LOWER WABASH RIVER	51201081501	PARKE	INB08F1_02	LEATHERWOOD CREEK	PCBS (FISH TISSUE)
LOWER WABASH RIVER	51201081502	PARKE	INB08F2_01	LEATHERWOOD CREEK	E. COLI
LOWER WABASH RIVER	51201081502	PARKE	INB08F2_T1004	ROCKY RUN	E. COLI
LOWER WABASH RIVER	51201081503	PARKE	INB08F3_T1003	ROCK RUN	E. COLI
LOWER WABASH RIVER	51201081503	PARKE	INB08F3_T1003	ROCK RUN	IMPAIRED BIOTIC COMMUNITIES
LOWER WABASH RIVER	51201081503	PARKE	INB08F3_T1004	ROCK RUN	E. COLI
LOWER WABASH RIVER	51201081503	PARKE	INB08F3_T1004	ROCK RUN	IMPAIRED BIOTIC COMMUNITIES
LOWER WABASH RIVER	51201081504	PARKE	INB08F4_03	BIG RACCOON CREEK	PCBS (FISH TISSUE)
LOWER WABASH RIVER	51201081504	PARKE	INB08F4_05	BIG RACCOON CREEK	PCBS (FISH TISSUE)
LOWER WABASH RIVER	51201081504	PARKE	INB08F4_T1001	BIG RACCOON CREEK - UNNAMED TRIBUTARY	PCBS (FISH TISSUE)
LOWER WABASH RIVER	51201081504	PARKE	INB08F4_T1002	BIG RACCOON CREEK - UNNAMED TRIBUTARY	PCBS (FISH TISSUE)
LOWER WABASH RIVER	51201081504	PARKE	INB08F4_T1003	BIG RACCOON CREEK - UNNAMED TRIBUTARY	PCBS (FISH TISSUE)
LOWER WABASH RIVER	51201081504	PARKE	INB08F4_T1004	BIG RACCOON CREEK - UNNAMED TRIBUTARY	PCBS (FISH TISSUE)
LOWER WABASH RIVER	51201081504	PARKE	INB08F4_T1005	BIG RACCOON CREEK - UNNAMED TRIBUTARY	PCBS (FISH TISSUE)
LOWER WABASH RIVER	51201081504	PARKE	INB08F4_T1006	BIG RACCOON CREEK - UNNAMED TRIBUTARY	PCBS (FISH TISSUE)
LOWER WABASH RIVER	51201081504	PARKE	INB08F4_T1007	BIG RACCOON CREEK - UNNAMED TRIBUTARY	PCBS (FISH TISSUE)
LOWER WABASH RIVER	51201081504	PARKE	INB08F4_T1008	BIG RACCOON CREEK - UNNAMED TRIBUTARY	PCBS (FISH TISSUE)
LOWER WABASH RIVER	51201081504	PARKE	INB08F4_T1009	BIG RACCOON CREEK - UNNAMED TRIBUTARY	PCBS (FISH TISSUE)
LOWER WABASH RIVER	51201081601	PARKE	INB08G1_05	MILL CREEK	NUTRIENTS
LOWER WABASH RIVER	51201081601	PARKE	INB08G1_05	MILL CREEK	E. COLI
LOWER WABASH RIVER	51201081601	PARKE	INB08G1_06	MILL CREEK	E. COLI
LOWER WABASH RIVER	51201081601	PARKE	INB08G1_07	MILL CREEK	E. COLI
LOWER WABASH RIVER	51201081601	PARKE	INB08G1_T1006	JIM BRANCH	DISSOLVED OXYGEN
LOWER WABASH RIVER	51201081601	PARKE	INB08G1_T1006	JIM BRANCH	E. COLI
LOWER WABASH RIVER	51201081601	PARKE	INB08G1_T1007	MILL CREEK	E. COLI
LOWER WABASH RIVER	51201081601	PARKE	INB08G1_T1007	MILL CREEK	NUTRIENTS
LOWER WABASH RIVER	51201081602	VERMILLION	INB08G2_02	WABASH RIVER	E. COLI
LOWER WABASH RIVER	51201081602	VERMILLION	INB08G2_02	WABASH RIVER	IMPAIRED BIOTIC COMMUNITIES
LOWER WABASH RIVER	51201081602	VERMILLION	INB08G2_02	WABASH RIVER	PCBS (FISH TISSUE)

LOWER WABASH RIVER	51201081602	VERMILLION	INB08G2_03	WABASH RIVER	E. COLI
LOWER WABASH RIVER	51201081602	VERMILLION	INB08G2_03	WABASH RIVER	IMPAIRED BIOTIC COMMUNITIES
LOWER WABASH RIVER	51201081602	VERMILLION	INB08G2_03	WABASH RIVER	PCBS (FISH TISSUE)
LOWER WABASH RIVER	51201081602	VERMILLION	INB08G2_04	WABASH RIVER	E. COLI
LOWER WABASH RIVER	51201081602	VERMILLION	INB08G2_04	WABASH RIVER	IMPAIRED BIOTIC COMMUNITIES
LOWER WABASH RIVER	51201081602	VERMILLION	INB08G2_04	WABASH RIVER	PCBS (FISH TISSUE)
LOWER WABASH RIVER	51201081603	VERMILLION	INB08G3_02	WABASH RIVER	PCBS (FISH TISSUE)
LOWER WABASH RIVER	51201081603	VERMILLION	INB08G3_03	WABASH RIVER	PCBS (FISH TISSUE)
LOWER WABASH RIVER	51201081605	VERMILLION	INB08G5_04	WABASH RIVER (SSC)	PCBS (FISH TISSUE)
LOWER WABASH RIVER	51201081605	VERMILLION	INB08G5_05	WABASH RIVER	PCBS (FISH TISSUE)
LOWER WABASH RIVER	51201081605	VERMILLION	INB08G5_06	WABASH RIVER	PCBS (FISH TISSUE)
LOWER WABASH RIVER	51201081605	VERMILLION	INB08G5_4B	WABASH RIVER - UNNAMED TRIBUTARY	PCBS (FISH TISSUE)
LOWER WABASH RIVER	51201081605	VERMILLION	INB08G5_T1003	WABASH RIVER - UNNAMED TRIBUTARY	PCBS (FISH TISSUE)
LOWER WABASH RIVER	51201081605	VERMILLION	INB08G5_T1004	WABASH RIVER - UNNAMED TRIBUTARY	PCBS (FISH TISSUE)
LOWER WABASH RIVER	51201081605	VERMILLION	INB08G5_T1005	WABASH RIVER - UNNAMED TRIBUTARY	PCBS (FISH TISSUE)
LOWER WABASH RIVER	51201081606	VERMILLION	INB08G6_02	NORTON CREEK	E. COLI
LOWER WABASH RIVER	51201081606	VERMILLION	INB08G6_T1006	NORTON CREEK - UNNAMED TRIBUTARY	E. COLI
LOWER WABASH RIVER	51201081607	VERMILLION	INB08G7_02	WABASH RIVER	PCBS (FISH TISSUE)
LOWER WABASH RIVER	51201081607	VERMILLION	INB08G7_03	WABASH RIVER	PCBS (FISH TISSUE)
LOWER WABASH RIVER	51201081607	VERMILLION	INB08G7_04	WABASH RIVER	PCBS (FISH TISSUE)
LOWER WABASH RIVER	51201081607	VERMILLION	INB08G7_05	WABASH RIVER	PCBS (FISH TISSUE)
LOWER WABASH RIVER	51201081607	VERMILLION	INB08G7_06	WABASH RIVER	PCBS (FISH TISSUE)
LOWER WABASH RIVER	51201081607	VERMILLION	INB08G7_07	WABASH RIVER	PCBS (FISH TISSUE)
LOWER WABASH RIVER	51201081607	VERMILLION	INB08G7_08	WABASH RIVER	PCBS (FISH TISSUE)
LOWER WABASH RIVER	5120108160110	PARKE	INB08P1067_00	CECIL M. HARDEN RESERVOIR	PCBS (FISH TISSUE)
LOWER WABASH RIVER	51201100101	CLINTON	INB1011_02	SUGAR CREEK	IMPAIRED BIOTIC COMMUNITIES
LOWER WABASH RIVER	51201100101	CLINTON	INB1011_T1008	MALLOTT DITCH	IMPAIRED BIOTIC COMMUNITIES
LOWER WABASH RIVER	51201100102	CLINTON	INB1012_T1005	STOWERS DITCH	IMPAIRED BIOTIC COMMUNITIES
LOWER WABASH RIVER	51201100102	CLINTON	INB1012_T1007	SCOTT WINCOOP DITCH	IMPAIRED BIOTIC COMMUNITIES
LOWER WABASH RIVER	51201100103	BOONE	INB1013_03	MUD CREEK	IMPAIRED BIOTIC COMMUNITIES
LOWER WABASH	51201100103	BOONE	INB1013_03	MUD CREEK	E. COLI

RIVER					
LOWER WABASH RIVER	51201100103	BOONE	INB1013_05	MUD CREEK	IMPAIRED BIOTIC COMMUNITIES
LOWER WABASH RIVER	51201100103	BOONE	INB1013_T1007	MUD CREEK - UNNAMED TRIBUTARY	IMPAIRED BIOTIC COMMUNITIES
LOWER WABASH RIVER	51201100103	BOONE	INB1013_T1012	PADGETT DITCH	IMPAIRED BIOTIC COMMUNITIES
LOWER WABASH RIVER	51201100104	BOONE	INB1014_03	BROWNS WONDER CREEK	IMPAIRED BIOTIC COMMUNITIES
LOWER WABASH RIVER	51201100104	BOONE	INB1014_04	BROWNS WONDER CREEK	IMPAIRED BIOTIC COMMUNITIES
LOWER WABASH RIVER	51201100104	BOONE	INB1014_T1004	ROSS DITCH	IMPAIRED BIOTIC COMMUNITIES
LOWER WABASH RIVER	51201100104	BOONE	INB1014_T1005	HOSKINS DITCH	IMPAIRED BIOTIC COMMUNITIES
LOWER WABASH RIVER	51201100105	BOONE	INB1015_03	SUGAR CREEK	E. COLI
LOWER WABASH RIVER	51201100105	BOONE	INB1015_03	SUGAR CREEK	IMPAIRED BIOTIC COMMUNITIES
LOWER WABASH RIVER	51201100105	CLINTON	INB1015_T1005	DAVIS DITCH	IMPAIRED BIOTIC COMMUNITIES
LOWER WABASH RIVER	51201100105	CLINTON	INB1015_T1005	DAVIS DITCH	E. COLI
LOWER WABASH RIVER	51201100105	BOONE	INB1015_T1006	BARNES DITCH	IMPAIRED BIOTIC COMMUNITIES
LOWER WABASH RIVER	51201100105	BOONE	INB1015_T1006	BARNES DITCH	E. COLI
LOWER WABASH RIVER	51201100106	CLINTON	INB1016_03	REAGAN RUN	E. COLI
LOWER WABASH RIVER	51201100107	BOONE	INB1017_04	SUGAR CREEK	E. COLI
LOWER WABASH RIVER	51201100107	BOONE	INB1017_05	SUGAR CREEK	E. COLI
LOWER WABASH RIVER	51201100107	BOONE	INB1017_06	SUGAR CREEK	E. COLI
LOWER WABASH RIVER	51201100107	BOONE	INB1017_T1004	SPRING CREEK	E. COLI
LOWER WABASH RIVER	51201100107	BOONE	INB1017_T1004	SPRING CREEK	DISSOLVED OXYGEN
LOWER WABASH RIVER	51201100107	BOONE	INB1017_T1004	SPRING CREEK	IMPAIRED BIOTIC COMMUNITIES
LOWER WABASH RIVER	51201100107	BOONE	INB1017_T1005	SUGAR CREEK - UNNAMED TRIBUTARY	E. COLI
LOWER WABASH RIVER	51201100201	CLINTON	INB1021_01	LITTLE POTATO CREEK	pH
LOWER WABASH RIVER	51201100201	CLINTON	INB1021_01	LITTLE POTATO CREEK	NUTRIENTS
LOWER WABASH RIVER	51201100201	CLINTON	INB1021_01	LITTLE POTATO CREEK	IMPAIRED BIOTIC COMMUNITIES
LOWER WABASH RIVER	51201100201	CLINTON	INB1021_01	LITTLE POTATO CREEK	E. COLI
LOWER WABASH RIVER	51201100204	MONTGOMERY	INB1024_02	LYE CREEK	E. COLI
LOWER WABASH RIVER	51201100204	MONTGOMERY	INB1024_03	LYE CREEK	E. COLI
LOWER WABASH RIVER	51201100204	MONTGOMERY	INB1024_T1002	LYE CREEK - UNNAMED TRIBUTARY	E. COLI

LOWER WABASH RIVER	51201100302	MONTGOMERY	INB1032_02	LITTLE SUGAR CREEK	PCBS (FISH TISSUE)
LOWER WABASH RIVER	51201100302	MONTGOMERY	INB1032_03	LITTLE SUGAR CREEK	PCBS (FISH TISSUE)
LOWER WABASH RIVER	51201100302	MONTGOMERY	INB1032_04	LITTLE SUGAR CREEK	PCBS (FISH TISSUE)
LOWER WABASH RIVER	51201100302	MONTGOMERY	INB1032_05	LITTLE SUGAR CREEK	PCBS (FISH TISSUE)
LOWER WABASH RIVER	51201100302	MONTGOMERY	INB1032_T1003	LITTLE SUGAR CREEK - UNNAMED TRIBUTARY	PCBS (FISH TISSUE)
LOWER WABASH RIVER	51201100303	MONTGOMERY	INB1033_02	WALNUT FORK SUGAR CREEK	E. COLI
LOWER WABASH RIVER	51201100303	MONTGOMERY	INB1033_02	WALNUT FORK SUGAR CREEK	PCBS (FISH TISSUE)
LOWER WABASH RIVER	51201100303	MONTGOMERY	INB1033_03	WALNUT FORK SUGAR CREEK	E. COLI
LOWER WABASH RIVER	51201100303	MONTGOMERY	INB1033_03	WALNUT FORK SUGAR CREEK	PCBS (FISH TISSUE)
LOWER WABASH RIVER	51201100303	MONTGOMERY	INB1033_04	WALNUT FORK SUGAR CREEK	E. COLI
LOWER WABASH RIVER	51201100303	MONTGOMERY	INB1033_04	WALNUT FORK SUGAR CREEK	PCBS (FISH TISSUE)
LOWER WABASH RIVER	51201100303	MONTGOMERY	INB1033_05	WALNUT FORK SUGAR CREEK	PCBS (FISH TISSUE)
LOWER WABASH RIVER	51201100303	MONTGOMERY	INB1033_05	WALNUT FORK SUGAR CREEK	E. COLI
LOWER WABASH RIVER	51201100303	MONTGOMERY	INB1033_06	WALNUT FORK SUGAR CREEK	E. COLI
LOWER WABASH RIVER	51201100303	MONTGOMERY	INB1033_06	WALNUT FORK SUGAR CREEK	PCBS (FISH TISSUE)
LOWER WABASH RIVER	51201100303	MONTGOMERY	INB1033_T1003	WALNUT FORK SUGAR CREEK - UNNAMED TRIBUTARY	E. COLI
LOWER WABASH RIVER	51201100303	MONTGOMERY	INB1033_T1003	WALNUT FORK SUGAR CREEK - UNNAMED TRIBUTARY	PCBS (FISH TISSUE)
LOWER WABASH RIVER	51201100303	MONTGOMERY	INB1033_T1004	WALNUT FORK SUGAR CREEK - UNNAMED TRIBUTARY	E. COLI
LOWER WABASH RIVER	51201100303	MONTGOMERY	INB1033_T1004	WALNUT FORK SUGAR CREEK - UNNAMED TRIBUTARY	PCBS (FISH TISSUE)
LOWER WABASH RIVER	51201100404	BOONE	INB1044_T1003	GOLDSBERRY CREEK	E. COLI
LOWER WABASH RIVER	51201100404	BOONE	INB1044_T1004	GOLDSBERRY CREEK	E. COLI
LOWER WABASH RIVER	51201100405	MONTGOMERY	INB1045_02	SUGAR CREEK	NUTRIENTS
LOWER WABASH RIVER	51201100405	MONTGOMERY	INB1045_02	SUGAR CREEK	E. COLI
LOWER WABASH RIVER	51201100405	MONTGOMERY	INB1045_03	SUGAR CREEK	NUTRIENTS
LOWER WABASH RIVER	51201100405	MONTGOMERY	INB1045_03	SUGAR CREEK	E. COLI
LOWER WABASH RIVER	51201100406	MONTGOMERY	INB1046_02	SUGAR CREEK	E. COLI
LOWER WABASH RIVER	51201100406	MONTGOMERY	INB1046_03	SUGAR CREEK	E. COLI
LOWER WABASH RIVER	51201100407	MONTGOMERY	INB1047_02	SUGAR CREEK	E. COLI
LOWER WABASH RIVER	51201100407	MONTGOMERY	INB1047_02	SUGAR CREEK	PCBS (FISH TISSUE)
LOWER WABASH RIVER	51201100407	MONTGOMERY	INB1047_03	SUGAR CREEK	PCBS (FISH TISSUE)
LOWER WABASH RIVER	51201100407	MONTGOMERY	INB1047_03	SUGAR CREEK	E. COLI
LOWER WABASH RIVER	51201100407	MONTGOMERY	INB1047_T1003	SUGAR CREEK - UNNAMED TRIBUTARY	PCBS (FISH TISSUE)

LOWER WABASH RIVER	51201100407	MONTGOMERY	INB1047_T1004	SUGAR CREEK - UNNAMED TRIBUTARY	PCBS (FISH TISSUE)
LOWER WABASH RIVER	51201100501	FOUNTAIN	INB1051_T1011	SUGAR MILL CREEK - UNNAMED TRIBUTARY	E. COLI
LOWER WABASH RIVER	51201100502	FOUNTAIN	INB1052_01	SUGAR MILL CREEK	E. COLI
LOWER WABASH RIVER	51201100503	FOUNTAIN	INB1053_02	SUGAR MILL CREEK	E. COLI
LOWER WABASH RIVER	51201100503	FOUNTAIN	INB1053_03	SUGAR MILL CREEK	E. COLI
LOWER WABASH RIVER	51201100503	FOUNTAIN	INB1053_04	SUGAR MILL CREEK	E. COLI
LOWER WABASH RIVER	51201100503	FOUNTAIN	INB1053_05	SUGAR MILL CREEK	E. COLI
LOWER WABASH RIVER	51201100503	PARKE	INB1053_T1003	MIDDLE PRONG GREEN CREEK	IMPAIRED BIOTIC COMMUNITIES
LOWER WABASH RIVER	51201100503	PARKE	INB1053_T1003	MIDDLE PRONG GREEN CREEK	E. COLI
LOWER WABASH RIVER	51201100503	PARKE	INB1053_T1004	EAST PRONG GREEN CREEK	IMPAIRED BIOTIC COMMUNITIES
LOWER WABASH RIVER	51201100503	PARKE	INB1053_T1004	EAST PRONG GREEN CREEK	E. COLI
LOWER WABASH RIVER	51201100503	PARKE	INB1053_T1005	MIDDLE PRONG GREEN CREEK - UNNAMED TRIBUTARY	IMPAIRED BIOTIC COMMUNITIES
LOWER WABASH RIVER	51201100503	PARKE	INB1053_T1005	MIDDLE PRONG GREEN CREEK - UNNAMED TRIBUTARY	E. COLI
LOWER WABASH RIVER	51201100503	PARKE	INB1053_T1006	WEST PRONG GREEN CREEK	E. COLI
LOWER WABASH RIVER	51201100503	PARKE	INB1053_T1006	WEST PRONG GREEN CREEK	IMPAIRED BIOTIC COMMUNITIES
LOWER WABASH RIVER	51201100503	PARKE	INB1053_T1007	GREEN CREEK - UNNAMED TRIBUTARY	E. COLI
LOWER WABASH RIVER	51201100503	PARKE	INB1053_T1007	GREEN CREEK - UNNAMED TRIBUTARY	IMPAIRED BIOTIC COMMUNITIES
LOWER WABASH RIVER	51201100503	FOUNTAIN	INB1053_T1009	SUGAR MILL CREEK - UNNAMED TRIBUTARY	E. COLI
LOWER WABASH RIVER	51201100503	PARKE	INB1053_T1010	GREEN CREEK	IMPAIRED BIOTIC COMMUNITIES
LOWER WABASH RIVER	51201100503	PARKE	INB1053_T1010	GREEN CREEK	E. COLI
LOWER WABASH RIVER	51201100503	FOUNTAIN	INB1053_T1011	SUGAR MILL CREEK - UNNAMED TRIBUTARY	E. COLI
LOWER WABASH RIVER	51201100604	MONTGOMERY	INB1064_03	SUGAR CREEK	PCBS (FISH TISSUE)
LOWER WABASH RIVER	51201100604	MONTGOMERY	INB1064_03	SUGAR CREEK	NUTRIENTS
LOWER WABASH RIVER	51201100604	MONTGOMERY	INB1064_03	SUGAR CREEK	E. COLI
LOWER WABASH RIVER	51201100604	MONTGOMERY	INB1064_04	SUGAR CREEK	PCBS (FISH TISSUE)
LOWER WABASH RIVER	51201100604	MONTGOMERY	INB1064_04	SUGAR CREEK	NUTRIENTS
LOWER WABASH RIVER	51201100604	MONTGOMERY	INB1064_04	SUGAR CREEK	E. COLI
LOWER WABASH RIVER	51201100604	MONTGOMERY	INB1064_05	SUGAR CREEK	PCBS (FISH TISSUE)
LOWER WABASH RIVER	51201100604	MONTGOMERY	INB1064_05	SUGAR CREEK	E. COLI
LOWER WABASH RIVER	51201100604	MONTGOMERY	INB1064_05	SUGAR CREEK	NUTRIENTS
LOWER WABASH	51201100604	MONTGOMERY	INB1064_06	SUGAR CREEK	PCBS (FISH

RIVER					TISSUE)
LOWER WABASH RIVER	51201100604	MONTGOMERY	INB1064_06	SUGAR CREEK	NUTRIENTS
LOWER WABASH RIVER	51201100604	MONTGOMERY	INB1064_06	SUGAR CREEK	E. COLI
LOWER WABASH RIVER	51201100604	MONTGOMERY	INB1064_07	SUGAR CREEK	PCBS (FISH TISSUE)
LOWER WABASH RIVER	51201100604	MONTGOMERY	INB1064_07	SUGAR CREEK	NUTRIENTS
LOWER WABASH RIVER	51201100604	MONTGOMERY	INB1064_T1003	SUGAR CREEK - UNNAMED TRIBUTARY	E. COLI
LOWER WABASH RIVER	51201100604	MONTGOMERY	INB1064_T1005	SUGAR CREEK - UNNAMED TRIBUTARY	E. COLI
LOWER WABASH RIVER	51201100604	MONTGOMERY	INB1064_T1005	SUGAR CREEK - UNNAMED TRIBUTARY	PCBS (FISH TISSUE)
LOWER WABASH RIVER	51201100604	MONTGOMERY	INB1064_T1005	SUGAR CREEK - UNNAMED TRIBUTARY	NUTRIENTS
LOWER WABASH RIVER	51201100606	MONTGOMERY	INB1066_06	SUGAR CREEK	PCBS (FISH TISSUE)
LOWER WABASH RIVER	51201100606	MONTGOMERY	INB1066_07	SUGAR CREEK	PCBS (FISH TISSUE)
LOWER WABASH RIVER	51201100606	MONTGOMERY	INB1066_T1013	DAVIS BRANCH	PCBS (FISH TISSUE)
LOWER WABASH RIVER	51201100606	MONTGOMERY	INB1066_T1014	KAREN CREEK	PCBS (FISH TISSUE)
LOWER WABASH RIVER	51201100607	PARKE	INB1067_03	SUGAR CREEK	NUTRIENTS
LOWER WABASH RIVER	51201100607	PARKE	INB1067_03	SUGAR CREEK	PCBS (FISH TISSUE)
LOWER WABASH RIVER	51201100607	PARKE	INB1067_03	SUGAR CREEK	E. COLI
LOWER WABASH RIVER	51201100607	PARKE	INB1067_04	SUGAR CREEK	PCBS (FISH TISSUE)
LOWER WABASH RIVER	51201100607	PARKE	INB1067_04	SUGAR CREEK	NUTRIENTS
LOWER WABASH RIVER	51201100607	PARKE	INB1067_04	SUGAR CREEK	E. COLI
LOWER WABASH RIVER	51201100607	PARKE	INB1067_05	SUGAR CREEK	PCBS (FISH TISSUE)
LOWER WABASH RIVER	51201100607	PARKE	INB1067_05	SUGAR CREEK	NUTRIENTS
LOWER WABASH RIVER	51201100607	PARKE	INB1067_05	SUGAR CREEK	E. COLI
LOWER WABASH RIVER	51201100607	PARKE	INB1067_06	SUGAR CREEK	PCBS (FISH TISSUE)
LOWER WABASH RIVER	51201100607	PARKE	INB1067_06	SUGAR CREEK	E. COLI
LOWER WABASH RIVER	51201100607	PARKE	INB1067_07	SUGAR CREEK	PCBS (FISH TISSUE)
LOWER WABASH RIVER	51201100607	PARKE	INB1067_07	SUGAR CREEK	E. COLI
LOWER WABASH RIVER	51201100607	PARKE	INB1067_08	SUGAR CREEK	PCBS (FISH TISSUE)
LOWER WABASH RIVER	51201100607	PARKE	INB1067_08	SUGAR CREEK	E. COLI
LOWER WABASH RIVER	51201100607	PARKE	INB1067_T1004	SUGAR CREEK - UNNAMED TRIBUTARY	PCBS (FISH TISSUE)
LOWER WABASH RIVER	51201100607	PARKE	INB1067_T1004	SUGAR CREEK - UNNAMED TRIBUTARY	E. COLI
LOWER WABASH RIVER	51201100607	PARKE	INB1067_T1004	SUGAR CREEK - UNNAMED TRIBUTARY	NUTRIENTS
LOWER WABASH RIVER	51201100607	PARKE	INB1067_T1005	SUGAR CREEK - UNNAMED TRIBUTARY	PCBS (FISH TISSUE)
LOWER WABASH RIVER	51201100607	PARKE	INB1067_T1005	SUGAR CREEK - UNNAMED TRIBUTARY	NUTRIENTS
LOWER WABASH RIVER	51201100607	PARKE	INB1067_T1005	SUGAR CREEK - UNNAMED TRIBUTARY	E. COLI

LOWER WABASH RIVER	51201100607	PARKE	INB1067_T1006	CLORE BRANCH	PCBS (FISH TISSUE)
LOWER WABASH RIVER	51201100607	PARKE	INB1067_T1006	CLORE BRANCH	NUTRIENTS
LOWER WABASH RIVER	51201100607	PARKE	INB1067_T1006	CLORE BRANCH	E. COLI
LOWER WABASH RIVER	51201100607	PARKE	INB1067_T1007	MONTGOMERY BRANCH	PCBS (FISH TISSUE)
LOWER WABASH RIVER	51201100607	PARKE	INB1067_T1007	MONTGOMERY BRANCH	NUTRIENTS
LOWER WABASH RIVER	51201100607	PARKE	INB1067_T1007	MONTGOMERY BRANCH	E. COLI
LOWER WABASH RIVER	51201100607	PARKE	INB1067_T1008	WELCHEL BRANCH	PCBS (FISH TISSUE)
LOWER WABASH RIVER	51201100607	PARKE	INB1067_T1008	WELCHEL BRANCH	NUTRIENTS
LOWER WABASH RIVER	51201100607	PARKE	INB1067_T1008	WELCHEL BRANCH	E. COLI
LOWER WABASH RIVER	51201100607	PARKE	INB1067_T1009	TURKEY RUN	PCBS (FISH TISSUE)
LOWER WABASH RIVER	51201100607	PARKE	INB1067_T1009	TURKEY RUN	E. COLI
LOWER WABASH RIVER	51201100609	PARKE	INB1069_02	SUGAR CREEK	E. COLI
LOWER WABASH RIVER	51201100609	PARKE	INB1069_02	SUGAR CREEK	NUTRIENTS
LOWER WABASH RIVER	51201100609	PARKE	INB1069_02	SUGAR CREEK	PCBS (FISH TISSUE)
LOWER WABASH RIVER	51201100609	PARKE	INB1069_03	SUGAR CREEK	E. COLI
LOWER WABASH RIVER	51201100609	PARKE	INB1069_03	SUGAR CREEK	NUTRIENTS
LOWER WABASH RIVER	51201100609	PARKE	INB1069_03	SUGAR CREEK	PCBS (FISH TISSUE)
LOWER WABASH RIVER	51201100609	PARKE	INB1069_04	SUGAR CREEK	E. COLI
LOWER WABASH RIVER	51201100609	PARKE	INB1069_04	SUGAR CREEK	NUTRIENTS
LOWER WABASH RIVER	51201100609	PARKE	INB1069_04	SUGAR CREEK	PCBS (FISH TISSUE)
LOWER WABASH RIVER	51201100609	PARKE	INB1069_05	SUGAR CREEK	E. COLI
LOWER WABASH RIVER	51201100609	PARKE	INB1069_05	SUGAR CREEK	NUTRIENTS
LOWER WABASH RIVER	51201100609	PARKE	INB1069_05	SUGAR CREEK	PCBS (FISH TISSUE)
LOWER WABASH RIVER	51201100609	PARKE	INB1069_T1006	SUGAR CREEK - UNNAMED TRIBUTARY	E. COLI
LOWER WABASH RIVER	51201100609	PARKE	INB1069_T1006	SUGAR CREEK - UNNAMED TRIBUTARY	NUTRIENTS
LOWER WABASH RIVER	51201100609	PARKE	INB1069_T1006	SUGAR CREEK - UNNAMED TRIBUTARY	PCBS (FISH TISSUE)
LOWER WABASH RIVER	51201100609	PARKE	INB1069_T1007	SUGAR CREEK	E. COLI
LOWER WABASH RIVER	51201100609	PARKE	INB1069_T1007	SUGAR CREEK	PCBS (FISH TISSUE)
LOWER WABASH RIVER	51201100609	PARKE	INB1069_T1007	SUGAR CREEK	NUTRIENTS
LOWER WABASH RIVER	51201110302	VERMILLION	INB1132_01	BROUILLETS CREEK	E. COLI
LOWER WABASH RIVER	51201110303	VERMILLION	INB1133_T1001	BROUILLETTS CREEK - UNNAMED TRIBUTARY	E. COLI
LOWER WABASH RIVER	51201110403	VIGO	INB1143_02	NORTH BRANCH OTTER CREEK	IMPAIRED BIOTIC COMMUNITIES
LOWER WABASH RIVER	51201110403	VIGO	INB1143_02	NORTH BRANCH OTTER CREEK	E. COLI

LOWER WABASH RIVER	51201110403	VIGO	INB1143_03	NORTH BRANCH OTTER CREEK	E. COLI
LOWER WABASH RIVER	51201110403	VIGO	INB1143_03	NORTH BRANCH OTTER CREEK	IMPAIRED BIOTIC COMMUNITIES
LOWER WABASH RIVER	51201110403	VIGO	INB1143_T1004	NORTH BRANCH OTTER CREEK - UNNAMED TRIBUTARY	E. COLI
LOWER WABASH RIVER	51201110403	VIGO	INB1143_T1004	NORTH BRANCH OTTER CREEK - UNNAMED TRIBUTARY	IMPAIRED BIOTIC COMMUNITIES
LOWER WABASH RIVER	51201110403	VIGO	INB1143_T1005	NORTH BRANCH OTTER CREEK - UNNAMED TRIBUTARY	IMPAIRED BIOTIC COMMUNITIES
LOWER WABASH RIVER	51201110403	VIGO	INB1143_T1005	NORTH BRANCH OTTER CREEK - UNNAMED TRIBUTARY	E. COLI
LOWER WABASH RIVER	51201110406	VIGO	INB1146_05	OTTER CREEK	pH
LOWER WABASH RIVER	51201110406	VIGO	INB1146_06	OTTER CREEK	pH
LOWER WABASH RIVER	51201110406	VIGO	INB1146_T1013	WABASH AND ERIE CANAL	pH
LOWER WABASH RIVER	51201110503	VIGO	INB1153_01	SUGAR CREEK	IMPAIRED BIOTIC COMMUNITIES
LOWER WABASH RIVER	51201110504	VIGO	INB1154_04	SUGAR CREEK	IMPAIRED BIOTIC COMMUNITIES
LOWER WABASH RIVER	51201110504	VIGO	INB1154_T1008	WOLF CREEK	IMPAIRED BIOTIC COMMUNITIES
LOWER WABASH RIVER	51201110504	VIGO	INB1154_T1009	SUGAR CREEK - UNNAMED TRIBUTARY	IMPAIRED BIOTIC COMMUNITIES
LOWER WABASH RIVER	51201110601	VIGO	INB1161_02	SPRING CREEK	E. COLI
LOWER WABASH RIVER	51201110601	VIGO	INB1161_03	SPRING CREEK	E. COLI
LOWER WABASH RIVER	51201110601	VIGO	INB1161_04	SPRING CREEK (LTD)	E. COLI
LOWER WABASH RIVER	51201110601	VIGO	INB1161_T1003	SPRING CREEK - UNNAMED TRIBUTARY	E. COLI
LOWER WABASH RIVER	51201110601	VIGO	INB1161_T1004	WABASH AND ERIE CANAL	E. COLI
LOWER WABASH RIVER	51201110604	VIGO	INB1164_01	WABASH RIVER	PCBS (FISH TISSUE)
LOWER WABASH RIVER	51201110604	VIGO	INB1164_01	WABASH RIVER	NUTRIENTS
LOWER WABASH RIVER	51201110604	VIGO	INB1164_03	WABASH RIVER	E. COLI
LOWER WABASH RIVER	51201110604	VIGO	INB1164_03	WABASH RIVER	IMPAIRED BIOTIC COMMUNITIES
LOWER WABASH RIVER	51201110604	VIGO	INB1164_03	WABASH RIVER	PCBS (FISH TISSUE)
LOWER WABASH RIVER	51201110604	VIGO	INB1164_03	WABASH RIVER	NUTRIENTS
LOWER WABASH RIVER	51201110604	VIGO	INB1164_04	WABASH RIVER	E. COLI
LOWER WABASH RIVER	51201110604	VIGO	INB1164_04	WABASH RIVER	IMPAIRED BIOTIC COMMUNITIES
LOWER WABASH RIVER	51201110604	VIGO	INB1164_04	WABASH RIVER	PCBS (FISH TISSUE)
LOWER WABASH RIVER	51201110604	VIGO	INB1164_04	WABASH RIVER	NUTRIENTS
LOWER WABASH RIVER	51201110604	VIGO	INB1164_T1004	WABASH AND ERIE CANAL	pH

LOWER WABASH RIVER	51201110604	VIGO	INB1164_T1008	WABASH RIVER - UNNAMED TRIBUTARY	IMPAIRED BIOTIC COMMUNITIES
LOWER WABASH RIVER	51201110604	VIGO	INB1164_T1008	WABASH RIVER - UNNAMED TRIBUTARY	E. COLI
LOWER WABASH RIVER	51201110604	VIGO	INB1164_T1008	WABASH RIVER - UNNAMED TRIBUTARY	NUTRIENTS
LOWER WABASH RIVER	51201110604	VIGO	INB1164_T1008	WABASH RIVER - UNNAMED TRIBUTARY	PCBS (FISH TISSUE)
LOWER WABASH RIVER	51201110605	VIGO	INB1165_04	WABASH RIVER	PCBS (FISH TISSUE)
LOWER WABASH RIVER	51201110605	VIGO	INB1165_04	WABASH RIVER	NUTRIENTS
LOWER WABASH RIVER	51201110605	VIGO	INB1165_05	WABASH RIVER	PCBS (FISH TISSUE)
LOWER WABASH RIVER	51201110605	VIGO	INB1165_05	WABASH RIVER	NUTRIENTS
LOWER WABASH RIVER	51201110605	VIGO	INB1165_06	WABASH RIVER	PCBS (FISH TISSUE)
LOWER WABASH RIVER	51201110605	VIGO	INB1165_06	WABASH RIVER	NUTRIENTS
LOWER WABASH RIVER	51201110605	VIGO	INB1165_T1004	WABASH RIVER - UNNAMED TRIBUTARY	PCBS (FISH TISSUE)
LOWER WABASH RIVER	51201110605	VIGO	INB1165_T1004	WABASH RIVER - UNNAMED TRIBUTARY	NUTRIENTS
LOWER WABASH RIVER	51201110703	VIGO	INB1173_03	PRAIRIE CREEK	IMPAIRED BIOTIC COMMUNITIES
LOWER WABASH RIVER	51201110703	VIGO	INB1173_T1004	PRAIRIE CREEK - UNNAMED TRIBUTARY	IMPAIRED BIOTIC COMMUNITIES
LOWER WABASH RIVER	51201110704	VIGO	INB1174_03	HONEY CREEK	E. COLI
LOWER WABASH RIVER	51201110704	VIGO	INB1174_04	HONEY CREEK	E. COLI
LOWER WABASH RIVER	51201110704	VIGO	INB1174_05	HONEY CREEK	E. COLI
LOWER WABASH RIVER	51201110704	VIGO	INB1174_06	HONEY CREEK	PCBS (FISH TISSUE)
LOWER WABASH RIVER	51201110704	VIGO	INB1174_T1003	HONEY CREEK - UNNAMED TRIBUTARY	PCBS (FISH TISSUE)
LOWER WABASH RIVER	51201110904	VIGO	INB1194_02	WABASH RIVER	PCBS (FISH TISSUE)
LOWER WABASH RIVER	51201110904	VIGO	INB1194_03	WABASH RIVER	PCBS (FISH TISSUE)
LOWER WABASH RIVER	51201110904	VIGO	INB1194_04	WABASH RIVER	PCBS (FISH TISSUE)
LOWER WABASH RIVER	51201111103	VIGO	INB11B3_01	WABASH RIVER	PCBS (FISH TISSUE)
LOWER WABASH RIVER	51201111106	SULLIVAN	INB11B6_01	WABASH RIVER	PCBS (FISH TISSUE)
LOWER WABASH RIVER	51201111106	SULLIVAN	INB11B6_01	WABASH RIVER	IMPAIRED BIOTIC COMMUNITIES
LOWER WABASH RIVER	51201111201	SULLIVAN	INB11C1_04	TURMAN CREEK	IMPAIRED BIOTIC COMMUNITIES
LOWER WABASH RIVER	51201111201	SULLIVAN	INB11C1_04	TURMAN CREEK	E. COLI
LOWER WABASH RIVER	51201111201	SULLIVAN	INB11C1_05	TURMAN CREEK	IMPAIRED BIOTIC COMMUNITIES
LOWER WABASH RIVER	51201111201	SULLIVAN	INB11C1_05	TURMAN CREEK	E. COLI
LOWER WABASH RIVER	51201111201	SULLIVAN	INB11C1_T1001	TURMAN CREEK - UNNAMED TRIBUTARY	E. COLI
LOWER WABASH RIVER	51201111201	SULLIVAN	INB11C1_T1002	TURMAN CREEK - UNNAMED TRIBUTARY	E. COLI

LOWER WABASH RIVER	51201111201	SULLIVAN	INB11C1_T1003	TURMAN CREEK - UNNAMED TRIBUTARY	E. COLI
LOWER WABASH RIVER	51201111201	SULLIVAN	INB11C1_T1005	TURMAN CREEK - UNNAMED TRIBUTARY	IMPAIRED BIOTIC COMMUNITIES
LOWER WABASH RIVER	51201111201	SULLIVAN	INB11C1_T1005	TURMAN CREEK - UNNAMED TRIBUTARY	E. COLI
LOWER WABASH RIVER	51201111201	SULLIVAN	INB11C1_T1006	TURMAN CREEK - UNNAMED TRIBUTARY	IMPAIRED BIOTIC COMMUNITIES
LOWER WABASH RIVER	51201111201	SULLIVAN	INB11C1_T1006	TURMAN CREEK - UNNAMED TRIBUTARY	E. COLI
LOWER WABASH RIVER	51201111201	SULLIVAN	INB11C1_T1007	TURMAN CREEK - UNNAMED TRIBUTARY	IMPAIRED BIOTIC COMMUNITIES
LOWER WABASH RIVER	51201111201	SULLIVAN	INB11C1_T1007	TURMAN CREEK - UNNAMED TRIBUTARY	E. COLI
LOWER WABASH RIVER	51201111203	SULLIVAN	INB11C3_02	TURMAN CREEK	IMPAIRED BIOTIC COMMUNITIES
LOWER WABASH RIVER	51201111203	SULLIVAN	INB11C3_02	TURMAN CREEK	E. COLI
LOWER WABASH RIVER	51201111203	SULLIVAN	INB11C3_03	TURMAN CREEK	IMPAIRED BIOTIC COMMUNITIES
LOWER WABASH RIVER	51201111203	SULLIVAN	INB11C3_03	TURMAN CREEK	E. COLI
LOWER WABASH RIVER	51201111203	SULLIVAN	INB11C3_T1015	TURMAN CREEK - UNNAMED TRIBUTARY	IMPAIRED BIOTIC COMMUNITIES
LOWER WABASH RIVER	51201111203	SULLIVAN	INB11C3_T1015	TURMAN CREEK - UNNAMED TRIBUTARY	E. COLI
LOWER WABASH RIVER	51201111303	SULLIVAN	INB11D3_01	WABASH RIVER	PCBS (FISH TISSUE)
LOWER WABASH RIVER	51201111501	SULLIVAN	INB11F1_02	BUSSERON CREEK	IMPAIRED BIOTIC COMMUNITIES
LOWER WABASH RIVER	51201111501	SULLIVAN	INB11F1_02A	BUSSERON CREEK	IMPAIRED BIOTIC COMMUNITIES
LOWER WABASH RIVER	51201111501	SULLIVAN	INB11F1_02B	BUSSERON CREEK	IMPAIRED BIOTIC COMMUNITIES
LOWER WABASH RIVER	51201111501	SULLIVAN	INB11F1_02C	BUSSERON CREEK	IMPAIRED BIOTIC COMMUNITIES
LOWER WABASH RIVER	51201111501	SULLIVAN	INB11F1_T1009	CHOWNING CREEK	IMPAIRED BIOTIC COMMUNITIES
LOWER WABASH RIVER	51201111501	SULLIVAN	INB11F1_T1011	BUSSERON CREEK - UNNAMED TRIBUTARY	IMPAIRED BIOTIC COMMUNITIES
LOWER WABASH RIVER	51201111501	SULLIVAN	INB11F1_T1011A	BUSSERON CREEK - UNNAMED TRIBUTARY	IMPAIRED BIOTIC COMMUNITIES
LOWER WABASH RIVER	51201111502	SULLIVAN	INB11F2_T1002	WEST FORK BUSSERON CREEK	E. COLI
LOWER WABASH RIVER	51201111502	SULLIVAN	INB11F2_T1003	WEST FORK BUSSERON CREEK - UNNAMED TRIBUTARY	E. COLI
LOWER WABASH RIVER	51201111502	SULLIVAN	INB11F2_T1004	WEST FORK BUSSERON CREEK - UNNAMED TRIBUTARY	E. COLI
LOWER WABASH RIVER	51201111502	SULLIVAN	INB11F2_T1005	WEST FORK BUSSERON CREEK - UNNAMED TRIBUTARY	E. COLI
LOWER WABASH RIVER	51201111502	SULLIVAN	INB11F2_T1006	WEST FORK BUSSERON CREEK	E. COLI
LOWER WABASH RIVER	51201111502	SULLIVAN	INB11F2_T1007	WEST FORK BUSSERON CREEK	E. COLI

LOWER WABASH RIVER	51201111502	SULLIVAN	INB11F2_T1008	WEST FORK BUSSERON CREEK	E. COLI
LOWER WABASH RIVER	51201111503	SULLIVAN	INB11F3_02	BIG BRANCH	IMPAIRED BIOTIC COMMUNITIES
LOWER WABASH RIVER	51201111503	SULLIVAN	INB11F3_02D	SHAKAMAK LAKE INLET	IMPAIRED BIOTIC COMMUNITIES
LOWER WABASH RIVER	51201111503	SULLIVAN	INB11F3_02F	SHAKAMAK LAKE INLET	IMPAIRED BIOTIC COMMUNITIES
LOWER WABASH RIVER	51201111503	SULLIVAN	INB11F3_03	BIG BRANCH	IMPAIRED BIOTIC COMMUNITIES
LOWER WABASH RIVER	51201111503	GREENE	INB11F3_T1008	BIG BRANCH - UNNAMED TRIBUTARY	IMPAIRED BIOTIC COMMUNITIES
LOWER WABASH RIVER	51201111503	GREENE	INB11F3_T1008A	BIG BRANCH - UNNAMED TRIBUTARY	IMPAIRED BIOTIC COMMUNITIES
LOWER WABASH RIVER	51201111503	GREENE	INB11F3_T1008B	BIG BRANCH - UNNAMED TRIBUTARY	IMPAIRED BIOTIC COMMUNITIES
LOWER WABASH RIVER	51201111503	GREENE	INB11F3_T1009	BIG BRANCH - UNNAMED TRIBUTARY	IMPAIRED BIOTIC COMMUNITIES
LOWER WABASH RIVER	51201111503	GREENE	INB11F3_T1009A	BIG BRANCH - UNNAMED TRIBUTARY	IMPAIRED BIOTIC COMMUNITIES
LOWER WABASH RIVER	51201111503	GREENE	INB11F3_T1009B	BIG BRANCH - UNNAMED TRIBUTARY	IMPAIRED BIOTIC COMMUNITIES
LOWER WABASH RIVER	51201111504	SULLIVAN	INB11F4_02	BIG BRANCH	IMPAIRED BIOTIC COMMUNITIES
LOWER WABASH RIVER	51201111504	SULLIVAN	INB11F4_03	BIG BRANCH	IMPAIRED BIOTIC COMMUNITIES
LOWER WABASH RIVER	51201111504	SULLIVAN	INB11F4_T1003	MUD CREEK	NUTRIENTS
LOWER WABASH RIVER	51201111504	SULLIVAN	INB11F4_T1003	MUD CREEK	IMPAIRED BIOTIC COMMUNITIES
LOWER WABASH RIVER	51201111504	SULLIVAN	INB11F4_T1003A	MUD CREEK - UNNAMED TRIBUTARY	IMPAIRED BIOTIC COMMUNITIES
LOWER WABASH RIVER	51201111504	SULLIVAN	INB11F4_T1003A	MUD CREEK - UNNAMED TRIBUTARY	NUTRIENTS
LOWER WABASH RIVER	51201111504	SULLIVAN	INB11F4_T1003B	MUD CREEK - UNNAMED TRIBUTARY	NUTRIENTS
LOWER WABASH RIVER	51201111504	SULLIVAN	INB11F4_T1003B	MUD CREEK - UNNAMED TRIBUTARY	IMPAIRED BIOTIC COMMUNITIES
LOWER WABASH RIVER	51201111504	GREENE	INB11F4_T1004	MUD CREEK	NUTRIENTS
LOWER WABASH RIVER	51201111504	GREENE	INB11F4_T1004	MUD CREEK	IMPAIRED BIOTIC COMMUNITIES
LOWER WABASH RIVER	51201111505	SULLIVAN	INB11F5_02	BUSSERON CREEK	TOTAL MERCURY (FISH TISSUE)
LOWER WABASH RIVER	51201111505	SULLIVAN	INB11F5_02	BUSSERON CREEK	IMPAIRED BIOTIC COMMUNITIES
LOWER WABASH RIVER	51201111505	SULLIVAN	INB11F5_02	BUSSERON CREEK	DISSOLVED OXYGEN
LOWER WABASH RIVER	51201111505	SULLIVAN	INB11F5_03	BUSSERON CREEK	DISSOLVED OXYGEN
LOWER WABASH RIVER	51201111505	SULLIVAN	INB11F5_03	BUSSERON CREEK	IMPAIRED BIOTIC

					COMMUNITIES
LOWER WABASH RIVER	51201111505	SULLIVAN	INB11F5_03	BUSSERON CREEK	TOTAL MERCURY (FISH TISSUE)
LOWER WABASH RIVER	51201111505	SULLIVAN	INB11F5_T1003	SULPHUR CREEK	ZINC (DISSOLVED)
LOWER WABASH RIVER	51201111505	SULLIVAN	INB11F5_T1003	SULPHUR CREEK	pH
LOWER WABASH RIVER	51201111505	SULLIVAN	INB11F5_T1003	SULPHUR CREEK	NUTRIENTS
LOWER WABASH RIVER	51201111505	SULLIVAN	INB11F5_T1003	SULPHUR CREEK	NICKEL (DISSOLVED)
LOWER WABASH RIVER	51201111505	SULLIVAN	INB11F5_T1003	SULPHUR CREEK	IMPAIRED BIOTIC COMMUNITIES
LOWER WABASH RIVER	51201111505	SULLIVAN	INB11F5_T1003	SULPHUR CREEK	COPPER (DISSOLVED)
LOWER WABASH RIVER	51201111505	SULLIVAN	INB11F5_T1009	SULPHUR CREEK	ZINC (DISSOLVED)
LOWER WABASH RIVER	51201111505	SULLIVAN	INB11F5_T1009	SULPHUR CREEK	pH
LOWER WABASH RIVER	51201111505	SULLIVAN	INB11F5_T1009	SULPHUR CREEK	NUTRIENTS
LOWER WABASH RIVER	51201111505	SULLIVAN	INB11F5_T1009	SULPHUR CREEK	IMPAIRED BIOTIC COMMUNITIES
LOWER WABASH RIVER	51201111505	SULLIVAN	INB11F5_T1009	SULPHUR CREEK	CADMIUM (DISSOLVED)
LOWER WABASH RIVER	51201111506	SULLIVAN	INB11F6_03	BUSSERON CREEK	IMPAIRED BIOTIC COMMUNITIES
LOWER WABASH RIVER	51201111505	SULLIVAN	INB11F6_T1005	KETTLE CREEK	IMPAIRED BIOTIC COMMUNITIES
LOWER WABASH RIVER	51201111506	SULLIVAN	INB11F6_T1005	KETTLE CREEK	TOTAL MERCURY (FISH TISSUE)
LOWER WABASH RIVER	51201111506	SULLIVAN	INB11F6_T1005	KETTLE CREEK	NUTRIENTS
LOWER WABASH RIVER	51201111506	SULLIVAN	INB11F6_T1005	KETTLE CREEK	DISSOLVED OXYGEN
LOWER WABASH RIVER	51201111506	SULLIVAN	INB11F6_T1006	KETTLE CREEK	DISSOLVED OXYGEN
LOWER WABASH RIVER	51201111506	SULLIVAN	INB11F6_T1007	KETTLE CREEK	DISSOLVED OXYGEN
LOWER WABASH RIVER	51201111506	SULLIVAN	INB11F6_T1007A	KETTLE CREEK	DISSOLVED OXYGEN
LOWER WABASH RIVER	51201111506	SULLIVAN	INB11F6_T1007B	KETTLE CREEK	DISSOLVED OXYGEN
LOWER WABASH RIVER	51201111507	SULLIVAN	INB11F7_05	BUTTERMILK CREEK	IMPAIRED BIOTIC COMMUNITIES
LOWER WABASH RIVER	51201111507	SULLIVAN	INB11F7_06	BUTTERMILK CREEK	IMPAIRED BIOTIC COMMUNITIES
LOWER WABASH RIVER	51201111508	SULLIVAN	INB11F8_03	BUSSERON CREEK (CHANNELIZED)	IMPAIRED BIOTIC COMMUNITIES
LOWER WABASH RIVER	51201111508	SULLIVAN	INB11F8_04	BUSSERON CREEK (CHANNELIZED)	IMPAIRED BIOTIC COMMUNITIES
LOWER WABASH RIVER	51201111508	SULLIVAN	INB11F8_T1005	BUSSERON CREEK	IMPAIRED BIOTIC COMMUNITIES
LOWER WABASH RIVER	51201111508	SULLIVAN	INB11F8_T1006	BUSSERON CREEK	IMPAIRED BIOTIC COMMUNITIES
LOWER WABASH RIVER	51201111509	SULLIVAN	INB11F9_02	BUSSERON CREEK	NUTRIENTS

LOWER WABASH RIVER	51201111509	SULLIVAN	INB11F9_02	BUSSERON CREEK	IMPAIRED BIOTIC COMMUNITIES
LOWER WABASH RIVER	51201111509	SULLIVAN	INB11F9_T1006	ROBBINS BRANCH	NUTRIENTS
LOWER WABASH RIVER	51201111509	SULLIVAN	INB11F9_T1006	ROBBINS BRANCH	IMPAIRED BIOTIC COMMUNITIES
LOWER WABASH RIVER	51201111509	SULLIVAN	INB11F9_T1006A	ROBBINS BRANCH	NUTRIENTS
LOWER WABASH RIVER	51201111509	SULLIVAN	INB11F9_T1006A	ROBBINS BRANCH	IMPAIRED BIOTIC COMMUNITIES
LOWER WABASH RIVER	51201111509	SULLIVAN	INB11F9_T1007	BUCK CREEK (LTD)	NUTRIENTS
LOWER WABASH RIVER	51201111509	SULLIVAN	INB11F9_T1007	BUCK CREEK (LTD)	IMPAIRED BIOTIC COMMUNITIES
LOWER WABASH RIVER	51201111509	SULLIVAN	INB11F9_T1008	BUCK CREEK	NUTRIENTS
LOWER WABASH RIVER	51201111509	SULLIVAN	INB11F9_T1008	BUCK CREEK	IMPAIRED BIOTIC COMMUNITIES
LOWER WABASH RIVER	51201111509	SULLIVAN	INB11F9_T1011	BUCK CREEK - UNNAMED TRIBUTARY	NUTRIENTS
LOWER WABASH RIVER	51201111509	SULLIVAN	INB11F9_T1011	BUCK CREEK - UNNAMED TRIBUTARY	IMPAIRED BIOTIC COMMUNITIES
LOWER WABASH RIVER	51201111509	SULLIVAN	INB11F9_T1011A	BUCK CREEK - UNNAMED TRIBUTARY	NUTRIENTS
LOWER WABASH RIVER	51201111509	SULLIVAN	INB11F9_T1011A	BUCK CREEK - UNNAMED TRIBUTARY	IMPAIRED BIOTIC COMMUNITIES
LOWER WABASH RIVER	51201111509	SULLIVAN	INB11F9_T1011B	BUCK CREEK - UNNAMED TRIBUTARY	IMPAIRED BIOTIC COMMUNITIES
LOWER WABASH RIVER	51201111509	SULLIVAN	INB11F9_T1011B	BUCK CREEK - UNNAMED TRIBUTARY	NUTRIENTS
LOWER WABASH RIVER	51201111509	SULLIVAN	INB11F9_T1012	BUCK CREEK	NUTRIENTS
LOWER WABASH RIVER	51201111509	SULLIVAN	INB11F9_T1012	BUCK CREEK	IMPAIRED BIOTIC COMMUNITIES
LOWER WABASH RIVER	51201111509	SULLIVAN	INB11F9_T1013	BUCK CREEK	NUTRIENTS
LOWER WABASH RIVER	51201111509	SULLIVAN	INB11F9_T1013	BUCK CREEK	IMPAIRED BIOTIC COMMUNITIES
LOWER WABASH RIVER	51201111511	SULLIVAN	INB11FB_01	ROGERS DITCH	IMPAIRED BIOTIC COMMUNITIES
LOWER WABASH RIVER	51201111511	SULLIVAN	INB11FB_01	ROGERS DITCH	DISSOLVED OXYGEN
LOWER WABASH RIVER	51201111511	SULLIVAN	INB11FB_01	ROGERS DITCH	NUTRIENTS
LOWER WABASH RIVER	51201111511	SULLIVAN	INB11FB_01	ROGERS DITCH	E. COLI
LOWER WABASH RIVER	51201111512	SULLIVAN	INB11FC_03	BUSSERON CREEK	IMPAIRED BIOTIC COMMUNITIES
LOWER WABASH RIVER	51201111512	SULLIVAN	INB11FC_04	BUSSERON CREEK	IMPAIRED BIOTIC COMMUNITIES
LOWER WABASH RIVER	51201111602	SULLIVAN	INB11G2_05	WABASH RIVER	PCBS (FISH TISSUE)
LOWER WABASH RIVER	51201111603	SULLIVAN	INB11G3_07	WABASH RIVER	PCBS (FISH TISSUE)
LOWER WABASH RIVER	51201111603	SULLIVAN	INB11G3_07	WABASH RIVER	NUTRIENTS

LOWER WABASH RIVER	51201111701	KNOX	INB11H1_01	WABASH RIVER	PCBS (FISH TISSUE)
LOWER WABASH RIVER	51201111703	KNOX	INB11H3_02	WABASH RIVER	PCBS (FISH TISSUE)
LOWER WABASH RIVER	51201111801	KNOX	INB11I1_01	MARIA CREEK	E. COLI
LOWER WABASH RIVER	51201111801	SULLIVAN	INB11I1_01	MARIA CREEK	IMPAIRED BIOTIC COMMUNITIES
LOWER WABASH RIVER	51201111801	KNOX	INB11I1_01A	MARIA CREEK	E. COLI
LOWER WABASH RIVER	51201111801	SULLIVAN	INB11I1_T1001	MARIA CREEK	IMPAIRED BIOTIC COMMUNITIES
LOWER WABASH RIVER	51201111801	SULLIVAN	INB11I1_T1001	MARIA CREEK	E. COLI
LOWER WABASH RIVER	51201111801	SULLIVAN	INB11I1_T1001	MARIA CREEK	DISSOLVED OXYGEN
LOWER WABASH RIVER	51201111801	SULLIVAN	INB11I1_T1002	MARIA CREEK - UNNAMED TRIBUTARY	E. COLI
LOWER WABASH RIVER	51201111801	SULLIVAN	INB11I1_T1003	MARIA CREEK - UNNAMED TRIBUTARY	E. COLI
LOWER WABASH RIVER	51201111801	KNOX	INB11I1_T1004	MARIA CREEK - UNNAMED TRIBUTARY	E. COLI
LOWER WABASH RIVER	51201111801	KNOX	INB11I1_T1005	MARIA CREEK - UNNAMED TRIBUTARY	E. COLI
LOWER WABASH RIVER	51201111802	KNOX	INB11I2_01	MARIA CREEK	E. COLI
LOWER WABASH RIVER	51201111901	KNOX	INB11J1_03	WABASH RIVER	PCBS (FISH TISSUE)
LOWER WABASH RIVER	51201111902	KNOX	INB11J2_02	KELSO CREEK	IMPAIRED BIOTIC COMMUNITIES
LOWER WABASH RIVER	51201111902	KNOX	INB11J2_03	KELSO CREEK	IMPAIRED BIOTIC COMMUNITIES
LOWER WABASH RIVER	51201111902	KNOX	INB11J2_T1003	KELSO CREEK - UNNAMED TRIBUTARY	IMPAIRED BIOTIC COMMUNITIES
LOWER WABASH RIVER	51201111902	KNOX	INB11J2_T1005	KELSO CREEK - UNNAMED TRIBUTARY	IMPAIRED BIOTIC COMMUNITIES
LOWER WABASH RIVER	51201111902	KNOX	INB11J2_T1006	KELSO CREEK - UNNAMED TRIBUTARY	IMPAIRED BIOTIC COMMUNITIES
LOWER WABASH RIVER	51201111902	KNOX	INB11J2_T1007	SNAPP CREEK	IMPAIRED BIOTIC COMMUNITIES
LOWER WABASH RIVER	51201111902	KNOX	INB11J2_T1008	SNAPP CREEK - UNNAMED TRIBUTARY	IMPAIRED BIOTIC COMMUNITIES
LOWER WABASH RIVER	51201111902	KNOX	INB11J2_T1009	SNAPP CREEK - UNNAMED TRIBUTARY	IMPAIRED BIOTIC COMMUNITIES
LOWER WABASH RIVER	51201111902	KNOX	INB11J2_T1010	SNAPP CREEK - UNNAMED TRIBUTARY	IMPAIRED BIOTIC COMMUNITIES
LOWER WABASH RIVER	51201111902	KNOX	INB11J2_T1011	SNAPP CREEK - UNNAMED TRIBUTARY	IMPAIRED BIOTIC COMMUNITIES
LOWER WABASH RIVER	51201111902	KNOX	INB11J2_T1012	SNAPP CREEK - UNNAMED TRIBUTARY	IMPAIRED BIOTIC COMMUNITIES
LOWER WABASH RIVER	51201111902	KNOX	INB11J2_T1013	SNAPP CREEK - UNNAMED TRIBUTARY	IMPAIRED BIOTIC COMMUNITIES
LOWER WABASH RIVER	51201111902	KNOX	INB11J2_T1013	SNAPP CREEK - UNNAMED TRIBUTARY	E. COLI
LOWER WABASH	51201111902	KNOX	INB11J2_T1013	SNAPP CREEK -	DISSOLVED

RIVER				UNNAMED TRIBUTARY	OXYGEN
LOWER WABASH RIVER	51201111902	KNOX	INB11J2_T1014	SCOTT CREEK	IMPAIRED BIOTIC COMMUNITIES
LOWER WABASH RIVER	51201111902	KNOX	INB11J2_T1014	SCOTT CREEK	E. COLI
LOWER WABASH RIVER	51201111902	KNOX	INB11J2_T1014	SCOTT CREEK	DISSOLVED OXYGEN
LOWER WABASH RIVER	51201111902	KNOX	INB11J2_T1015	SNAPP CREEK - UNNAMED TRIBUTARY	IMPAIRED BIOTIC COMMUNITIES
LOWER WABASH RIVER	51201111902	KNOX	INB11J2_T1015	SNAPP CREEK - UNNAMED TRIBUTARY	DISSOLVED OXYGEN
LOWER WABASH RIVER	51201111902	KNOX	INB11J2_T1015	SNAPP CREEK - UNNAMED TRIBUTARY	E. COLI
LOWER WABASH RIVER	51201111902	KNOX	INB11J2_T1016	SNAPP CREEK	IMPAIRED BIOTIC COMMUNITIES
LOWER WABASH RIVER	51201111902	KNOX	INB11J2_T1016	SNAPP CREEK	E. COLI
LOWER WABASH RIVER	51201111902	KNOX	INB11J2_T1016	SNAPP CREEK	DISSOLVED OXYGEN
LOWER WABASH RIVER	51201111902	KNOX	INB11J2_T1017	KELSO CREEK - UNNAMED TRIBUTARY	IMPAIRED BIOTIC COMMUNITIES
LOWER WABASH RIVER	51201111902	KNOX	INB11J2_T1018	KELSO CREEK - UNNAMED TRIBUTARY	IMPAIRED BIOTIC COMMUNITIES
LOWER WABASH RIVER	51201111903	KNOX	INB11J3_06	WABASH RIVER	PCBS (FISH TISSUE)
LOWER WABASH RIVER	51201111903	KNOX	INB11J3_06	WABASH RIVER	NUTRIENTS
LOWER WABASH RIVER	51201111903	KNOX	INB11J3_06	WABASH RIVER	IMPAIRED BIOTIC COMMUNITIES
LOWER WABASH RIVER	5120111150020	SULLIVAN	INB11P1028_00	TURTLE CREEK RESERVOIR	PCBS (FISH TISSUE)
LOWER WABASH RIVER	51201130201	KNOX	INB1321_01	WABASH RIVER	PCBS (FISH TISSUE)
LOWER WABASH RIVER	51201130202	KNOX	INB1322_04	SWAN POND DITCH	E. COLI
LOWER WABASH RIVER	51201130202	KNOX	INB1322_04	SWAN POND DITCH	IMPAIRED BIOTIC COMMUNITIES
LOWER WABASH RIVER	51201130202	KNOX	INB1322_05	SWAN POND DITCH	E. COLI
LOWER WABASH RIVER	51201130202	KNOX	INB1322_05	SWAN POND DITCH	IMPAIRED BIOTIC COMMUNITIES
LOWER WABASH RIVER	51201130203	KNOX	INB1323_T1001	RIVER DESHEE	DISSOLVED OXYGEN
LOWER WABASH RIVER	51201130203	KNOX	INB1323_T1001	RIVER DESHEE	IMPAIRED BIOTIC COMMUNITIES
LOWER WABASH RIVER	51201130204	KNOX	INB1324_01	WABASH RIVER	PCBS (FISH TISSUE)
LOWER WABASH RIVER	51201130204	KNOX	INB1324_01	WABASH RIVER	E. COLI
LOWER WABASH RIVER	51201130206	KNOX	INB1326_01	WABASH RIVER	PCBS (FISH TISSUE)
LOWER WABASH RIVER	51201130301	GIBSON	INB1331_02	BROWN DITCH	IMPAIRED BIOTIC COMMUNITIES
LOWER WABASH RIVER	51201130301	GIBSON	INB1331_02	BROWN DITCH	E. COLI
LOWER WABASH RIVER	51201130301	GIBSON	INB1331_03	BROWN DITCH	E. COLI
LOWER WABASH RIVER	51201130301	GIBSON	INB1331_03	BROWN DITCH	IMPAIRED BIOTIC

					COMMUNITIES
LOWER WABASH RIVER	51201130301	GIBSON	INB1331_T1003	BROWN DITCH - UNNAMED TRIBUTARY	IMPAIRED BIOTIC COMMUNITIES
LOWER WABASH RIVER	51201130301	GIBSON	INB1331_T1003	BROWN DITCH - UNNAMED TRIBUTARY	E. COLI
LOWER WABASH RIVER	51201130304	GIBSON	INB1334_01	WABASH RIVER	PCBS (FISH TISSUE)
LOWER WABASH RIVER	51201130305	GIBSON	INB1335_03	WABASH RIVER	PCBS (FISH TISSUE)
LOWER WABASH RIVER	51201130305	GIBSON	INB1335_03	WABASH RIVER	E. COLI
LOWER WABASH RIVER	51201130305	GIBSON	INB1335_03	WABASH RIVER	IMPAIRED BIOTIC COMMUNITIES
LOWER WABASH RIVER	51201130501	GIBSON	INB1351_03	HIGGINBOTHAM DITCH	IMPAIRED BIOTIC COMMUNITIES
LOWER WABASH RIVER	51201130501	GIBSON	INB1351_03	HIGGINBOTHAM DITCH	E. COLI
LOWER WABASH RIVER	51201130501	GIBSON	INB1351_T1001	SKELTON BRANCH	E. COLI
LOWER WABASH RIVER	51201130501	GIBSON	INB1351_T1001	SKELTON BRANCH	IMPAIRED BIOTIC COMMUNITIES
LOWER WABASH RIVER	51201130501	GIBSON	INB1351_T1003	JOHNSON DRAIN	E. COLI
LOWER WABASH RIVER	51201130501	GIBSON	INB1351_T1003	JOHNSON DRAIN	IMPAIRED BIOTIC COMMUNITIES
LOWER WABASH RIVER	51201130501	GIBSON	INB1351_T1007	BARREN CREEK	E. COLI
LOWER WABASH RIVER	51201130501	GIBSON	INB1351_T1007	BARREN CREEK	IMPAIRED BIOTIC COMMUNITIES
LOWER WABASH RIVER	51201130503	POSEY	INB1353_T1002	BLACK RIVER, SOUTHEAST TRIBUTARY	IMPAIRED BIOTIC COMMUNITIES
LOWER WABASH RIVER	51201130503	POSEY	INB1353_T1002	BLACK RIVER, SOUTHEAST TRIBUTARY	E. COLI
LOWER WABASH RIVER	51201130601	GIBSON	INB1361_01	WABASH RIVER	PCBS (FISH TISSUE)
LOWER WABASH RIVER	51201130602	POSEY	INB1362_01	WABASH RIVER	PCBS (FISH TISSUE)
LOWER WABASH RIVER	51201130603	POSEY	INB1363_02	WABASH RIVER	PCBS (FISH TISSUE)
LOWER WABASH RIVER	51201130702	POSEY	INB1372_01	BIG CREEK	NUTRIENTS
LOWER WABASH RIVER	51201130703	POSEY	INB1373_T1009	CLEAR CREEK	E. COLI
LOWER WABASH RIVER	51201130706	VANDERBURGH	INB1376_02	LITTLE CREEK	E. COLI
LOWER WABASH RIVER	51201130706	VANDERBURGH	INB1376_02	LITTLE CREEK	IMPAIRED BIOTIC COMMUNITIES
LOWER WABASH RIVER	51201130706	VANDERBURGH	INB1376_03	LITTLE CREEK	E. COLI
LOWER WABASH RIVER	51201130706	VANDERBURGH	INB1376_03	LITTLE CREEK	IMPAIRED BIOTIC COMMUNITIES
LOWER WABASH RIVER	51201130706	VANDERBURGH	INB1376_04	LITTLE CREEK	E. COLI
LOWER WABASH RIVER	51201130706	VANDERBURGH	INB1376_04	LITTLE CREEK	IMPAIRED BIOTIC COMMUNITIES
LOWER WABASH RIVER	51201130706	VANDERBURGH	INB1376_T1001	LITTLE CREEK - UNNAMED TRIBUTARY	E. COLI
LOWER WABASH RIVER	51201130706	VANDERBURGH	INB1376_T1002	LITTLE CREEK - UNNAMED TRIBUTARY	E. COLI

LOWER WABASH RIVER	51201130706	VANDERBURGH	INB1376_T1003	LITTLE CREEK - UNNAMED TRIBUTARY	E. COLI
LOWER WABASH RIVER	51201130706	POSEY	INB1376_T1004	WOLF CREEK	IMPAIRED BIOTIC COMMUNITIES
LOWER WABASH RIVER	51201130706	VANDERBURGH	INB1376_T1006	LITTLE CREEK - UNNAMED TRIBUTARY	E. COLI
LOWER WABASH RIVER	51201130706	VANDERBURGH	INB1376_T1006	LITTLE CREEK - UNNAMED TRIBUTARY	IMPAIRED BIOTIC COMMUNITIES
LOWER WABASH RIVER	51201130706	VANDERBURGH	INB1376_T1007	LITTLE CREEK - UNNAMED TRIBUTARY	E. COLI
LOWER WABASH RIVER	51201130706	VANDERBURGH	INB1376_T1007	LITTLE CREEK - UNNAMED TRIBUTARY	IMPAIRED BIOTIC COMMUNITIES
LOWER WABASH RIVER	51201130707	POSEY	INB1377_02	LITTLE CREEK	NUTRIENTS
LOWER WABASH RIVER	51201130707	POSEY	INB1377_02	LITTLE CREEK	pH
LOWER WABASH RIVER	51201130707	POSEY	INB1377_03	LITTLE CREEK	pH
LOWER WABASH RIVER	51201130707	POSEY	INB1377_03	LITTLE CREEK	NUTRIENTS
LOWER WABASH RIVER	51201130707	POSEY	INB1377_T1003	LITTLE CREEK - UNNAMED TRIBUTARY	pH
LOWER WABASH RIVER	51201130707	POSEY	INB1377_T1003	LITTLE CREEK - UNNAMED TRIBUTARY	NUTRIENTS
LOWER WABASH RIVER	51201130709	POSEY	INB1379_02	BIG CREEK	E. COLI
LOWER WABASH RIVER	51201130709	POSEY	INB1379_02	BIG CREEK	IMPAIRED BIOTIC COMMUNITIES
LOWER WABASH RIVER	51201130709	POSEY	INB1379_03	BIG CREEK	E. COLI
LOWER WABASH RIVER	51201130709	POSEY	INB1379_03	BIG CREEK	IMPAIRED BIOTIC COMMUNITIES
LOWER WABASH RIVER	51201130709	POSEY	INB1379_04	BIG CREEK	E. COLI
LOWER WABASH RIVER	51201130709	POSEY	INB1379_04	BIG CREEK	IMPAIRED BIOTIC COMMUNITIES
LOWER WABASH RIVER	51201130709	POSEY	INB1379_05	BIG CREEK	E. COLI
LOWER WABASH RIVER	51201130709	POSEY	INB1379_05	BIG CREEK	IMPAIRED BIOTIC COMMUNITIES
LOWER WABASH RIVER	51201130709	POSEY	INB1379_T1004	FUN CREEK	E. COLI
LOWER WABASH RIVER	51201130709	POSEY	INB1379_T1007	ALEXANDER CREEK	IMPAIRED BIOTIC COMMUNITIES
LOWER WABASH RIVER	51201130709	POSEY	INB1379_T1009	LARGE DRAIN	IMPAIRED BIOTIC COMMUNITIES
LOWER WABASH RIVER	51201130709	POSEY	INB1379_T1012	BIG CREEK - UNNAMED TRIBUTARY	IMPAIRED BIOTIC COMMUNITIES
LOWER WABASH RIVER	51201130801	POSEY	INB1381_01	WABASH RIVER	PCBS (FISH TISSUE)
LOWER WABASH RIVER	51201130803	POSEY	INB1381_02	WABASH RIVER	PCBS (FISH TISSUE)
LOWER WABASH RIVER	51201130803	POSEY	INB1383_02	WABASH RIVER	PCBS (FISH TISSUE)
LOWER WABASH RIVER	51201130803	POSEY	INB1383_T1005	HAWTHORNE CREEK	E. COLI
LOWER WABASH RIVER	51201130804	POSEY	INB1384_01	WABASH RIVER	PCBS (FISH TISSUE)
LOWER WABASH	51201130805	POSEY	INB1385_01	WABASH RIVER	PCBS (FISH

RIVER					TISSUE)
LOWER WABASH RIVER	51201130902	POSEY	INB1391_02	WABASH RIVER	PCBS (FISH TISSUE)
LOWER WABASH RIVER	51201130901	POSEY	INB1391_02	WABASH RIVER	IMPAIRED BIOTIC COMMUNITIES
LOWER WABASH RIVER	51201130902	POSEY	INB1392_02	WABASH RIVER	IMPAIRED BIOTIC COMMUNITIES
LOWER WABASH RIVER	51201130902	POSEY	INB1392_02	WABASH RIVER	PCBS (FISH TISSUE)
LOWER WABASH RIVER	51201130903	POSEY	INB1393_01	WABASH RIVER	PCBS (FISH TISSUE)
LOWER WABASH RIVER	51201130903	POSEY	INB1393_01	WABASH RIVER	IMPAIRED BIOTIC COMMUNITIES
LOWER WABASH RIVER	51201130903	POSEY	INB1394_01	WABASH RIVER	PCBS (FISH TISSUE)
GREAT LAKES	40400010102	LAPORTE	INC0112_G1092	LAKE MICHIGAN SHORELINE	PCBS (FISH TISSUE)
GREAT LAKES	40400010102	LAPORTE	INC0112_G1092	LAKE MICHIGAN SHORELINE	TOTAL MERCURY (FISH TISSUE)
GREAT LAKES	40400010104	LAPORTE	INC0114_T1006	DINGLER LAKE INLET	E. COLI
GREAT LAKES	40400010105	LAPORTE	INC0115_01	TRAIL CREEK	PCBS (FISH TISSUE)
GREAT LAKES	40400010204	LAPORTE	INC0124_T1003	SPRING CREEK - UNNAMED TRIBUTARY	E. COLI
GREAT LAKES	40400010204	LAPORTE	INC0124_T1005	SPRING CREEK - UNNAMED TRIBUTARY (COLDWATER)	E. COLI
GREAT LAKES	40400010204	LAPORTE	INC0124_T1005A	SPRING CREEK - UNNAMED TRIBUTARY (COLDWATER)	E. COLI
GREAT LAKES	40400010204	LAPORTE	INC0124_T1005B	SPRING CREEK - UNNAMED TRIBUTARY (COLDWATER)	E. COLI
GREAT LAKES	40400010204	LAPORTE	INC0124_T1006	SPRING CREEK - UNNAMED TRIBUTARY (COLDWATER)	E. COLI
GREAT LAKES	40400010204	LAPORTE	INC0124_T1006	SPRING CREEK - UNNAMED TRIBUTARY (COLDWATER)	IMPAIRED BIOTIC COMMUNITIES
GREAT LAKES	40400010205	LAPORTE	INC0125_04	GALENA RIVER (COLDWATER)	E. COLI
GREAT LAKES	40400010205	LAPORTE	INC0125_T1003	GALENA RIVER - UNNAMED TRIBUTARY	E. COLI
GREAT LAKES	40400010205	LAPORTE	INC0125_T1008	GALENA RIVER - UNNAMED TRIBUTARY	E. COLI
GREAT LAKES	40400010302	PORTER	INC0132_T1018	SALT CREEK - UNNAMED TRIBUTARY	E. COLI
GREAT LAKES	40400010302	PORTER	INC0132_T1018	SALT CREEK - UNNAMED TRIBUTARY	IMPAIRED BIOTIC COMMUNITIES
GREAT LAKES	40400010303	PORTER	INC0133_T1031	SALT CREEK	IMPAIRED BIOTIC COMMUNITIES
GREAT LAKES	40400010401	LAPORTE	INC0141_02	LITTLE CALUMET RIVER, EAST ARM (COLDWATER)	IMPAIRED BIOTIC COMMUNITIES
GREAT LAKES	40400010401	LAPORTE	INC0141_02	LITTLE CALUMET RIVER, EAST ARM (COLDWATER)	DISSOLVED OXYGEN
GREAT LAKES	40400010401	LAPORTE	INC0141_02A	LITTLE CALUMET RIVER, EAST ARM (COLDWATER)	DISSOLVED OXYGEN
GREAT LAKES	40400010401	LAPORTE	INC0141_02A	LITTLE CALUMET RIVER, EAST ARM (COLDWATER)	IMPAIRED BIOTIC COMMUNITIES

GREAT LAKES	40400010401	LAPORTE	INC0141_02B	LITTLE CALUMET RIVER, EAST ARM (COLDWATER)	DISSOLVED OXYGEN
GREAT LAKES	40400010401	LAPORTE	INC0141_02B	LITTLE CALUMET RIVER, EAST ARM (COLDWATER)	IMPAIRED BIOTIC COMMUNITIES
GREAT LAKES	40400010401	LAPORTE	INC0141_02C	LITTLE CALUMET RIVER, EAST ARM (COLDWATER)	DISSOLVED OXYGEN
GREAT LAKES	40400010401	LAPORTE	INC0141_02C	LITTLE CALUMET RIVER, EAST ARM (COLDWATER)	IMPAIRED BIOTIC COMMUNITIES
GREAT LAKES	40400010401	LAPORTE	INC0141_03	LITTLE CALUMET RIVER, EAST ARM (COLDWATER)	DISSOLVED OXYGEN
GREAT LAKES	40400010401	LAPORTE	INC0141_03	LITTLE CALUMET RIVER, EAST ARM (COLDWATER)	IMPAIRED BIOTIC COMMUNITIES
GREAT LAKES	40400010401	LAPORTE	INC0141_T1003	REYNOLDS CREEK	IMPAIRED BIOTIC COMMUNITIES
GREAT LAKES	40400010401	LAPORTE	INC0141_T1004	LITTLE CALUMET RIVER, EAST ARM - UNNAMED TRIBUTARY	IMPAIRED BIOTIC COMMUNITIES
GREAT LAKES	40400010401	LAPORTE	INC0141_T1004	LITTLE CALUMET RIVER, EAST ARM - UNNAMED TRIBUTARY	E. COLI
GREAT LAKES	40400010401	PORTER	INC0141_T1005	LITTLE CALUMET RIVER, EAST ARM - UNNAMED TRIBUTARY (COLDWATER)	IMPAIRED BIOTIC COMMUNITIES
GREAT LAKES	40400010401	LAPORTE	INC0141_T1006	LITTLE CALUMET RIVER, EAST ARM - UNNAMED TRIBUTARY (COLDWATER)	DISSOLVED OXYGEN
GREAT LAKES	40400010401	LAPORTE	INC0141_T1006A	LITTLE CALUMET RIVER, EAST ARM - UNNAMED TRIBUTARY (COLDWATER)	DISSOLVED OXYGEN
GREAT LAKES	40400010401	LAPORTE	INC0141_T1006B	LITTLE CALUMET RIVER, EAST ARM - UNNAMED TRIBUTARY (COLDWATER)	DISSOLVED OXYGEN
GREAT LAKES	40400010303	PORTER	INC0142_01	LITTLE CALUMET RIVER, EAST ARM	NUTRIENTS
GREAT LAKES	40400010303	PORTER	INC0142_01	LITTLE CALUMET RIVER, EAST ARM	IMPAIRED BIOTIC COMMUNITIES
GREAT LAKES	40400010303	PORTER	INC0142_01	LITTLE CALUMET RIVER, EAST ARM	DISSOLVED OXYGEN
GREAT LAKES	40400010303	PORTER	INC0142_01	LITTLE CALUMET RIVER, EAST ARM	PCBS (FISH TISSUE)
GREAT LAKES	40400010303	PORTER	INC0142_T1001	LITTLE CALUMET RIVER, EAST ARM - UNNAMED TRIBUTARY	NUTRIENTS
GREAT LAKES	40400010303	PORTER	INC0142_T1001	LITTLE CALUMET RIVER, EAST ARM - UNNAMED TRIBUTARY	IMPAIRED BIOTIC COMMUNITIES
GREAT LAKES	40400010303	PORTER	INC0142_T1001	LITTLE CALUMET RIVER, EAST ARM - UNNAMED TRIBUTARY	E. COLI
GREAT LAKES	40400010303	PORTER	INC0142_T1001	LITTLE CALUMET RIVER, EAST ARM - UNNAMED TRIBUTARY	DISSOLVED OXYGEN
GREAT LAKES	40400010303	PORTER	INC0142_T1002	LITTLE CALUMET RIVER, EAST ARM - UNNAMED TRIBUTARY	IMPAIRED BIOTIC COMMUNITIES
GREAT LAKES	40400010303	PORTER	INC0142_T1002	LITTLE CALUMET RIVER, EAST ARM - UNNAMED TRIBUTARY	E. COLI
GREAT LAKES	40400010402	PORTER	INC0142_T1004	LITTLE CALUMET RIVER,	NUTRIENTS

				EAST ARM - UNNAMED TRIBUTARY	
GREAT LAKES	40400010402	PORTER	INC0142_T1004	LITTLE CALUMET RIVER, EAST ARM - UNNAMED TRIBUTARY	IMPAIRED BIOTIC COMMUNITIES
GREAT LAKES	40400010402	PORTER	INC0142_T1004	LITTLE CALUMET RIVER, EAST ARM - UNNAMED TRIBUTARY	E. COLI
GREAT LAKES	40400010402	PORTER	INC0142_T1004	LITTLE CALUMET RIVER, EAST ARM - UNNAMED TRIBUTARY	DISSOLVED OXYGEN
GREAT LAKES	40400010402	PORTER	INC0142_T1005	LITTLE CALUMET RIVER, EAST ARM - UNNAMED TRIBUTARY (COLDWATER)	E. COLI
GREAT LAKES	40400010402	PORTER	INC0142_T1005	LITTLE CALUMET RIVER, EAST ARM - UNNAMED TRIBUTARY (COLDWATER)	IMPAIRED BIOTIC COMMUNITIES
GREAT LAKES	40400010402	PORTER	INC0142_T1005A	LITTLE CALUMET RIVER, EAST ARM - UNNAMED TRIBUTARY (COLDWATER)	E. COLI
GREAT LAKES	40400010402	PORTER	INC0142_T1005A	LITTLE CALUMET RIVER, EAST ARM - UNNAMED TRIBUTARY (COLDWATER)	IMPAIRED BIOTIC COMMUNITIES
GREAT LAKES	40400010402	PORTER	INC0142_T1005B	LITTLE CALUMET RIVER, EAST ARM - UNNAMED TRIBUTARY (COLDWATER)	E. COLI
GREAT LAKES	40400010402	PORTER	INC0142_T1005B	LITTLE CALUMET RIVER, EAST ARM - UNNAMED TRIBUTARY (COLDWATER)	IMPAIRED BIOTIC COMMUNITIES
GREAT LAKES	40400010403	PORTER	INC0143_09	LITTLE CALUMET RIVER, EAST ARM	PCBS (FISH TISSUE)
GREAT LAKES	40400010403	PORTER	INC0143_09	LITTLE CALUMET RIVER, EAST ARM	IMPAIRED BIOTIC COMMUNITIES
GREAT LAKES	40400010403	PORTER	INC0143_10	LITTLE CALUMET RIVER, EAST ARM	IMPAIRED BIOTIC COMMUNITIES
GREAT LAKES	40400010403	PORTER	INC0143_10	LITTLE CALUMET RIVER, EAST ARM	PCBS (FISH TISSUE)
GREAT LAKES	40400010403	PORTER	INC0143_T1008	PETERSON DITCH	IMPAIRED BIOTIC COMMUNITIES
GREAT LAKES	40400010403	PORTER	INC0143_T1008	PETERSON DITCH	E. COLI
GREAT LAKES	40400010403	PORTER	INC0143_T1008	PETERSON DITCH	DISSOLVED OXYGEN
GREAT LAKES	40400010403	PORTER	INC0143_T1009	COFFEE CREEK (COLDWATER)	DISSOLVED OXYGEN
GREAT LAKES	40400010403	PORTER	INC0143_T1009	COFFEE CREEK (COLDWATER)	E. COLI
GREAT LAKES	40400010403	PORTER	INC0143_T1009	COFFEE CREEK (COLDWATER)	IMPAIRED BIOTIC COMMUNITIES
GREAT LAKES	40400010403	PORTER	INC0143_T1010	COFFEE CREEK (COLDWATER)	E. COLI
GREAT LAKES	40400010403	PORTER	INC0143_T1010	COFFEE CREEK (COLDWATER)	DISSOLVED OXYGEN
GREAT LAKES	40400010403	PORTER	INC0143_T1010	COFFEE CREEK (COLDWATER)	IMPAIRED BIOTIC COMMUNITIES
GREAT LAKES	40400010403	PORTER	INC0143_T1011	COFFEE CREEK (COLDWATER)	E. COLI
GREAT LAKES	40400010403	PORTER	INC0143_T1011	COFFEE CREEK (COLDWATER)	IMPAIRED BIOTIC COMMUNITIES

GREAT LAKES	40400010403	PORTER	INC0143_T1011	COFFEE CREEK (COLDWATER)	DISSOLVED OXYGEN
GREAT LAKES	40400010403	PORTER	INC0143_T1012	SHOOTER DITCH (COLDWATER)	DISSOLVED OXYGEN
GREAT LAKES	40400010403	PORTER	INC0143_T1012	SHOOTER DITCH (COLDWATER)	E. COLI
GREAT LAKES	40400010403	PORTER	INC0143_T1012	SHOOTER DITCH (COLDWATER)	IMPAIRED BIOTIC COMMUNITIES
GREAT LAKES	40400010403	PORTER	INC0143_T1013	JOHNSON DITCH (COLDWATER)	DISSOLVED OXYGEN
GREAT LAKES	40400010403	PORTER	INC0143_T1013	JOHNSON DITCH (COLDWATER)	E. COLI
GREAT LAKES	40400010403	PORTER	INC0143_T1013	JOHNSON DITCH (COLDWATER)	IMPAIRED BIOTIC COMMUNITIES
GREAT LAKES	40400010403	PORTER	INC0143_T1014	COFFEE CREEK - UNNAMED TRIBUTARY (COLDWATER)	DISSOLVED OXYGEN
GREAT LAKES	40400010403	PORTER	INC0143_T1014	COFFEE CREEK - UNNAMED TRIBUTARY (COLDWATER)	E. COLI
GREAT LAKES	40400010403	PORTER	INC0143_T1014	COFFEE CREEK - UNNAMED TRIBUTARY (COLDWATER)	IMPAIRED BIOTIC COMMUNITIES
GREAT LAKES	40400010403	PORTER	INC0143_T1016	SAND CREEK (COLDWATER)	NUTRIENTS
GREAT LAKES	40400010403	PORTER	INC0143_T1016	SAND CREEK (COLDWATER)	CHLORIDE
GREAT LAKES	40400010403	PORTER	INC0143_T1016	SAND CREEK (COLDWATER)	DISSOLVED OXYGEN
GREAT LAKES	40400010403	PORTER	INC0143_T1016	SAND CREEK (COLDWATER)	E. COLI
GREAT LAKES	40400010403	PORTER	INC0143_T1016	SAND CREEK (COLDWATER)	IMPAIRED BIOTIC COMMUNITIES
GREAT LAKES	40400010403	PORTER	INC0143_T1017	POPE-O'CONNER DITCH (COLDWATER)	NUTRIENTS
GREAT LAKES	40400010403	PORTER	INC0143_T1017	POPE-O'CONNER DITCH (COLDWATER)	DISSOLVED OXYGEN
GREAT LAKES	40400010403	PORTER	INC0143_T1017	POPE-O'CONNER DITCH (COLDWATER)	IMPAIRED BIOTIC COMMUNITIES
GREAT LAKES	40400010508	LAKE	INC0158_T1006	LITTLE CALUMET RIVER	PCBS (FISH TISSUE)
GREAT LAKES	40400010509	PORTER	INC0159_02	LITTLE CALUMET RIVER	PCBS (FISH TISSUE)
GREAT LAKES	40400010509	PORTER	INC0159_03	BURNS DITCH	IMPAIRED BIOTIC COMMUNITIES
GREAT LAKES	40400010509	PORTER	INC0159_03	BURNS DITCH	PCBS (FISH TISSUE)
GREAT LAKES	40400010403	PORTER	INC0159_T1002	WILLOW CREEK	DISSOLVED OXYGEN
GREAT LAKES	40400010509	PORTER	INC0159_T1003	CRISMAN DITCH	DISSOLVED OXYGEN
GREAT LAKES	40400010509	PORTER	INC0159_T1004	BURNS DITCH - UNNAMED TRIBUTARY	IMPAIRED BIOTIC COMMUNITIES
GREAT LAKES	40400010509	PORTER	INC0159_T1004	BURNS DITCH - UNNAMED TRIBUTARY	PCBS (FISH TISSUE)
GREAT LAKES	40400010509	PORTER	INC0159_T1005	BURNS DITCH - UNNAMED TRIBUTARY	IMPAIRED BIOTIC COMMUNITIES
GREAT LAKES	40400010509	PORTER	INC0159_T1005	BURNS DITCH - UNNAMED TRIBUTARY	PCBS (FISH TISSUE)
GREAT LAKES	40400010509	PORTER	INC0159_T1006	BURNS DITCH - UNNAMED TRIBUTARY	IMPAIRED BIOTIC COMMUNITIES

GREAT LAKES	40400010509	PORTER	INC0159_T1006	BURNS DITCH - UNNAMED TRIBUTARY	PCBS (FISH TISSUE)
GREAT LAKES	40400010509	PORTER	INC0159_T1007	BURNS DITCH - UNNAMED TRIBUTARY	IMPAIRED BIOTIC COMMUNITIES
GREAT LAKES	40400010509	PORTER	INC0159_T1007	BURNS DITCH - UNNAMED TRIBUTARY	PCBS (FISH TISSUE)
GREAT LAKES	40400010601	PORTER	INC0161_03	KINTZELE DITCH (OSRW)	E. COLI
GREAT LAKES	40400010601	PORTER	INC0161_04	KINTZELE DITCH (COLDWATER, OSRW)	E. COLI
GREAT LAKES	40400010601	PORTER	INC0161_T1003	BROWN DITCH (OSRW)	E. COLI
GREAT LAKES	40400010602	PORTER	INC0162_05	DUNES CREEK	E. COLI
GREAT LAKES	40400010602	PORTER	INC0162_05	DUNES CREEK	IMPAIRED BIOTIC COMMUNITIES
GREAT LAKES	40400010602	PORTER	INC0162_06	DUNES CREEK (OSRW)	E. COLI
GREAT LAKES	40400010602	PORTER	INC0162_06	DUNES CREEK (OSRW)	IMPAIRED BIOTIC COMMUNITIES
GREAT LAKES	40400010602	PORTER	INC0162_T1002	MUNSON DITCH (OSRW)	IMPAIRED BIOTIC COMMUNITIES
GREAT LAKES	40400010602	PORTER	INC0162_T1002	MUNSON DITCH (OSRW)	E. COLI
GREAT LAKES	40400010602	PORTER	INC0162_T1003	MUNSON DITCH	IMPAIRED BIOTIC COMMUNITIES
GREAT LAKES	40400010602	PORTER	INC0162_T1003	MUNSON DITCH	E. COLI
GREAT LAKES	40400010602	PORTER	INC0162_T1004	MUNSON DITCH	E. COLI
GREAT LAKES	40400010602	PORTER	INC0162_T1004	MUNSON DITCH	IMPAIRED BIOTIC COMMUNITIES
GREAT LAKES	40400010603	LAKE	INC0163_G1074	LAKE MICHIGAN SHORELINE	PCBS (FISH TISSUE)
GREAT LAKES	40400010603	LAKE	INC0163_G1074	LAKE MICHIGAN SHORELINE	TOTAL MERCURY (FISH TISSUE)
GREAT LAKES	40400010603	LAKE	INC0163_G1075	LAKE MICHIGAN SHORELINE	PCBS (FISH TISSUE)
GREAT LAKES	40400010603	LAKE	INC0163_G1075	LAKE MICHIGAN SHORELINE	TOTAL MERCURY (FISH TISSUE)
GREAT LAKES	40400010603	LAKE	INC0163_G1078	LAKE MICHIGAN SHORELINE	PCBS (FISH TISSUE)
GREAT LAKES	40400010603	LAKE	INC0163_G1078	LAKE MICHIGAN SHORELINE	TOTAL MERCURY (FISH TISSUE)
GREAT LAKES	40400010603	LAKE	INC0163_G1078	LAKE MICHIGAN SHORELINE	FREE CYANIDE
GREAT LAKES	40400010602	PORTER	INC0163_G1093	LAKE MICHIGAN SHORELINE	PCBS (FISH TISSUE)
GREAT LAKES	40400010602	PORTER	INC0163_G1093	LAKE MICHIGAN SHORELINE	TOTAL MERCURY (FISH TISSUE)
GREAT LAKES	40400010602	PORTER	INC0163_G1094	LAKE MICHIGAN SHORELINE (OSRW)	PCBS (FISH TISSUE)
GREAT LAKES	40400010602	PORTER	INC0163_G1094	LAKE MICHIGAN SHORELINE (OSRW)	TOTAL MERCURY (FISH TISSUE)
GREAT LAKES	40400010603	LAKE	INC0163_T1001	INDIANA HARBOR CANAL	PCBS (FISH TISSUE)
GREAT LAKES	40400010603	LAKE	INC0163_T1001	INDIANA HARBOR CANAL	OIL AND GREASE
GREAT LAKES	40400010603	LAKE	INC0163_T1001	INDIANA HARBOR CANAL	IMPAIRED BIOTIC COMMUNITIES
GREAT LAKES	40400010603	LAKE	INC0163_T1001	INDIANA HARBOR CANAL	E. COLI

GREAT LAKES	40400010603	LAKE	INC0163_T1004	WOLF LAKE INLET	IMPAIRED BIOTIC COMMUNITIES
GREAT LAKES	4040001020020	LAKE	INC01P1002_00	MARQUETTE PARK LAGOONS (WEST)	PCBS (FISH TISSUE)
GREAT LAKES	4040001020010	LAKE	INC01P1019_00	WOLF LAKE	PHOSPHORUS
GREAT LAKES	4040001020010	LAKE	INC01P1019_00	WOLF LAKE	PCBS (FISH TISSUE)
GREAT LAKES	4040001020010	LAKE	INC01P1059_00	GEORGE, LAKE (HAMMOND)	PCBS (FISH TISSUE)
GREAT LAKES	4040001020020	LAKE	INC01P1083_00	MARQUETTE PARK LAGOONS (EAST)	PCBS (FISH TISSUE)
OHIO RIVER TRIBUTARIES	51402010102	PERRY	INE0112_T1007	NEGLIE CREEK - UNNAMED TRIBUTARY	IMPAIRED BIOTIC COMMUNITIES
OHIO RIVER TRIBUTARIES	51402010102	PERRY	INE0112_T1007	NEGLIE CREEK - UNNAMED TRIBUTARY	DISSOLVED OXYGEN
OHIO RIVER TRIBUTARIES	51402010103	PERRY	INE0113_01	DEER CREEK	DISSOLVED OXYGEN
OHIO RIVER TRIBUTARIES	51402010103	PERRY	INE0113_02	DEER CREEK	DISSOLVED OXYGEN
OHIO RIVER TRIBUTARIES	51402010301	PERRY	INE0131_T1008	WINDING BRANCH (DOWNSTREAM OF CELINA LAKE)	IMPAIRED BIOTIC COMMUNITIES
OHIO RIVER TRIBUTARIES	51402010301	PERRY	INE0131_T1011	TIGE CREEK (UPSTREAM OF I-64)	IMPAIRED BIOTIC COMMUNITIES
OHIO RIVER TRIBUTARIES	51402010301	PERRY	INE0131_T1012	TIGE CREEK (UPSTREAM OF I-64)	IMPAIRED BIOTIC COMMUNITIES
OHIO RIVER TRIBUTARIES	51402010302	PERRY	INE0132_T1004A	LITTLE SULPHUR CREEK	IMPAIRED BIOTIC COMMUNITIES
OHIO RIVER TRIBUTARIES	51402010302	PERRY	INE0132_T1007A	WHEATLEY CREEK	IMPAIRED BIOTIC COMMUNITIES
OHIO RIVER TRIBUTARIES	51402010303	PERRY	INE0133_01	MIDDLE FORK ANDERSON RIVER	E. COLI
OHIO RIVER TRIBUTARIES	51402010303	PERRY	INE0133_01	MIDDLE FORK ANDERSON RIVER	DISSOLVED OXYGEN
OHIO RIVER TRIBUTARIES	51402010303	PERRY	INE0133_02	MIDDLE FORK ANDERSON RIVER	E. COLI
OHIO RIVER TRIBUTARIES	51402010303	PERRY	INE0133_02	MIDDLE FORK ANDERSON RIVER	DISSOLVED OXYGEN
OHIO RIVER TRIBUTARIES	51402010303	PERRY	INE0133_03	MIDDLE FORK ANDERSON RIVER	E. COLI
OHIO RIVER TRIBUTARIES	51402010303	PERRY	INE0133_03	MIDDLE FORK ANDERSON RIVER	DISSOLVED OXYGEN
OHIO RIVER TRIBUTARIES	51402010303	PERRY	INE0133_04	MIDDLE FORK ANDERSON RIVER	E. COLI
OHIO RIVER TRIBUTARIES	51402010303	PERRY	INE0133_04	MIDDLE FORK ANDERSON RIVER	DISSOLVED OXYGEN
OHIO RIVER TRIBUTARIES	51402010304	PERRY	INE0134_01	MIDDLE FORK ANDERSON CREEK	IMPAIRED BIOTIC COMMUNITIES
OHIO RIVER TRIBUTARIES	51402010304	PERRY	INE0134_03	MIDDLE FORK ANDERSON RIVER	IMPAIRED BIOTIC COMMUNITIES
OHIO RIVER TRIBUTARIES	51402010304	PERRY	INE0134_T1001A	THEIS CREEK	IMPAIRED BIOTIC COMMUNITIES
OHIO RIVER TRIBUTARIES	51402010304	PERRY	INE0134_T1007	KRAUS CREEK	IMPAIRED BIOTIC COMMUNITIES
OHIO RIVER TRIBUTARIES	51402010401	CRAWFORD	INE0141_01	ANDERSON RIVER	IMPAIRED BIOTIC COMMUNITIES
OHIO RIVER TRIBUTARIES	51402010401	DUBOIS	INE0141_05	ANDERSON RIVER	IMPAIRED BIOTIC

					COMMUNITIES
OHIO RIVER TRIBUTARIES	51402010401	CRAWFORD	INE0141_T1001	MITCHELL CREEK	IMPAIRED BIOTIC COMMUNITIES
OHIO RIVER TRIBUTARIES	51402010401	DUBOIS	INE0141_T1012	ANDERSON RIVER	IMPAIRED BIOTIC COMMUNITIES
OHIO RIVER TRIBUTARIES	51402010402	DUBOIS	INE0142_01	HURRICANE CREEK	IMPAIRED BIOTIC COMMUNITIES
OHIO RIVER TRIBUTARIES	51402010402	DUBOIS	INE0142_01	HURRICANE CREEK	E. COLI
OHIO RIVER TRIBUTARIES	51402010402	DUBOIS	INE0142_01	HURRICANE CREEK	DISSOLVED OXYGEN
OHIO RIVER TRIBUTARIES	51402010402	PERRY	INE0142_02	HURRICANE CREEK	IMPAIRED BIOTIC COMMUNITIES
OHIO RIVER TRIBUTARIES	51402010402	PERRY	INE0142_02	HURRICANE CREEK	E. COLI
OHIO RIVER TRIBUTARIES	51402010402	PERRY	INE0142_02	HURRICANE CREEK	DISSOLVED OXYGEN
OHIO RIVER TRIBUTARIES	51402010402	PERRY	INE0142_03	HURRICANE CREEK	IMPAIRED BIOTIC COMMUNITIES
OHIO RIVER TRIBUTARIES	51402010402	PERRY	INE0142_03	HURRICANE CREEK	E. COLI
OHIO RIVER TRIBUTARIES	51402010402	PERRY	INE0142_03	HURRICANE CREEK	DISSOLVED OXYGEN
OHIO RIVER TRIBUTARIES	51402010403	PERRY	INE0143_T1008	ROCKHOUSE BRANCH	IMPAIRED BIOTIC COMMUNITIES
OHIO RIVER TRIBUTARIES	51402010404	PERRY	INE0144_T1007	CROOKS HOLLOW CREEK	IMPAIRED BIOTIC COMMUNITIES
OHIO RIVER TRIBUTARIES	51402010404	PERRY	INE0144_T1008	CROOKS HOLLOW CREEK	IMPAIRED BIOTIC COMMUNITIES
OHIO RIVER TRIBUTARIES	51402010404	SPENCER	INE0144_T1011	SWINGING CREEK - UNNAMED TRIBUTARY (MEINARD HOLLOW)	IMPAIRED BIOTIC COMMUNITIES
OHIO RIVER TRIBUTARIES	51402010404	PERRY	INE0144_T1015	LANMAN RUN	IMPAIRED BIOTIC COMMUNITIES
OHIO RIVER TRIBUTARIES	51402010405	PERRY	INE0145_01	ANDERSON RIVER	E. COLI
OHIO RIVER TRIBUTARIES	51402010405	PERRY	INE0145_01	ANDERSON RIVER	DISSOLVED OXYGEN
OHIO RIVER TRIBUTARIES	51402010404	SPENCER	INE0145_02	ANDERSON RIVER	E. COLI
OHIO RIVER TRIBUTARIES	51402010405	SPENCER	INE0145_02	ANDERSON RIVER	IMPAIRED BIOTIC COMMUNITIES
OHIO RIVER TRIBUTARIES	51402010405	SPENCER	INE0145_02	ANDERSON RIVER	DISSOLVED OXYGEN
OHIO RIVER TRIBUTARIES	51402010405	SPENCER	INE0145_03	ANDERSON RIVER	E. COLI
OHIO RIVER TRIBUTARIES	51402010405	SPENCER	INE0145_03	ANDERSON RIVER	DISSOLVED OXYGEN
OHIO RIVER TRIBUTARIES	51402010405	PERRY	INE0145_04	ANDERSON RIVER	IMPAIRED BIOTIC COMMUNITIES
OHIO RIVER TRIBUTARIES	51402010405	PERRY	INE0145_04	ANDERSON RIVER	E. COLI
OHIO RIVER TRIBUTARIES	51402010405	PERRY	INE0145_04	ANDERSON RIVER	DISSOLVED OXYGEN
OHIO RIVER TRIBUTARIES	51402010405	SPENCER	INE0145_05	ANDERSON RIVER	TOTAL MERCURY (FISH TISSUE)
OHIO RIVER	51402010405	SPENCER	INE0145_06	ANDERSON RIVER	TOTAL

TRIBUTARIES					MERCURY (FISH TISSUE)
OHIO RIVER TRIBUTARIES	51402010405	SPENCER	INE0145_06	ANDERSON RIVER	IMPAIRED BIOTIC COMMUNITIES
OHIO RIVER TRIBUTARIES	51402010405	SPENCER	INE0145_06	ANDERSON RIVER	PCBS (FISH TISSUE)
OHIO RIVER TRIBUTARIES	51402010405	SPENCER	INE0145_07	ANDERSON RIVER	TOTAL MERCURY (FISH TISSUE)
OHIO RIVER TRIBUTARIES	51402010405	SPENCER	INE0145_07	ANDERSON RIVER	PCBS (FISH TISSUE)
OHIO RIVER TRIBUTARIES	51402010405	SPENCER	INE0145_07	ANDERSON RIVER	IMPAIRED BIOTIC COMMUNITIES
OHIO RIVER TRIBUTARIES	51402010405	SPENCER	INE0145_T1001	ANDERSON RIVER	IMPAIRED BIOTIC COMMUNITIES
OHIO RIVER TRIBUTARIES	51402010501	SPENCER	INE0151_02	CROOKED CREEK	E. COLI
OHIO RIVER TRIBUTARIES	51402010501	SPENCER	INE0151_02	CROOKED CREEK	DISSOLVED OXYGEN
OHIO RIVER TRIBUTARIES	51402010501	SPENCER	INE0151_02	CROOKED CREEK	CHLORIDE
OHIO RIVER TRIBUTARIES	51402010501	SPENCER	INE0151_03	CROOKED CREEK	E. COLI
OHIO RIVER TRIBUTARIES	51402010501	SPENCER	INE0151_04	CROOKED CREEK	E. COLI
OHIO RIVER TRIBUTARIES	51402010503	SPENCER	INE0153_01	CROOKED CREEK	DISSOLVED OXYGEN
OHIO RIVER TRIBUTARIES	51402010503	SPENCER	INE0153_01	CROOKED CREEK	E. COLI
OHIO RIVER TRIBUTARIES	51402010503	SPENCER	INE0153_02	CROOKED CREEK	E. COLI
OHIO RIVER TRIBUTARIES	51402010503	SPENCER	INE0153_02	CROOKED CREEK	DISSOLVED OXYGEN
OHIO RIVER TRIBUTARIES	51402010503	SPENCER	INE0153_03	CROOKED CREEK	E. COLI
OHIO RIVER TRIBUTARIES	51402010503	SPENCER	INE0153_03	CROOKED CREEK	DISSOLVED OXYGEN
OHIO RIVER TRIBUTARIES	51402010503	SPENCER	INE0153_04	CROOKED CREEK	E. COLI
OHIO RIVER TRIBUTARIES	51402010503	SPENCER	INE0153_04	CROOKED CREEK	DISSOLVED OXYGEN
OHIO RIVER TRIBUTARIES	51402010503	SPENCER	INE0153_05	CROOKED CREEK	E. COLI
OHIO RIVER TRIBUTARIES	51402010503	SPENCER	INE0153_05	CROOKED CREEK	DISSOLVED OXYGEN
OHIO RIVER TRIBUTARIES	51402010503	SPENCER	INE0153_06	CROOKED CREEK	E. COLI
OHIO RIVER TRIBUTARIES	51402010503	SPENCER	INE0153_06	CROOKED CREEK	DISSOLVED OXYGEN
OHIO RIVER TRIBUTARIES	51402010503	SPENCER	INE0153_07	CROOKED CREEK	E. COLI
OHIO RIVER TRIBUTARIES	51402010503	SPENCER	INE0153_07	CROOKED CREEK	DISSOLVED OXYGEN
OHIO RIVER TRIBUTARIES	51402010503	SPENCER	INE0153_08	CROOKED CREEK	DISSOLVED OXYGEN
OHIO RIVER TRIBUTARIES	51402010503	SPENCER	INE0153_08	CROOKED CREEK	E. COLI
OHIO RIVER TRIBUTARIES	51402010503	SPENCER	INE0153_11	CROOKED CREEK	DISSOLVED OXYGEN
OHIO RIVER TRIBUTARIES	51402010503	SPENCER	INE0153_11	CROOKED CREEK	E. COLI
OHIO RIVER TRIBUTARIES	51402010503	SPENCER	INE0153_T1016	CROOKED CREEK - UNNAMED TRIBUTARY	IMPAIRED BIOTIC COMMUNITIES
OHIO RIVER	51402010503	SPENCER	INE0153_T1017	CROOKED CREEK -	IMPAIRED

TRIBUTARIES				UNNAMED TRIBUTARY	BIOTIC COMMUNITIES
OHIO RIVER TRIBUTARIES	51402010503	SPENCER	INE0153_T1021	CROOKED CREEK - UNNAMED TRIBUTARY	DISSOLVED OXYGEN
OHIO RIVER TRIBUTARIES	51402010503	SPENCER	INE0153_T1021	CROOKED CREEK - UNNAMED TRIBUTARY	E. COLI
OHIO RIVER TRIBUTARIES	51402010503	SPENCER	INE0153_T1024	BIG SLOUGH	DISSOLVED OXYGEN
OHIO RIVER TRIBUTARIES	51402010503	SPENCER	INE0153_T1024	BIG SLOUGH	E. COLI
OHIO RIVER TRIBUTARIES	51402010703	SPENCER	INE0173_08	LITTLE SANDY CREEK	IMPAIRED BIOTIC COMMUNITIES
OHIO RIVER TRIBUTARIES	51402010703	SPENCER	INE0173_08	LITTLE SANDY CREEK	DISSOLVED OXYGEN
OHIO RIVER TRIBUTARIES	51402010703	SPENCER	INE0173_09	LITTLE SANDY CREEK	IMPAIRED BIOTIC COMMUNITIES
OHIO RIVER TRIBUTARIES	51402010703	SPENCER	INE0173_09	LITTLE SANDY CREEK	DISSOLVED OXYGEN
OHIO RIVER TRIBUTARIES	51402010703	SPENCER	INE0173_10	LITTLE SANDY CREEK	IMPAIRED BIOTIC COMMUNITIES
OHIO RIVER TRIBUTARIES	51402010703	SPENCER	INE0173_10	LITTLE SANDY CREEK	DISSOLVED OXYGEN
OHIO RIVER TRIBUTARIES	51402010703	SPENCER	INE0173_11	LITTLE SANDY CREEK	IMPAIRED BIOTIC COMMUNITIES
OHIO RIVER TRIBUTARIES	51402010703	SPENCER	INE0173_11	LITTLE SANDY CREEK	DISSOLVED OXYGEN
OHIO RIVER TRIBUTARIES	51402010703	SPENCER	INE0173_13	LITTLE SANDY CREEK	IMPAIRED BIOTIC COMMUNITIES
OHIO RIVER TRIBUTARIES	51402010703	SPENCER	INE0173_13	LITTLE SANDY CREEK	DISSOLVED OXYGEN
OHIO RIVER TRIBUTARIES	51402010703	SPENCER	INE0173_14	LITTLE SANDY CREEK	DISSOLVED OXYGEN
OHIO RIVER TRIBUTARIES	51402010703	SPENCER	INE0173_14	LITTLE SANDY CREEK	IMPAIRED BIOTIC COMMUNITIES
OHIO RIVER TRIBUTARIES	5140201070040	PERRY	INE0174_T1003A	ROCK RUN	IMPAIRED BIOTIC COMMUNITIES
OHIO RIVER TRIBUTARIES	5140201070070	SPENCER	INE0177_T1001A	NEST RUN	IMPAIRED BIOTIC COMMUNITIES
OHIO RIVER TRIBUTARIES	51402010801	SPENCER	INE0181_01	HONEY CREEK	E. COLI
OHIO RIVER TRIBUTARIES	51402010801	SPENCER	INE0181_02	HONEY CREEK	DISSOLVED OXYGEN
OHIO RIVER TRIBUTARIES	51402010801	SPENCER	INE0181_02	HONEY CREEK	IMPAIRED BIOTIC COMMUNITIES
OHIO RIVER TRIBUTARIES	51402010801	SPENCER	INE0181_T1001	HONEY CREEK - UNNAMED TRIBUTARY	E. COLI
OHIO RIVER TRIBUTARIES	51402010801	SPENCER	INE0181_T1002	HONEY CREEK - UNNAMED TRIBUTARY	E. COLI
OHIO RIVER TRIBUTARIES	51402010801	SPENCER	INE0181_T1003	HONEY CREEK - UNNAMED TRIBUTARY	E. COLI
OHIO RIVER TRIBUTARIES	51402010901	DUBOIS	INE0191_02	NORTH FORK LITTLE PIGEON CREEK	IMPAIRED BIOTIC COMMUNITIES
OHIO RIVER TRIBUTARIES	51402010901	DUBOIS	INE0191_03	NORTH FORK LITTLE PIGEON CREEK	IMPAIRED BIOTIC COMMUNITIES
OHIO RIVER TRIBUTARIES	51402010901	DUBOIS	INE0191_08	LITTLE PIGEON CREEK, NORTH FORK	IMPAIRED BIOTIC COMMUNITIES
OHIO RIVER	51402010901	DUBOIS	INE0191_T1002	NORTH FORK LITTLE	IMPAIRED

TRIBUTARIES				PIGEON CREEK - UNNAMED TRIBUTARY	BIOTIC COMMUNITIES
OHIO RIVER TRIBUTARIES	51402010905	WARRICK	INE0195_01	LITTLE PIGEON CREEK	IMPAIRED BIOTIC COMMUNITIES
OHIO RIVER TRIBUTARIES	51402010905	WARRICK	INE0195_01	LITTLE PIGEON CREEK	DISSOLVED OXYGEN
OHIO RIVER TRIBUTARIES	51402010905	WARRICK	INE0195_02	LITTLE PIGEON CREEK	IMPAIRED BIOTIC COMMUNITIES
OHIO RIVER TRIBUTARIES	51402010905	WARRICK	INE0195_02	LITTLE PIGEON CREEK	E. COLI
OHIO RIVER TRIBUTARIES	51402010905	WARRICK	INE0195_02	LITTLE PIGEON CREEK	DISSOLVED OXYGEN
OHIO RIVER TRIBUTARIES	51402010908	SPENCER	INE0198_01	LITTLE PIGEON CREEK	E. COLI
OHIO RIVER TRIBUTARIES	51402010908	SPENCER	INE0198_01	LITTLE PIGEON CREEK	IMPAIRED BIOTIC COMMUNITIES
OHIO RIVER TRIBUTARIES	51402010908	SPENCER	INE0198_01	LITTLE PIGEON CREEK	DISSOLVED OXYGEN
OHIO RIVER TRIBUTARIES	51402010908	WARRICK	INE0198_02	LITTLE PIGEON CREEK	IMPAIRED BIOTIC COMMUNITIES
OHIO RIVER TRIBUTARIES	51402010908	WARRICK	INE0198_02	LITTLE PIGEON CREEK	E. COLI
OHIO RIVER TRIBUTARIES	51402010908	WARRICK	INE0198_02	LITTLE PIGEON CREEK	DISSOLVED OXYGEN
OHIO RIVER TRIBUTARIES	51402010908	WARRICK	INE0198_03	LITTLE PIGEON CREEK	IMPAIRED BIOTIC COMMUNITIES
OHIO RIVER TRIBUTARIES	51402010908	WARRICK	INE0198_03	LITTLE PIGEON CREEK	E. COLI
OHIO RIVER TRIBUTARIES	51402010908	WARRICK	INE0198_03	LITTLE PIGEON CREEK	DISSOLVED OXYGEN
OHIO RIVER TRIBUTARIES	51402010908	WARRICK	INE0198_04	LITTLE PIGEON CREEK	IMPAIRED BIOTIC COMMUNITIES
OHIO RIVER TRIBUTARIES	51402010908	WARRICK	INE0198_04	LITTLE PIGEON CREEK	E. COLI
OHIO RIVER TRIBUTARIES	51402010908	WARRICK	INE0198_04	LITTLE PIGEON CREEK	DISSOLVED OXYGEN
OHIO RIVER TRIBUTARIES	51402010908	WARRICK	INE0198_05	LITTLE PIGEON CREEK	E. COLI
OHIO RIVER TRIBUTARIES	51402010908	WARRICK	INE0198_05	LITTLE PIGEON CREEK	DISSOLVED OXYGEN
OHIO RIVER TRIBUTARIES	51402010908	SPENCER	INE0198_06	LITTLE PIGEON CREEK	E. COLI
OHIO RIVER TRIBUTARIES	51402010908	SPENCER	INE0198_06	LITTLE PIGEON CREEK	DISSOLVED OXYGEN
OHIO RIVER TRIBUTARIES	51402010908	SPENCER	INE0198_T1018	EAST FORK LITTLE PIGEON CREEK	DISSOLVED OXYGEN
OHIO RIVER TRIBUTARIES	51402010908	SPENCER	INE0198_T1018	EAST FORK LITTLE PIGEON CREEK	NUTRIENTS
OHIO RIVER TRIBUTARIES	51402010908	SPENCER	INE0198_T1022	EAST FORK LITTLE PIGEON RIVER - UNNAMED TRIBUTARY	NUTRIENTS
OHIO RIVER TRIBUTARIES	51402010908	SPENCER	INE0198_T1022	EAST FORK LITTLE PIGEON RIVER - UNNAMED TRIBUTARY	DISSOLVED OXYGEN
OHIO RIVER TRIBUTARIES	51402010908	SPENCER	INE0198_T1023	EAST FORK LITTLE PIGEON RIVER - UNNAMED TRIBUTARY	NUTRIENTS
OHIO RIVER TRIBUTARIES	51402010908	SPENCER	INE0198_T1023	EAST FORK LITTLE PIGEON RIVER - UNNAMED TRIBUTARY	DISSOLVED OXYGEN
OHIO RIVER TRIBUTARIES	51402010908	SPENCER	INE0198_T1044	LITTLE PIGEON CREEK, EAST FORK - UNNAMED TRIBUTARY	DISSOLVED OXYGEN

OHIO RIVER TRIBUTARIES	51402010908	SPENCER	INE0198_T1044	LITTLE PIGEON CREEK, EAST FORK - UNNAMED TRIBUTARY	IMPAIRED BIOTIC COMMUNITIES
OHIO RIVER TRIBUTARIES	51402011003	WARRICK	INE01A3_01	LITTLE PIGEON CREEK	E. COLI
OHIO RIVER TRIBUTARIES	51402011003	WARRICK	INE01A3_02	LITTLE PIGEON CREEK	E. COLI
OHIO RIVER TRIBUTARIES	51402011003	WARRICK	INE01A3_03	LITTLE PIGEON CREEK	E. COLI
OHIO RIVER TRIBUTARIES	51402011003	WARRICK	INE01A3_05	LITLLE PIGEON CREEK	E. COLI
OHIO RIVER TRIBUTARIES	51402011003	SPENCER	INE01A3_06	LITTLE PIGEON CREEK	E. COLI
OHIO RIVER TRIBUTARIES	51402011003	SPENCER	INE01A3_07	LITTLE PIGEON CREEK	E. COLI
OHIO RIVER TRIBUTARIES	51402011004	SPENCER	INE01A4_01	LITTLE PIGEON CREEK	IMPAIRED BIOTIC COMMUNITIES
OHIO RIVER TRIBUTARIES	51402011004	WARRICK	INE01A4_02	LITTLE PIGEON CREEK	IMPAIRED BIOTIC COMMUNITIES
OHIO RIVER TRIBUTARIES	51402011004	SPENCER	INE01A4_03	LITTLE PIGEON CREEK	IMPAIRED BIOTIC COMMUNITIES
OHIO RIVER TRIBUTARIES	51402011004	SPENCER	INE01A4_T1041	HOOPPOLE DITCH - UNNAMED TRIBUTARY	IMPAIRED BIOTIC COMMUNITIES
OHIO RIVER TRIBUTARIES	51402011004	SPENCER	INE01A4_T1041	HOOPPOLE DITCH - UNNAMED TRIBUTARY	DISSOLVED OXYGEN
OHIO RIVER TRIBUTARIES	51402011006	SPENCER	INE01A6_01	LITTLE PIGEON CREEK	PCBS (FISH TISSUE)
OHIO RIVER TRIBUTARIES	51402011006	SPENCER	INE01A6_01	LITTLE PIGEON CREEK	DISSOLVED OXYGEN
OHIO RIVER TRIBUTARIES	51402011006	WARRICK	INE01A6_02	LITTLE PIGEON CREEK	PCBS (FISH TISSUE)
OHIO RIVER TRIBUTARIES	51402011006	WARRICK	INE01A6_02	LITTLE PIGEON CREEK	NUTRIENTS
OHIO RIVER TRIBUTARIES	51402011006	WARRICK	INE01A6_02	LITTLE PIGEON CREEK	E. COLI
OHIO RIVER TRIBUTARIES	51402011006	WARRICK	INE01A6_03	LITTLE PIGEON CREEK	PCBS (FISH TISSUE)
OHIO RIVER TRIBUTARIES	51402011006	WARRICK	INE01A6_03	LITTLE PIGEON CREEK	NUTRIENTS
OHIO RIVER TRIBUTARIES	51402011006	WARRICK	INE01A6_03	LITTLE PIGEON CREEK	E. COLI
OHIO RIVER TRIBUTARIES	51402011006	WARRICK	INE01A6_04	LITTLE PIGEON CREEK	PCBS (FISH TISSUE)
OHIO RIVER TRIBUTARIES	51402011006	WARRICK	INE01A6_04	LITTLE PIGEON CREEK	E. COLI
OHIO RIVER TRIBUTARIES	51402011101	WARRICK	INE01B1_04	CYPRESS CREEK	E. COLI
OHIO RIVER TRIBUTARIES	51402011101	WARRICK	INE01B1_05	CYPRESS CREEK	E. COLI
OHIO RIVER TRIBUTARIES	51402011101	WARRICK	INE01B1_06	CYPRESS CREEK	E. COLI
OHIO RIVER TRIBUTARIES	51402011101	WARRICK	INE01B1_07	CYPRESS CREEK	E. COLI
OHIO RIVER TRIBUTARIES	51402011101	WARRICK	INE01B1_08	CYPRESS CREEK	E. COLI
OHIO RIVER TRIBUTARIES	51402011101	WARRICK	INE01B1_09	CYPRESS CREEK	E. COLI
OHIO RIVER TRIBUTARIES	51402011101	WARRICK	INE01B1_11	CYPRESS CREEK	E. COLI
OHIO RIVER TRIBUTARIES	51402011102	WARRICK	INE01B2_01	CYPRESS CREEK	PESTICIDES
OHIO RIVER TRIBUTARIES	51402011102	WARRICK	INE01B2_01	CYPRESS CREEK	E. COLI
OHIO RIVER	51402011102	WARRICK	INE01B2_02	CYPRESS CREEK	PESTICIDES

TRIBUTARIES					
OHIO RIVER TRIBUTARIES	51402011102	WARRICK	INE01B2_02	CYPRESS CREEK	E. COLI
OHIO RIVER TRIBUTARIES	51402011102	WARRICK	INE01B2_03	CYPRESS CREEK	PESTICIDES
OHIO RIVER TRIBUTARIES	51402011102	WARRICK	INE01B2_03	CYPRESS CREEK	E. COLI
OHIO RIVER TRIBUTARIES	5140201140110	WARRICK	INE01EB_T1051	UNNAMED TRIB BARREN FORK	pH
OHIO RIVER TRIBUTARIES	5140201140110	WARRICK	INE01EB_T1051	UNNAMED TRIB BARREN FORK	AMMONIA
OHIO RIVER TRIBUTARIES	5140201140040	DUBOIS	INE01P1021_00	HOLLAND LAKE 1	TASTE AND ODOR
OHIO RIVER TRIBUTARIES	5140201140040	DUBOIS	INE01P1021_00	HOLLAND LAKE 1	ALGAE
OHIO RIVER TRIBUTARIES	5140201140040	DUBOIS	INE01P1054_00	HOLLAND LAKE 2	TASTE AND ODOR
OHIO RIVER TRIBUTARIES	5140201140040	DUBOIS	INE01P1054_00	HOLLAND LAKE 2	ALGAE
OHIO RIVER TRIBUTARIES	51402020101	GIBSON	INE0211_02	HURRICANE CREEK	pH
OHIO RIVER TRIBUTARIES	51402020101	GIBSON	INE0211_T1002	HURRICANE CREEK - UNNAMED TRIBUTARY	E. COLI
OHIO RIVER TRIBUTARIES	51402020104	GIBSON	INE0214_03	PIGEON CREEK	E. COLI
OHIO RIVER TRIBUTARIES	51402020104	GIBSON	INE0214_04	PIGEON CREEK	E. COLI
OHIO RIVER TRIBUTARIES	51402020104	GIBSON	INE0214_T1001	PIGEON CREEK - UNNAMED TRIBUTARY	E. COLI
OHIO RIVER TRIBUTARIES	51402020104	GIBSON	INE0214_T1002	PIGEON CREEK - UNNAMED TRIBUTARY	NUTRIENTS
OHIO RIVER TRIBUTARIES	51402020104	GIBSON	INE0214_T1002	PIGEON CREEK - UNNAMED TRIBUTARY	IMPAIRED BIOTIC COMMUNITIES
OHIO RIVER TRIBUTARIES	51402020104	GIBSON	INE0214_T1002	PIGEON CREEK - UNNAMED TRIBUTARY	DISSOLVED OXYGEN
OHIO RIVER TRIBUTARIES	51402020104	GIBSON	INE0214_T1002	PIGEON CREEK - UNNAMED TRIBUTARY	E. COLI
OHIO RIVER TRIBUTARIES	51402020106	GIBSON	INE0216_03	PIGEON CREEK	IMPAIRED BIOTIC COMMUNITIES
OHIO RIVER TRIBUTARIES	51402020106	GIBSON	INE0216_04	PIGEON CREEK	IMPAIRED BIOTIC COMMUNITIES
OHIO RIVER TRIBUTARIES	51402020106	GIBSON	INE0216_T1002	SNAKE RUN	E. COLI
OHIO RIVER TRIBUTARIES	51402020106	GIBSON	INE0216_T1004	PIGEON CREEK - UNNAMED TRIBUTARY	E. COLI
OHIO RIVER TRIBUTARIES	51402020106	GIBSON	INE0216_T1005	PIGEON CREEK - UNNAMED TRIBUTARY	E. COLI
OHIO RIVER TRIBUTARIES	51402020106	GIBSON	INE0216_T1006	PIGEON CREEK - UNNAMED TRIBUTARY	E. COLI
OHIO RIVER TRIBUTARIES	51402020106	GIBSON	INE0216_T1007	WABASH AND ERIE CANAL	E. COLI
OHIO RIVER TRIBUTARIES	51402020107	GIBSON	INE0217_03	PIGEON CREEK	E. COLI
OHIO RIVER TRIBUTARIES	51402020107	GIBSON	INE0217_T1003	SMITH FORK - UNNAMED TRIBUTARY	E. COLI
OHIO RIVER TRIBUTARIES	51402020107	GIBSON	INE0217_T1004	SMITH FORK - UNNAMED TRIBUTARY	E. COLI
OHIO RIVER TRIBUTARIES	51402020107	GIBSON	INE0217_T1007	WABASH AND ERIE CANAL	E. COLI
OHIO RIVER TRIBUTARIES	51402020107	GIBSON	INE0217_T1008	PIGEON CREEK - UNNAMED TRIBUTARY	E. COLI
OHIO RIVER TRIBUTARIES	51402020202	WARRICK	INE0222_01	BIG CREEK	E. COLI
OHIO RIVER	51402020202	GIBSON	INE0222_T1003	BIG CREEK - UNNAMED	E. COLI

TRIBUTARIES				TRIBUTARY	
OHIO RIVER TRIBUTARIES	51402020202	WARRICK	INE0222_T1004	BIG CREEK - UNNAMED TRIBUTARY	E. COLI
OHIO RIVER TRIBUTARIES	51402020202	WARRICK	INE0222_T1005	BIG CREEK - UNNAMED TRIBUTARY	E. COLI
OHIO RIVER TRIBUTARIES	51402020203	GIBSON	INE0223_T1003	PIGEON CREEK - UNNAMED TRIBUTARY	E. COLI
OHIO RIVER TRIBUTARIES	51402020203	WARRICK	INE0223_T1004	PIGEON CREEK - UNNAMED TRIBUTARY	E. COLI
OHIO RIVER TRIBUTARIES	51402020203	WARRICK	INE0223_T1009	PIGEON CREEK - UNNAMED TRIBUTARY	E. COLI
OHIO RIVER TRIBUTARIES	51402020203	WARRICK	INE0223_T1010	SQUAW CREEK	E. COLI
OHIO RIVER TRIBUTARIES	51402020203	WARRICK	INE0223_T1012	PIGEON CREEK - UNNAMED TRIBUTARY	E. COLI
OHIO RIVER TRIBUTARIES	51402020203	WARRICK	INE0223_T1014	CLEAR BRANCH	E. COLI
OHIO RIVER TRIBUTARIES	51402020204	WARRICK	INE0224_02	PIGEON CREEK	IMPAIRED BIOTIC COMMUNITIES
OHIO RIVER TRIBUTARIES	51402020204	WARRICK	INE0224_02	PIGEON CREEK	NUTRIENTS
OHIO RIVER TRIBUTARIES	51402020204	WARRICK	INE0224_02	PIGEON CREEK	DISSOLVED OXYGEN
OHIO RIVER TRIBUTARIES	51402020204	WARRICK	INE0224_03	PIGEON CREEK	DISSOLVED OXYGEN
OHIO RIVER TRIBUTARIES	51402020204	WARRICK	INE0224_03	PIGEON CREEK	IMPAIRED BIOTIC COMMUNITIES
OHIO RIVER TRIBUTARIES	51402020204	WARRICK	INE0224_03	PIGEON CREEK	NUTRIENTS
OHIO RIVER TRIBUTARIES	51402020204	WARRICK	INE0224_T1001	PIGEON CREEK - UNNAMED TRIBUTARY	E. COLI
OHIO RIVER TRIBUTARIES	51402020204	WARRICK	INE0224_T1008	PIGEON CREEK - UNNAMED TRIBUTARY	E. COLI
OHIO RIVER TRIBUTARIES	51402020301	WARRICK	INE0231_03	BLUEGRASS CREEK	E. COLI
OHIO RIVER TRIBUTARIES	51402020301	WARRICK	INE0231_04	BLUEGRASS CREEK	E. COLI
OHIO RIVER TRIBUTARIES	51402020301	VANDERBURGH	INE0231_T1009	BLUEGRASS CREEK - UNNAMED TRIBUTARY	DISSOLVED OXYGEN
OHIO RIVER TRIBUTARIES	51402020301	VANDERBURGH	INE0231_T1009	BLUEGRASS CREEK - UNNAMED TRIBUTARY	IMPAIRED BIOTIC COMMUNITIES
OHIO RIVER TRIBUTARIES	51402020301	VANDERBURGH	INE0231_T1010	BLUEGRASS CREEK - UNNAMED TRIBUTARY	DISSOLVED OXYGEN
OHIO RIVER TRIBUTARIES	51402020301	VANDERBURGH	INE0231_T1010	BLUEGRASS CREEK - UNNAMED TRIBUTARY	IMPAIRED BIOTIC COMMUNITIES
OHIO RIVER TRIBUTARIES	51402020305	VANDERBURGH	INE0235_T1002	LOCUST CREEK - UNNAMED TRIBUTARY	E. COLI
OHIO RIVER TRIBUTARIES	51402020306	VANDERBURGH	INE0236_03	PIGEON CREEK	DISSOLVED OXYGEN
OHIO RIVER TRIBUTARIES	51402020306	VANDERBURGH	INE0236_03	PIGEON CREEK	NUTRIENTS
OHIO RIVER TRIBUTARIES	51402020306	VANDERBURGH	INE0236_04	PIGEON CREEK	NUTRIENTS
OHIO RIVER TRIBUTARIES	51402020306	VANDERBURGH	INE0236_04	PIGEON CREEK	DISSOLVED OXYGEN
OHIO RIVER TRIBUTARIES	51402020306	VANDERBURGH	INE0236_05	PIGEON CREEK	DISSOLVED OXYGEN
OHIO RIVER TRIBUTARIES	51402020306	VANDERBURGH	INE0236_05	PIGEON CREEK	NUTRIENTS
OHIO RIVER TRIBUTARIES	51402020306	VANDERBURGH	INE0236_06	PIGEON CREEK	DISSOLVED OXYGEN
OHIO RIVER TRIBUTARIES	51402020306	VANDERBURGH	INE0236_06	PIGEON CREEK	NUTRIENTS

OHIO RIVER TRIBUTARIES	51402020306	VANDERBURGH	INE0236_07	PIGEON CREEK	PCBS (FISH TISSUE)
OHIO RIVER TRIBUTARIES	51402020306	VANDERBURGH	INE0236_08	PIGEON CREEK	PCBS (FISH TISSUE)
OHIO RIVER TRIBUTARIES	51402020306	VANDERBURGH	INE0236_09	PIGEON CREEK	PCBS (FISH TISSUE)
OHIO RIVER TRIBUTARIES	51402020401	VANDERBURGH	INE0241_02	CARPENTIER CREEK	E. COLI
OHIO RIVER TRIBUTARIES	51402020601	VANDERBURGH	INE0261_02	BAYOU CREEK	DISSOLVED OXYGEN
OHIO RIVER TRIBUTARIES	51402020601	VANDERBURGH	INE0261_03	BAYOU CREEK	DISSOLVED OXYGEN
OHIO RIVER TRIBUTARIES	51402020601	VANDERBURGH	INE0261_T1004	CYPRESS DALE DITCH	DISSOLVED OXYGEN
OHIO RIVER TRIBUTARIES	51402020601	VANDERBURGH	INE0261_T1005	EDMOND DITCH	DISSOLVED OXYGEN
OHIO RIVER TRIBUTARIES	51402020603	POSEY	INE0263_T1003	PERSIMMON POND DITCH	E. COLI
OHIO RIVER TRIBUTARIES	51402020604	POSEY	INE0264_T1001	MCFADDEN DITCH - UNNAMED TRIBUTARY	E. COLI
OHIO RIVER TRIBUTARIES	5140202070080	POSEY	INE02P1017_00	HOVEY LAKE	PCBS (FISH TISSUE)
GREAT MIAMI RIVER	50800011004	RANDOLPH	ING01A4_01	GREENVILLE CREEK	DISSOLVED OXYGEN
GREAT MIAMI RIVER	50800011004	RANDOLPH	ING01A4_01	GREENVILLE CREEK	E. COLI
GREAT MIAMI RIVER	50800011004	RANDOLPH	ING01A4_01	GREENVILLE CREEK	NUTRIENTS
GREAT MIAMI RIVER	50800011004	RANDOLPH	ING01A4_T1001	MORMAN DITCH	NUTRIENTS
GREAT MIAMI RIVER	50800011004	RANDOLPH	ING01A4_T1001	MORMAN DITCH	E. COLI
GREAT MIAMI RIVER	50800011004	RANDOLPH	ING01A4_T1001	MORMAN DITCH	DISSOLVED OXYGEN
GREAT MIAMI RIVER	50800011004	RANDOLPH	ING01A4_T1002	SPARTANBURG CREEK	NUTRIENTS
GREAT MIAMI RIVER	50800011004	RANDOLPH	ING01A4_T1002	SPARTANBURG CREEK	E. COLI
GREAT MIAMI RIVER	50800011004	RANDOLPH	ING01A4_T1002	SPARTANBURG CREEK	DISSOLVED OXYGEN
GREAT MIAMI RIVER	50800011004	RANDOLPH	ING01A4_T1004	HARSHMAN DITCH	NUTRIENTS
GREAT MIAMI RIVER	50800011004	RANDOLPH	ING01A4_T1004	HARSHMAN DITCH	E. COLI
GREAT MIAMI RIVER	50800011004	RANDOLPH	ING01A4_T1004	HARSHMAN DITCH	DISSOLVED OXYGEN
GREAT MIAMI RIVER	50800011004	RANDOLPH	ING01A4_T1005	ELSON DITCH	E. COLI
GREAT MIAMI RIVER	50800011004	RANDOLPH	ING01A4_T1005	ELSON DITCH	DISSOLVED OXYGEN
GREAT MIAMI RIVER	50800011004	RANDOLPH	ING01A4_T1005	ELSON DITCH	NUTRIENTS
GREAT MIAMI RIVER	50800020602	UNION	ING0262_01	LITTLE FOUR MILE CREEK	E. COLI
GREAT MIAMI RIVER	50800020602	UNION	ING0262_01	LITTLE FOUR MILE CREEK	NUTRIENTS
GREAT MIAMI RIVER	50800020602	UNION	ING0262_01	LITTLE FOUR MILE CREEK	DISSOLVED OXYGEN
GREAT MIAMI RIVER	50800020602	WAYNE	ING0262_01A	LITTLE FOUR MILE CREEK	DISSOLVED OXYGEN
GREAT MIAMI RIVER	50800020602	WAYNE	ING0262_01A	LITTLE FOUR MILE CREEK	E. COLI
GREAT MIAMI RIVER	50800020602	WAYNE	ING0262_01A	LITTLE FOUR MILE CREEK	NUTRIENTS
GREAT MIAMI RIVER	50800020602	UNION	ING0262_02	LITTLE FOUR MILE CREEK	NUTRIENTS
GREAT MIAMI	50800020602	UNION	ING0262_02	LITTLE FOUR MILE	E. COLI

RIVER				CREEK	
GREAT MIAMI RIVER	50800020602	UNION	ING0262_02	LITTLE FOUR MILE CREEK	DISSOLVED OXYGEN
GREAT MIAMI RIVER	50800020602	UNION	ING0262_03	LITTLE FOUR MILE CREEK	DISSOLVED OXYGEN
GREAT MIAMI RIVER	50800020602	UNION	ING0262_03	LITTLE FOUR MILE CREEK	E. COLI
GREAT MIAMI RIVER	50800020602	UNION	ING0262_03	LITTLE FOUR MILE CREEK	NUTRIENTS
GREAT MIAMI RIVER	50800020602	UNION	ING0262_T1002	CHURCH CREEK	NUTRIENTS
GREAT MIAMI RIVER	50800020602	UNION	ING0262_T1002	CHURCH CREEK	DISSOLVED OXYGEN
GREAT MIAMI RIVER	50800020602	UNION	ING0262_T1002	CHURCH CREEK	E. COLI
GREAT MIAMI RIVER	50800020602	UNION	ING0262_T1003	FLEISCH RUN	NUTRIENTS
GREAT MIAMI RIVER	50800020602	UNION	ING0262_T1003	FLEISCH RUN	E. COLI
GREAT MIAMI RIVER	50800020602	UNION	ING0262_T1003	FLEISCH RUN	DISSOLVED OXYGEN
GREAT MIAMI RIVER	50800020802	UNION	ING0282_03	INDIAN CREEK	DISSOLVED OXYGEN
GREAT MIAMI RIVER	50800020802	UNION	ING0282_03	INDIAN CREEK	E. COLI
GREAT MIAMI RIVER	50800020802	UNION	ING0282_03	INDIAN CREEK	NUTRIENTS
GREAT MIAMI RIVER	50800020802	UNION	ING0282_T1001	WEST FORK FOUR MILE RUN	NUTRIENTS
GREAT MIAMI RIVER	50800020802	UNION	ING0282_T1001	WEST FORK FOUR MILE RUN	E. COLI
GREAT MIAMI RIVER	50800020802	UNION	ING0282_T1001	WEST FORK FOUR MILE RUN	DISSOLVED OXYGEN
GREAT MIAMI RIVER	50800020802	UNION	ING0282_T1002	INDIAN CREEK - UNNAMED TRIBUTARY	NUTRIENTS
GREAT MIAMI RIVER	50800020802	UNION	ING0282_T1002	INDIAN CREEK - UNNAMED TRIBUTARY	E. COLI
GREAT MIAMI RIVER	50800020802	UNION	ING0282_T1002	INDIAN CREEK - UNNAMED TRIBUTARY	DISSOLVED OXYGEN
GREAT MIAMI RIVER	50800020802	UNION	ING0282_T1003	CHARLOTTESVILLE CREEK	NUTRIENTS
GREAT MIAMI RIVER	50800020802	UNION	ING0282_T1003	CHARLOTTESVILLE CREEK	E. COLI
GREAT MIAMI RIVER	50800020802	UNION	ING0282_T1003	CHARLOTTESVILLE CREEK	DISSOLVED OXYGEN
GREAT MIAMI RIVER	50800020802	FRANKLIN	ING0282_T1004	BRANDYWINE CREEK	NUTRIENTS
GREAT MIAMI RIVER	50800020802	FRANKLIN	ING0282_T1004	BRANDYWINE CREEK	E. COLI
GREAT MIAMI RIVER	50800020802	FRANKLIN	ING0282_T1004	BRANDYWINE CREEK	DISSOLVED OXYGEN
GREAT MIAMI RIVER	50800020907	DEARBORN	ING0297_02	GREAT MIAMI RIVER	PCBS (FISH TISSUE)
GREAT MIAMI RIVER	50800030101	WAYNE	ING0311_01	MORGAN CREEK	E. COLI
GREAT MIAMI RIVER	50800030101	WAYNE	ING0311_T1002	WEST BROOK	E. COLI
GREAT MIAMI RIVER	50800030102	WAYNE	ING0312_02	MARTINDALE CREEK	E. COLI
GREAT MIAMI RIVER	50800030102	WAYNE	ING0312_03	MARTINDALE CREEK	E. COLI
GREAT MIAMI RIVER	50800030102	WAYNE	ING0312_04	MARTINDALE CREEK	E. COLI
GREAT MIAMI RIVER	50800030102	WAYNE	ING0312_05	MARTINDALE CREEK	E. COLI
GREAT MIAMI RIVER	50800030102	WAYNE	ING0312_T1007	PRICE CREEK	E. COLI

GREAT MIAMI RIVER	50800030103	HENRY	ING0313_T1007	WHITE BRANCH	E. COLI
GREAT MIAMI RIVER	50800030106	HENRY	ING0316_02	SUMMONS CREEK	E. COLI
GREAT MIAMI RIVER	50800030106	HENRY	ING0316_03	SUMMONS CREEK	E. COLI
GREAT MIAMI RIVER	50800030106	HENRY	ING0316_04	SUMMONS CREEK	E. COLI
GREAT MIAMI RIVER	50800030106	HENRY	ING0316_05	SUMMONS CREEK	E. COLI
GREAT MIAMI RIVER	50800030106	HENRY	ING0316_06	SUMMONS CREEK	E. COLI
GREAT MIAMI RIVER	50800030107	WAYNE	ING0317_02	MARTINDALE CREEK	E. COLI
GREAT MIAMI RIVER	50800030107	WAYNE	ING0317_03	MARTINDALE CREEK	E. COLI
GREAT MIAMI RIVER	50800030107	WAYNE	ING0317_04	MARTINDALE CREEK	E. COLI
GREAT MIAMI RIVER	50800030107	WAYNE	ING0317_T1001	OSER CREEK	E. COLI
GREAT MIAMI RIVER	50800030107	WAYNE	ING0317_T1002	BEARD RUN	E. COLI
GREAT MIAMI RIVER	50800030108	WAYNE	ING0318_06	WHITEWATER RIVER	IMPAIRED BIOTIC COMMUNITIES
GREAT MIAMI RIVER	50800030108	WAYNE	ING0318_07	WHITEWATER RIVER	IMPAIRED BIOTIC COMMUNITIES
GREAT MIAMI RIVER	50800030108	WAYNE	ING0318_08	WHITEWATER RIVER	IMPAIRED BIOTIC COMMUNITIES
GREAT MIAMI RIVER	50800030108	WAYNE	ING0318_09	WHITEWATER RIVER	IMPAIRED BIOTIC COMMUNITIES
GREAT MIAMI RIVER	50800030108	WAYNE	ING0318_10	WHITEWATER RIVER	IMPAIRED BIOTIC COMMUNITIES
GREAT MIAMI RIVER	50800030201	RANDOLPH	ING0321_02	MUD CREEK	E. COLI
GREAT MIAMI RIVER	50800030201	RANDOLPH	ING0321_03	MUD CREEK	E. COLI
GREAT MIAMI RIVER	50800030201	RANDOLPH	ING0321_04	MUD CREEK	E. COLI
GREAT MIAMI RIVER	50800030201	RANDOLPH	ING0321_05	MUD CREEK	E. COLI
GREAT MIAMI RIVER	50800030201	RANDOLPH	ING0321_06	MUD CREEK	E. COLI
GREAT MIAMI RIVER	50800030201	RANDOLPH	ING0321_T1001	LITTLE MUD CREEK	E. COLI
GREAT MIAMI RIVER	50800030201	RANDOLPH	ING0321_T1002	CREAM RUN	E. COLI
GREAT MIAMI RIVER	50800030201	RANDOLPH	ING0321_T1003	THIN RUN	E. COLI
GREAT MIAMI RIVER	50800030201	RANDOLPH	ING0321_T1004	VANDYKE RUN	E. COLI
GREAT MIAMI RIVER	50800030201	RANDOLPH	ING0321_T1005	CHERRY RUN	E. COLI
GREAT MIAMI RIVER	50800030201	RANDOLPH	ING0321_T1007	NAMELESS RUN	E. COLI
GREAT MIAMI RIVER	50800030202	RANDOLPH	ING0322_T1012	BLOOMINGPORT CREEK	DISSOLVED OXYGEN
GREAT MIAMI RIVER	50800030203	WAYNE	ING0323_01	GREENS FORK	TOTAL MERCURY (FISH TISSUE)
GREAT MIAMI RIVER	50800030203	WAYNE	ING0323_T1019	GREENS FORK - UNNAMED TRIBUTARY	E. COLI
GREAT MIAMI RIVER	50800030203	WAYNE	ING0323_T1020	WILLIAMSBURG CREEK	E. COLI

GREAT MIAMI RIVER	50800030204	WAYNE	ING0324_T1005	FRANKLIN CREEK	E. COLI
GREAT MIAMI RIVER	50800030205	WAYNE	ING0325_02	WHITEWATER RIVER, WEST FORK	TOTAL MERCURY (FISH TISSUE)
GREAT MIAMI RIVER	50800030205	WAYNE	ING0325_03	WHITEWATER RIVER, WEST FORK	TOTAL MERCURY (FISH TISSUE)
GREAT MIAMI RIVER	50800030205	WAYNE	ING0325_T1005	MIXED CREEK	E. COLI
GREAT MIAMI RIVER	50800030301	WAYNE	ING0331_02	NOLANDS FORK	DISSOLVED OXYGEN
GREAT MIAMI RIVER	50800030301	WAYNE	ING0331_02	NOLANDS FORK	IMPAIRED BIOTIC COMMUNITIES
GREAT MIAMI RIVER	50800030301	WAYNE	ING0331_03	NOLANDS FORK	DISSOLVED OXYGEN
GREAT MIAMI RIVER	50800030301	WAYNE	ING0331_03	NOLANDS FORK	IMPAIRED BIOTIC COMMUNITIES
GREAT MIAMI RIVER	50800030301	WAYNE	ING0331_04	NOLANDS FORK	IMPAIRED BIOTIC COMMUNITIES
GREAT MIAMI RIVER	50800030301	WAYNE	ING0331_04	NOLANDS FORK	DISSOLVED OXYGEN
GREAT MIAMI RIVER	50800030303	WAYNE	ING0333_02	NOLANDS FORK	E. COLI
GREAT MIAMI RIVER	50800030303	WAYNE	ING0333_03	NOLANDS FORK	E. COLI
GREAT MIAMI RIVER	50800030303	WAYNE	ING0333_04	NOLANDS FORK	E. COLI
GREAT MIAMI RIVER	50800030303	WAYNE	ING0333_T1012	WEBSTER CREEK	IMPAIRED BIOTIC COMMUNITIES
GREAT MIAMI RIVER	50800030303	WAYNE	ING0333_T1013	WEB BRANCH	IMPAIRED BIOTIC COMMUNITIES
GREAT MIAMI RIVER	50800030303	WAYNE	ING0333_T1014	SINGLE CREEK	IMPAIRED BIOTIC COMMUNITIES
GREAT MIAMI RIVER	50800030303	WAYNE	ING0333_T1015	LONG CREEK	IMPAIRED BIOTIC COMMUNITIES
GREAT MIAMI RIVER	50800030303	WAYNE	ING0333_T1016	CAIN DITCH	IMPAIRED BIOTIC COMMUNITIES
GREAT MIAMI RIVER	50800030303	WAYNE	ING0333_T1017	RICH CREEK	IMPAIRED BIOTIC COMMUNITIES
GREAT MIAMI RIVER	50800030303	WAYNE	ING0333_T1018	FORK CREEK	IMPAIRED BIOTIC COMMUNITIES
GREAT MIAMI RIVER	50800030303	WAYNE	ING0333_T1019	NOLANDS FORK - UNNAMED TRIBUTARY	IMPAIRED BIOTIC COMMUNITIES
GREAT MIAMI RIVER	50800030303	WAYNE	ING0333_T1020	GEPHART DITCH	IMPAIRED BIOTIC COMMUNITIES
GREAT MIAMI RIVER	50800030303	WAYNE	ING0333_T1021	ROCK RUN CREEK	IMPAIRED BIOTIC COMMUNITIES
GREAT MIAMI RIVER	50800030303	WAYNE	ING0333_T1022	FREE RUN	E. COLI
GREAT MIAMI RIVER	50800030303	WAYNE	ING0333_T1023	COOL BROOK	E. COLI
GREAT MIAMI RIVER	50800030401	FAYETTE	ING0341_01	KILLBUCK CREEK	TOTAL MERCURY (FISH TISSUE)
GREAT MIAMI RIVER	50800030404	FAYETTE	ING0344_02	WHITEWATER RIVER	TOTAL MERCURY

					(FISH TISSUE)
GREAT MIAMI RIVER	50800030404	FAYETTE	ING0344_03	WHITEWATER RIVER	TOTAL MERCURY (FISH TISSUE)
GREAT MIAMI RIVER	50800030404	FAYETTE	ING0344_04	WHITEWATER RIVER	TOTAL MERCURY (FISH TISSUE)
GREAT MIAMI RIVER	50800030404	FAYETTE	ING0344_05	WHITEWATER RIVER	TOTAL MERCURY (FISH TISSUE)
GREAT MIAMI RIVER	50800030404	FAYETTE	ING0344_06	WHITEWATER RIVER	TOTAL MERCURY (FISH TISSUE)
GREAT MIAMI RIVER	50800030405	FAYETTE	ING0345_01	WHITEWATER RIVER	PCBS (FISH TISSUE)
GREAT MIAMI RIVER	50800030408	FAYETTE	ING0348_01	WHITEWATER RIVER	PCBS (FISH TISSUE)
GREAT MIAMI RIVER	50800030408	FRANKLIN	ING0348_02	WHITEWATER RIVER	PCBS (FISH TISSUE)
GREAT MIAMI RIVER	50800030408	FRANKLIN	ING0348_03	WHITEWATER RIVER	PCBS (FISH TISSUE)
GREAT MIAMI RIVER	50800030408	FRANKLIN	ING0348_T1009	WHITEWATER CANAL	E. COLI
GREAT MIAMI RIVER	50800030502	FRANKLIN	ING0352_02	SALT CREEK	DISSOLVED OXYGEN
GREAT MIAMI RIVER	50800030502	FRANKLIN	ING0352_02	SALT CREEK	NUTRIENTS
GREAT MIAMI RIVER	50800030502	FRANKLIN	ING0352_02	SALT CREEK	IMPAIRED BIOTIC COMMUNITIES
GREAT MIAMI RIVER	50800030502	FRANKLIN	ING0352_03	SALT CREEK	DISSOLVED OXYGEN
GREAT MIAMI RIVER	50800030502	FRANKLIN	ING0352_03	SALT CREEK	IMPAIRED BIOTIC COMMUNITIES
GREAT MIAMI RIVER	50800030502	FRANKLIN	ING0352_03	SALT CREEK	NUTRIENTS
GREAT MIAMI RIVER	50800030502	DECATUR	ING0352_T1003	RIGHTHAND FORK SALT CREEK	IMPAIRED BIOTIC COMMUNITIES
GREAT MIAMI RIVER	50800030503	RUSH	ING0353_01	BULL FORK	DISSOLVED OXYGEN
GREAT MIAMI RIVER	50800030503	FRANKLIN	ING0353_T1006	LONG BRANCH	DISSOLVED OXYGEN
GREAT MIAMI RIVER	50800030505	FRANKLIN	ING0355_02	SALT CREEK	IMPAIRED BIOTIC COMMUNITIES
GREAT MIAMI RIVER	50800030505	FRANKLIN	ING0355_T1012	HARVEY BRANCH	IMPAIRED BIOTIC COMMUNITIES
GREAT MIAMI RIVER	50800030601	RIPLEY	ING0361_02	PIPE CREEK	DISSOLVED OXYGEN
GREAT MIAMI RIVER	50800030601	RIPLEY	ING0361_T1005	PIPE CREEK - UNNAMED TRIBUTARY	DISSOLVED OXYGEN
GREAT MIAMI RIVER	50800030605	FRANKLIN	ING0365_T1003	MCCARTY'S RUN	IMPAIRED BIOTIC COMMUNITIES
GREAT MIAMI RIVER	50800030605	FRANKLIN	ING0365_T1010	WHITEWATER CANAL	E. COLI
GREAT MIAMI RIVER	50800030602	FRANKLIN	ING0365_T1010	WHITEWATER CANAL	IMPAIRED BIOTIC COMMUNITIES
GREAT MIAMI RIVER	50800030707	WAYNE	ING0377_03	WHITEWATER RIVER, EAST FORK	PCBS (FISH TISSUE)
GREAT MIAMI RIVER	50800030707	WAYNE	ING0377_03	WHITEWATER RIVER, EAST FORK	E. COLI
GREAT MIAMI RIVER	50800030707	WAYNE	ING0377_04	WHITEWATER RIVER, EAST FORK	PCBS (FISH TISSUE)
GREAT MIAMI	50800030707	WAYNE	ING0377_05	WHITEWATER RIVER,	PCBS (FISH

RIVER				EAST FORK	TISSUE)
GREAT MIAMI RIVER	50800030707	WAYNE	ING0377_06	WHITEWATER RIVER, EAST FORK	PCBS (FISH TISSUE)
GREAT MIAMI RIVER	50800030707	WAYNE	ING0377_07	WHITEWATER RIVER, EAST FORK	PCBS (FISH TISSUE)
GREAT MIAMI RIVER	50800030707	WAYNE	ING0377_T1004	WHITEWATER RIVER, WEST FORK - UNNAMED TRIBUTARY	PCBS (FISH TISSUE)
GREAT MIAMI RIVER	50800030707	WAYNE	ING0377_T1005	WHITEWATER RIVER, WEST FORK - UNNAMED TRIBUTARY	PCBS (FISH TISSUE)
GREAT MIAMI RIVER	50800030707	WAYNE	ING0377_T1006	WHITEWATER RIVER, WEST FORK - UNNAMED TRIBUTARY	PCBS (FISH TISSUE)
GREAT MIAMI RIVER	50800030707	WAYNE	ING0377_T1006A	WHITEWATER RIVER, WEST FORK - UNNAMED TRIBUTARY	PCBS (FISH TISSUE)
GREAT MIAMI RIVER	50800030707	WAYNE	ING0377_T1007	SHORT CREEK	PCBS (FISH TISSUE)
GREAT MIAMI RIVER	50800030711	UNION	ING037B_02	EAST FORK WHITEWATER RIVER	PCBS (FISH TISSUE)
GREAT MIAMI RIVER	50800030712	UNION	ING037C_05	SILVER CREEK	NUTRIENTS
GREAT MIAMI RIVER	50800030712	UNION	ING037C_06	SILVER CREEK	NUTRIENTS
GREAT MIAMI RIVER	50800030711	UNION	ING037D_04	WHITEWATER RIVER, EAST FORK	PCBS (FISH TISSUE)
GREAT MIAMI RIVER	50800030713	UNION	ING037D_T1004	RICHLAND CREEK	E. COLI
GREAT MIAMI RIVER	50800030714	UNION	ING037E_06	HANNA CREEK	DISSOLVED OXYGEN
GREAT MIAMI RIVER	50800030714	UNION	ING037E_07	HANNA CREEK	DISSOLVED OXYGEN
GREAT MIAMI RIVER	50800030714	UNION	ING037E_08	HANNA CREEK	DISSOLVED OXYGEN
GREAT MIAMI RIVER	50800030714	UNION	ING037E_T1001	DUBOIS CREEK	E. COLI
GREAT MIAMI RIVER	50800030714	UNION	ING037E_T1002	NUTTER CREEK	DISSOLVED OXYGEN
GREAT MIAMI RIVER	50800030714	UNION	ING037E_T1003	HAROLD CREEK	DISSOLVED OXYGEN
GREAT MIAMI RIVER	50800030716	UNION	ING037G_01	TEMPLETON CREEK	DISSOLVED OXYGEN
GREAT MIAMI RIVER	50800030716	UNION	ING037G_01	TEMPLETON CREEK	E. COLI
GREAT MIAMI RIVER	50800030716	FRANKLIN	ING037G_T1001	WHITEWATER RIVER, EAST FORK - UNNAMED TRIBUTARY	DISSOLVED OXYGEN
GREAT MIAMI RIVER	50800030716	FRANKLIN	ING037G_T1001	WHITEWATER RIVER, EAST FORK - UNNAMED TRIBUTARY	E. COLI
GREAT MIAMI RIVER	50800030716	FRANKLIN	ING037G_T1002	WHITEWATER RIVER, EAST FORK - UNNAMED TRIBUTARY	DISSOLVED OXYGEN
GREAT MIAMI RIVER	50800030716	FRANKLIN	ING037G_T1002	WHITEWATER RIVER, EAST FORK - UNNAMED TRIBUTARY	E. COLI
GREAT MIAMI RIVER	50800030717	UNION	ING037H_T1001	WHITEWATER RIVER, EAST FORK - UNNAMED TRIBUTARY	NUTRIENTS
GREAT MIAMI RIVER	50800030717	UNION	ING037H_T1003	WHITEWATER RIVER, EAST FORK - UNNAMED TRIBUTARY	NUTRIENTS
GREAT MIAMI RIVER	50800030717	FRANKLIN	ING037H_T1006	WHITEWATER RIVER, EAST FORK - UNNAMED TRIBUTARY	NUTRIENTS
GREAT MIAMI RIVER	50800030717	FRANKLIN	ING037H_T1007	WHITEWATER RIVER, EAST FORK - UNNAMED TRIBUTARY	NUTRIENTS

GREAT MIAMI RIVER	50800030801	DEARBORN	ING0381_01	BLUE CREEK	IMPAIRED BIOTIC COMMUNITIES
GREAT MIAMI RIVER	50800030801	DEARBORN	ING0381_01	BLUE CREEK	DISSOLVED OXYGEN
GREAT MIAMI RIVER	50800030804	FRANLKIN	ING0384_T1005	LITTLE CEDAR CREEK	E. COLI
GREAT MIAMI RIVER	50800030804	FRANLKIN	ING0384_T1005	LITTLE CEDAR CREEK	DISSOLVED OXYGEN
GREAT MIAMI RIVER	50800030804	FRANKLIN	ING0384_T1014	RICHLAND CREEK (LTD)	DISSOLVED OXYGEN
GREAT MIAMI RIVER	50800030804	FRANKLIN	ING0384_T1015	RICHLAND CREEK (LTD)	DISSOLVED OXYGEN
GREAT MIAMI RIVER	50800030804	FRANKLIN	ING0384_T1016	RICHLAND CREEK - UNNAMED TRIBUTARY	DISSOLVED OXYGEN
GREAT MIAMI RIVER	50800030804	FRANKLIN	ING0384_T1017	RICHLAND CREEK	DISSOLVED OXYGEN
GREAT MIAMI RIVER	50800030804	FRANKLIN	ING0384_T1018	RICHLAND CREEK - UNNAMED TRIBUTARY	DISSOLVED OXYGEN
GREAT MIAMI RIVER	50800030804	FRANKLIN	ING0384_T1019	RICHLAND CREEK - UNNAMED TRIBUTARY	DISSOLVED OXYGEN
GREAT MIAMI RIVER	50800030805	FRANKLIN	ING0385_02	WHITEWATER RIVER	PCBS (FISH TISSUE)
GREAT MIAMI RIVER	50800030805	FRANKLIN	ING0385_03	WHITEWATER RIVER	PCBS (FISH TISSUE)
GREAT MIAMI RIVER	50800030805	FRANKLIN	ING0385_04	WHITEWATER RIVER	PCBS (FISH TISSUE)
GREAT MIAMI RIVER	50800030806	FRANKLIN	ING0386_T1007	JOHNSON FORK - UNNAMED TRIBUTARY	DISSOLVED OXYGEN
GREAT MIAMI RIVER	50800030806	FRANKLIN	ING0386_T1009	CRANES RUN	DISSOLVED OXYGEN
GREAT MIAMI RIVER	50800030806	DEARBORN	ING0386_T1010	LOGAN CREEK	DISSOLVED OXYGEN
GREAT MIAMI RIVER	50800030806	DEARBORN	ING0386_T1010	LOGAN CREEK	TOTAL MERCURY (FISH TISSUE)
GREAT MIAMI RIVER	50800030806	DEARBORN	ING0386_T1011	LOGAN CREEK	TOTAL MERCURY (FISH TISSUE)
GREAT MIAMI RIVER	50800030806	DEARBORN	ING0386_T1011	LOGAN CREEK	DISSOLVED OXYGEN
GREAT MIAMI RIVER	50800030807	FRANKLIN	ING0387_02	DRY FORK, WHITEWATER RIVER	IMPAIRED BIOTIC COMMUNITIES
GREAT MIAMI RIVER	5080003070040	WAYNE	ING03P1012_00	MIDDLE FORK RESERVOIR	ALGAE
GREAT MIAMI RIVER	5080003070040	WAYNE	ING03P1012_00	MIDDLE FORK RESERVOIR	TASTE AND ODOR
GREAT MIAMI RIVER	5080003070180	FRANKLIN	ING03P1019_00	BROOKVILLE RESERVOIR	PCBS (FISH TISSUE)
OHIO RIVER	5090203	DEARBORN	INH1_01	OHIO RIVER - STATE LINE TO WOOLPER CREEK (KY)	PCBS (WATER)
OHIO RIVER	5090203	DEARBORN	INH1_01	OHIO RIVER - STATE LINE TO WOOLPER CREEK (KY)	DIOXIN (WATER)
OHIO RIVER	5090203	OHIO	INH1_02	OHIO RIVER - WOOLPER CREEK (KY) TO MIDDLE CREEK (KY)	PCBS (WATER)
OHIO RIVER	5090203	OHIO	INH1_02	OHIO RIVER - WOOLPER CREEK (KY) TO MIDDLE CREEK (KY)	DIOXIN (WATER)
OHIO RIVER	5090203	OHIO	INH1_03	OHIO RIVER - MIDDLE CREEK (KY) TO GRANTS CREEK (IN)	DIOXIN (WATER)
OHIO RIVER	5090203	OHIO	INH1_03	OHIO RIVER - MIDDLE CREEK (KY) TO GRANTS CREEK (IN)	PCBS (WATER)
OHIO RIVER	5090203	SWITZERLAND	INH1_04	OHIO RIVER - GRANTS	DIOXIN

				CREEK (IN) TO HAMILTON, KY	(WATER)
OHIO RIVER	5090203	SWITZERLAND	INH1_04	OHIO RIVER - GRANTS CREEK (IN) TO HAMILTON, KY	PCBS (WATER)
OHIO RIVER	5090203	SWITZERLAND	INH1_05	OHIO RIVER - HAMILTON, KY TO WADE CREEK (IN)	DIOXIN (WATER)
OHIO RIVER	5090203	SWITZERLAND	INH1_05	OHIO RIVER - HAMILTON, KY TO WADE CREEK (IN)	PCBS (WATER)
OHIO RIVER	5090203	SWITZERLAND	INH1_06	OHIO RIVER - WADE CREEK (IN) TO BIG SUGAR CREEK (KY)	DIOXIN (WATER)
OHIO RIVER	5090203	SWITZERLAND	INH1_06	OHIO RIVER - WADE CREEK (IN) TO BIG SUGAR CREEK (KY)	PCBS (WATER)
OHIO RIVER	5090203	SWITZERLAND	INH1_07	OHIO RIVER - BIG SUGAR CREEK (KY) TO BRYANT CREEK (IN)	PCBS (WATER)
OHIO RIVER	5090203	SWITZERLAND	INH1_07	OHIO RIVER - BIG SUGAR CREEK (KY) TO BRYANT CREEK (IN)	DIOXIN (WATER)
OHIO RIVER	5090203	SWITZERLAND	INH1_08	OHIO RIVER - BRYANT CREEK (IN) TO MARKLAND LOCKS AND DAM	DIOXIN (WATER)
OHIO RIVER	5090203	SWITZERLAND	INH1_08	OHIO RIVER - BRYANT CREEK (IN) TO MARKLAND LOCKS AND DAM	PCBS (WATER)
OHIO RIVER	5140101	SWITZERLAND	INH2_01	OHIO RIVER - MARKLAND LOCKS AND DAM TO BLACK ROCK CREEK (KY)	DIOXIN (WATER)
OHIO RIVER	5090203	SWITZERLAND	INH2_01	OHIO RIVER - MARKLAND LOCKS AND DAM TO BLACK ROCK CREEK (KY)	PCBS (WATER)
OHIO RIVER	5090203	SWITZERLAND	INH2_01	OHIO RIVER - MARKLAND LOCKS AND DAM TO BLACK ROCK CREEK (KY)	TOTAL MERCURY (WATER)
OHIO RIVER	5090203	SWITZERLAND	INH2_02	OHIO RIVER - BLACK ROCK CREEK (KY) TO 2 MILES DS OF INDIAN C	PCBS (WATER)
OHIO RIVER	5090203	SWITZERLAND	INH2_02	OHIO RIVER - BLACK ROCK CREEK (KY) TO 2 MILES DS OF INDIAN C	DIOXIN (WATER)
OHIO RIVER	5140101	SWITZERLAND	INH2_02	OHIO RIVER - BLACK ROCK CREEK (KY) TO 2 MILES DS OF INDIAN CREEK (IN)	TOTAL MERCURY (WATER)
OHIO RIVER	5090203	SWITZERLAND	INH2_03	OHIO RIVER - 2 MILES DS OF INDIAN CREEK (IN) TO KENTUCKY RIV	DIOXIN (WATER)
OHIO RIVER	5090203	SWITZERLAND	INH2_03	OHIO RIVER - 2 MILES DS OF INDIAN CREEK (IN) TO KENTUCKY RIV	PCBS (WATER)
OHIO RIVER	5140101	SWITZERLAND	INH2_03	OHIO RIVER - 2 MILES DS OF INDIAN CREEK (IN) TO KENTUCKY RIVER (KY)	TOTAL MERCURY (WATER)
OHIO RIVER	5140101	JEFFERSON	INH3_01	OHIO RIVER - KENTYCKY RIVER (KY) TO INDIAN KENTUCK CREEK (IN	DIOXIN (WATER)
OHIO RIVER	5140101	JEFFERSON	INH3_01	OHIO RIVER - KENTYCKY RIVER (KY) TO INDIAN KENTUCK CREEK (IN	PCBS (WATER)
OHIO RIVER	5140101	JEFFERSON	INH3_01	OHIO RIVER - KENTYCKY RIVER (KY) TO INDIAN KENTUCK CREEK (IN)	TOTAL MERCURY (WATER)
OHIO RIVER	5140101	JEFFERSON	INH3_02	OHIO RIVER - INDIAN KENTUCK CREEK (IN) TO	PCBS (WATER)

				TO EAGLE HOLLOW, I	
OHIO RIVER	5140101	JEFFERSON	INH3_02	OHIO RIVER - INDIAN KENTUCK CREEK (IN) TO TO EAGLE HOLLOW, I	DIOXIN (WATER)
OHIO RIVER	5140101	JEFFERSON	INH3_02	OHIO RIVER - INDIAN KENTUCK CREEK (IN) TO TO EAGLE HOLLOW, IN	TOTAL MERCURY (WATER)
OHIO RIVER	5140101	JEFFERSON	INH3_03	OHIO RIVER - EAGLE HOLLOW, IN TO CLIFTY CREEK (IN)	DIOXIN (WATER)
OHIO RIVER	5140101	JEFFERSON	INH3_03	OHIO RIVER - EAGLE HOLLOW, IN TO CLIFTY CREEK (IN)	PCBS (WATER)
OHIO RIVER	5140101	JEFFERSON	INH3_03	OHIO RIVER - EAGLE HOLLOW, IN TO CLIFTY CREEK (IN)	TOTAL MERCURY (WATER)
OHIO RIVER	5140101	JEFFERSON	INH3_04	OHIO RIVER - CLIFTY CREEK (IN) TO HARTE FALLS CREEK (IN)	TOTAL MERCURY (WATER)
OHIO RIVER	5140101	JEFFERSON	INH3_04	OHIO RIVER - CLIFTY CREEK (IN) TO HARTE FALLS CREEK (IN)	DIOXIN (WATER)
OHIO RIVER	5140101	JEFFERSON	INH3_04	OHIO RIVER - CLIFTY CREEK (IN) TO HARTE FALLS CREEK (IN)	PCBS (WATER)
OHIO RIVER	5140101	JEFFERSON	INH3_05	OHIO RIVER - HARTE FALLS (IN) TO MARBLE HILL, IN	DIOXIN (WATER)
OHIO RIVER	5140101	JEFFERSON	INH3_05	OHIO RIVER - HARTE FALLS (IN) TO MARBLE HILL, IN	PCBS (WATER)
OHIO RIVER	5140101	JEFFERSON	INH3_05	OHIO RIVER - HARTE FALLS (IN) TO MARBLE HILL, IN	TOTAL MERCURY (WATER)
OHIO RIVER	5140101	CLARK	INH3_06	OHIO RIVER - MARBLE HILL, IN TO PATTONS CREEK (KY)	DIOXIN (WATER)
OHIO RIVER	5140101	CLARK	INH3_06	OHIO RIVER - MARBLE HILL, IN TO PATTONS CREEK (KY)	PCBS (WATER)
OHIO RIVER	5140101	CLARK	INH3_06	OHIO RIVER - MARBLE HILL, IN TO PATTONS CREEK (KY)	TOTAL MERCURY (WATER)
OHIO RIVER	5140101	CLARK	INH3_07	OHIO RIVER - PATTONS CREEK (KY) TO WESTPORT, KY	TOTAL MERCURY (WATER)
OHIO RIVER	5140101	CLARK	INH3_07	OHIO RIVER - PATTONS CREEK (KY) TO WESTPORT, KY	PCBS (WATER)
OHIO RIVER	5140101	CLARK	INH3_07	OHIO RIVER - PATTONS CREEK (KY) TO WESTPORT, KY	DIOXIN (WATER)
OHIO RIVER	5140101	CLARK	INH3_08	OHIO RIVER - WESTPORT, KY TO OWEN CREEK (IN)	DIOXIN (WATER)
OHIO RIVER	5140101	CLARK	INH3_08	OHIO RIVER - WESTPORT, KY TO OWEN CREEK (IN)	PCBS (WATER)
OHIO RIVER	5140101	CLARK	INH3_08	OHIO RIVER - WESTPORT, KY TO OWEN CREEK (IN)	TOTAL MERCURY (WATER)
OHIO RIVER	5140101	CLARK	INH3_09	OHIO RIVER - OWN CREEK (IN) TO JENNY LIND RUN (IN)	TOTAL MERCURY (WATER)
OHIO RIVER	5140101	CLARK	INH3_09	OHIO RIVER - OWN CREEK (IN) TO JENNY LIND RUN (IN)	DIOXIN (WATER)
OHIO RIVER	5140101	CLARK	INH3_09	OHIO RIVER - OWN CREEK (IN) TO JENNY LIND RUN (IN)	PCBS (WATER)
OHIO RIVER	5140101	CLARK	INH3_10	OHIO RIVER - JENNY	TOTAL

				LIND RUN (IN) TO UTICA, IN	MERCURY (WATER)
OHIO RIVER	5140101	CLARK	INH3_10	OHIO RIVER - JENNY LIND RUN (IN) TO UTICA, IN	PCBS (WATER)
OHIO RIVER	5140101	CLARK	INH3_10	OHIO RIVER - JENNY LIND RUN (IN) TO UTICA, IN	E. COLI
OHIO RIVER	5140101	CLARK	INH3_10	OHIO RIVER - JENNY LIND RUN (IN) TO UTICA, IN	DIOXIN (WATER)
OHIO RIVER	5140101	CLARK	INH3_11	OHIO RIVER - UTICA, IN TO JEFFERSONVILLE, IN	PCBS (WATER)
OHIO RIVER	5140101	CLARK	INH3_11	OHIO RIVER - UTICA, IN TO JEFFERSONVILLE, IN	E. COLI
OHIO RIVER	5140101	CLARK	INH3_11	OHIO RIVER - UTICA, IN TO JEFFERSONVILLE, IN	DIOXIN (WATER)
OHIO RIVER	5140101	CLARK	INH3_12	OHIO RIVER - JEFFERSONVILLE, IN TO MCALPINE LOCKS AND DAM	TOTAL MERCURY (WATER)
OHIO RIVER	5140101	CLARK	INH3_12	OHIO RIVER - JEFFERSONVILLE, IN TO MCALPINE LOCKS AND DAM	PCBS (WATER)
OHIO RIVER	5140101	CLARK	INH3_12	OHIO RIVER - JEFFERSONVILLE, IN TO MCALPINE LOCKS AND DAM	E. COLI
OHIO RIVER	5140101	CLARK	INH3_12	OHIO RIVER - JEFFERSONVILLE, IN TO MCALPINE LOCKS AND DAM	DIOXIN (WATER)
OHIO RIVER	5140101	FLOYD	INH3_13	OHIO RIVER - MCALPINE LOCKS AND DAM TO NEW ALBANY, IN	TOTAL MERCURY (WATER)
OHIO RIVER	5140101	FLOYD	INH3_13	OHIO RIVER - MCALPINE LOCKS AND DAM TO NEW ALBANY, IN	PCBS (WATER)
OHIO RIVER	5140101	FLOYD	INH3_13	OHIO RIVER - MCALPINE LOCKS AND DAM TO NEW ALBANY, IN	E. COLI
OHIO RIVER	5140101	FLOYD	INH3_13	OHIO RIVER - MCALPINE LOCKS AND DAM TO NEW ALBANY, IN	DIOXIN (WATER)
OHIO RIVER	5140101	FLOYD	INH4_01	OHIO RIVER - NEW ALBANY, IN TO MILL CREEK CUTOFF (KY)	PCBS (WATER)
OHIO RIVER	5140101	FLOYD	INH4_01	OHIO RIVER - NEW ALBANY, IN TO MILL CREEK CUTOFF (KY)	DIOXIN (WATER)
OHIO RIVER	5140101	FLOYD	INH4_01	OHIO RIVER - NEW ALBANY, IN TO MILL CREEK CUTOFF (KY)	TOTAL MERCURY (WATER)
OHIO RIVER	5140101	FLOYD	INH4_01	OHIO RIVER - NEW ALBANY, IN TO MILL CREEK CUTOFF (KY)	E. COLI
OHIO RIVER	5140101	HARRISON	INH4_02	OHIO RIVER - MILL CREEK CUTOFF (KY) TO SUGAR GROVE, IN	DIOXIN (WATER)
OHIO RIVER	5140101	HARRISON	INH4_02	OHIO RIVER - MILL CREEK CUTOFF (KY) TO SUGAR GROVE, IN	E. COLI
OHIO RIVER	5140101	HARRISON	INH4_02	OHIO RIVER - MILL CREEK CUTOFF (KY) TO SUGAR GROVE, IN	PCBS (WATER)
OHIO RIVER	5140101	HARRISON	INH4_02	OHIO RIVER - MILL CREEK CUTOFF (KY) TO SUGAR GROVE, IN	TOTAL MERCURY (WATER)
OHIO RIVER	5140101	HARRISON	INH4_03	OHIO RIVER - SUGAR GROVE, IN TO MEADOW	E. COLI

				LAWN, KY	
OHIO RIVER	5140101	HARRISON	INH4_03	OHIO RIVER - SUGAR GROVE, IN TO MEADOW LAWN, KY	DIOXIN (WATER)
OHIO RIVER	5140101	HARRISON	INH4_03	OHIO RIVER - SUGAR GROVE, IN TO MEADOW LAWN, KY	PCBS (WATER)
OHIO RIVER	5140101	HARRISON	INH4_03	OHIO RIVER - SUGAR GROVE, IN TO MEADOW LAWN, KY	TOTAL MERCURY (WATER)
OHIO RIVER	5140101	HARRISON	INH4_04	OHIO RIVER - MEADOW LAWN, KY TO SALT RIVER (KY)	DIOXIN (WATER)
OHIO RIVER	5140101	HARRISON	INH4_04	OHIO RIVER - MEADOW LAWN, KY TO SALT RIVER (KY)	E. COLI
OHIO RIVER	5140101	HARRISON	INH4_04	OHIO RIVER - MEADOW LAWN, KY TO SALT RIVER (KY)	PCBS (WATER)
OHIO RIVER	5140101	HARRISON	INH4_05	OHIO RIVER - SALT RIVER (KY) TO MOSQUITO CREEK (IN)	PCBS (WATER)
OHIO RIVER	5140101	HARRISON	INH4_05	OHIO RIVER - SALT RIVER (KY) TO MOSQUITO CREEK (IN)	E. COLI
OHIO RIVER	5140101	HARRISON	INH4_05	OHIO RIVER - SALT RIVER (KY) TO MOSQUITO CREEK (IN)	DIOXIN (WATER)
OHIO RIVER	5140201	HARRISON	INH5_01	OHIO RIVER - MOSQITO CREEK (IN) TO DOE RUN (KY)	E. COLI
OHIO RIVER	5140201	HARRISON	INH5_01	OHIO RIVER - MOSQITO CREEK (IN) TO DOE RUN (KY)	PCBS (WATER)
OHIO RIVER	5140201	HARRISON	INH5_01	OHIO RIVER - MOSQITO CREEK (IN) TO DOE RUN (KY)	DIOXIN (WATER)
OHIO RIVER	5140201	HARRISON	INH5_02	OHIO RIVER - DOE RUN (KY) TO BUCK CREEK (KY)	DIOXIN (WATER)
OHIO RIVER	5140201	HARRISON	INH5_02	OHIO RIVER - DOE RUN (KY) TO BUCK CREEK (KY)	E. COLI
OHIO RIVER	5140201	HARRISON	INH5_02	OHIO RIVER - DOE RUN (KY) TO BUCK CREEK (KY)	PCBS (WATER)
OHIO RIVER	5140201	HARRISON	INH5_03	OHIO RIVER - BUCK CREEK (KY) TO FRENCH CREEK (KY)	E. COLI
OHIO RIVER	5140201	HARRISON	INH5_03	OHIO RIVER - BUCK CREEK (KY) TO FRENCH CREEK (KY)	DIOXIN (WATER)
OHIO RIVER	5140201	HARRISON	INH5_03	OHIO RIVER - BUCK CREEK (KY) TO FRENCH CREEK (KY)	PCBS (WATER)
OHIO RIVER	5140201	HARRISON	INH5_04	OHIO RIVER - FRENCH CREEK (KY) TO NEW AMSTERDAM, IN	DIOXIN (WATER)
OHIO RIVER	5140201	HARRISON	INH5_04	OHIO RIVER - FRENCH CREEK (KY) TO NEW AMSTERDAM, IN	E. COLI
OHIO RIVER	5140201	HARRISON	INH5_04	OHIO RIVER - FRENCH CREEK (KY) TO NEW AMSTERDAM, IN	PCBS (WATER)
OHIO RIVER	5140201	HARRISON	INH5_05	OHIO RIVER - NEW AMSTERDAM, IN TO BLUE RIVER (IN)	PCBS (WATER)
OHIO RIVER	5140201	HARRISON	INH5_05	OHIO RIVER - NEW AMSTERDAM, IN TO BLUE RIVER (IN)	DIOXIN (WATER)
OHIO RIVER	5140201	HARRISON	INH5_05	OHIO RIVER - NEW	E. COLI

				AMSTERDAM, IN TO BLUE RIVER (IN)	
OHIO RIVER	5140201	CRAWFORD	INH5_06	OHIO RIVER - BLUE RIVER (IN) TO WOLF CREEK (KY)	DIOXIN (WATER)
OHIO RIVER	5140201	CRAWFORD	INH5_06	OHIO RIVER - BLUE RIVER (IN) TO WOLF CREEK (KY)	PCBS (WATER)
OHIO RIVER	5140201	CRAWFORD	INH5_06	OHIO RIVER - BLUE RIVER (IN) TO WOLF CREEK (KY)	E. COLI
OHIO RIVER	5140201	CRAWFORD	INH5_07	OHIO RIVER - WOLF CREEK (KY) TO LITTLE BLUE RIVER (IN)	DIOXIN (WATER)
OHIO RIVER	5140201	CRAWFORD	INH5_07	OHIO RIVER - WOLF CREEK (KY) TO LITTLE BLUE RIVER (IN)	E. COLI
OHIO RIVER	5140201	CRAWFORD	INH5_07	OHIO RIVER - WOLF CREEK (KY) TO LITTLE BLUE RIVER (IN)	PCBS (WATER)
OHIO RIVER	5140201	PERRY	INH5_08	OHIO RIVER - LITTLE BLUE RIVER (IN) TO SPRING CREEK (KY)	PCBS (WATER)
OHIO RIVER	5140201	PERRY	INH5_08	OHIO RIVER - LITTLE BLUE RIVER (IN) TO SPRING CREEK (KY)	E. COLI
OHIO RIVER	5140201	PERRY	INH5_08	OHIO RIVER - LITTLE BLUE RIVER (IN) TO SPRING CREEK (KY)	DIOXIN (WATER)
OHIO RIVER	5140201	PERRY	INH5_09	OHIO RIVER - SPRING CREEK (KY) TO OIL CREEK (IN)	DIOXIN (WATER)
OHIO RIVER	5140201	PERRY	INH5_09	OHIO RIVER - SPRING CREEK (KY) TO OIL CREEK (IN)	E. COLI
OHIO RIVER	5140201	PERRY	INH5_09	OHIO RIVER - SPRING CREEK (KY) TO OIL CREEK (IN)	PCBS (WATER)
OHIO RIVER	5140201	PERRY	INH5_10	OHIO RIVER - OIL CREEK (IN) TO YELLOW BANK CREEK (KY)	PCBS (WATER)
OHIO RIVER	5140201	PERRY	INH5_10	OHIO RIVER - OIL CREEK (IN) TO YELLOW BANK CREEK (KY)	DIOXIN (WATER)
OHIO RIVER	5140201	PERRY	INH5_10	OHIO RIVER - OIL CREEK (IN) TO YELLOW BANK CREEK (KY)	E. COLI
OHIO RIVER	5140201	PERRY	INH5_11	OHIO RIVER - YELLOW BANK CREEK (KY) TO SINKING CREEK (KY)	PCBS (WATER)
OHIO RIVER	5140201	PERRY	INH5_11	OHIO RIVER - YELLOW BANK CREEK (KY) TO SINKING CREEK (KY)	E. COLI
OHIO RIVER	5140201	PERRY	INH5_11	OHIO RIVER - YELLOW BANK CREEK (KY) TO SINKING CREEK (KY)	DIOXIN (WATER)
OHIO RIVER	5140201	PERRY	INH5_12	OHIO RIVER - SINKING CREEK (KY) TO BEAR CREEK (IN)	PCBS (WATER)
OHIO RIVER	5140201	PERRY	INH5_12	OHIO RIVER - SINKING CREEK (KY) TO BEAR CREEK (IN)	E. COLI
OHIO RIVER	5140201	PERRY	INH5_12	OHIO RIVER - SINKING CREEK (KY) TO BEAR CREEK (IN)	DIOXIN (WATER)
OHIO RIVER	5140201	PERRY	INH5_13	OHIO RIVER - BEAR CREEK (IN) TO CLOVER CREEK (KY)	PCBS (WATER)
OHIO RIVER	5140201	PERRY	INH5_13	OHIO RIVER - BEAR CREEK (IN) TO CLOVER CREEK (KY)	E. COLI

OHIO RIVER	5140201	PERRY	INH5_13	OHIO RIVER - BEAR CREEK (IN) TO CLOVER CREEK (KY)	DIOXIN (WATER)
OHIO RIVER	5140201	PERRY	INH5_14	OHIO RIVER - CLOVER CREEK (KY) TO DEER CREEK (IN)	PCBS (WATER)
OHIO RIVER	5140201	PERRY	INH5_14	OHIO RIVER - CLOVER CREEK (KY) TO DEER CREEK (IN)	E. COLI
OHIO RIVER	5140201	PERRY	INH5_14	OHIO RIVER - CLOVER CREEK (KY) TO DEER CREEK (IN)	DIOXIN (WATER)
OHIO RIVER	5140201	PERRY	INH5_15	OHIO RIVER - DEER CREEK (IN) TO CANNELTON LOCKS AND DAM	PCBS (WATER)
OHIO RIVER	5140201	PERRY	INH5_15	OHIO RIVER - DEER CREEK (IN) TO CANNELTON LOCKS AND DAM	E. COLI
OHIO RIVER	5140201	PERRY	INH5_15	OHIO RIVER - DEER CREEK (IN) TO CANNELTON LOCKS AND DAM	DIOXIN (WATER)
OHIO RIVER	5140201	PERRY	INH5_15	OHIO RIVER - DEER CREEK (IN) TO CANNELTON LOCKS AND DAM	TOTAL MERCURY (WATER)
OHIO RIVER	5140201	PERRY	INH5_16	OHIO RIVER - CANNELTON LOCKS AND DAM TO TELL CITY, IN	E. COLI
OHIO RIVER	5140201	PERRY	INH5_16	OHIO RIVER - CANNELTON LOCKS AND DAM TO TELL CITY, IN	PCBS (WATER)
OHIO RIVER	5140201	PERRY	INH5_16	OHIO RIVER - CANNELTON LOCKS AND DAM TO TELL CITY, IN	TOTAL MERCURY (WATER)
OHIO RIVER	5140201	PERRY	INH5_16	OHIO RIVER - CANNELTON LOCKS AND DAM TO TELL CITY, IN	DIOXIN (WATER)
OHIO RIVER	5140201	PERRY	INH6_01	OHIO RIVER - TELL CITY, IN TO ANDERSON RIVER (IN)	DIOXIN (WATER)
OHIO RIVER	5140201	PERRY	INH6_01	OHIO RIVER - TELL CITY, IN TO ANDERSON RIVER (IN)	E. COLI
OHIO RIVER	5140201	PERRY	INH6_01	OHIO RIVER - TELL CITY, IN TO ANDERSON RIVER (IN)	TOTAL MERCURY (WATER)
OHIO RIVER	5140201	PERRY	INH6_01	OHIO RIVER - TELL CITY, IN TO ANDERSON RIVER (IN)	PCBS (WATER)
OHIO RIVER	5140201	SPENCER	INH6_02	OHIO RIVER - ANDERSON RIVER (IN) TO CROOKED CREEK (IN)	TOTAL MERCURY (WATER)
OHIO RIVER	5140201	SPENCER	INH6_02	OHIO RIVER - ANDERSON RIVER (IN) TO CROOKED CREEK (IN)	DIOXIN (WATER)
OHIO RIVER	5140201	SPENCER	INH6_02	OHIO RIVER - ANDERSON RIVER (IN) TO CROOKED CREEK (IN)	E. COLI
OHIO RIVER	5140201	SPENCER	INH6_02	OHIO RIVER - ANDERSON RIVER (IN) TO CROOKED CREEK (IN)	PCBS (WATER)
OHIO RIVER	5140201	SPENCER	INH6_03	OHIO RIVER - CROOKED CREEK (IN) TO YELLOW CREEK (KY) NEAR LE	E. COLI
OHIO RIVER	5140201	SPENCER	INH6_03	OHIO RIVER - CROOKED	DIOXIN

				CREEK (IN) TO YELLOW CREEK (KY) NEAR LE	(WATER)
OHIO RIVER	5140201	SPENCER	INH6_03	OHIO RIVER - CROOKED CREEK (IN) TO YELLOW CREEK (KY) NEAR LE	PCBS (WATER)
OHIO RIVER	5140201	SPENCER	INH6_03	OHIO RIVER - CROOKED CREEK (IN) TO YELLOW CREEK (KY) NEAR LE	TOTAL MERCURY (WATER)
OHIO RIVER	5140201	SPENCER	INH6_04	OHIO RIVER - YELLOW CREEK (KY) NEAR LEWISPORT, KY TO GRANDVI	TOTAL MERCURY (WATER)
OHIO RIVER	5140201	SPENCER	INH6_04	OHIO RIVER - YELLOW CREEK (KY) NEAR LEWISPORT, KY TO GRANDVI	E. COLI
OHIO RIVER	5140201	SPENCER	INH6_04	OHIO RIVER - YELLOW CREEK (KY) NEAR LEWISPORT, KY TO GRANDVI	DIOXIN (WATER)
OHIO RIVER	5140201	SPENCER	INH6_04	OHIO RIVER - YELLOW CREEK (KY) NEAR LEWISPORT, KY TO GRANDVI	PCBS (WATER)
OHIO RIVER	5140201	SPENCER	INH6_05	OHIO RIVER - GRANDVIEW, IN TO ROCKPORT, IN	DIOXIN (WATER)
OHIO RIVER	5140201	SPENCER	INH6_05	OHIO RIVER - GRANDVIEW, IN TO ROCKPORT, IN	E. COLI
OHIO RIVER	5140201	SPENCER	INH6_05	OHIO RIVER - GRANDVIEW, IN TO ROCKPORT, IN	PCBS (WATER)
OHIO RIVER	5140201	SPENCER	INH6_05	OHIO RIVER - GRANDVIEW, IN TO ROCKPORT, IN	TOTAL MERCURY (WATER)
OHIO RIVER	5140201	SPENCER	INH6_06	OHIO RIVER - ROCKPORT, IN TO YELLOW CREEK (KY) NEAR OWNESBOR	E. COLI
OHIO RIVER	5140201	SPENCER	INH6_06	OHIO RIVER - ROCKPORT, IN TO YELLOW CREEK (KY) NEAR OWNESBOR	DIOXIN (WATER)
OHIO RIVER	5140201	SPENCER	INH6_06	OHIO RIVER - ROCKPORT, IN TO YELLOW CREEK (KY) NEAR OWNESBOR	PCBS (WATER)
OHIO RIVER	5140201	SPENCER	INH6_06	OHIO RIVER - ROCKPORT, IN TO YELLOW CREEK (KY) NEAR OWNESBOR	TOTAL MERCURY (WATER)
OHIO RIVER	5140201	SPENCER	INH6_07	OHIO RIVER - YELLOW CREEK (KY) TO CANEY CREEK (IN)	DIOXIN (WATER)
OHIO RIVER	5140201	SPENCER	INH6_07	OHIO RIVER - YELLOW CREEK (KY) TO CANEY CREEK (IN)	E. COLI
OHIO RIVER	5140201	SPENCER	INH6_07	OHIO RIVER - YELLOW CREEK (KY) TO CANEY CREEK (IN)	PCBS (WATER)
OHIO RIVER	5140201	SPENCER	INH6_07	OHIO RIVER - YELLOW CREEK (KY) TO CANEY CREEK (IN)	TOTAL MERCURY (WATER)
OHIO RIVER	5140201	SPENCER	INH6_08	OHIO RIVER - CANEY CREEK (IN) TO LITTLE PIGEON CREEK (IN)	PCBS (WATER)
OHIO RIVER	5140201	SPENCER	INH6_08	OHIO RIVER - CANEY CREEK (IN) TO LITTLE PIGEON CREEK (IN)	TOTAL MERCURY (WATER)
OHIO RIVER	5140201	SPENCER	INH6_08	OHIO RIVER - CANEY CREEK (IN) TO LITTLE	E. COLI

				PIGEON CREEK (IN)	
OHIO RIVER	5140201	SPENCER	INH6_08	OHIO RIVER - CANEY CREEK (IN) TO LITTLE PIGEON CREEK (IN)	DIOXIN (WATER)
OHIO RIVER	5140201	SPENCER	INH6_09	OHIO RIVER - LITTLE PIGEON CREEK (IN) TO FRENCH ISLANDS NOS	DIOXIN (WATER)
OHIO RIVER	5140201	SPENCER	INH6_09	OHIO RIVER - LITTLE PIGEON CREEK (IN) TO FRENCH ISLANDS NOS	E. COLI
OHIO RIVER	5140201	SPENCER	INH6_09	OHIO RIVER - LITTLE PIGEON CREEK (IN) TO FRENCH ISLANDS NOS	PCBS (WATER)
OHIO RIVER	5140201	SPENCER	INH6_09	OHIO RIVER - LITTLE PIGEON CREEK (IN) TO FRENCH ISLANDS NOS	TOTAL MERCURY (WATER)
OHIO RIVER	5140201	WARRICK	INH6_10	OHIO RIVER - FRENCH ISLANDS, NOS 1 AND 2 TO NEWBURGH LOCKS AND DAM	DIOXIN (WATER)
OHIO RIVER	5140201	WARRICK	INH6_10	OHIO RIVER - FRENCH ISLANDS, NOS 1 AND 2 TO NEWBURGH LOCKS AND DAM	E. COLI
OHIO RIVER	5140201	WARRICK	INH6_10	OHIO RIVER - FRENCH ISLANDS, NOS 1 AND 2 TO NEWBURGH LOCKS AND DAM	PCBS (WATER)
OHIO RIVER	5140201	WARRICK	INH6_10	OHIO RIVER - FRENCH ISLANDS, NOS 1 AND 2 TO NEWBURGH LOCKS AND DAM	TOTAL MERCURY (WATER)
OHIO RIVER	5140201	WARRICK	INH7_01	OHIO RIVER - NEWBURGH LOCKS AND DAM TO GREEN RIVER (KY)	DIOXIN (WATER)
OHIO RIVER	5140201	WARRICK	INH7_01	OHIO RIVER - NEWBURGH LOCKS AND DAM TO GREEN RIVER (KY)	E. COLI
OHIO RIVER	5140201	WARRICK	INH7_01	OHIO RIVER - NEWBURGH LOCKS AND DAM TO GREEN RIVER (KY)	PCBS (WATER)
OHIO RIVER	5140201	WARRICK	INH7_01	OHIO RIVER - NEWBURGH LOCKS AND DAM TO GREEN RIVER (KY)	TOTAL MERCURY (WATER)
OHIO RIVER	5140202	VANDERBURGH	INH8_01	OHIO RIVER - EVANSVILLE, IN (UPSTREAM) TO EVANSVILLE, IN (D	DIOXIN (WATER)
OHIO RIVER	5120202	VANDERBURGH	INH8_01	OHIO RIVER - EVANSVILLE, IN (UPSTREAM) TO EVANSVILLE, IN (D	TOTAL MERCURY (WATER)
OHIO RIVER	5140202	VANDERBURGH	INH8_01	OHIO RIVER - EVANSVILLE, IN (UPSTREAM) TO EVANSVILLE, IN (DOWNSTREAM)	E. COLI
OHIO RIVER	5140202	VANDERBURGH	INH8_01	OHIO RIVER - EVANSVILLE, IN (UPSTREAM) TO EVANSVILLE, IN (D	PCBS (WATER)
OHIO RIVER	5140202	VANDERBURGH	INH8_02	OHIO RIVER - EVANSVILLE, IN (DOWNSTREAM) TO HENDERSON, KY	PCBS (WATER)
OHIO RIVER	5140202	VANDERBURGH	INH8_02	OHIO RIVER - EVANSVILLE, IN (DOWNSTREAM) TO HENDERSON, KY	TOTAL MERCURY (WATER)

OHIO RIVER	5140202	VANDERBURGH	INH8_02	OHIO RIVER - EVANSVILLE, IN (DOWNSTREAM) TO HENDERSON, KY	E. COLI
OHIO RIVER	5140202	VANDERBURGH	INH8_02	OHIO RIVER - EVANSVILLE, IN (DOWNSTREAM) TO HENDERSON, KY	DIOXIN (WATER)
OHIO RIVER	5140202	VANDERBURGH	INH8_03	OHIO RIVER - HENDERSON, KY TO CANOE CREEK (KY)	TOTAL MERCURY (WATER)
OHIO RIVER	5140202	VANDERBURGH	INH8_03	OHIO RIVER - HENDERSON, KY TO CANOE CREEK (KY)	PCBS (WATER)
OHIO RIVER	5140202	VANDERBURGH	INH8_03	OHIO RIVER - HENDERSON, KY TO CANOE CREEK (KY)	E. COLI
OHIO RIVER	5140202	VANDERBURGH	INH8_03	OHIO RIVER - HENDERSON, KY TO CANOE CREEK (KY)	DIOXIN (WATER)
OHIO RIVER	5140202	VANDERBURGH	INH8_04	OHIO RIVER - CANOE CREEK (KY) TO BAYOU CREEK (IN)	TOTAL MERCURY (WATER)
OHIO RIVER	5140202	VANDERBURGH	INH8_04	OHIO RIVER - CANOE CREEK (KY) TO BAYOU CREEK (IN)	E. COLI
OHIO RIVER	5140202	VANDERBURGH	INH8_04	OHIO RIVER - CANOE CREEK (KY) TO BAYOU CREEK (IN)	DIOXIN (WATER)
OHIO RIVER	5140202	VANDERBURGH	INH8_04	OHIO RIVER - CANOE CREEK (KY) TO BAYOU CREEK (IN)	PCBS (WATER)
OHIO RIVER	5140202	POSEY	INH8_05	OHIO RIVER - BAYOU CREEK (IN) TO DS END OF OHIO RIVER CHANNE	E. COLI
OHIO RIVER	5140202	POSEY	INH8_05	OHIO RIVER - BAYOU CREEK (IN) TO DS END OF OHIO RIVER CHANNE	DIOXIN (WATER)
OHIO RIVER	5140202	POSEY	INH8_05	OHIO RIVER - BAYOU CREEK (IN) TO DS END OF OHIO RIVER CHANNE	PCBS (WATER)
OHIO RIVER	5140202	POSEY	INH8_05	OHIO RIVER - BAYOU CREEK (IN) TO DS END OF OHIO RIVER CHANNE	TOTAL MERCURY (WATER)
OHIO RIVER	5140202	POSEY	INH8_06	OHIO RIVER - OHIO RIVER CHANNEL SOUTH OF DIAMOND ISLAND	TOTAL MERCURY (WATER)
OHIO RIVER	5140202	POSEY	INH8_06	OHIO RIVER - OHIO RIVER CHANNEL SOUTH OF DIAMOND ISLAND	PCBS (WATER)
OHIO RIVER	5140202	POSEY	INH8_06	OHIO RIVER - OHIO RIVER CHANNEL SOUTH OF DIAMOND ISLAND	E. COLI
OHIO RIVER	5140202	POSEY	INH8_06	OHIO RIVER - OHIO RIVER CHANNEL SOUTH OF DIAMOND ISLAND	DIOXIN (WATER)
OHIO RIVER	5140202	POSEY	INH8_07	OHIO RIVER - DS END OF DIAMOND ISLAND TO MOUNT VERNON, IN	TOTAL MERCURY (WATER)
OHIO RIVER	5140202	POSEY	INH8_07	OHIO RIVER - DS END OF DIAMOND ISLAND TO MOUNT VERNON, IN	PCBS (WATER)
OHIO RIVER	5140202	POSEY	INH8_07	OHIO RIVER - DS END OF DIAMOND ISLAND TO MOUNT VERNON, IN	E. COLI
OHIO RIVER	5140202	POSEY	INH8_07	OHIO RIVER - DS END OF DIAMOND ISLAND TO MOUNT VERNON, IN	DIOXIN (WATER)
OHIO RIVER	5140202	POSEY	INH8_08	OHIO RIVER - MOUNT VERNON, IN TO DS END OF OHIO RIVER CHANNE	DIOXIN (WATER)

OHIO RIVER	5140202	POSEY	INH8_08	OHIO RIVER - MOUNT VERNON, IN TO DS END OF OHIO RIVER CHANNE	E. COLI
OHIO RIVER	5140202	POSEY	INH8_08	OHIO RIVER - MOUNT VERNON, IN TO DS END OF OHIO RIVER CHANNE	PCBS (WATER)
OHIO RIVER	5140202	POSEY	INH8_08	OHIO RIVER - MOUNT VERNON, IN TO DS END OF OHIO RIVER CHANNE	TOTAL MERCURY (WATER)
OHIO RIVER	5140202	POSEY	INH8_09	OHIO RIVER CHANNEL EAST OF SLIM ISLAND	TOTAL MERCURY (WATER)
OHIO RIVER	5140202	POSEY	INH8_09	OHIO RIVER CHANNEL EAST OF SLIM ISLAND	PCBS (WATER)
OHIO RIVER	5140202	POSEY	INH8_09	OHIO RIVER CHANNEL EAST OF SLIM ISLAND	E. COLI
OHIO RIVER	5140202	POSEY	INH8_09	OHIO RIVER CHANNEL EAST OF SLIM ISLAND	DIOXIN (WATER)
OHIO RIVER	5140202	POSEY	INH8_10	OHIO RIVER - DS END OF SLIM ISLAND TO HOVEY LAKE DRAIN (IN)	PCBS (WATER)
OHIO RIVER	5140202	POSEY	INH8_10	OHIO RIVER - DS END OF SLIM ISLAND TO HOVEY LAKE DRAIN (IN)	E. COLI
OHIO RIVER	5140202	POSEY	INH8_10	OHIO RIVER - DS END OF SLIM ISLAND TO HOVEY LAKE DRAIN (IN)	DIOXIN (WATER)
OHIO RIVER	5140202	POSEY	INH8_10	OHIO RIVER - DS END OF SLIM ISLAND TO HOVEY LAKE DRAIN (IN)	TOTAL MERCURY (WATER)
OHIO RIVER	5140202	POSEY	INH8_11	OHIO RIVER - HOVEY LAKE DRAIN (IN) TO LOST CREEK (JOHN T. MY	PCBS (WATER)
OHIO RIVER	5140202	POSEY	INH8_11	OHIO RIVER - HOVEY LAKE DRAIN (IN) TO LOST CREEK (JOHN T. MY	DIOXIN (WATER)
OHIO RIVER	5140202	POSEY	INH8_12	OHIO RIVER - LOST CREEK (KY) TO UNIONTOWN (JOHN T. MYERS) LO	PCBS (WATER)
OHIO RIVER	5140202	POSEY	INH8_12	OHIO RIVER - LOST CREEK (KY) TO UNIONTOWN (JOHN T. MYERS) LO	DIOXIN (WATER)
OHIO RIVER	5120202	POSEY	INH9_01	OHIO RIVER - UNIONTOWN (JOHN T. MYERS) LOCKS AND DAM TO WABA	PCBS (WATER)
OHIO RIVER	5140202	POSEY	INH9_01	OHIO RIVER - UNIONTOWN (JOHN T. MYERS) LOCKS AND DAM TO WABASH RIVER	E. COLI
OHIO RIVER	5140202	POSEY	INH9_01	OHIO RIVER - UNIONTOWN (JOHN T. MYERS) LOCKS AND DAM TO WABA	DIOXIN (WATER)
GREAT LAKES	40500010801	STEUBEN	INJ0181_T1001	BIG OTTER LAKE INLET	IMPAIRED BIOTIC COMMUNITIES
GREAT LAKES	40500010801	STEUBEN	INJ0181_T1004	WALTERS LAKE INLET	IMPAIRED BIOTIC COMMUNITIES
GREAT LAKES	40500010801	STEUBEN	INJ0181_T1007	MARSH LAKE OUTLET	IMPAIRED BIOTIC COMMUNITIES
GREAT LAKES	40500010801	STEUBEN	INJ0181_T1008	GREEN LAKE OUTLET	IMPAIRED BIOTIC COMMUNITIES
GREAT LAKES	40500010801	STEUBEN	INJ0181_T1018	FOLLETTE CREEK	IMPAIRED BIOTIC

					COMMUNITIES
GREAT LAKES	40500010804	STEUBEN	INJ0184_02	CROOKED CREEK	E. COLI
GREAT LAKES	40500010804	STEUBEN	INJ0184_03	CROOKED CREEK	E. COLI
GREAT LAKES	40500010804	STEUBEN	INJ0185_03	FAWN RIVER	E. COLI
GREAT LAKES	40500011001	STEUBEN	INJ01A1_T1003	COLE DITCH	E. COLI
GREAT LAKES	40500011002	STEUBEN	INJ01A2_02	PIGEON CREEK	IMPAIRED BIOTIC COMMUNITIES
GREAT LAKES	40500011002	STEUBEN	INJ01A2_03	PIGEON CREEK	IMPAIRED BIOTIC COMMUNITIES
GREAT LAKES	40500011002	STEUBEN	INJ01A2_04	PIGEON CREEK	IMPAIRED BIOTIC COMMUNITIES
GREAT LAKES	40500011002	STEUBEN	INJ01A2_T1005	JOHNSON DITCH	E. COLI
GREAT LAKES	40500011002	STEUBEN	INJ01A2_T1005A	JOHNSON DITCH	E. COLI
GREAT LAKES	40500011002	STEUBEN	INJ01A2_T1006	MUD CREEK	CHLORIDE
GREAT LAKES	40500011002	STEUBEN	INJ01A2_T1007	MUD CREEK	CHLORIDE
GREAT LAKES	40500011003	STEUBEN	INJ01A3_02	PIGEON CREEK	IMPAIRED BIOTIC COMMUNITIES
GREAT LAKES	40500011003	STEUBEN	INJ01A3_03	PIGEON CREEK	IMPAIRED BIOTIC COMMUNITIES
GREAT LAKES	40500011003	STEUBEN	INJ01A3_04	PIGEON CREEK	IMPAIRED BIOTIC COMMUNITIES
GREAT LAKES	40500011003	STEUBEN	INJ01A3_05	PIGEON CREEK	IMPAIRED BIOTIC COMMUNITIES
GREAT LAKES	40500011003	STEUBEN	INJ01A3_T1003	PIGEON CREEK - UNNAMED TRIBUTARY	IMPAIRED BIOTIC COMMUNITIES
GREAT LAKES	40500011003	STEUBEN	INJ01A3_T1004	JOHNSON DITCH	IMPAIRED BIOTIC COMMUNITIES
GREAT LAKES	40500011003	STEUBEN	INJ01A3_T1005	JOHNSON DITCH - UNNAMED TRIBUTARY	IMPAIRED BIOTIC COMMUNITIES
GREAT LAKES	40500011003	STEUBEN	INJ01A3_T1007	PIGEON CREEK - UNNAMED TRIBUTARY	E. COLI
GREAT LAKES	40500011003	STEUBEN	INJ01A3_T1007	PIGEON CREEK - UNNAMED TRIBUTARY	IMPAIRED BIOTIC COMMUNITIES
GREAT LAKES	40500011003	STEUBEN	INJ01A3_T1008	MESERVE LAKE INLET	E. COLI
GREAT LAKES	40500011003	STEUBEN	INJ01A3_T1008	MESERVE LAKE INLET	IMPAIRED BIOTIC COMMUNITIES
GREAT LAKES	40500011003	STEUBEN	INJ01A3_T1009	PIGEON CREEK - UNNAMED TRIBUTARY	IMPAIRED BIOTIC COMMUNITIES
GREAT LAKES	40500011003	STEUBEN	INJ01A3_T1009	PIGEON CREEK - UNNAMED TRIBUTARY	E. COLI
GREAT LAKES	40500011003	STEUBEN	INJ01A3_T1010	LONG LAKE INLET	IMPAIRED BIOTIC COMMUNITIES
GREAT LAKES	40500011004	STEUBEN	INJ01A4_01	SMATHERS DITCH	DISSOLVED OXYGEN
GREAT LAKES	40500011004	STEUBEN	INJ01A4_01	SMATHERS DITCH	E. COLI
GREAT LAKES	40500011004	STEUBEN	INJ01A4_01	SMATHERS DITCH	IMPAIRED BIOTIC COMMUNITIES
GREAT LAKES	40500011004	STEUBEN	INJ01A4_02	TURKEY CREEK	DISSOLVED OXYGEN
GREAT LAKES	40500011004	STEUBEN	INJ01A4_02	TURKEY CREEK	IMPAIRED BIOTIC COMMUNITIES
GREAT LAKES	40500011004	STEUBEN	INJ01A4_T1001	CONRAD DITCH	IMPAIRED

					BIOTIC COMMUNITIES
GREAT LAKES	40500011004	STEUBEN	INJ01A4_T1001	CONRAD DITCH	E. COLI
GREAT LAKES	40500011004	STEUBEN	INJ01A4_T1001	CONRAD DITCH	DISSOLVED OXYGEN
GREAT LAKES	40500011004	STEUBEN	INJ01A4_T1002	INLET TO LITTLE TURKEY LAKE	IMPAIRED BIOTIC COMMUNITIES
GREAT LAKES	40500011004	STEUBEN	INJ01A4_T1002	INLET TO LITTLE TURKEY LAKE	E. COLI
GREAT LAKES	40500011004	STEUBEN	INJ01A4_T1002	INLET TO LITTLE TURKEY LAKE	DISSOLVED OXYGEN
GREAT LAKES	40500011004	STEUBEN	INJ01A4_T1003	TURKEY CREEK - UNNAMED TRIBUTARY	DISSOLVED OXYGEN
GREAT LAKES	40500011004	STEUBEN	INJ01A4_T1003	TURKEY CREEK - UNNAMED TRIBUTARY	IMPAIRED BIOTIC COMMUNITIES
GREAT LAKES	40500011004	STEUBEN	INJ01A4_T1005	DEETZ DITCH	IMPAIRED BIOTIC COMMUNITIES
GREAT LAKES	40500011004	STEUBEN	INJ01A4_T1005	DEETZ DITCH	DISSOLVED OXYGEN
GREAT LAKES	40500011007	STEUBEN	INJ01A7_T1004	LAKE ARROWHEAD INLET	IMPAIRED BIOTIC COMMUNITIES
GREAT LAKES	40500011007	STEUBEN	INJ01A7_T1005	LAKE ARROWHEAD INLET	IMPAIRED BIOTIC COMMUNITIES
GREAT LAKES	40500011007	STEUBEN	INJ01A7_T1006	LAKE ARROWHEAD INLET	IMPAIRED BIOTIC COMMUNITIES
GREAT LAKES	40500011007	STEUBEN	INJ01A7_T1007	OTTER LAKE INLET	IMPAIRED BIOTIC COMMUNITIES
GREAT LAKES	40500011008	LAGRANGE	INJ01A8_T1002	INLET TO MUD LAKE	IMPAIRED BIOTIC COMMUNITIES
GREAT LAKES	40500011008	LAGRANGE	INJ01A8_T1003	MUD LAKE INLET - UNNAMED TRIBUTARY	DISSOLVED OXYGEN
GREAT LAKES	40500011008	LAGRANGE	INJ01A8_T1010	LITTLE TURKEY LAKE INLET	DISSOLVED OXYGEN
GREAT LAKES	40500011008	LAGRANGE	INJ01A8_T1010	LITTLE TURKEY LAKE INLET	IMPAIRED BIOTIC COMMUNITIES
GREAT LAKES	40500011009	LAGRANGE	INJ01A9_02	PIGEON CREEK	IMPAIRED BIOTIC COMMUNITIES
GREAT LAKES	40500011009	LAGRANGE	INJ01A9_03	PIGEON CREEK	IMPAIRED BIOTIC COMMUNITIES
GREAT LAKES	40500011009	LAGRANGE	INJ01A9_04	PIGEON CREEK	IMPAIRED BIOTIC COMMUNITIES
GREAT LAKES	40500011009	LAGRANGE	INJ01A9_T1001	PIGEON CREEK - UNNAMED TRIBUTARY	E. COLI
GREAT LAKES	40500011009	LAGRANGE	INJ01A9_T1001A	PIGEON CREEK - UNNAMED TRIBUTARY	E. COLI
GREAT LAKES	40500011009	LAGRANGE	INJ01A9_T1002	PIGEON CREEK - UNNAMED TRIBUTARY	IMPAIRED BIOTIC COMMUNITIES
GREAT LAKES	40500011009	LAGRANGE	INJ01A9_T1003	PIGEON CREEK - UNNAMED TRIBUTARY	IMPAIRED BIOTIC COMMUNITIES
GREAT LAKES	40500011010	LAGRANGE	INJ01AA_04	PIGEON CREEK	E. COLI
GREAT LAKES	40500011101	LAGRANGE	INJ01B1_03	FLY CREEK, EAST	DISSOLVED OXYGEN
GREAT LAKES	40500011101	LAGRANGE	INJ01B1_03	FLY CREEK, EAST	E. COLI
GREAT LAKES	40500011101	LAGRANGE	INJ01B1_03	FLY CREEK, EAST	IMPAIRED BIOTIC

					COMMUNITIES
GREAT LAKES	40500011101	LAGRANGE	INJ01B1_04	FLY CREEK, EAST	E. COLI
GREAT LAKES	40500011101	LAGRANGE	INJ01B1_04	FLY CREEK, EAST	IMPAIRED BIOTIC COMMUNITIES
GREAT LAKES	40500011101	LAGRANGE	INJ01B1_04	FLY CREEK, EAST	DISSOLVED OXYGEN
GREAT LAKES	40500011101	LAGRANGE	INJ01B1_05	FLY CREEK, EAST	IMPAIRED BIOTIC COMMUNITIES
GREAT LAKES	40500011101	LAGRANGE	INJ01B1_05	FLY CREEK, EAST	DISSOLVED OXYGEN
GREAT LAKES	40500011101	LAGRANGE	INJ01B1_06	FLY CREEK, EAST	DISSOLVED OXYGEN
GREAT LAKES	40500011101	LAGRANGE	INJ01B1_06	FLY CREEK, EAST	E. COLI
GREAT LAKES	40500011101	LAGRANGE	INJ01B1_06	FLY CREEK, EAST	IMPAIRED BIOTIC COMMUNITIES
GREAT LAKES	40500011101	LAGRANGE	INJ01B1_T1001	ROYER LAKE INLET	IMPAIRED BIOTIC COMMUNITIES
GREAT LAKES	40500011101	LAGRANGE	INJ01B1_T1001	ROYER LAKE INLET	E. COLI
GREAT LAKES	40500011101	LAGRANGE	INJ01B1_T1001	ROYER LAKE INLET	DISSOLVED OXYGEN
GREAT LAKES	40500011101	LAGRANGE	INJ01B1_T1002	ROYER LAKE INLET	IMPAIRED BIOTIC COMMUNITIES
GREAT LAKES	40500011101	LAGRANGE	INJ01B1_T1002	ROYER LAKE INLET	E. COLI
GREAT LAKES	40500011101	LAGRANGE	INJ01B1_T1002	ROYER LAKE INLET	DISSOLVED OXYGEN
GREAT LAKES	40500011101	LAGRANGE	INJ01B1_T1003	FISH LAKE INLET	IMPAIRED BIOTIC COMMUNITIES
GREAT LAKES	40500011101	LAGRANGE	INJ01B1_T1003	FISH LAKE INLET	E. COLI
GREAT LAKES	40500011101	LAGRANGE	INJ01B1_T1003	FISH LAKE INLET	DISSOLVED OXYGEN
GREAT LAKES	40500011101	LAGRANGE	INJ01B1_T1004	STONER DITCH	IMPAIRED BIOTIC COMMUNITIES
GREAT LAKES	40500011101	LAGRANGE	INJ01B1_T1004	STONER DITCH	DISSOLVED OXYGEN
GREAT LAKES	40500011102	LAGRANGE	INJ01B2_04	FLY CREEK	DISSOLVED OXYGEN
GREAT LAKES	40500011102	LAGRANGE	INJ01B2_07	FLY CREEK	DISSOLVED OXYGEN
GREAT LAKES	40500011102	LAGRANGE	INJ01B2_T1001	FLY CREEK	DISSOLVED OXYGEN
GREAT LAKES	40500011103	LAGRANGE	INJ01B3_01	PIGEON RIVER	IMPAIRED BIOTIC COMMUNITIES
GREAT LAKES	40500011103	LAGRANGE	INJ01B3_03	PIGEON RIVER	IMPAIRED BIOTIC COMMUNITIES
GREAT LAKES	40500011103	LAGRANGE	INJ01B3_T1008	CLINE LAKE INLET	E. COLI
GREAT LAKES	40500011103	LAGRANGE	INJ01B3_T1008A	WEIR LAKE INLET	E. COLI
GREAT LAKES	40500011102	LAGRANGE	INJ01B4_T1005	FLY CREEK	DISSOLVED OXYGEN
GREAT LAKES	40500011105	LAGRANGE	INJ01B5_02	PAGE DITCH	IMPAIRED BIOTIC COMMUNITIES
GREAT LAKES	40500011105	LAGRANGE	INJ01B5_03	PAGE DITCH	IMPAIRED BIOTIC COMMUNITIES
GREAT LAKES	40500011105	LAGRANGE	INJ01B5_04	PAGE DITCH	IMPAIRED BIOTIC COMMUNITIES
GREAT LAKES	40500011105	LAGRANGE	INJ01B5_T1002	PAGE DITCH - UNNAMED TRIBUTARY	IMPAIRED BIOTIC

					COMMUNITIES
GREAT LAKES	40500011105	LAGRANGE	INJ01B5_T1003	TRUSDALE DITCH	IMPAIRED BIOTIC COMMUNITIES
GREAT LAKES	40500011105	LAGRANGE	INJ01B5_T1005	COTTON LAKE DITCH	IMPAIRED BIOTIC COMMUNITIES
GREAT LAKES	40500011105	LAGRANGE	INJ01B5_T1005	COTTON LAKE DITCH	E. COLI
GREAT LAKES	40500011106	LAGRANGE	INJ01B6_05	PIGEON RIVER	PCBS (FISH TISSUE)
GREAT LAKES	40500011106	LAGRANGE	INJ01B6_06	PIGEON RIVER	PCBS (FISH TISSUE)
GREAT LAKES	40500011106	LAGRANGE	INJ01B6_07	PIGEON RIVER	PCBS (FISH TISSUE)
GREAT LAKES	40500011106	LAGRANGE	INJ01B6_T1002	VAN NATTA DITCH	PCBS (FISH TISSUE)
GREAT LAKES	40500011106	LAGRANGE	INJ01B6_T1005	SCOTT MILLPOND INLET	PCBS (FISH TISSUE)
GREAT LAKES	40500011107	LAGRANGE	INJ01B7_01	PIGEON RIVER	IMPAIRED BIOTIC COMMUNITIES
GREAT LAKES	40500011107	LAGRANGE	INJ01B7_01	PIGEON RIVER	E. COLI
GREAT LAKES	40500011107	ELKHART	INJ01B7_T1001A	FETCH DITCH - UNNAMED TRIBUTARY	E. COLI
GREAT LAKES	40500011107	ELKHART	INJ01B7_T1001A	FETCH DITCH - UNNAMED TRIBUTARY	IMPAIRED BIOTIC COMMUNITIES
GREAT LAKES	40500011107	LAGRANGE	INJ01B7_T1001B	FETCH DITCH	IMPAIRED BIOTIC COMMUNITIES
GREAT LAKES	40500011107	LAGRANGE	INJ01B7_T1001B	FETCH DITCH	E. COLI
GREAT LAKES	40500011107	LAGRANGE	INJ01B7_T1002	FETCH DITCH	IMPAIRED BIOTIC COMMUNITIES
GREAT LAKES	40500011107	LAGRANGE	INJ01B7_T1003	FETCH DITCH	IMPAIRED BIOTIC COMMUNITIES
GREAT LAKES	40500011201	LAGRANGE	INJ01C1_T1005	EMMA LAKE INLET	IMPAIRED BIOTIC COMMUNITIES
GREAT LAKES	40500011201	LAGRANGE	INJ01C1_T1005	EMMA LAKE INLET	AMMONIA
GREAT LAKES	40500011201	LAGRANGE	INJ01C2_T1002	LITTLE ELKHART RIVER - UNNAMED TRIBUTARY	DISSOLVED OXYGEN
GREAT LAKES	40500011201	LAGRANGE	INJ01C2_T1002	LITTLE ELKHART RIVER - UNNAMED TRIBUTARY	E. COLI
GREAT LAKES	40500011201	LAGRANGE	INJ01C2_T1002	LITTLE ELKHART RIVER - UNNAMED TRIBUTARY	IMPAIRED BIOTIC COMMUNITIES
GREAT LAKES	40500011201	LAGRANGE	INJ01C2_T1003A	LITTLE ELKHART RIVER - UNNAMED TRIBUTARY	DISSOLVED OXYGEN
GREAT LAKES	40500011201	LAGRANGE	INJ01C2_T1003A	LITTLE ELKHART RIVER - UNNAMED TRIBUTARY	IMPAIRED BIOTIC COMMUNITIES
GREAT LAKES	40500011201	LAGRANGE	INJ01C2_T1003A	LITTLE ELKHART RIVER - UNNAMED TRIBUTARY	E. COLI
GREAT LAKES	40500011204	LAGRANGE	INJ01C4_05	LITTLE ELKHART RIVER	E. COLI
GREAT LAKES	40500011204	ELKHART	INJ01C4_06	LITTLE ELKHART RIVER	E. COLI
GREAT LAKES	40500011204	ELKHART	INJ01C4_07	LITTLE ELKHART RIVER	E. COLI
GREAT LAKES	40500011204	ELKHART	INJ01C4_08	LITTLE ELKHART RIVER	E. COLI
GREAT LAKES	40500011204	ELKHART	INJ01C4_09	LITTLE ELKHART RIVER	E. COLI
GREAT LAKES	40500011204	LAGRANGE	INJ01C4_T1008	HAARER DITCH	E. COLI
GREAT LAKES	40500011204	ELKHART	INJ01C4_T1009	LITTLE ELKHART RIVER - UNNAMED TRIBUTARY	E. COLI
GREAT LAKES	40500011204	ELKHART	INJ01C4_T1010	LITTLE ELKHART RIVER - UNNAMED TRIBUTARY	E. COLI
GREAT LAKES	40500011205	ELKHART	INJ01C5_04	LITTLE ELKHART RIVER	E. COLI

GREAT LAKES	40500011205	ELKHART	INJ01C5_04	LITTLE ELKHART RIVER	IMPAIRED BIOTIC COMMUNITIES
GREAT LAKES	40500011205	ELKHART	INJ01C5_05	LITTLE ELKHART RIVER	E. COLI
GREAT LAKES	40500011205	ELKHART	INJ01C5_05	LITTLE ELKHART RIVER	IMPAIRED BIOTIC COMMUNITIES
GREAT LAKES	40500011305	ELKHART	INJ01D5_01	ST. JOSEPH RIVER	PCBS (FISH TISSUE)
GREAT LAKES	40500011305	ELKHART	INJ01D5_01	ST. JOSEPH RIVER	IMPAIRED BIOTIC COMMUNITIES
GREAT LAKES	40500011403	ELKHART	INJ01E3_01	CHRISTINA CREEK	PCBS (FISH TISSUE)
GREAT LAKES	40500011505	NOBLE	INJ01F5_02	ELKHART RIVER, MIDDLE BRANCH	DISSOLVED OXYGEN
GREAT LAKES	40500011505	NOBLE	INJ01F5_02	ELKHART RIVER, MIDDLE BRANCH	E. COLI
GREAT LAKES	40500011505	NOBLE	INJ01F5_02	ELKHART RIVER, MIDDLE BRANCH	IMPAIRED BIOTIC COMMUNITIES
GREAT LAKES	40500011505	NOBLE	INJ01F5_03	ELKHART RIVER, MIDDLE BRANCH	E. COLI
GREAT LAKES	40500011505	NOBLE	INJ01F5_03	ELKHART RIVER, MIDDLE BRANCH	DISSOLVED OXYGEN
GREAT LAKES	40500011505	NOBLE	INJ01F5_03	ELKHART RIVER, MIDDLE BRANCH	IMPAIRED BIOTIC COMMUNITIES
GREAT LAKES	40500011506	NOBLE	INJ01F6_T1010	GRETZINGER DITCH	E. COLI
GREAT LAKES	40500011506	NOBLE	INJ01F6_T1010	GRETZINGER DITCH	IMPAIRED BIOTIC COMMUNITIES
GREAT LAKES	40500011506	NOBLE	INJ01F6_T1010A	GRETZINGER DITCH	E. COLI
GREAT LAKES	40500011506	NOBLE	INJ01F6_T1010A	GRETZINGER DITCH	IMPAIRED BIOTIC COMMUNITIES
GREAT LAKES	40500011507	NOBLE	INJ01F7_02	ELKHART RIVER, NORTH BRANCH	E. COLI
GREAT LAKES	40500011507	NOBLE	INJ01F7_03	ELKHART RIVER, NORTH BRANCH	E. COLI
GREAT LAKES	40500011507	NOBLE	INJ01F7_T1001	ELKHART RIVER, NORTH BRANCH - UNNAMED TRIBUTARY	E. COLI
GREAT LAKES	40500011507	NOBLE	INJ01F7_T1002	BOYD DITCH	E. COLI
GREAT LAKES	40500011602	NOBLE	INJ01G2_02	CARROL CREEK	E. COLI
GREAT LAKES	40500011602	NOBLE	INJ01G2_02	CARROL CREEK	IMPAIRED BIOTIC COMMUNITIES
GREAT LAKES	40500011602	NOBLE	INJ01G2_03	CARROL CREEK	E. COLI
GREAT LAKES	40500011602	NOBLE	INJ01G2_03	CARROL CREEK	IMPAIRED BIOTIC COMMUNITIES
GREAT LAKES	40500011602	NOBLE	INJ01G2_T1006	CUB LAKE INLET	E. COLI
GREAT LAKES	40500011602	NOBLE	INJ01G2_T1006	CUB LAKE INLET	IMPAIRED BIOTIC COMMUNITIES
GREAT LAKES	40500011602	NOBLE	INJ01G2_T1007	CARROL CREEK - UNNAMED TRIBUTARY	IMPAIRED BIOTIC COMMUNITIES
GREAT LAKES	40500011602	NOBLE	INJ01G2_T1007	CARROL CREEK - UNNAMED TRIBUTARY	E. COLI
GREAT LAKES	40500011602	NOBLE	INJ01G2_T1010	DEEP LAKE OUTLET	E. COLI
GREAT LAKES	40500011602	NOBLE	INJ01G2_T1010	DEEP LAKE OUTLET	IMPAIRED BIOTIC COMMUNITIES
GREAT LAKES	40500011602	NOBLE	INJ01G2_T1010A	DEEP LAKE INLET	E. COLI
GREAT LAKES	40500011602	NOBLE	INJ01G2_T1010A	DEEP LAKE INLET	IMPAIRED BIOTIC

					COMMUNITIES
GREAT LAKES	40500011603	NOBLE	INJ01G3_02	CROFT DITCH	E. COLI
GREAT LAKES	40500011603	NOBLE	INJ01G3_03	CROFT DITCH	E. COLI
GREAT LAKES	40500011603	NOBLE	INJ01G3_04	CROFT DITCH	E. COLI
GREAT LAKES	40500011603	NOBLE	INJ01G3_T1001	RIMMEL BRANCH	IMPAIRED BIOTIC COMMUNITIES
GREAT LAKES	40500011603	NOBLE	INJ01G3_T1001	RIMMEL BRANCH	E. COLI
GREAT LAKES	40500011604	NOBLE	INJ01G4_04	ELKHART RIVER, SOUTH BRANCH	IMPAIRED BIOTIC COMMUNITIES
GREAT LAKES	40500011604	NOBLE	INJ01G4_04	ELKHART RIVER, SOUTH BRANCH	E. COLI
GREAT LAKES	40500011604	NOBLE	INJ01G4_05	ELKHART RIVER, SOUTH BRANCH	E. COLI
GREAT LAKES	40500011604	NOBLE	INJ01G4_05	ELKHART RIVER, SOUTH BRANCH	IMPAIRED BIOTIC COMMUNITIES
GREAT LAKES	40500011605	NOBLE	INJ01G5_02	ELKHART RIVER, SOUTH BRANCH	E. COLI
GREAT LAKES	40500011605	NOBLE	INJ01G5_03	ELKHART RIVER, SOUTH BRANCH	E. COLI
GREAT LAKES	40500011605	NOBLE	INJ01G5_04	ELKHART RIVER, SOUTH BRANCH	E. COLI
GREAT LAKES	40500011605	NOBLE	INJ01G5_T1004	ELKHART RIVER, SOUTH BRANCH	E. COLI
GREAT LAKES	40500011704	KOSCIUSKO	INJ01H4_02	TURKEY CREEK	E. COLI
GREAT LAKES	40500011704	KOSCIUSKO	INJ01H4_03	TURKEY CREEK	E. COLI
GREAT LAKES	40500011704	KOSCIUSKO	INJ01H4_04	TURKEY CREEK	E. COLI
GREAT LAKES	40500011704	KOSCIUSKO	INJ01H4_T1003	HOOPINGARNER DITCH	E. COLI
GREAT LAKES	40500011704	KOSCIUSKO	INJ01H4_T1004	SKINNER DITCH	E. COLI
GREAT LAKES	40500011704	KOSCIUSKO	INJ01H4_T1005	SKINNER DITCH	E. COLI
GREAT LAKES	40500011704	ELKHART	INJ01H4_T1006	TURKEY CREEK - UNNAMED TRIBUTARY	E. COLI
GREAT LAKES	40500011705	KOSCIUSKO	INJ01H5_02	TURKEY CREEK	E. COLI
GREAT LAKES	40500011705	KOSCIUSKO	INJ01H5_02	TURKEY CREEK	IMPAIRED BIOTIC COMMUNITIES
GREAT LAKES	40500011705	KOSCIUSKO	INJ01H5_03	TURKEY CREEK	IMPAIRED BIOTIC COMMUNITIES
GREAT LAKES	40500011705	KOSCIUSKO	INJ01H5_03	TURKEY CREEK	E. COLI
GREAT LAKES	40500011706	ELKHART	INJ01H6_03	BERLIN COURT DITCH	NUTRIENTS
GREAT LAKES	40500011706	ELKHART	INJ01H6_03	BERLIN COURT DITCH	DISSOLVED OXYGEN
GREAT LAKES	40500011706	ELKHART	INJ01H6_03	BERLIN COURT DITCH	E. COLI
GREAT LAKES	40500011706	ELKHART	INJ01H6_04	BERLIN COURT DITCH (LTD)	DISSOLVED OXYGEN
GREAT LAKES	40500011706	ELKHART	INJ01H6_04	BERLIN COURT DITCH (LTD)	E. COLI
GREAT LAKES	40500011706	ELKHART	INJ01H6_04	BERLIN COURT DITCH (LTD)	NUTRIENTS
GREAT LAKES	40500011707	KOSCIUSKO	INJ01H7_05	TURKEY CREEK	E. COLI
GREAT LAKES	40500011707	KOSCIUSKO	INJ01H7_06	TURKEY CREEK	E. COLI
GREAT LAKES	40500011707	KOSCIUSKO	INJ01H7_07	TURKEY CREEK	E. COLI
GREAT LAKES	40500011707	KOSCIUSKO	INJ01H7_T1005	OMAR-NEFF DITCH	IMPAIRED BIOTIC COMMUNITIES
GREAT LAKES	40500011707	KOSCIUSKO	INJ01H7_T1005	OMAR-NEFF DITCH	E. COLI
GREAT LAKES	40500011708	ELKHART	INJ01H8_02	TURKEY CREEK	E. COLI
GREAT LAKES	40500011708	ELKHART	INJ01H8_03	TURKEY CREEK	E. COLI
GREAT LAKES	40500011708	ELKHART	INJ01H8_T1003	DAUSMAN DITCH	IMPAIRED BIOTIC COMMUNITIES

GREAT LAKES	40500011709	ELKHART	INJ01H9_02	TURKEY CREEK	E. COLI
GREAT LAKES	40500011709	ELKHART	INJ01H9_03	TURKEY CREEK	E. COLI
GREAT LAKES	40500011801	ELKHART	INJ01I1_01	STONY CREEK	E. COLI
GREAT LAKES	40500011801	ELKHART	INJ01I1_02	STONY CREEK	E. COLI
GREAT LAKES	40500011801	ELKHART	INJ01I1_T1001	MCALLISTER DITCH	E. COLI
GREAT LAKES	40500011801	ELKHART	INJ01I1_T1002	MCALLISTER DITCH - UNNAMED TRIBUTARY	E. COLI
GREAT LAKES	40500011801	ELKHART	INJ01I1_T1002A	FISH LAKE INLET	E. COLI
GREAT LAKES	40500011802	NOBLE	INJ01I2_01	ELKHART RIVER	E. COLI
GREAT LAKES	40500011802	NOBLE	INJ01I2_02	ELKHART RIVER	E. COLI
GREAT LAKES	40500011802	NOBLE	INJ01I2_03	ELKHART RIVER	E. COLI
GREAT LAKES	40500011802	NOBLE	INJ01I2_T1004	ELKHART RIVER - UNNAMED TRIBUTARY	E. COLI
GREAT LAKES	40500011803	NOBLE	INJ01I3_01	SOLOMON CREEK	E. COLI
GREAT LAKES	40500011803	NOBLE	INJ01I3_01	SOLOMON CREEK	IMPAIRED BIOTIC COMMUNITIES
GREAT LAKES	40500011803	NOBLE	INJ01I3_02	SOLOMON CREEK	IMPAIRED BIOTIC COMMUNITIES
GREAT LAKES	40500011803	NOBLE	INJ01I3_02	SOLOMON CREEK	E. COLI
GREAT LAKES	40500011803	NOBLE	INJ01I3_T1001	IDEN BRANCH	E. COLI
GREAT LAKES	40500011804	ELKHART	INJ01I4_02	SOLOMON CREEK	E. COLI
GREAT LAKES	40500011804	ELKHART	INJ01I4_03	SOLOMON CREEK	E. COLI
GREAT LAKES	40500011804	KOSCIUSKO	INJ01I4_T1005	CROMWELL DITCH	NUTRIENTS
GREAT LAKES	40500011804	KOSCIUSKO	INJ01I4_T1005	CROMWELL DITCH	CHLORIDE
GREAT LAKES	40500011804	KOSCIUSKO	INJ01I4_T1005	CROMWELL DITCH	DISSOLVED OXYGEN
GREAT LAKES	40500011804	KOSCIUSKO	INJ01I4_T1005	CROMWELL DITCH	E. COLI
GREAT LAKES	40500011804	KOSCIUSKO	INJ01I4_T1005	CROMWELL DITCH	IMPAIRED BIOTIC COMMUNITIES
GREAT LAKES	40500011804	KOSCIUSKO	INJ01I4_T1006	CROMWELL DITCH	E. COLI
GREAT LAKES	40500011804	KOSCIUSKO	INJ01I4_T1006	CROMWELL DITCH	IMPAIRED BIOTIC COMMUNITIES
GREAT LAKES	40500011804	KOSCIUSKO	INJ01I4_T1006	CROMWELL DITCH	NUTRIENTS
GREAT LAKES	40500011804	KOSCIUSKO	INJ01I4_T1006	CROMWELL DITCH	DISSOLVED OXYGEN
GREAT LAKES	40500011804	KOSCIUSKO	INJ01I4_T1006	CROMWELL DITCH	CHLORIDE
GREAT LAKES	40500011805	ELKHART	INJ01I5_01	ELKHART RIVER	E. COLI
GREAT LAKES	40500011805	ELKHART	INJ01I5_02	ELKHART RIVER	E. COLI
GREAT LAKES	40500011805	ELKHART	INJ01I5_03	ELKHART RIVER	E. COLI
GREAT LAKES	40500011805	ELKHART	INJ01I5_04	ELKHART RIVER	E. COLI
GREAT LAKES	40500011805	ELKHART	INJ01I5_T1001	LONG DITCH	E. COLI
GREAT LAKES	40500011805	ELKHART	INJ01I5_T1004	ELKHART RIVER HYDRAULIC CANAL	E. COLI
GREAT LAKES	40500011805	ELKHART	INJ01I5_T1006	ELKHART RIVER - UNNAMED TRIBUTARY	E. COLI
GREAT LAKES	40500011901	ELKHART	INJ01J1_04	ROCK RUN CREEK	E. COLI
GREAT LAKES	40500011901	ELKHART	INJ01J1_05	ROCK RUN CREEK	E. COLI
GREAT LAKES	40500011901	ELKHART	INJ01J1_T1005	ROCK RUN CREEK - UNNAMED TRIBUTARY	E. COLI
GREAT LAKES	40500011901	ELKHART	INJ01J1_T1006	ROCK RUN CREEK - UNNAMED TRIBUTARY	E. COLI
GREAT LAKES	40500011902	ELKHART	INJ01J2_06	ROCK RUN CREEK	E. COLI
GREAT LAKES	40500011902	ELKHART	INJ01J2_07	ROCK RUN CREEK	E. COLI
GREAT LAKES	40500011902	ELKHART	INJ01J2_08	ROCK RUN CREEK	E. COLI
GREAT LAKES	40500011902	ELKHART	INJ01J2_T1013	ROCK RUN CREEK - UNNAMED TRIBUTARY	E. COLI
GREAT LAKES	40500011902	ELKHART	INJ01J2_T1014	ROCK RUN CREEK - UNNAMED TRIBUTARY	E. COLI

GREAT LAKES	40500011904	ELKHART	INJ01J4_03	ELKHART RIVER	E. COLI
GREAT LAKES	40500011904	ELKHART	INJ01J4_03	ELKHART RIVER	PCBS (FISH TISSUE)
GREAT LAKES	40500011904	ELKHART	INJ01J4_04	ELKHART RIVER	E. COLI
GREAT LAKES	40500011904	ELKHART	INJ01J4_05	ELKHART RIVER	E. COLI
GREAT LAKES	40500011904	ELKHART	INJ01J4_09	ELKHART RIVER	E. COLI
GREAT LAKES	40500011904	ELKHART	INJ01J4_09	ELKHART RIVER	PCBS (FISH TISSUE)
GREAT LAKES	40500011904	ELKHART	INJ01J4_10	ELKHART RIVER	E. COLI
GREAT LAKES	40500011904	ELKHART	INJ01J4_10	ELKHART RIVER	PCBS (FISH TISSUE)
GREAT LAKES	40500011904	ELKHART	INJ01J4_T1005	ELKHART RIVER - UNNAMED TRIBUTARY	E. COLI
GREAT LAKES	40500011904	ELKHART	INJ01J4_T1006	ELKHART RIVER HYDRAULIC CANAL	E. COLI
GREAT LAKES	40500012001	ELKHART	INJ01K1_02	SAINT JOSEPH RIVER	PCBS (FISH TISSUE)
GREAT LAKES	40500012001	ELKHART	INJ01K1_03	SAINT JOSEPH RIVER	PCBS (FISH TISSUE)
GREAT LAKES	40500012002	ELKHART	INJ01K2_03	PINE CREEK	E. COLI
GREAT LAKES	40500012002	ELKHART	INJ01K2_04	PINE CREEK	E. COLI
GREAT LAKES	40500012002	ELKHART	INJ01K2_05	PINE CREEK	E. COLI
GREAT LAKES	40500012002	ELKHART	INJ01K2_T1005	NORTH BRANCH PINE CREEK	E. COLI
GREAT LAKES	40500012002	ELKHART	INJ01K2_T1006	SOUTH BRANCH PINE CREEK	E. COLI
GREAT LAKES	40500012002	ELKHART	INJ01K2_T1007	PINE CREEK - UNNAMED TRIBUTARY	E. COLI
GREAT LAKES	40500012002	ELKHART	INJ01K2_T1008	PINE CREEK - UNNAMED TRIBUTARY	E. COLI
GREAT LAKES	40500012002	ELKHART	INJ01K2_T1008A	PINE CREEK - UNNAMED TRIBUTARY	E. COLI
GREAT LAKES	40500012002	ELKHART	INJ01K2_T1009	INDIAN CREEK	E. COLI
GREAT LAKES	40500012002	ELKHART	INJ01K2_T1010	INDIAN CREEK	E. COLI
GREAT LAKES	40500012004	ELKHART	INJ01K4_04	SAINT JOSEPH RIVER	IMPAIRED BIOTIC COMMUNITIES
GREAT LAKES	40500012004	ELKHART	INJ01K4_04	SAINT JOSEPH RIVER	PCBS (FISH TISSUE)
GREAT LAKES	40500012004	ELKHART	INJ01K4_05	SAINT JOSEPH RIVER	IMPAIRED BIOTIC COMMUNITIES
GREAT LAKES	40500012004	ELKHART	INJ01K4_05	SAINT JOSEPH RIVER	PCBS (FISH TISSUE)
GREAT LAKES	40500012004	ELKHART	INJ01K4_06	SAINT JOSEPH RIVER	PCBS (FISH TISSUE)
GREAT LAKES	40500012004	ELKHART	INJ01K4_07	SAINT JOSEPH RIVER	PCBS (FISH TISSUE)
GREAT LAKES	40500012004	ELKHART	INJ01K4_08	SAINT JOSEPH RIVER	PCBS (FISH TISSUE)
GREAT LAKES	40500012004	ELKHART	INJ01K4_T1006	SAINT JOSEPH RIVER - UNNAMED TRIBUTARY	IMPAIRED BIOTIC COMMUNITIES
GREAT LAKES	40500012004	ELKHART	INJ01K4_T1006	SAINT JOSEPH RIVER - UNNAMED TRIBUTARY	PCBS (FISH TISSUE)
GREAT LAKES	40500012004	ELKHART	INJ01K4_T1007	SAINT JOSEPH RIVER - UNNAMED TRIBUTARY	PCBS (FISH TISSUE)
GREAT LAKES	40500012004	ELKHART	INJ01K4_T1009	SAINT JOSEPH RIVER - UNNAMED TRIBUTARY	PCBS (FISH TISSUE)
GREAT LAKES	40500012101	ST JOSEPH	INJ01L1_02	GRIMES DITCH	NUTRIENTS
GREAT LAKES	40500012101	ST JOSEPH	INJ01L1_02	GRIMES DITCH	DISSOLVED OXYGEN
GREAT LAKES	40500012101	ST JOSEPH	INJ01L1_02	GRIMES DITCH	E. COLI
GREAT LAKES	40500012101	ST JOSEPH	INJ01L1_02	GRIMES DITCH	IMPAIRED BIOTIC

					COMMUNITIES
GREAT LAKES	40500012101	ST JOSEPH	INJ01L1_T1002	GRIMES DITCH	DISSOLVED OXYGEN
GREAT LAKES	40500012101	ST JOSEPH	INJ01L1_T1002	GRIMES DITCH	NUTRIENTS
GREAT LAKES	40500012101	ST JOSEPH	INJ01L1_T1002	GRIMES DITCH	IMPAIRED BIOTIC COMMUNITIES
GREAT LAKES	40500012101	ST JOSEPH	INJ01L1_T1002	GRIMES DITCH	E. COLI
GREAT LAKES	40500012101	ST JOSEPH	INJ01L1_T1003	GRIMES DITCH	NUTRIENTS
GREAT LAKES	40500012101	ST JOSEPH	INJ01L1_T1003	GRIMES DITCH	IMPAIRED BIOTIC COMMUNITIES
GREAT LAKES	40500012101	ST JOSEPH	INJ01L1_T1003	GRIMES DITCH	E. COLI
GREAT LAKES	40500012101	ST JOSEPH	INJ01L1_T1003	GRIMES DITCH	DISSOLVED OXYGEN
GREAT LAKES	40500012101	ST JOSEPH	INJ01L1_T1004	GRIMES DITCH	IMPAIRED BIOTIC COMMUNITIES
GREAT LAKES	40500012101	ST JOSEPH	INJ01L1_T1004	GRIMES DITCH	NUTRIENTS
GREAT LAKES	40500012101	ST JOSEPH	INJ01L1_T1004	GRIMES DITCH	E. COLI
GREAT LAKES	40500012101	ST JOSEPH	INJ01L1_T1004	GRIMES DITCH	DISSOLVED OXYGEN
GREAT LAKES	40500012102	ELKHART	INJ01L2_T1002	WISLER DITCH	IMPAIRED BIOTIC COMMUNITIES
GREAT LAKES	40500012102	ELKHART	INJ01L2_T1002	WISLER DITCH	AMMONIA
GREAT LAKES	40500012102	ELKHART	INJ01L2_T1002	WISLER DITCH	NUTRIENTS
GREAT LAKES	40500012102	ELKHART	INJ01L2_T1003	MILLER DITCH	AMMONIA
GREAT LAKES	40500012102	ELKHART	INJ01L2_T1003	MILLER DITCH	IMPAIRED BIOTIC COMMUNITIES
GREAT LAKES	40500012102	ELKHART	INJ01L2_T1003	MILLER DITCH	NUTRIENTS
GREAT LAKES	40500012103	ELKHART	INJ01L3_02	BAUGO CREEK	IMPAIRED BIOTIC COMMUNITIES
GREAT LAKES	40500012103	ELKHART	INJ01L3_03	BAUGO CREEK	IMPAIRED BIOTIC COMMUNITIES
GREAT LAKES	40500012104	ELKHART	INJ01L4_03	BAUGO CREEK	E. COLI
GREAT LAKES	40500012104	ST JOSEPH	INJ01L4_T1003	ROGERS DITCH	E. COLI
GREAT LAKES	40500012104	ST JOSEPH	INJ01L4_T1004	ROGERS DITCH	E. COLI
GREAT LAKES	40500012104	ST JOSEPH	INJ01L4_T1005	ROGERS DITCH	E. COLI
GREAT LAKES	40500012201	ELKHART	INJ01M1_02	COBUS CREEK	IMPAIRED BIOTIC COMMUNITIES
GREAT LAKES	40500012201	ELKHART	INJ01M1_02	COBUS CREEK	E. COLI
GREAT LAKES	40500012201	ELKHART	INJ01M1_04	COBUS CREEK	IMPAIRED BIOTIC COMMUNITIES
GREAT LAKES	40500012201	ELKHART	INJ01M1_04	COBUS CREEK	E. COLI
GREAT LAKES	40500012202	KOSCIUSKO	INJ01M2_01	MAYER DITCH	IMPAIRED BIOTIC COMMUNITIES
GREAT LAKES	40500012202	KOSCIUSKO	INJ01M2_01	MAYER DITCH	DISSOLVED OXYGEN
GREAT LAKES	40500012202	KOSCIUSKO	INJ01M2_01	MAYER DITCH	CHLORIDE
GREAT LAKES	40500012202	KOSCIUSKO	INJ01M2_01	MAYER DITCH	NUTRIENTS
GREAT LAKES	40500012202	ELKHART	INJ01M2_05	SAINT JOSEPH RIVER	PCBS (FISH TISSUE)
GREAT LAKES	40500012202	ELKHART	INJ01M2_06	SAINT JOSEPH RIVER	PCBS (FISH TISSUE)
GREAT LAKES	40500012202	ELKHART	INJ01M2_07	SAINT JOSEPH RIVER	PCBS (FISH TISSUE)
GREAT LAKES	40500012202	ELKHART	INJ01M2_08	SAINT JOSEPH RIVER	PCBS (FISH TISSUE)

GREAT LAKES	40500012202	ELKHART	INJ01M2_T1005	CRAWFORD DITCH	PCBS (FISH TISSUE)
GREAT LAKES	40500012203	ST JOSEPH	INJ01M3_02	SAINT JOSEPH RIVER	PCBS (FISH TISSUE)
GREAT LAKES	40500012203	ST JOSEPH	INJ01M3_03	SAINT JOSEPH RIVER	PCBS (FISH TISSUE)
GREAT LAKES	40500012203	ST JOSEPH	INJ01M3_04	SAINT JOSEPH RIVER	PCBS (FISH TISSUE)
GREAT LAKES	40500012203	ST JOSEPH	INJ01M3_05	SAINT JOSEPH RIVER (COLDWATER)	PCBS (FISH TISSUE)
GREAT LAKES	40500012203	ST JOSEPH	INJ01M3_T1004	ELLER DITCH (COLDWATER)	E. COLI
GREAT LAKES	40500012203	ST JOSEPH	INJ01M3_T1004	ELLER DITCH (COLDWATER)	IMPAIRED BIOTIC COMMUNITIES
GREAT LAKES	40500012203	ST JOSEPH	INJ01M3_T1004	ELLER DITCH (COLDWATER)	PCBS (FISH TISSUE)
GREAT LAKES	40500012204	ST. JOSEPH	INJ01M4_02	SAINT JOSEPH RIVER (COLDWATER)	PCBS (FISH TISSUE)
GREAT LAKES	40500012204	ST. JOSEPH	INJ01M4_03	SAINT JOSEPH RIVER (COLDWATER)	PCBS (FISH TISSUE)
GREAT LAKES	40500012204	ST. JOSEPH	INJ01M4_04	SAINT JOSEPH RIVER (COLDWATER)	PCBS (FISH TISSUE)
GREAT LAKES	40500012204	ST JOSEPH	INJ01M4_T1005	WILLOW CREEK (COLDWATER)	IMPAIRED BIOTIC COMMUNITIES
GREAT LAKES	40500012204	ST JOSEPH	INJ01M4_T1005	WILLOW CREEK (COLDWATER)	E. COLI
GREAT LAKES	40500012205	ST JOSEPH	INJ01M5_02	SAINT JOSEPH RIVER (COLDWATER)	PCBS (FISH TISSUE)
GREAT LAKES	40500012205	ST JOSEPH	INJ01M5_03	SAINT JOSEPH RIVER (COLDWATER)	PCBS (FISH TISSUE)
GREAT LAKES	40500012205	ST JOSEPH	INJ01M5_04	SAINT JOSEPH RIVER (COLDWATER)	PCBS (FISH TISSUE)
GREAT LAKES	40500012205	ST JOSEPH	INJ01M5_05	SAINT JOSEPH RIVER (COLDWATER)	PCBS (FISH TISSUE)
GREAT LAKES	40500012205	ST JOSEPH	INJ01M5_T1004	BOWMAN CREEK (COLDWATER)	E. COLI
GREAT LAKES	40500012205	ST JOSEPH	INJ01M5_T1004	BOWMAN CREEK (COLDWATER)	IMPAIRED BIOTIC COMMUNITIES
GREAT LAKES	40500012205	ST JOSEPH	INJ01M5_T1004	BOWMAN CREEK (COLDWATER)	PCBS (FISH TISSUE)
GREAT LAKES	40500012205	ST JOSEPH	INJ01M5_T1004A	BOWMAN CREEK (COLDWATER)	E. COLI
GREAT LAKES	40500012205	ST JOSEPH	INJ01M5_T1004A	BOWMAN CREEK (COLDWATER)	IMPAIRED BIOTIC COMMUNITIES
GREAT LAKES	40500012206	ST JOSEPH	INJ01M6_02	JUDAY CREEK (COLDWATER)	E. COLI
GREAT LAKES	40500012206	ST JOSEPH	INJ01M6_03	JUDAY CREEK (COLDWATER)	E. COLI
GREAT LAKES	40500012206	ST JOSEPH	INJ01M6_04	JUDAY CREEK (COLDWATER)	E. COLI
GREAT LAKES	40500012206	ST JOSEPH	INJ01M6_T1001	JUDAY CREEK (COLDWATER)	E. COLI
GREAT LAKES	40500012206	ST JOSEPH	INJ01M6_T1002	JUDAY CREEK (COLDWATER)	E. COLI
GREAT LAKES	40500012206	ST JOSEPH	INJ01M6_T1003	JUDAY CREEK (COLDWATER)	E. COLI
GREAT LAKES	40500012207	ST JOSEPH	INJ01M7_02	SAINT JOSEPH RIVER (COLDWATER)	PCBS (FISH TISSUE)
GREAT LAKES	40500012207	ST JOSEPH	INJ01M7_03	SAINT JOSEPH RIVER (COLDWATER)	PCBS (FISH TISSUE)
GREAT LAKES	40500012207	ST JOSEPH	INJ01M7_T1002	SAINT JOSEPH RIVER - UNNAMED TRIBUTARY (COLDWATER)	PCBS (FISH TISSUE)
GREAT LAKES	40500012208	ST JOSEPH	INJ01M8_01	SAINT JOSEPH RIVER	PCBS (FISH

				(COLDWATER)	TISSUE)
GREAT LAKES	40500012208	ST JOSEPH	INJ01M8_T1002	SAINT JOSEPH RIVER - UNNAMED TRIBUTARY (COLDWATER)	IMPAIRED BIOTIC COMMUNITIES
GREAT LAKES	4050001200020	KOSCIUSKO	INJ01P1023_00	WAWASEE, LAKE	PCBS (FISH TISSUE)
GREAT LAKES	4050001170030	LAGRANGE	INJ01P1025_00	OLIVER LAKE	PCBS (FISH TISSUE)
GREAT LAKES	4050001170030	LAGRANGE	INJ01P1026_00	OLIN LAKE	PCBS (FISH TISSUE)
GREAT LAKES	4050001090020	STEUBEN	INJ01P1036_00	SNOW LAKE	IMPAIRED BIOTIC COMMUNITIES
GREAT LAKES	4050001090020	STEUBEN	INJ01P1037_00	MARSH LAKE	TOTAL MERCURY (FISH TISSUE)
GREAT LAKES	4050001090020	STEUBEN	INJ01P1037_00	MARSH LAKE	IMPAIRED BIOTIC COMMUNITIES
GREAT LAKES	4050001090030	STEUBEN	INJ01P1038_00	JAMES, LAKE	PCBS (FISH TISSUE)
GREAT LAKES	4050001090030	STEUBEN	INJ01P1038_00	JAMES, LAKE	IMPAIRED BIOTIC COMMUNITIES
GREAT LAKES	4050001090030	STEUBEN	INJ01P1039_00	JIMMERSON LAKE	IMPAIRED BIOTIC COMMUNITIES
GREAT LAKES	4050001090030	STEUBEN	INJ01P1039_00	JIMMERSON LAKE	TOTAL MERCURY (FISH TISSUE)
GREAT LAKES	4050001090020	STEUBEN	INJ01P1050_00	BIG OTTER LAKE	IMPAIRED BIOTIC COMMUNITIES
GREAT LAKES	4050001090020	STEUBEN	INJ01P1053_00	SEVEN SISTERS LAKES	IMPAIRED BIOTIC COMMUNITIES
GREAT LAKES	4050001090040	STEUBEN	INJ01P1069_00	CENTER LAKE	PCBS (FISH TISSUE)
GREAT LAKES	4050001110040	STEUBEN	INJ01P1075_00	FOX LAKE	PCBS (FISH TISSUE)
GREAT LAKES	4050001110040	STEUBEN	INJ01P1080_00	LONG LAKE	PHOSPHORUS
GREAT LAKES	4050001110040	STEUBEN	INJ01P1082_00	PLEASANT LAKE	PCBS (FISH TISSUE)
GREAT LAKES	4050001110040	STEUBEN	INJ01P1083_00	MESERVE LAKE	IMPAIRED BIOTIC COMMUNITIES
GREAT LAKES	4050001110090	DEKALB	INJ01P1088_00	UPPER STORY LAKE	PCBS (FISH TISSUE)
GREAT LAKES	4050001110110	STEUBEN	INJ01P1091_00	MCCLISH LAKE	TOTAL MERCURY (FISH TISSUE)
GREAT LAKES	4050001110110	LAGRANGE	INJ01P1093_00	LAKE OF THE WOODS	IMPAIRED BIOTIC COMMUNITIES
GREAT LAKES	4050001110110	LAGRANGE	INJ01P1093_00	LAKE OF THE WOODS	TOTAL MERCURY (FISH TISSUE)
GREAT LAKES	4050001110110	LAGRANGE	INJ01P1098_00	PRETTY LAKE	TOTAL MERCURY (FISH TISSUE)
GREAT LAKES	4050001110110	LAGRANGE	INJ01P1101_00	LITTLE TURKEY LAKE	PHOSPHORUS
GREAT LAKES	4050001120030	LAGRANGE	INJ01P1132_00	ROYER LAKE	IMPAIRED BIOTIC COMMUNITIES
GREAT LAKES	4050001120030	LAGRANGE	INJ01P1133_00	FISH LAKE	IMPAIRED BIOTIC COMMUNITIES
GREAT LAKES	4050001090060	STEUBEN	INJ01P1144_00	LIME LAKE	IMPAIRED BIOTIC

					COMMUNITIES
GREAT LAKES	4050001120050	LAGRANGE	INJ01P1157_00	NORTH TWIN LAKE	IMPAIRED BIOTIC COMMUNITIES
GREAT LAKES	4050001150050	ELKHART	INJ01P1174_00	SIMONTON LAKE	PCBS (FISH TISSUE)
GREAT LAKES	4050001200020	KOSCIUSKO	INJ01P1184_00	HAMMOND LAKE	PHOSPHORUS
GREAT LAKES	4050001200020	KOSCIUSKO	INJ01P1186_00	ROTHENBERGER LAKE	PHOSPHORUS
GREAT LAKES	4050001200020	KOSCIUSKO	INJ01P1187_00	BARREL AND A HALF LAKE	PHOSPHORUS
GREAT LAKES	4050001200010	NOBLE	INJ01P1193_00	KNAPP LAKE	IMPAIRED BIOTIC COMMUNITIES
GREAT LAKES	4050001200010	NOBLE	INJ01P1195_00	HINDMAN LAKE	IMPAIRED BIOTIC COMMUNITIES
GREAT LAKES	4050001200010	NOBLE	INJ01P1196_00	GORDY LAKE	IMPAIRED BIOTIC COMMUNITIES
GREAT LAKES	4050001200010	NOBLE	INJ01P1198_00	VILLAGE LAKE	IMPAIRED BIOTIC COMMUNITIES
GREAT LAKES	4050001180050	NOBLE	INJ01P1208_00	LOWER LONG LAKE	PHOSPHORUS
GREAT LAKES	4050001180050	NOBLE	INJ01P1210_00	UPPER LONG LAKE	PHOSPHORUS
GREAT LAKES	4050001180030	NOBLE	INJ01P1211_00	PORT MITCHELL LAKE	PHOSPHORUS
GREAT LAKES	4050001180030	NOBLE	INJ01P1222_00	MILLER LAKE	PHOSPHORUS
GREAT LAKES	4050001180010	NOBLE	INJ01P1223_00	RIVIR LAKE	PCBS (FISH TISSUE)
GREAT LAKES	4050001180010	NOBLE	INJ01P1223_00	RIVIR LAKE	PHOSPHORUS
GREAT LAKES	4050001180010	NOBLE	INJ01P1223_00	RIVIR LAKE	TOTAL MERCURY (FISH TISSUE)
GREAT LAKES	4050001180010	NOBLE	INJ01P1224_00	MUD LAKE	PHOSPHORUS
GREAT LAKES	4050001180010	NOBLE	INJ01P1226_00	SAND LAKE	PHOSPHORUS
GREAT LAKES	4050001180010	NOBLE	INJ01P1228_00	DOCK LAKE	PHOSPHORUS
GREAT LAKES	4050001180010	NOBLE	INJ01P1232_00	LONG LAKE	PHOSPHORUS
GREAT LAKES	4050001170050	NOBLE	INJ01P1240_00	HENDERSON LAKE	PCBS (FISH TISSUE)
GREAT LAKES	4050001170060	NOBLE	INJ01P1248_00	SYLVAN LAKE	PCBS (FISH TISSUE)
GREAT LAKES	4050001170030	LAGRANGE	INJ01P1261_00	MESSICK LAKE	IMPAIRED BIOTIC COMMUNITIES
GREAT LAKES	4050001170030	LAGRANGE	INJ01P1262_00	HACKENBURG LAKE	IMPAIRED BIOTIC COMMUNITIES
GREAT LAKES	4050001170020	LAGRANGE	INJ01P1263_00	DALLAS LAKE	IMPAIRED BIOTIC COMMUNITIES
GREAT LAKES	4050001170020	LAGRANGE	INJ01P1267_00	WITMER LAKE	IMPAIRED BIOTIC COMMUNITIES
UPPER ILLINOIS RIVER	71200010104	ST JOSEPH	INK0114_02	POTATO CREEK (DOWNSTREAM OF WORSTER LAKE)	PCBS (FISH TISSUE)
UPPER ILLINOIS RIVER	71200010104	ST JOSEPH	INK0114_02	POTATO CREEK (DOWNSTREAM OF WORSTER LAKE)	IMPAIRED BIOTIC COMMUNITIES
UPPER ILLINOIS RIVER	71200010104	ST JOSEPH	INK0114_02	POTATO CREEK (DOWNSTREAM OF WORSTER LAKE)	E. COLI
UPPER ILLINOIS RIVER	71200010105	ST JOSEPH	INK0115_02	POTATO CREEK	PCBS (FISH TISSUE)
UPPER ILLINOIS RIVER	71200010105	ST JOSEPH	INK0115_02	POTATO CREEK	IMPAIRED BIOTIC COMMUNITIES
UPPER ILLINOIS	71200010105	ST JOSEPH	INK0115_03	POTATO CREEK	PCBS (FISH

RIVER					TISSUE)
UPPER ILLINOIS RIVER	71200010105	ST JOSEPH	INK0115_03	POTATO CREEK	IMPAIRED BIOTIC COMMUNITIES
UPPER ILLINOIS RIVER	71200010203	ST JOSEPH	INK0123_02	GEYER DITCH	PCBS (FISH TISSUE)
UPPER ILLINOIS RIVER	71200010203	ST JOSEPH	INK0123_03	GEYER DITCH	PCBS (FISH TISSUE)
UPPER ILLINOIS RIVER	71200010203	ST JOSEPH	INK0123_T1001	GEYER DITCH - UNNAMED TRIBUTARY	PCBS (FISH TISSUE)
UPPER ILLINOIS RIVER	71200010203	ST JOSEPH	INK0123_T1002	GEYER DITCH - UNNAMED TRIBUTARY	PCBS (FISH TISSUE)
UPPER ILLINOIS RIVER	71200010203	ST JOSEPH	INK0123_T1003	GEYER DITCH - UNNAMED TRIBUTAR	PCBS (FISH TISSUE)
UPPER ILLINOIS RIVER	71200010203	ST JOSEPH	INK0123_T1004	GEYER DITCH - UNNAMED TRIBUTAR	PCBS (FISH TISSUE)
UPPER ILLINOIS RIVER	71200010203	ST JOSEPH	INK0123_T1005	GEYER DITCH - UNNAMED TRIBUTARY	PCBS (FISH TISSUE)
UPPER ILLINOIS RIVER	71200010203	ST JOSEPH	INK0123_T1006	GEYER DITCH - UNNAMED TRIBUTARY	PCBS (FISH TISSUE)
UPPER ILLINOIS RIVER	71200010209	ST JOSEPH	INK0124_04	NIESPODZIANY DITCH	IMPAIRED BIOTIC COMMUNITIES
UPPER ILLINOIS RIVER	71200010204	ST JOSEPH	INK0124_04	NIESPODZIANY DITCH	PCBS (FISH TISSUE)
UPPER ILLINOIS RIVER	71200010204	ST JOSEPH	INK0124_05	NIESPODZIANY DITCH	IMPAIRED BIOTIC COMMUNITIES
UPPER ILLINOIS RIVER	71200010204	ST JOSEPH	INK0124_06	NIESPODZIANY DITCH	IMPAIRED BIOTIC COMMUNITIES
UPPER ILLINOIS RIVER	71200010204	ST JOSEPH	INK0124_T1006	NIESPODZIANY DITCH - UNNAMED TRIBUTARY	IMPAIRED BIOTIC COMMUNITIES
UPPER ILLINOIS RIVER	71200010204	ST JOSEPH	INK0124_T1010	NIESPODZIANY DITCH - UNNAMED TRIBUTARY	IMPAIRED BIOTIC COMMUNITIES
UPPER ILLINOIS RIVER	71200010204	ST JOSEPH	INK0124_T1011	NIESPODZIANY DITCH - UNNAMED TRIBUTARY	IMPAIRED BIOTIC COMMUNITIES
UPPER ILLINOIS RIVER	71200010206	ST JOSEPH	INK0126_02B	SCHANG DITCH - UNNAMED TRIBUTARY	IMPAIRED BIOTIC COMMUNITIES
UPPER ILLINOIS RIVER	71200010206	ST JOSEPH	INK0126_03	DIXON DITCH	IMPAIRED BIOTIC COMMUNITIES
UPPER ILLINOIS RIVER	71200010206	ST JOSEPH	INK0126_03	DIXON DITCH	PCBS (FISH TISSUE)
UPPER ILLINOIS RIVER	71200010206	ST JOSEPH	INK0126_T1001	SCHANG DITCH	IMPAIRED BIOTIC COMMUNITIES
UPPER ILLINOIS RIVER	71200010206	ST JOSEPH	INK0126_T1002	ALDRICH DITCH	IMPAIRED BIOTIC COMMUNITIES
UPPER ILLINOIS RIVER	71200010206	ST JOSEPH	INK0126_T1003	ALDRICH DITCH	IMPAIRED BIOTIC COMMUNITIES
UPPER ILLINOIS RIVER	71200010206	ST JOSEPH	INK0126_T1004	DIXON DITCH - UNNAMED TRIBUTARY	IMPAIRED BIOTIC COMMUNITIES
UPPER ILLINOIS RIVER	71200010206	ST JOSEPH	INK0126_T1004	DIXON DITCH - UNNAMED TRIBUTARY	PCBS (FISH TISSUE)
UPPER ILLINOIS RIVER	71200010206	ST JOSEPH	INK0126_T1005	DIXON DITCH - UNNAMED TRIBUTARY	PCBS (FISH TISSUE)
UPPER ILLINOIS RIVER	71200010206	ST JOSEPH	INK0126_T1005	DIXON DITCH - UNNAMED TRIBUTARY	IMPAIRED BIOTIC COMMUNITIES
UPPER ILLINOIS RIVER	71200010208	LAPORTE	INK0128_01A	LITTLE KANKAKEE RIVER	IMPAIRED BIOTIC

					COMMUNITIES
UPPER ILLINOIS RIVER	71200010208	LAPORTE	INK0128_T1001	COLLINS DITCH	IMPAIRED BIOTIC COMMUNITIES
UPPER ILLINOIS RIVER	71200010209	ST JOSEPH	INK0129_01	KANKAKEE RIVER	PCBS (FISH TISSUE)
UPPER ILLINOIS RIVER	71200010209	ST JOSEPH	INK0129_02	KANKAKEE RIVER	PCBS (FISH TISSUE)
UPPER ILLINOIS RIVER	71200010305	ST JOSEPH	INK0135_01A	BUNCH DITCH, WEST BRANCH - UNNAMED TRIBUTARY	IMPAIRED BIOTIC COMMUNITIES
UPPER ILLINOIS RIVER	71200010305	ST JOSEPH	INK0135_03	STOCK DITCH	IMPAIRED BIOTIC COMMUNITIES
UPPER ILLINOIS RIVER	71200010305	MARSHALL	INK0135_T1001	MATTINGLY DITCH	IMPAIRED BIOTIC COMMUNITIES
UPPER ILLINOIS RIVER	71200010305	ST JOSEPH	INK0135_T1003	SHIDLER-HOFFMAN DITCH	IMPAIRED BIOTIC COMMUNITIES
UPPER ILLINOIS RIVER	71200010305	ST JOSEPH	INK0135_T1004	BUNCH DITCH, EAST BRANCH	IMPAIRED BIOTIC COMMUNITIES
UPPER ILLINOIS RIVER	71200010305	ST JOSEPH	INK0135_T1005	BUNCH DITCH, EAST BRANCH	IMPAIRED BIOTIC COMMUNITIES
UPPER ILLINOIS RIVER	71200010305	ST JOSEPH	INK0135_T1006	BUNCH DITCH, WEST BRANCH (HOFFMAN DITCH - LTD)	IMPAIRED BIOTIC COMMUNITIES
UPPER ILLINOIS RIVER	71200010305	ST JOSEPH	INK0135_T1007	BUNCH DITCH, WEST BRANCH (HOFFMAN DITCH - LTD)	IMPAIRED BIOTIC COMMUNITIES
UPPER ILLINOIS RIVER	71200010306	KOSCIUSKO	INK0136_T1001	LAKE ARM	IMPAIRED BIOTIC COMMUNITIES
UPPER ILLINOIS RIVER	71200010306	KOSCIUSKO	INK0136_T1001	LAKE ARM	NUTRIENTS
UPPER ILLINOIS RIVER	71200010306	KOSCIUSKO	INK0136_T1001	LAKE ARM	E. COLI
UPPER ILLINOIS RIVER	71200010306	KOSCIUSKO	INK0136_T1001	LAKE ARM	DISSOLVED OXYGEN
UPPER ILLINOIS RIVER	71200010306	KOSCIUSKO	INK0136_T1001	LAKE ARM	PH
UPPER ILLINOIS RIVER	71200010403	LAPORTE	INK0143_01A	TRAVIS DITCH - UNNAMED TRIBUTARY	IMPAIRED BIOTIC COMMUNITIES
UPPER ILLINOIS RIVER	71200010403	LAPORTE	INK0143_02	TRAVIS DITCH	IMPAIRED BIOTIC COMMUNITIES
UPPER ILLINOIS RIVER	71200010403	LAPORTE	INK0143_03	TRAVIS DITCH	IMPAIRED BIOTIC COMMUNITIES
UPPER ILLINOIS RIVER	71200010403	LAPORTE	INK0143_04	TRAVIS DITCH	IMPAIRED BIOTIC COMMUNITIES
UPPER ILLINOIS RIVER	71200010403	LAPORTE	INK0143_T1001	TRAVIS DITCH - UNNAMED DITCH	IMPAIRED BIOTIC COMMUNITIES
UPPER ILLINOIS RIVER	71200010405	LAPORTE	INK0145_01	KANKAKEE RIVER	IMPAIRED BIOTIC COMMUNITIES
UPPER ILLINOIS RIVER	71200010405	LAPORTE	INK0145_01	KANKAKEE RIVER	PCBS (FISH TISSUE)
UPPER ILLINOIS RIVER	71200010405	LAPORTE	INK0145_02	KANKAKEE RIVER	IMPAIRED BIOTIC COMMUNITIES
UPPER ILLINOIS RIVER	71200010405	LAPORTE	INK0145_02	KANKAKEE RIVER	PCBS (FISH TISSUE)
UPPER ILLINOIS RIVER	71200010405	LAPORTE	INK0145_03	KANKAKEE RIVER	PCBS (FISH TISSUE)

UPPER ILLINOIS RIVER	71200010405	LAPORTE	INK0145_03	KANKAKEE RIVER	IMPAIRED BIOTIC COMMUNITIES
UPPER ILLINOIS RIVER	71200010405	LAPORTE	INK0145_04	KANKAKEE RIVER	PCBS (FISH TISSUE)
UPPER ILLINOIS RIVER	71200010405	LAPORTE	INK0145_04	KANKAKEE RIVER	IMPAIRED BIOTIC COMMUNITIES
UPPER ILLINOIS RIVER	71200010407	LAPORTE	INK0147_T1002	MILL CREEK - UNNAMED TRIBUTARY	E. COLI
UPPER ILLINOIS RIVER	71200010408	STARKE	INK0148_01	KANKAKEE RIVER	IMPAIRED BIOTIC COMMUNITIES
UPPER ILLINOIS RIVER	71200010408	STARKE	INK0148_01	KANKAKEE RIVER	PCBS (FISH TISSUE)
UPPER ILLINOIS RIVER	71200010408	STARKE	INK0148_02	KANKAKEE RIVER	IMPAIRED BIOTIC COMMUNITIES
UPPER ILLINOIS RIVER	71200010408	STARKE	INK0148_02	KANKAKEE RIVER	PCBS (FISH TISSUE)
UPPER ILLINOIS RIVER	71200010503	MARSHALL	INK0153_02	YELLOW RIVER	PCBS (FISH TISSUE)
UPPER ILLINOIS RIVER	71200010503	MARSHALL	INK0153_03	YELLOW RIVER	PCBS (FISH TISSUE)
UPPER ILLINOIS RIVER	71200010503	MARSHALL	INK0153_T1003	YELLOW RIVER - UNNAMED LAKE INLET	PCBS (FISH TISSUE)
UPPER ILLINOIS RIVER	7120001060060	STARKE	INK0155_04	YELLOW RIVER	PCBS (FISH TISSUE)
UPPER ILLINOIS RIVER	7120001060060	STARKE	INK0155_05	YELLOW RIVER	PCBS (FISH TISSUE)
UPPER ILLINOIS RIVER	7120001060060	STARKE	INK0155_06	YELLOW RIVER	PCBS (FISH TISSUE)
UPPER ILLINOIS RIVER	71200010506	STARKE	INK0156_02	YELLOW RIVER	PCBS (FISH TISSUE)
UPPER ILLINOIS RIVER	71200010506	STARKE	INK0156_03	YELLOW RIVER	PCBS (FISH TISSUE)
UPPER ILLINOIS RIVER	71200010506	STARKE	INK0156_04	YELLOW RIVER	PCBS (FISH TISSUE)
UPPER ILLINOIS RIVER	71200010704	STARKE	INK0175_01	KANKAKEE RIVER	PCBS (FISH TISSUE)
UPPER ILLINOIS RIVER	71200010704	STARKE	INK0175_01	KANKAKEE RIVER	IMPAIRED BIOTIC COMMUNITIES
UPPER ILLINOIS RIVER	71200010705	STARKE	INK0175_02	KANKAKEE RIVER	IMPAIRED BIOTIC COMMUNITIES
UPPER ILLINOIS RIVER	71200010705	STARKE	INK0175_02	KANKAKEE RIVER	PCBS (FISH TISSUE)
UPPER ILLINOIS RIVER	71200010705	STARKE	INK0175_03	KANKAKEE RIVER	IMPAIRED BIOTIC COMMUNITIES
UPPER ILLINOIS RIVER	71200010705	STARKE	INK0175_03	KANKAKEE RIVER	PCBS (FISH TISSUE)
UPPER ILLINOIS RIVER	71200010804	LAPORTE	INK0184_02	PITNER DITCH	E. COLI
UPPER ILLINOIS RIVER	71200010804	LAPORTE	INK0184_03	PITNER DITCH	E. COLI
UPPER ILLINOIS RIVER	71200010804	LAPORTE	INK0184_04	PITNER DITCH	E. COLI
UPPER ILLINOIS RIVER	71200010804	LAPORTE	INK0184_T1002	GUSE ARM	E. COLI
UPPER ILLINOIS RIVER	71200010804	LAPORTE	INK0184_T1003	HUNDT DITCH	E. COLI
UPPER ILLINOIS RIVER	71200010806	STARKE	INK0186_01	KANKAKEE RIVER	IMPAIRED BIOTIC COMMUNITIES
UPPER ILLINOIS RIVER	71200010806	STARKE	INK0186_01	KANKAKEE RIVER	PCBS (FISH TISSUE)

UPPER ILLINOIS RIVER	71200010806	STARKE	INK0186_02	KANKAKEE RIVER	IMPAIRED BIOTIC COMMUNITIES
UPPER ILLINOIS RIVER	71200010806	STARKE	INK0186_02	KANKAKEE RIVER	PCBS (FISH TISSUE)
UPPER ILLINOIS RIVER	71200010806	STARKE	INK0186_03	KANKAKEE RIVER	IMPAIRED BIOTIC COMMUNITIES
UPPER ILLINOIS RIVER	71200010806	STARKE	INK0186_03	KANKAKEE RIVER	PCBS (FISH TISSUE)
UPPER ILLINOIS RIVER	71200010807	JASPER	INK0187_01	KANKAKEE RIVER	IMPAIRED BIOTIC COMMUNITIES
UPPER ILLINOIS RIVER	71200010807	LAPORTE	INK0187_01	KANKAKEE RIVER	PCBS (FISH TISSUE)
UPPER ILLINOIS RIVER	71200010807	LAPORTE	INK0187_02	KANKAKEE RIVER	PCBS (FISH TISSUE)
UPPER ILLINOIS RIVER	71200010807	JASPER	INK0187_02	KANKAKEE RIVER	IMPAIRED BIOTIC COMMUNITIES
UPPER ILLINOIS RIVER	71200010807	JASPER	INK0187_03	KANKAKEE RIVER	IMPAIRED BIOTIC COMMUNITIES
UPPER ILLINOIS RIVER	71200010807	LAPORTE	INK0187_03	KANKAKEE RIVER	PCBS (FISH TISSUE)
UPPER ILLINOIS RIVER	71200010809	JASPER	INK0189_02	KANKAKEE RIVER	PCBS (FISH TISSUE)
UPPER ILLINOIS RIVER	71200010809	JASPER	INK0189_03	KANKAKEE RIVER	PCBS (FISH TISSUE)
UPPER ILLINOIS RIVER	71200010809	JASPER	INK0189_04	KANKAKEE RIVER	PCBS (FISH TISSUE)
UPPER ILLINOIS RIVER	71200010901	JASPER	INK0191_02	WOLF CREEK	PCBS (FISH TISSUE)
UPPER ILLINOIS RIVER	71200010901	JASPER	INK0191_03	WOLF CREEK	PCBS (FISH TISSUE)
UPPER ILLINOIS RIVER	71200010901	JASPER	INK0191_04	WOLF CREEK	PCBS (FISH TISSUE)
UPPER ILLINOIS RIVER	71200010901	JASPER	INK0191_05	WOLF CREEK	PCBS (FISH TISSUE)
UPPER ILLINOIS RIVER	71200010901	JASPER	INK0191_06	WOLF CREEK	PCBS (FISH TISSUE)
UPPER ILLINOIS RIVER	71200010901	JASPER	INK0191_T1004	WOLF CREEK - UNNAMED TRIBUTARY	PCBS (FISH TISSUE)
UPPER ILLINOIS RIVER	71200010902	JASPER	INK0192_02	WOLF CREEK	DISSOLVED OXYGEN
UPPER ILLINOIS RIVER	71200010902	JASPER	INK0192_02	WOLF CREEK	PCBS (FISH TISSUE)
UPPER ILLINOIS RIVER	71200010902	JASPER	INK0192_03	WOLF CREEK	DISSOLVED OXYGEN
UPPER ILLINOIS RIVER	71200010902	JASPER	INK0192_03	WOLF CREEK	PCBS (FISH TISSUE)
UPPER ILLINOIS RIVER	71200010902	JASPER	INK0192_T1007	MARBLE DITCH	PCBS (FISH TISSUE)
UPPER ILLINOIS RIVER	71200010902	JASPER	INK0192_T1007	MARBLE DITCH	DISSOLVED OXYGEN
UPPER ILLINOIS RIVER	71200010902	JASPER	INK0192_T1008	WOLF CREEK - UNNAMED TRIBUTARY	PCBS (FISH TISSUE)
UPPER ILLINOIS RIVER	71200010902	JASPER	INK0192_T1008	WOLF CREEK - UNNAMED TRIBUTARY	DISSOLVED OXYGEN
UPPER ILLINOIS RIVER	71200010902	JASPER	INK0192_T1009	MYERS DITCH	DISSOLVED OXYGEN
UPPER ILLINOIS RIVER	71200010902	JASPER	INK0192_T1009	MYERS DITCH	PCBS (FISH TISSUE)
UPPER ILLINOIS RIVER	71200010903	JASPER	INK0193_01	HODGE DITCH	DISSOLVED OXYGEN
UPPER ILLINOIS RIVER	71200010903	JASPER	INK0193_03	HODGE DITCH	DISSOLVED OXYGEN
UPPER ILLINOIS	71200010903	JASPER	INK0193_04	HODGE DITCH	DISSOLVED

RIVER					OXYGEN
UPPER ILLINOIS RIVER	71200010903	JASPER	INK0193_T1001	JAMES DITCH	DISSOLVED OXYGEN
UPPER ILLINOIS RIVER	71200010903	JASPER	INK0193_T1004	DELEHANTY DITCH	DISSOLVED OXYGEN
UPPER ILLINOIS RIVER	71200010903	JASPER	INK0193_T1005	DELEHANTY DITCH	DISSOLVED OXYGEN
UPPER ILLINOIS RIVER	71200010903	JASPER	INK0193_T1006	DELEHANTY DITCH	DISSOLVED OXYGEN
UPPER ILLINOIS RIVER	71200010903	JASPER	INK0193_T1006	DELEHANTY DITCH	IMPAIRED BIOTIC COMMUNITIES
UPPER ILLINOIS RIVER	71200010903	JASPER	INK0193_T1007	SCHATZLEY DITCH	DISSOLVED OXYGEN
UPPER ILLINOIS RIVER	71200010903	JASPER	INK0193_T1007	SCHATZLEY DITCH	IMPAIRED BIOTIC COMMUNITIES
UPPER ILLINOIS RIVER	71200010903	JASPER	INK0193_T1008	SCHATZLEY DITCH	DISSOLVED OXYGEN
UPPER ILLINOIS RIVER	71200010903	JASPER	INK0193_T1008	SCHATZLEY DITCH	IMPAIRED BIOTIC COMMUNITIES
UPPER ILLINOIS RIVER	71200011001	LAPORTE	INK01A1_04	SLOCUM DITCH	IMPAIRED BIOTIC COMMUNITIES
UPPER ILLINOIS RIVER	71200011001	LAPORTE	INK01A1_05	SLOCUM DITCH	IMPAIRED BIOTIC COMMUNITIES
UPPER ILLINOIS RIVER	71200011002	PORTER	INK01A2_02	CROOKED CREEK, WEST BRANCH	IMPAIRED BIOTIC COMMUNITIES
UPPER ILLINOIS RIVER	71200011002	PORTER	INK01A2_03	CROOKED CREEK, WEST BRANCH	IMPAIRED BIOTIC COMMUNITIES
UPPER ILLINOIS RIVER	71200011002	PORTER	INK01A2_T1001	CROOKED CREEK, WEST BRANCH - UNNAMED TRIBUTARY	IMPAIRED BIOTIC COMMUNITIES
UPPER ILLINOIS RIVER	71200011003	PORTER	INK01A3_04	CROOKED CREEK	IMPAIRED BIOTIC COMMUNITIES
UPPER ILLINOIS RIVER	71200011003	PORTER	INK01A3_04	CROOKED CREEK	PCBS (FISH TISSUE)
UPPER ILLINOIS RIVER	71200011003	PORTER	INK01A3_05	CROOKED CREEK	IMPAIRED BIOTIC COMMUNITIES
UPPER ILLINOIS RIVER	71200011003	PORTER	INK01A3_05	CROOKED CREEK	PCBS (FISH TISSUE)
UPPER ILLINOIS RIVER	71200011003	LAPORTE	INK01A3_T1006	CROOKED CREEK	IMPAIRED BIOTIC COMMUNITIES
UPPER ILLINOIS RIVER	71200011003	LAPORTE	INK01A3_T1007	CRUMPACKER ARM OF FORBES DITCH	IMPAIRED BIOTIC COMMUNITIES
UPPER ILLINOIS RIVER	71200011003	LAPORTE	INK01A3_T1008	WRIGHT ARM OF FORBES DITCH	IMPAIRED BIOTIC COMMUNITIES
UPPER ILLINOIS RIVER	71200011003	LAPORTE	INK01A3_T1009	FORBES DITCH	IMPAIRED BIOTIC COMMUNITIES
UPPER ILLINOIS RIVER	71200011004	PORTER	INK01A4_02	CROOKED CREEK	E. COLI
UPPER ILLINOIS RIVER	71200011004	PORTER	INK01A4_02	CROOKED CREEK	IMPAIRED BIOTIC COMMUNITIES
UPPER ILLINOIS RIVER	71200011004	PORTER	INK01A4_02	CROOKED CREEK	PCBS (FISH TISSUE)
UPPER ILLINOIS RIVER	71200011004	PORTER	INK01A4_T1001	CROOKED CREEK	IMPAIRED BIOTIC COMMUNITIES

UPPER ILLINOIS RIVER	71200011004	PORTER	INK01A4_T1002	KOSELKE DITCH - UNNAMED TRIBUTARY	IMPAIRED BIOTIC COMMUNITIES
UPPER ILLINOIS RIVER	71200011004	PORTER	INK01A4_T1003	KOSELKE DITCH	IMPAIRED BIOTIC COMMUNITIES
UPPER ILLINOIS RIVER	71200011004	PORTER	INK01A4_T1003A	KOSELKE DITCH - UNNAMED TRIBUTARY	IMPAIRED BIOTIC COMMUNITIES
UPPER ILLINOIS RIVER	71200011006	PORTER	INK01A6_02	CROOKED CREEK	PCBS (FISH TISSUE)
UPPER ILLINOIS RIVER	71200011006	PORTER	INK01A6_03	HEINHOLD DITCH	PCBS (FISH TISSUE)
UPPER ILLINOIS RIVER	71200011007	PORTER	INK01A7_04	COBB DITCH	IMPAIRED BIOTIC COMMUNITIES
UPPER ILLINOIS RIVER	71200011007	PORTER	INK01A7_05	COBB DITCH	E. COLI
UPPER ILLINOIS RIVER	71200011007	PORTER	INK01A7_05	COBB DITCH	IMPAIRED BIOTIC COMMUNITIES
UPPER ILLINOIS RIVER	71200011007	PORTER	INK01A7_06	COBB DITCH	E. COLI
UPPER ILLINOIS RIVER	71200011007	PORTER	INK01A7_06	COBB DITCH	IMPAIRED BIOTIC COMMUNITIES
UPPER ILLINOIS RIVER	71200011007	PORTER	INK01A7_T1001	SELVERS CREEK	E. COLI
UPPER ILLINOIS RIVER	71200011007	PORTER	INK01A7_T1001	SELVERS CREEK	IMPAIRED BIOTIC COMMUNITIES
UPPER ILLINOIS RIVER	71200011007	PORTER	INK01A7_T1002	LUDINGTON DITCH	IMPAIRED BIOTIC COMMUNITIES
UPPER ILLINOIS RIVER	71200011007	PORTER	INK01A7_T1002A	LUDINGTON DITCH - UPSTREAM LAKE ELIZA	IMPAIRED BIOTIC COMMUNITIES
UPPER ILLINOIS RIVER	71200011007	PORTER	INK01A7_T1002B	LUDINGTON DITCH - UPSTREAM LAKE ELIZA	IMPAIRED BIOTIC COMMUNITIES
UPPER ILLINOIS RIVER	71200011007	PORTER	INK01A7_T1003	LUDINGTON DITCH	IMPAIRED BIOTIC COMMUNITIES
UPPER ILLINOIS RIVER	71200011007	PORTER	INK01A7_T1004	LUDINGTON DITCH	IMPAIRED BIOTIC COMMUNITIES
UPPER ILLINOIS RIVER	71200011007	PORTER	INK01A7_T1005	LUDINGTON DITCH	IMPAIRED BIOTIC COMMUNITIES
UPPER ILLINOIS RIVER	71200011007	PORTER	INK01A7_T1006	COBB DITCH - UNNAMED TRIBUTARY	E. COLI
UPPER ILLINOIS RIVER	71200011007	PORTER	INK01A7_T1006	COBB DITCH - UNNAMED TRIBUTARY	IMPAIRED BIOTIC COMMUNITIES
UPPER ILLINOIS RIVER	71200010809	JASPER	INK01AA_01	KANKAKEE RIVER	PCBS (FISH TISSUE)
UPPER ILLINOIS RIVER	71200011010	PORTER	INK01AA_02	KANKAKEE RIVER	PCBS (FISH TISSUE)
UPPER ILLINOIS RIVER	71200011010	PORTER	INK01AA_03	KANKAKEE RIVER	PCBS (FISH TISSUE)
UPPER ILLINOIS RIVER	71200011010	PORTER	INK01AA_04	KANKAKEE RIVER	IMPAIRED BIOTIC COMMUNITIES
UPPER ILLINOIS RIVER	71200011010	PORTER	INK01AA_04	KANKAKEE RIVER	PCBS (FISH TISSUE)
UPPER ILLINOIS RIVER	71200011010	PORTER	INK01AA_T1007	KITHCART DITCH	IMPAIRED BIOTIC COMMUNITIES
UPPER ILLINOIS RIVER	71200011010	PORTER	INK01AA_T1008	BREYFOGEL DITCH	IMPAIRED BIOTIC

					COMMUNITIES
UPPER ILLINOIS RIVER	71200011010	PORTER	INK01AA_T1010	COBB CREEK - UNNAMED TRIBUTARY	IMPAIRED BIOTIC COMMUNITIES
UPPER ILLINOIS RIVER	71200011010	PORTER	INK01AA_T1010A	COBB CREEK - UNNAMED TRIBUTARY	IMPAIRED BIOTIC COMMUNITIES
UPPER ILLINOIS RIVER	71200011010	PORTER	INK01AA_T1012	KELLER DITCH	IMPAIRED BIOTIC COMMUNITIES
UPPER ILLINOIS RIVER	71200011010	PORTER	INK01AA_T1013	BREYFOGEL DITCH	IMPAIRED BIOTIC COMMUNITIES
UPPER ILLINOIS RIVER	71200011103	NEWTON	INK01B3_01	KANKAKEE RIVER	PCBS (FISH TISSUE)
UPPER ILLINOIS RIVER	71200011103	NEWTON	INK01B3_02	KANKAKEE RIVER	PCBS (FISH TISSUE)
UPPER ILLINOIS RIVER	71200011103	NEWTON	INK01B3_03	KANKAKEE RIVER	PCBS (FISH TISSUE)
UPPER ILLINOIS RIVER	71200011103	NEWTON	INK01B3_04	KANKAKEE RIVER	PCBS (FISH TISSUE)
UPPER ILLINOIS RIVER	71200011103	NEWTON	INK01B3_05	KANKAKEE RIVER	PCBS (FISH TISSUE)
UPPER ILLINOIS RIVER	71200011204	LAKE	INK01C4_08	WILLIAMS DITCH	PCBS (FISH TISSUE)
UPPER ILLINOIS RIVER	71200011205	NEWTON	INK01C5_01	KANKAKEE RIVER	PCBS (FISH TISSUE)
UPPER ILLINOIS RIVER	71200011205	NEWTON	INK01C5_02	KANKAKEE RIVER	PCBS (FISH TISSUE)
UPPER ILLINOIS RIVER	71200011205	NEWTON	INK01C5_03	KANKAKEE RIVER	PCBS (FISH TISSUE)
UPPER ILLINOIS RIVER	71200011205	NEWTON	INK01C5_T1006	BEST DITCH	PCBS (FISH TISSUE)
UPPER ILLINOIS RIVER	71200011301	LAKE	INK01D1_05	STONY RUN, EAST BRANCH	IMPAIRED BIOTIC COMMUNITIES
UPPER ILLINOIS RIVER	71200011301	LAKE	INK01D1_05A	STONY RUN, EAST BRANCH	IMPAIRED BIOTIC COMMUNITIES
UPPER ILLINOIS RIVER	71200011301	LAKE	INK01D1_T1004	STONY RUN, EAST BRANCH - UNNAMED TRIBUTARY	NUTRIENTS
UPPER ILLINOIS RIVER	71200011301	LAKE	INK01D1_T1004	STONY RUN, EAST BRANCH - UNNAMED TRIBUTARY	CHLORIDE
UPPER ILLINOIS RIVER	71200011302	LAKE	INK01D2_03	STONY RUN HEADWATER	IMPAIRED BIOTIC COMMUNITIES
UPPER ILLINOIS RIVER	71200011305	LAKE	INK01D5_02	SINGLETON DITCH	IMPAIRED BIOTIC COMMUNITIES
UPPER ILLINOIS RIVER	71200011305	LAKE	INK01D5_03	SINGLETON DITCH	IMPAIRED BIOTIC COMMUNITIES
UPPER ILLINOIS RIVER	71200011305	LAKE	INK01D5_04	SINGLETON DITCH	IMPAIRED BIOTIC COMMUNITIES
UPPER ILLINOIS RIVER	71200011305	LAKE	INK01D5_T1001	LITTLE DITCH	IMPAIRED BIOTIC COMMUNITIES
UPPER ILLINOIS RIVER	71200011305	LAKE	INK01D5_T1003	VANATTI DITCH	IMPAIRED BIOTIC COMMUNITIES
UPPER ILLINOIS RIVER	71200011305	LAKE	INK01D5_T1004	SINGLETON DITCH - UNNAMED TRIBUTARY	IMPAIRED BIOTIC COMMUNITIES
UPPER ILLINOIS RIVER	71200011305	LAKE	INK01D5_T1005	BRYANT DITCH	IMPAIRED BIOTIC COMMUNITIES

UPPER ILLINOIS RIVER	71200011305	LAKE	INK01D5_T1006	BRYANT DITCH	IMPAIRED BIOTIC COMMUNITIES
UPPER ILLINOIS RIVER	71200011306	LAKE	INK01D6_05	CEDAR CREEK	IMPAIRED BIOTIC COMMUNITIES
UPPER ILLINOIS RIVER	71200011306	LAKE	INK01D6_06	CEDAR LAKE (DOWNSTREAM OF CEDAR LAKE)	IMPAIRED BIOTIC COMMUNITIES
UPPER ILLINOIS RIVER	71200011306	LAKE	INK01D6_08	CEDAR CREEK	IMPAIRED BIOTIC COMMUNITIES
UPPER ILLINOIS RIVER	71200011306	LAKE	INK01D6_09	CEDAR CREEK	IMPAIRED BIOTIC COMMUNITIES
UPPER ILLINOIS RIVER	71200011306	LAKE	INK01D6_10	CEDAR CREEK	IMPAIRED BIOTIC COMMUNITIES
UPPER ILLINOIS RIVER	71200011306	LAKE	INK01D6_T1004	FOSS DITCH	IMPAIRED BIOTIC COMMUNITIES
UPPER ILLINOIS RIVER	71200011307	LAKE	INK01D7_05	BROWN DITCH	IMPAIRED BIOTIC COMMUNITIES
UPPER ILLINOIS RIVER	71200011307	LAKE	INK01D7_06	BROWN DITCH	IMPAIRED BIOTIC COMMUNITIES
UPPER ILLINOIS RIVER	71200011307	LAKE	INK01D7_07	BROWN DITCH	IMPAIRED BIOTIC COMMUNITIES
UPPER ILLINOIS RIVER	71200011307	LAKE	INK01D7_08	BROWN DITCH	IMPAIRED BIOTIC COMMUNITIES
UPPER ILLINOIS RIVER	71200011307	LAKE	INK01D7_09	BROWN DITCH	IMPAIRED BIOTIC COMMUNITIES
UPPER ILLINOIS RIVER	71200011307	LAKE	INK01D7_T1004	BROWN DITCH - UNNAMED TRIBUTARY	IMPAIRED BIOTIC COMMUNITIES
UPPER ILLINOIS RIVER	71200011307	LAKE	INK01D7_T1005	TULLY DITCH	IMPAIRED BIOTIC COMMUNITIES
UPPER ILLINOIS RIVER	71200011307	LAKE	INK01D7_T1005	TULLY DITCH	DISSOLVED OXYGEN
UPPER ILLINOIS RIVER	71200011307	LAKE	INK01D7_T1006	BROWN DITCH - UNNAMED TRIBUTARY	IMPAIRED BIOTIC COMMUNITIES
UPPER ILLINOIS RIVER	71200011307	LAKE	INK01D7_T1007	BROWN DITCH - UNNAMED TRIBUTARY	IMPAIRED BIOTIC COMMUNITIES
UPPER ILLINOIS RIVER	71200011307	LAKE	INK01D7_T1008	BROWN DITCH - UNNAMED TRIBUTARY	IMPAIRED BIOTIC COMMUNITIES
UPPER ILLINOIS RIVER	71200011307	LAKE	INK01D7_T1009	BROWN DITCH - UNNAMED TRIBUTARY	IMPAIRED BIOTIC COMMUNITIES
UPPER ILLINOIS RIVER	71200011307	LAKE	INK01D7_T1010	BROWN DITCH - UNNAMED TRIBUTARY	IMPAIRED BIOTIC COMMUNITIES
UPPER ILLINOIS RIVER	71200011307	LAKE	INK01D7_T1011	BROWN DITCH - UNNAMED TRIBUTARY	IMPAIRED BIOTIC COMMUNITIES
UPPER ILLINOIS RIVER	71200011308	LAKE	INK01D8_T1008	WEST CREEK - UNNAMED TRIBUTARY	IMPAIRED BIOTIC COMMUNITIES
UPPER ILLINOIS RIVER	71200011308	LAKE	INK01D8_T1009	WEST CREEK - UNNAMED TRIBUTARY	IMPAIRED BIOTIC COMMUNITIES
UPPER ILLINOIS RIVER	71200011308	LAKE	INK01D8_T1011	BULL RUN	NUTRIENTS
UPPER ILLINOIS	71200011308	LAKE	INK01D8_T1015	WEST CREEK -	IMPAIRED

RIVER				UNNAMED TRIBUTARY	BIOTIC COMMUNITIES
UPPER ILLINOIS RIVER	71200011308	LAKE	INK01D8_T1015A	WEST CREEK - UNNAMED TRIBUTARY	IMPAIRED BIOTIC COMMUNITIES
UPPER ILLINOIS RIVER	71200011309	LAKE	INK01D9_03	WEST CREEK	E. COLI
UPPER ILLINOIS RIVER	71200011309	LAKE	INK01D9_03	WEST CREEK	IMPAIRED BIOTIC COMMUNITIES
UPPER ILLINOIS RIVER	71200011309	LAKE	INK01D9_T1009	WEST CREEK - UNNAMED TRIBUTARY	IMPAIRED BIOTIC COMMUNITIES
UPPER ILLINOIS RIVER	71200011309	LAKE	INK01D9_T1010	WEST CREEK - UNNAMED TRIBUTARY	IMPAIRED BIOTIC COMMUNITIES
UPPER ILLINOIS RIVER	71200011309	LAKE	INK01D9_T1011	WEST CREEK - UNNAMED TRIBUTARY	IMPAIRED BIOTIC COMMUNITIES
UPPER ILLINOIS RIVER	71200011309	LAKE	INK01D9_T1012	WEST CREEK - UNNAMED TRIBUTARY	IMPAIRED BIOTIC COMMUNITIES
UPPER ILLINOIS RIVER	71200011309	LAKE	INK01D9_T1013	WEST CREEK - UNNAMED TRIBUTARY	IMPAIRED BIOTIC COMMUNITIES
UPPER ILLINOIS RIVER	71200011309	LAKE	INK01D9_T1014	WEST CREEK - UNNAMED TRIBUTARY	IMPAIRED BIOTIC COMMUNITIES
UPPER ILLINOIS RIVER	71200011309	LAKE	INK01D9_T1014A	WEST CREEK - UNNAMED TRIBUTARY	IMPAIRED BIOTIC COMMUNITIES
UPPER ILLINOIS RIVER	71200011309	LAKE	INK01D9_T1015	WEST CREEK - UNNAMED TRIBUTARY	IMPAIRED BIOTIC COMMUNITIES
UPPER ILLINOIS RIVER	71200011310	LAKE	INK01DA_T1001	WEST CREEK - UNNAMED TRIBUTARY	IMPAIRED BIOTIC COMMUNITIES
UPPER ILLINOIS RIVER	71200011311	LAKE	INK01DB_T1003	BAILEY DITCH	IMPAIRED BIOTIC COMMUNITIES
UPPER ILLINOIS RIVER	71200011311	LAKE	INK01DB_T1006	BRUCE DITCH	IMPAIRED BIOTIC COMMUNITIES
UPPER ILLINOIS RIVER	71200011311	LAKE	INK01DB_T1006A	BRUCE DITCH	IMPAIRED BIOTIC COMMUNITIES
UPPER ILLINOIS RIVER	71200011311	LAKE	INK01DB_T1006B	BRUCE DITCH	IMPAIRED BIOTIC COMMUNITIES
UPPER ILLINOIS RIVER	71200011311	LAKE	INK01DB_T1007	BRUCE DITCH	IMPAIRED BIOTIC COMMUNITIES
UPPER ILLINOIS RIVER	7120001130060	LAKE	INK01P1022_00	CEDAR LAKE	PCBS (FISH TISSUE)
UPPER ILLINOIS RIVER	7120001030050	LAPORTE	INK01P1031_00	STONE LAKE	PCBS (FISH TISSUE)
UPPER ILLINOIS RIVER	7120001030050	LAPORTE	INK01P1035_00	PINE LAKE	PCBS (FISH TISSUE)
UPPER ILLINOIS RIVER	7120001040010	STARKE	INK01P1036_00	KOONTZ LAKE	PHOSPHORUS
UPPER ILLINOIS RIVER	7120001060080	MARSHALL	INK01P1037_00	LAWRENCE LAKE	IMPAIRED BIOTIC COMMUNITIES
UPPER ILLINOIS RIVER	7120001060080	MARSHALL	INK01P1038_00	MYERS LAKE	IMPAIRED BIOTIC COMMUNITIES
UPPER ILLINOIS RIVER	7120001060080	MARSHALL	INK01P1040_00	COOK LAKE	PHOSPHORUS
UPPER ILLINOIS RIVER	7120001060080	MARSHALL	INK01P1041_00	KREIGHBAUM LAKE	PHOSPHORUS

UPPER ILLINOIS RIVER	7120001010050	ST JOSEPH	INK01P1055_00	NORTH CHAIN LAKE	PCBS (FISH TISSUE)
UPPER ILLINOIS RIVER	7120001010050	ST JOSEPH	INK01P1055_00	NORTH CHAIN LAKE	TOTAL MERCURY (FISH TISSUE)
UPPER ILLINOIS RIVER	7120001010130	LAPORTE	INK01P1059_00	UPPER FISH LAKE	PHOSPHORUS
UPPER ILLINOIS RIVER	7120001010130	LAPORTE	INK01P1060_00	LOWER FISH LAKE	PCBS (FISH TISSUE)
UPPER ILLINOIS RIVER	7120001020040	ST JOSEPH	INK01P1066_00	WORSTER LAKE	PCBS (FISH TISSUE)
UPPER ILLINOIS RIVER	7120001050060	ST JOSEPH	INK01P1068_00	PLEASANT LAKE	PHOSPHORUS
UPPER ILLINOIS RIVER	7120001050060	ST JOSEPH	INK01P1069_00	RIDDLES LAKE	PHOSPHORUS
UPPER ILLINOIS RIVER	7120001050090	MARSHALL	INK01P1073_00	LAKE OF THE WOODS	PHOSPHORUS
UPPER ILLINOIS RIVER	7120001050090	MARSHALL	INK01P1073_00	LAKE OF THE WOODS	PCBS (FISH TISSUE)
UPPER ILLINOIS RIVER	7120001060070	MARSHALL	INK01P1074_00	GILBERT LAKE	PHOSPHORUS
UPPER ILLINOIS RIVER	7120001060070	MARSHALL	INK01P1075_00	FLAT LAKE	PHOSPHORUS
UPPER ILLINOIS RIVER	7120001060010	MARSHALL	INK01P1076_00	DIXON LAKE	PHOSPHORUS
UPPER ILLINOIS RIVER	7120001070010	STARKE	INK01P1078_00	BASS LAKE	PCBS (FISH TISSUE)
UPPER ILLINOIS RIVER	7120001090060	PORTER	INK01P1089_00	FLINT LAKE	PCBS (FISH TISSUE)
UPPER ILLINOIS RIVER	7120001090060	PORTER	INK01P1089_00	FLINT LAKE	TOTAL MERCURY (FISH TISSUE)
UPPER ILLINOIS RIVER	7120001090060	PORTER	INK01P1091_00	LONG LAKE	PCBS (FISH TISSUE)
UPPER ILLINOIS RIVER	7120001090060	PORTER	INK01P1091_00	LONG LAKE	TOTAL MERCURY (FISH TISSUE)
UPPER ILLINOIS RIVER	7120001030050	LAPORTE	INK01P1100_00	CLEAR LAKE	PCBS (FISH TISSUE)
UPPER ILLINOIS RIVER	71200020204	JASPER	INK0224_03	CARPENTER CREEK	CHLORIDE
UPPER ILLINOIS RIVER	71200020204	JASPER	INK0224_03	CARPENTER CREEK	NUTRIENTS
UPPER ILLINOIS RIVER	71200020204	JASPER	INK0224_04	CARPENTER CREEK	CHLORIDE
UPPER ILLINOIS RIVER	71200020204	JASPER	INK0224_04	CARPENTER CREEK	NUTRIENTS
UPPER ILLINOIS RIVER	71200020204	JASPER	INK0224_05	CARPENTER CREEK	NUTRIENTS
UPPER ILLINOIS RIVER	71200020204	JASPER	INK0224_05	CARPENTER CREEK	CHLORIDE
UPPER ILLINOIS RIVER	71200020204	JASPER	INK0224_T1003	CARPENTER CREEK	CHLORIDE
UPPER ILLINOIS RIVER	71200020204	JASPER	INK0224_T1003	CARPENTER CREEK	NUTRIENTS
UPPER ILLINOIS RIVER	71200020205	JASPER	INK0225_03	CARPENTER CREEK	CHLORIDE
UPPER ILLINOIS RIVER	71200020205	JASPER	INK0225_03	CARPENTER CREEK	DISSOLVED OXYGEN
UPPER ILLINOIS RIVER	71200020205	JASPER	INK0225_03	CARPENTER CREEK	NUTRIENTS
UPPER ILLINOIS RIVER	71200020205	JASPER	INK0225_04	CARPENTER CREEK	NUTRIENTS
UPPER ILLINOIS RIVER	71200020205	JASPER	INK0225_04	CARPENTER CREEK	DISSOLVED OXYGEN
UPPER ILLINOIS RIVER	71200020205	JASPER	INK0225_04	CARPENTER CREEK	CHLORIDE

UPPER ILLINOIS RIVER	71200020205	JASPER	INK0225_05	CARPENTER CREEK	CHLORIDE
UPPER ILLINOIS RIVER	71200020205	JASPER	INK0225_05	CARPENTER CREEK	DISSOLVED OXYGEN
UPPER ILLINOIS RIVER	71200020205	JASPER	INK0225_05	CARPENTER CREEK	NUTRIENTS
UPPER ILLINOIS RIVER	71200020205	JASPER	INK0225_T1011	MAY DITCH	IMPAIRED BIOTIC COMMUNITIES
UPPER ILLINOIS RIVER	71200020205	JASPER	INK0225_T1019	CARPENTER CREEK - UNNAMED TRIBUTARY	CHLORIDE
UPPER ILLINOIS RIVER	71200020205	JASPER	INK0225_T1019	CARPENTER CREEK - UNNAMED TRIBUTARY	DISSOLVED OXYGEN
UPPER ILLINOIS RIVER	71200020205	JASPER	INK0225_T1019	CARPENTER CREEK - UNNAMED TRIBUTARY	NUTRIENTS
UPPER ILLINOIS RIVER	71200020206	JASPER	INK0226_06	SLOUGH CREEK	PCBS (FISH TISSUE)
UPPER ILLINOIS RIVER	71200020206	JASPER	INK0226_07	SLOUGH CREEK	PCBS (FISH TISSUE)
UPPER ILLINOIS RIVER	71200020206	JASPER	INK0226_08	SLOUGH CREEK	PCBS (FISH TISSUE)
UPPER ILLINOIS RIVER	71200020301	JASPER	INK0231_T1002	ROWAN DITCH	NUTRIENTS
UPPER ILLINOIS RIVER	71200020301	JASPER	INK0231_T1002	ROWAN DITCH	DISSOLVED OXYGEN
UPPER ILLINOIS RIVER	71200020305	JASPER	INK0235_01	IROQUOIS RIVER	PCBS (FISH TISSUE)
UPPER ILLINOIS RIVER	71200020305	JASPER	INK0235_03	IROQUOIS RIVER	PCBS (FISH TISSUE)
UPPER ILLINOIS RIVER	71200020305	JASPER	INK0235_04	IROQUOIS RIVER	PCBS (FISH TISSUE)
UPPER ILLINOIS RIVER	71200020401	NEWTON	INK0241_02	CURTIS CREEK	CHLORIDE
UPPER ILLINOIS RIVER	71200020401	NEWTON	INK0241_02	CURTIS CREEK	IMPAIRED BIOTIC COMMUNITIES
UPPER ILLINOIS RIVER	71200020401	NEWTON	INK0241_03	CURTIS CREEK	CHLORIDE
UPPER ILLINOIS RIVER	71200020401	NEWTON	INK0241_03	CURTIS CREEK	IMPAIRED BIOTIC COMMUNITIES
UPPER ILLINOIS RIVER	71200020401	NEWTON	INK0241_04	CURTIS CREEK	IMPAIRED BIOTIC COMMUNITIES
UPPER ILLINOIS RIVER	71200020401	NEWTON	INK0241_04	CURTIS CREEK	CHLORIDE
UPPER ILLINOIS RIVER	71200020401	NEWTON	INK0241_05	CURTIS CREEK	CHLORIDE
UPPER ILLINOIS RIVER	71200020401	NEWTON	INK0241_05	CURTIS CREEK	IMPAIRED BIOTIC COMMUNITIES
UPPER ILLINOIS RIVER	71200020401	NEWTON	INK0241_06	CURTIS CREEK	CHLORIDE
UPPER ILLINOIS RIVER	71200020401	NEWTON	INK0241_06	CURTIS CREEK	IMPAIRED BIOTIC COMMUNITIES
UPPER ILLINOIS RIVER	71200020401	JASPER	INK0241_T1004	YEOMAN DITCH	CHLORIDE
UPPER ILLINOIS RIVER	71200020401	NEWTON	INK0241_T1005	CURTIS CREEK - UNNAMED TRIBUTARY	IMPAIRED BIOTIC COMMUNITIES
UPPER ILLINOIS RIVER	71200020401	NEWTON	INK0241_T1005	CURTIS CREEK - UNNAMED TRIBUTARY	CHLORIDE
UPPER ILLINOIS RIVER	71200020401	NEWTON	INK0241_T1006	CURTIS CREEK - UNNAMED TRIBUTARY	IMPAIRED BIOTIC COMMUNITIES
UPPER ILLINOIS RIVER	71200020401	NEWTON	INK0241_T1006	CURTIS CREEK - UNNAMED TRIBUTARY	CHLORIDE

UPPER ILLINOIS RIVER	71200020401	NEWTON	INK0241_T1007	CURTIS CREEK - UNNAMED TRIBUTARY	CHLORIDE
UPPER ILLINOIS RIVER	71200020401	NEWTON	INK0241_T1007	CURTIS CREEK - UNNAMED TRIBUTARY	IMPAIRED BIOTIC COMMUNITIES
UPPER ILLINOIS RIVER	71200020401	NEWTON	INK0241_T1008	CURTIS CREEK - UNNAMED TRIBUTARY	CHLORIDE
UPPER ILLINOIS RIVER	71200020401	NEWTON	INK0241_T1008	CURTIS CREEK - UNNAMED TRIBUTARY	IMPAIRED BIOTIC COMMUNITIES
UPPER ILLINOIS RIVER	71200020401	NEWTON	INK0241_T1009	CURTIS CREEK - UNNAMED TRIBUTARY	CHLORIDE
UPPER ILLINOIS RIVER	71200020401	NEWTON	INK0241_T1009	CURTIS CREEK - UNNAMED TRIBUTARY	IMPAIRED BIOTIC COMMUNITIES
UPPER ILLINOIS RIVER	71200020401	NEWTON	INK0241_T1010	CURTIS CREEK - UNNAMED TRIBUTARY	IMPAIRED BIOTIC COMMUNITIES
UPPER ILLINOIS RIVER	71200020401	NEWTON	INK0241_T1010	CURTIS CREEK - UNNAMED TRIBUTARY	CHLORIDE
UPPER ILLINOIS RIVER	71200020401	NEWTON	INK0241_T1011	CURTIS CREEK - UNNAMED TRIBUTARY	CHLORIDE
UPPER ILLINOIS RIVER	71200020401	NEWTON	INK0241_T1011	CURTIS CREEK - UNNAMED TRIBUTARY	IMPAIRED BIOTIC COMMUNITIES
UPPER ILLINOIS RIVER	71200020401	NEWTON	INK0241_T1012	CURTIS CREEK - UNNAMED TRIBUTARY	CHLORIDE
UPPER ILLINOIS RIVER	71200020401	NEWTON	INK0241_T1012	CURTIS CREEK - UNNAMED TRIBUTARY	IMPAIRED BIOTIC COMMUNITIES
UPPER ILLINOIS RIVER	71200020401	NEWTON	INK0241_T1013	CURTIS CREEK - UNNAMED TRIBUTARY	CHLORIDE
UPPER ILLINOIS RIVER	71200020401	NEWTON	INK0241_T1013	CURTIS CREEK - UNNAMED TRIBUTARY	IMPAIRED BIOTIC COMMUNITIES
UPPER ILLINOIS RIVER	71200020401	NEWTON	INK0241_T1014	CURTIS CREEK - UNNAMED TRIBUTARY	CHLORIDE
UPPER ILLINOIS RIVER	71200020401	NEWTON	INK0241_T1014	CURTIS CREEK - UNNAMED TRIBUTARY	IMPAIRED BIOTIC COMMUNITIES
UPPER ILLINOIS RIVER	71200020401	NEWTON	INK0241_T1015	CURTIS CREEK - UNNAMED TRIBUTARY	CHLORIDE
UPPER ILLINOIS RIVER	71200020401	NEWTON	INK0241_T1015	CURTIS CREEK - UNNAMED TRIBUTARY	IMPAIRED BIOTIC COMMUNITIES
UPPER ILLINOIS RIVER	71200020401	NEWTON	INK0241_T1016	CURTIS CREEK - UNNAMED TRIBUTARY	CHLORIDE
UPPER ILLINOIS RIVER	71200020401	NEWTON	INK0241_T1016	CURTIS CREEK - UNNAMED TRIBUTARY	IMPAIRED BIOTIC COMMUNITIES
UPPER ILLINOIS RIVER	71200020401	NEWTON	INK0241_T1017	KASTA DITCH	CHLORIDE
UPPER ILLINOIS RIVER	71200020401	NEWTON	INK0241_T1017	KASTA DITCH	IMPAIRED BIOTIC COMMUNITIES
UPPER ILLINOIS RIVER	71200020402	JASPER	INK0242_02	IROQUOIS RIVER	PCBS (FISH TISSUE)
UPPER ILLINOIS RIVER	71200020402	JASPER	INK0242_02	IROQUOIS RIVER	CHLORIDE
UPPER ILLINOIS RIVER	71200020402	JASPER	INK0242_02	IROQUOIS RIVER	DISSOLVED OXYGEN
UPPER ILLINOIS RIVER	71200020402	JASPER	INK0242_02	IROQUOIS RIVER	NUTRIENTS
UPPER ILLINOIS RIVER	71200020402	NEWTON	INK0242_02	IROQUOIS RIVER	IMPAIRED BIOTIC COMMUNITIES
UPPER ILLINOIS RIVER	71200020402	JASPER	INK0242_03	IROQUOIS RIVER	PCBS (FISH TISSUE)
UPPER ILLINOIS	71200020402	JASPER	INK0242_03	IROQUOIS RIVER	CHLORIDE

RIVER					
UPPER ILLINOIS RIVER	71200020402	JASPER	INK0242_03	IROQUOIS RIVER	DISSOLVED OXYGEN
UPPER ILLINOIS RIVER	71200020402	NEWTON	INK0242_03	IROQUOIS RIVER	IMPAIRED BIOTIC COMMUNITIES
UPPER ILLINOIS RIVER	71200020402	JASPER	INK0242_03	IROQUOIS RIVER	NUTRIENTS
UPPER ILLINOIS RIVER	71200020402	JASPER	INK0242_04	IROQUOIS RIVER	DISSOLVED OXYGEN
UPPER ILLINOIS RIVER	71200020402	JASPER	INK0242_04	IROQUOIS RIVER	NUTRIENTS
UPPER ILLINOIS RIVER	71200020402	NEWTON	INK0242_04	IROQUOIS RIVER	IMPAIRED BIOTIC COMMUNITIES
UPPER ILLINOIS RIVER	71200020402	JASPER	INK0242_04	IROQUOIS RIVER	PCBS (FISH TISSUE)
UPPER ILLINOIS RIVER	71200020402	JASPER	INK0242_04	IROQUOIS RIVER	CHLORIDE
UPPER ILLINOIS RIVER	71200020403	NEWTON	INK0243_T1003	WEIS DITCH	IMPAIRED BIOTIC COMMUNITIES
UPPER ILLINOIS RIVER	71200020403	NEWTON	INK0243_T1003	WEIS DITCH	DISSOLVED OXYGEN
UPPER ILLINOIS RIVER	71200020405	NEWTON	INK0245_02	IROQUOIS RIVER	IMPAIRED BIOTIC COMMUNITIES
UPPER ILLINOIS RIVER	71200020405	NEWTON	INK0245_02	IROQUOIS RIVER	PCBS (FISH TISSUE)
UPPER ILLINOIS RIVER	71200020405	NEWTON	INK0245_03	IROQUOIS RIVER	IMPAIRED BIOTIC COMMUNITIES
UPPER ILLINOIS RIVER	71200020405	NEWTON	INK0245_03	IROQUOIS RIVER	PCBS (FISH TISSUE)
UPPER ILLINOIS RIVER	71200020405	JASPER	INK0245_T1002	SIMONIN DITCH	DISSOLVED OXYGEN
UPPER ILLINOIS RIVER	71200020501	NEWTON	INK0251_01	THOMPSON DITCH	NUTRIENTS
UPPER ILLINOIS RIVER	71200020501	NEWTON	INK0251_01	THOMPSON DITCH	DISSOLVED OXYGEN
UPPER ILLINOIS RIVER	71200020501	NEWTON	INK0251_02	CHIZUM DITCH	NUTRIENTS
UPPER ILLINOIS RIVER	71200020501	NEWTON	INK0251_02	CHIZUM DITCH	IMPAIRED BIOTIC COMMUNITIES
UPPER ILLINOIS RIVER	71200020501	NEWTON	INK0251_02	CHIZUM DITCH	DISSOLVED OXYGEN
UPPER ILLINOIS RIVER	71200020502	NEWTON	INK0252_03	HAMBRIDGE DITCH	IMPAIRED BIOTIC COMMUNITIES
UPPER ILLINOIS RIVER	71200020502	NEWTON	INK0252_05	WHALEY DITCH	IMPAIRED BIOTIC COMMUNITIES
UPPER ILLINOIS RIVER	71200020502	NEWTON	INK0252_06	WHALEY DITCH	IMPAIRED BIOTIC COMMUNITIES
UPPER ILLINOIS RIVER	71200020503	NEWTON	INK0253_02	IROQUOIS RIVER	PCBS (FISH TISSUE)
UPPER ILLINOIS RIVER	71200020503	NEWTON	INK0253_03	IROQUOIS RIVER	PCBS (FISH TISSUE)
UPPER ILLINOIS RIVER	71200020503	NEWTON	INK0253_04	IROQUOIS RIVER	PCBS (FISH TISSUE)
UPPER ILLINOIS RIVER	71200020503	NEWTON	INK0253_T1005	IROQUOIS RIVER - UNNAMED TRIBUTARY	PCBS (FISH TISSUE)
UPPER ILLINOIS RIVER	71200020504	BENTON	INK0254_02	MONTGOMERY DITCH	IMPAIRED BIOTIC COMMUNITIES
UPPER ILLINOIS RIVER	71200020504	BENTON	INK0254_03	MONTGOMERY DITCH	IMPAIRED BIOTIC

					COMMUNITIES
UPPER ILLINOIS RIVER	71200020504	NEWTON	INK0254_04	MONTGOMERY DITCH	E. COLI
UPPER ILLINOIS RIVER	71200020504	NEWTON	INK0254_05	MONTGOMERY DITCH	E. COLI
UPPER ILLINOIS RIVER	71200020504	BENTON	INK0254_T1002	MONTGOMERY DITCH - UNNAMED TRIBUTARY	IMPAIRED BIOTIC COMMUNITIES
UPPER ILLINOIS RIVER	71200020504	BENTON	INK0254_T1003	MONTGOMERY DITCH - UNNAMED TRIBUTARY	IMPAIRED BIOTIC COMMUNITIES
UPPER ILLINOIS RIVER	71200020504	NEWTON	INK0254_T1004	MONTGOMERY DITCH - UNNAMED TRIBUTARY	E. COLI
UPPER ILLINOIS RIVER	71200020505	NEWTON	INK0255_T1005	TALLEY DITCH	IMPAIRED BIOTIC COMMUNITIES
UPPER ILLINOIS RIVER	71200020505	NEWTON	INK0255_T1007	MONTGOMERY DITCH	NUTRIENTS
UPPER ILLINOIS RIVER	71200020505	NEWTON	INK0255_T1007	MONTGOMERY DITCH	IMPAIRED BIOTIC COMMUNITIES
UPPER ILLINOIS RIVER	71200020505	NEWTON	INK0255_T1007	MONTGOMERY DITCH	DISSOLVED OXYGEN
UPPER ILLINOIS RIVER	71200020505	NEWTON	INK0255_T1008	MORRISON DITCH	NUTRIENTS
UPPER ILLINOIS RIVER	71200020505	NEWTON	INK0255_T1008	MORRISON DITCH	IMPAIRED BIOTIC COMMUNITIES
UPPER ILLINOIS RIVER	71200020505	NEWTON	INK0255_T1008	MORRISON DITCH	DISSOLVED OXYGEN
UPPER ILLINOIS RIVER	71200020507	NEWTON	INK0257_05	IROQUOIS RIVER	PCBS (FISH TISSUE)
UPPER ILLINOIS RIVER	71200020507	NEWTON	INK0257_06	IROQUOIS RIVER	PCBS (FISH TISSUE)
UPPER ILLINOIS RIVER	71200020704	BENTON	INK0274_T1001	MINIER LATERAL	E. COLI
UPPER ILLINOIS RIVER	71200020705	BENTON	INK0275_02	SUGAR CREEK	PCBS (FISH TISSUE)
UPPER ILLINOIS RIVER	71200020705	BENTON	INK0275_03	SUGAR CREEK	PCBS (FISH TISSUE)
UPPER ILLINOIS RIVER	71200020705	BENTON	INK0275_04	SUGAR CREEK	PCBS (FISH TISSUE)
UPPER ILLINOIS RIVER	71200020705	BENTON	INK0275_05	SUGAR CREEK	PCBS (FISH TISSUE)
UPPER ILLINOIS RIVER	71200020705	BENTON	INK0275_T1007	SUGAR CREEK - UNNAMED TRIBUTARY	PCBS (FISH TISSUE)
UPPER ILLINOIS RIVER	71200021301	NEWTON	INK02D1_02	WENTWORTH CREEK	IMPAIRED BIOTIC COMMUNITIES
UPPER ILLINOIS RIVER	71200021302	NEWTON	INK02D2_02	BEAVER CREEK	IMPAIRED BIOTIC COMMUNITIES
UPPER ILLINOIS RIVER	71200021302	NEWTON	INK02D2_02	BEAVER CREEK	PCBS (FISH TISSUE)
UPPER ILLINOIS RIVER	71200021304	NEWTON	INK02D4_01	HOUSEWORTH DITCH	IMPAIRED BIOTIC COMMUNITIES
UPPER ILLINOIS RIVER	71200021304	NEWTON	INK02D4_01	HOUSEWORTH DITCH	DISSOLVED OXYGEN
UPPER ILLINOIS RIVER	71200030304	LAKE	INK0333_01	CADY MARSH DITCH	IMPAIRED BIOTIC COMMUNITIES
UPPER ILLINOIS RIVER	71200030304	LAKE	INK0333_01	CADY MARSH DITCH	CHLORIDE
UPPER ILLINOIS RIVER	71200030304	LAKE	INK0333_01	CADY MARSH DITCH	E. COLI
UPPER ILLINOIS RIVER	71200030304	LAKE	INK0333_01	CADY MARSH DITCH	NUTRIENTS

UPPER ILLINOIS RIVER	71200030304	LAKE	INK0334_02	HART DITCH	NUTRIENTS
UPPER ILLINOIS RIVER	71200030304	LAKE	INK0334_02	HART DITCH	IMPAIRED BIOTIC COMMUNITIES
UPPER ILLINOIS RIVER	71200030304	LAKE	INK0334_02	HART DITCH	E. COLI
UPPER ILLINOIS RIVER	71200030304	LAKE	INK0334_02	HART DITCH	CHLORIDE
UPPER ILLINOIS RIVER	71200030304	LAKE	INK0334_T1002	DYER DITCH	NUTRIENTS
UPPER ILLINOIS RIVER	71200030304	LAKE	INK0334_T1002	DYER DITCH	IMPAIRED BIOTIC COMMUNITIES
UPPER ILLINOIS RIVER	71200030304	LAKE	INK0334_T1002	DYER DITCH	E. COLI
UPPER ILLINOIS RIVER	71200030304	LAKE	INK0334_T1002A	DYER DITCH - UNNAMED TRIBUTARY	NUTRIENTS
UPPER ILLINOIS RIVER	71200030304	LAKE	INK0334_T1002A	DYER DITCH - UNNAMED TRIBUTARY	IMPAIRED BIOTIC COMMUNITIES
UPPER ILLINOIS RIVER	71200030304	LAKE	INK0334_T1002A	DYER DITCH - UNNAMED TRIBUTARY	E. COLI
UPPER ILLINOIS RIVER	71200030304	LAKE	INK0334_T1003	HART DITCH - UNNAMED TRIBUTARY	NUTRIENTS
UPPER ILLINOIS RIVER	71200030304	LAKE	INK0334_T1003	HART DITCH - UNNAMED TRIBUTARY	E. COLI
UPPER ILLINOIS RIVER	71200030304	LAKE	INK0334_T1003	HART DITCH - UNNAMED TRIBUTARY	IMPAIRED BIOTIC COMMUNITIES
UPPER ILLINOIS RIVER	71200030304	LAKE	INK0334_T1006	SCHOON DITCH	NUTRIENTS
UPPER ILLINOIS RIVER	71200030304	LAKE	INK0334_T1006	SCHOON DITCH	IMPAIRED BIOTIC COMMUNITIES
UPPER ILLINOIS RIVER	71200030304	LAKE	INK0334_T1006	SCHOON DITCH	E. COLI
UPPER ILLINOIS RIVER	71200030305	LAKE	INK0335_01	LITTLE CALUMET RIVER	NUTRIENTS
UPPER ILLINOIS RIVER	71200030305	LAKE	INK0335_01	LITTLE CALUMET RIVER	IMPAIRED BIOTIC COMMUNITIES
UPPER ILLINOIS RIVER	71200030305	LAKE	INK0335_01	LITTLE CALUMET RIVER	FREE CYANIDE
UPPER ILLINOIS RIVER	71200030305	LAKE	INK0335_01	LITTLE CALUMET RIVER	DISSOLVED OXYGEN
UPPER ILLINOIS RIVER	71200030305	LAKE	INK0335_01	LITTLE CALUMET RIVER	CHLORIDE
UPPER ILLINOIS RIVER	71200030305	LAKE	INK0335_01	LITTLE CALUMET RIVER	PCBS (FISH TISSUE)
GREAT LAKES	71200030406	LAKE	INK0346_01	GRAND CALUMET RIVER	AMMONIA
GREAT LAKES	71200030406	LAKE	INK0346_01	GRAND CALUMET RIVER	DISSOLVED OXYGEN
GREAT LAKES	71200030406	LAKE	INK0346_01	GRAND CALUMET RIVER	PCBS (FISH TISSUE)
GREAT LAKES	71200030406	LAKE	INK0346_01	GRAND CALUMET RIVER	OIL AND GREASE
GREAT LAKES	71200030406	LAKE	INK0346_01	GRAND CALUMET RIVER	IMPAIRED BIOTIC COMMUNITIES
GREAT LAKES	71200030406	LAKE	INK0346_01	GRAND CALUMET RIVER	FREE CYANIDE
GREAT LAKES	71200030406	LAKE	INK0346_02	GRAND CALUMET RIVER (327 IAC 2-1.5-16)	PCBS (FISH TISSUE)
GREAT LAKES	71200030406	LAKE	INK0346_02	GRAND CALUMET RIVER (327 IAC 2-1.5-16)	OIL AND GREASE
GREAT LAKES	71200030406	LAKE	INK0346_02	GRAND CALUMET RIVER (327 IAC 2-1.5-16)	IMPAIRED BIOTIC

					COMMUNITIES
GREAT LAKES	71200030406	LAKE	INK0346_02	GRAND CALUMET RIVER (327 IAC 2-1.5-16)	AMMONIA
GREAT LAKES	71200030406	LAKE	INK0346_03	GRAND CALUMET RIVER (GARY, IN)	PCBS (FISH TISSUE)
GREAT LAKES	71200030406	LAKE	INK0346_03	GRAND CALUMET RIVER (GARY, IN)	OIL AND GREASE
GREAT LAKES	71200030406	LAKE	INK0346_03	GRAND CALUMET RIVER (GARY, IN)	IMPAIRED BIOTIC COMMUNITIES
GREAT LAKES	71200030406	LAKE	INK0346_03	GRAND CALUMET RIVER (GARY, IN)	AMMONIA
GREAT LAKES	71200030406	LAKE	INK0346_04	GRAND CALUMET RIVER (GARY, IN TO INDIANA HARBOR CANAL)	PCBS (FISH TISSUE)
GREAT LAKES	71200030406	LAKE	INK0346_04	GRAND CALUMET RIVER (GARY, IN TO INDIANA HARBOR CANAL)	OIL AND GREASE
GREAT LAKES	71200030406	LAKE	INK0346_04	GRAND CALUMET RIVER (GARY, IN TO INDIANA HARBOR CANAL)	E. COLI
GREAT LAKES	71200030406	LAKE	INK0346_04	GRAND CALUMET RIVER (GARY, IN TO INDIANA HARBOR CANAL)	IMPAIRED BIOTIC COMMUNITIES
GREAT LAKES	71200030407	LAKE	INK0347_01	GRAND CALUMET RIVER (INDIANA HARBOR CANAL TO ILLINOIS)	PCBS (FISH TISSUE)
GREAT LAKES	71200030407	LAKE	INK0347_01	GRAND CALUMET RIVER (INDIANA HARBOR CANAL TO ILLINOIS)	NUTRIENTS
GREAT LAKES	71200030407	LAKE	INK0347_01	GRAND CALUMET RIVER (INDIANA HARBOR CANAL TO ILLINOIS)	IMPAIRED BIOTIC COMMUNITIES
GREAT LAKES	71200030407	LAKE	INK0347_01	GRAND CALUMET RIVER (INDIANA HARBOR CANAL TO ILLINOIS)	E. COLI
GREAT LAKES	71200030407	LAKE	INK0347_01	GRAND CALUMET RIVER (INDIANA HARBOR CANAL TO ILLINOIS)	DISSOLVED OXYGEN
GREAT LAKES	71200030407	LAKE	INK0347_01	GRAND CALUMET RIVER (INDIANA HARBOR CANAL TO ILLINOIS)	AMMONIA
GREAT LAKES	4060200	LAKE	INM00G1000_00	LAKE MICHIGAN	TOTAL MERCURY (FISH TISSUE)
GREAT LAKES	4060200	LAKE	INM00G1000_00	LAKE MICHIGAN	PCBS (FISH TISSUE)
OHIO RIVER TRIBUTARIES	51401010201	RIPLEY	INN0121_03	INDIAN KENTUCK CREEK	E. COLI
OHIO RIVER TRIBUTARIES	51401010201	RIPLEY	INN0121_03	INDIAN KENTUCK CREEK	IMPAIRED BIOTIC COMMUNITIES
OHIO RIVER TRIBUTARIES	51401010201	RIPLEY	INN0121_03	INDIAN KENTUCK CREEK	NUTRIENTS
OHIO RIVER TRIBUTARIES	51401010201	RIPLEY	INN0121_T1002	VESTAL BRANCH	IMPAIRED BIOTIC COMMUNITIES
OHIO RIVER TRIBUTARIES	51401010201	RIPLEY	INN0121_T1002	VESTAL BRANCH	PH
OHIO RIVER TRIBUTARIES	51401010201	RIPLEY	INN0121_T1002	VESTAL BRANCH	NUTRIENTS
OHIO RIVER TRIBUTARIES	51401010202	RIPLEY	INN0122_01	WILSON FORK	E. COLI
OHIO RIVER TRIBUTARIES	51401010202	RIPLEY	INN0122_01	WILSON FORK	IMPAIRED BIOTIC COMMUNITIES
OHIO RIVER TRIBUTARIES	51401010202	JEFFERSON	INN0122_02	WILSON FORK	IMPAIRED BIOTIC COMMUNITIES

OHIO RIVER TRIBUTARIES	51401010203	RIPLEY	INN0123_02	WEST FORK INDIAN KENTUCK CREEK	DISSOLVED OXYGEN
OHIO RIVER TRIBUTARIES	51401010203	RIPLEY	INN0123_02	WEST FORK INDIAN KENTUCK CREEK	E. COLI
OHIO RIVER TRIBUTARIES	51401010203	RIPLEY	INN0123_02	WEST FORK INDIAN KENTUCK CREEK	IMPAIRED BIOTIC COMMUNITIES
OHIO RIVER TRIBUTARIES	51401010203	RIPLEY	INN0123_02	WEST FORK INDIAN KENTUCK CREEK	NUTRIENTS
OHIO RIVER TRIBUTARIES	51401010203	RIPLEY	INN0123_03	WEST FORK INDIAN KENTUCK CREEK	NUTRIENTS
OHIO RIVER TRIBUTARIES	51401010203	RIPLEY	INN0123_03	WEST FORK INDIAN KENTUCK CREEK	DISSOLVED OXYGEN
OHIO RIVER TRIBUTARIES	51401010203	RIPLEY	INN0123_03	WEST FORK INDIAN KENTUCK CREEK	E. COLI
OHIO RIVER TRIBUTARIES	51401010203	RIPLEY	INN0123_03	WEST FORK INDIAN KENTUCK CREEK	IMPAIRED BIOTIC COMMUNITIES
OHIO RIVER TRIBUTARIES	51401010203	RIPLEY	INN0123_04	WEST FORK INDIAN KENTUCK CREEK	IMPAIRED BIOTIC COMMUNITIES
OHIO RIVER TRIBUTARIES	51401010203	RIPLEY	INN0123_04	WEST FORK INDIAN KENTUCK CREEK	NUTRIENTS
OHIO RIVER TRIBUTARIES	51401010203	RIPLEY	INN0123_04	WEST FORK INDIAN KENTUCK CREEK	E. COLI
OHIO RIVER TRIBUTARIES	51401010203	RIPLEY	INN0123_04	WEST FORK INDIAN KENTUCK CREEK	DISSOLVED OXYGEN
OHIO RIVER TRIBUTARIES	51401010203	RIPLEY	INN0123_T1002	WEST FORK INDIAN KENTUCK CREEK - UNNAMED TRIBUTARY	DISSOLVED OXYGEN
OHIO RIVER TRIBUTARIES	51401010203	RIPLEY	INN0123_T1002	WEST FORK INDIAN KENTUCK CREEK - UNNAMED TRIBUTARY	E. COLI
OHIO RIVER TRIBUTARIES	51401010203	RIPLEY	INN0123_T1002	WEST FORK INDIAN KENTUCK CREEK - UNNAMED TRIBUTARY	IMPAIRED BIOTIC COMMUNITIES
OHIO RIVER TRIBUTARIES	51401010203	RIPLEY	INN0123_T1002	WEST FORK INDIAN KENTUCK CREEK - UNNAMED TRIBUTARY	NUTRIENTS
OHIO RIVER TRIBUTARIES	51401010204	JEFFERSON	INN0124_02	WEST FORK INDIAN KENTUCK CREEK	NUTRIENTS
OHIO RIVER TRIBUTARIES	51401010204	JEFFERSON	INN0124_T1001	TODDYS BRANCH	IMPAIRED BIOTIC COMMUNITIES
OHIO RIVER TRIBUTARIES	51401010205	RIPLEY	INN0125_01	INDIAN KENTUCK CREEK	IMPAIRED BIOTIC COMMUNITIES
OHIO RIVER TRIBUTARIES	51401010205	JEFFERSON	INN0125_04	INDIAN KENTUCK CREEK	IMPAIRED BIOTIC COMMUNITIES
OHIO RIVER TRIBUTARIES	51401010205	JEFFERSON	INN0125_04	INDIAN KENTUCK CREEK	NUTRIENTS
OHIO RIVER TRIBUTARIES	51401010205	JEFFERSON	INN0125_05	INDIAN KENTUCK CREEK	IMPAIRED BIOTIC COMMUNITIES
OHIO RIVER TRIBUTARIES	51401010205	JEFFERSON	INN0125_05	INDIAN KENTUCK CREEK	NUTRIENTS
OHIO RIVER TRIBUTARIES	51401010205	JEFFERSON	INN0125_T1005	SEALS FORK	IMPAIRED BIOTIC COMMUNITIES
OHIO RIVER TRIBUTARIES	51401010205	JEFFERSON	INN0125_T1009	BRUSHY FORK - UNNAMED TRIBUTARY	IMPAIRED BIOTIC COMMUNITIES
OHIO RIVER TRIBUTARIES	51401010205	JEFFERSON	INN0125_T1009	BRUSHY FORK - UNNAMED TRIBUTARY	NUTRIENTS
OHIO RIVER TRIBUTARIES	51401010205	JEFFERSON	INN0125_T1010	BRUSHY FORK - UNNAMED TRIBUTARY	IMPAIRED BIOTIC COMMUNITIES
OHIO RIVER	51401010205	JEFFERSON	INN0125_T1010	BRUSHY FORK -	NUTRIENTS

TRIBUTARIES				UNNAMED TRIBUTARY	
OHIO RIVER TRIBUTARIES	51401010205	JEFFERSON	INN0125_T1011	BRUSHY FORK	IMPAIRED BIOTIC COMMUNITIES
OHIO RIVER TRIBUTARIES	51401010205	JEFFERSON	INN0125_T1011	BRUSHY FORK	NUTRIENTS
OHIO RIVER TRIBUTARIES	51401010205	JEFFERSON	INN0125_T1012	BRUSHY FORK	IMPAIRED BIOTIC COMMUNITIES
OHIO RIVER TRIBUTARIES	51401010205	JEFFERSON	INN0125_T1012	BRUSHY FORK	NUTRIENTS
OHIO RIVER TRIBUTARIES	51401010302	JEFFERSON	INN0132_T1010	DEANS BRANCH	IMPAIRED BIOTIC COMMUNITIES
OHIO RIVER TRIBUTARIES	51401010302	JEFFERSON	INN0132_T1010	DEANS BRANCH	E. COLI
OHIO RIVER TRIBUTARIES	51401010401	CLARK	INN0141_T1002	EAST FORK FOURTEEN MILE CREEK - UNNAMED TRIBUTARY	IMPAIRED BIOTIC COMMUNITIES
OHIO RIVER TRIBUTARIES	51401010401	CLARK	INN0141_T1002	EAST FORK FOURTEEN MILE CREEK - UNNAMED TRIBUTARY	E. COLI
OHIO RIVER TRIBUTARIES	51401010401	CLARK	INN0141_T1002	EAST FORK FOURTEEN MILE CREEK - UNNAMED TRIBUTARY	DISSOLVED OXYGEN
OHIO RIVER TRIBUTARIES	51401010403	CLARK	INN0143_02	FOURTEENMILE CREEK	E. COLI
OHIO RIVER TRIBUTARIES	51401010403	CLARK	INN0143_03	FOURTEENMILE CREEK	E. COLI
OHIO RIVER TRIBUTARIES	51401010404	CLARK	INN0144_01	FOURTEENMILE CREEK	E. COLI
OHIO RIVER TRIBUTARIES	51401010404	CLARK	INN0144_T1001	DRY RUN	E. COLI
OHIO RIVER TRIBUTARIES	51401010404	CLARK	INN0144_T1002	NINE PENNY BRANCH	E. COLI
OHIO RIVER TRIBUTARIES	51401010404	CLARK	INN0144_T1003	YANKEE CREEK	E. COLI
OHIO RIVER TRIBUTARIES	51401010404	CLARK	INN0144_T1004	BIG BRANCH	E. COLI
OHIO RIVER TRIBUTARIES	51401010603	CLARK	INN0163_01	BULL CREEK	E. COLI
OHIO RIVER TRIBUTARIES	51401010603	CLARK	INN0163_01	BULL CREEK	DISSOLVED OXYGEN
OHIO RIVER TRIBUTARIES	51401010605	CLARK	INN0165_T1010	LANCASSANGE CREEK	E. COLI
OHIO RIVER TRIBUTARIES	51401010605	CLARK	INN0165_T1011	LANCASSANGE CREEK	E. COLI
OHIO RIVER TRIBUTARIES	51401010703	CLARK	INN0173_03	MUDDY FORK	IMPAIRED BIOTIC COMMUNITIES
OHIO RIVER TRIBUTARIES	51401010703	CLARK	INN0173_03	MUDDY FORK	E. COLI
OHIO RIVER TRIBUTARIES	51401010801	CLARK	INN0181_01	MILLER FORK	E. COLI
OHIO RIVER TRIBUTARIES	51401010801	CLARK	INN0181_02	MILLER FORK	E. COLI
OHIO RIVER TRIBUTARIES	51401010801	CLARK	INN0181_04	MILLER FORK	E. COLI
OHIO RIVER TRIBUTARIES	51401010801	CLARK	INN0181_05	MILLER FORK	E. COLI
OHIO RIVER TRIBUTARIES	51401010805	CLARK	INN0182_03	SILVER CREEK	DISSOLVED OXYGEN
OHIO RIVER TRIBUTARIES	51401010805	CLARK	INN0182_03	SILVER CREEK	E. COLI
OHIO RIVER TRIBUTARIES	51401010805	CLARK	INN0182_03	SILVER CREEK	IMPAIRED BIOTIC COMMUNITIES
OHIO RIVER	51401010803	CLARK	INN0183_01	BLUE LICK CREEK	IMPAIRED

TRIBUTARIES					BIOTIC COMMUNITIES
OHIO RIVER TRIBUTARIES	51401010803	CLARK	INN0183_01	BLUE LICK CREEK	E. COLI
OHIO RIVER TRIBUTARIES	51401010803	CLARK	INN0183_01	BLUE LICK CREEK	DISSOLVED OXYGEN
OHIO RIVER TRIBUTARIES	51401010803	CLARK	INN0183_T1001	LEFT BRANCH BLUE LICK CREEK	E. COLI
OHIO RIVER TRIBUTARIES	51401010803	CLARK	INN0183_T1002	RIGHT BRANCH BLUE LICK CREEK	E. COLI
OHIO RIVER TRIBUTARIES	51401010803	CLARK	INN0183_T1003	BARTLE KNOB RUN	E. COLI
OHIO RIVER TRIBUTARIES	51401010803	CLARK	INN0183_T1004	STICKY BRANCH	E. COLI
OHIO RIVER TRIBUTARIES	51401010803	CLARK	INN0183_T1005	BOWERY CREEK	E. COLI
OHIO RIVER TRIBUTARIES	51401010804	CLARK	INN0184_01	SINKING FORK	E. COLI
OHIO RIVER TRIBUTARIES	51401010804	CLARK	INN0184_01	SINKING FORK	DISSOLVED OXYGEN
OHIO RIVER TRIBUTARIES	51401010804	CLARK	INN0184_T1006	SUGAR RUN	E. COLI
OHIO RIVER TRIBUTARIES	51401010804	CLARK	INN0184_T1006	SUGAR RUN	IMPAIRED BIOTIC COMMUNITIES
OHIO RIVER TRIBUTARIES	51401010804	CLARK	INN0184_T1006A	SUGAR RUN	IMPAIRED BIOTIC COMMUNITIES
OHIO RIVER TRIBUTARIES	51401010804	CLARK	INN0184_T1006A	SUGAR RUN	E. COLI
OHIO RIVER TRIBUTARIES	51401010804	CLARK	INN0184_T1006B	SUGAR RUN	IMPAIRED BIOTIC COMMUNITIES
OHIO RIVER TRIBUTARIES	51401010804	CLARK	INN0184_T1006B	SUGAR RUN	E. COLI
OHIO RIVER TRIBUTARIES	51401010804	CLARK	INN0184_T1006C	SUGAR RUN	E. COLI
OHIO RIVER TRIBUTARIES	51401010804	CLARK	INN0184_T1006C	SUGAR RUN	IMPAIRED BIOTIC COMMUNITIES
OHIO RIVER TRIBUTARIES	51401010804	CLARK	INN0184_T1007	SUGAR RUN	E. COLI
OHIO RIVER TRIBUTARIES	51401010804	CLARK	INN0184_T1007	SUGAR RUN	IMPAIRED BIOTIC COMMUNITIES
OHIO RIVER TRIBUTARIES	51401010805	CLARK	INN0185_04	SILVER CREEK	DISSOLVED OXYGEN
OHIO RIVER TRIBUTARIES	51401010805	CLARK	INN0185_04	SILVER CREEK	IMPAIRED BIOTIC COMMUNITIES
OHIO RIVER TRIBUTARIES	51401010805	CLARK	INN0185_04	SILVER CREEK	E. COLI
OHIO RIVER TRIBUTARIES	51401010805	CLARK	INN0185_05	SILVER CREEK	E. COLI
OHIO RIVER TRIBUTARIES	51401010805	CLARK	INN0185_05	SILVER CREEK	IMPAIRED BIOTIC COMMUNITIES
OHIO RIVER TRIBUTARIES	51401010805	CLARK	INN0185_06	SILVER CREEK	E. COLI
OHIO RIVER TRIBUTARIES	51401010805	CLARK	INN0185_06	SILVER CREEK	IMPAIRED BIOTIC COMMUNITIES
OHIO RIVER TRIBUTARIES	51401010805	CLARK	INN0185_T1003	SILVER CREEK - UNNAMED TRIBUTARY	IMPAIRED BIOTIC COMMUNITIES
OHIO RIVER TRIBUTARIES	51401010805	CLARK	INN0185_T1004	SILVER CREEK	IMPAIRED BIOTIC COMMUNITIES
OHIO RIVER	51401010806	CLARK	INN0186_01	SILVER CREEK	E. COLI

TRIBUTARIES					
OHIO RIVER TRIBUTARIES	51401010806	CLARK	INN0186_02	SILVER CREEK	E. COLI
OHIO RIVER TRIBUTARIES	51401010806	CLARK	INN0186_03	SILVER CREEK	E. COLI
OHIO RIVER TRIBUTARIES	51401010806	CLARK	INN0186_04	SILVER CREEK	E. COLI
OHIO RIVER TRIBUTARIES	51401010806	CLARK	INN0186_05	SILVER CREEK	E. COLI
OHIO RIVER TRIBUTARIES	51401010806	FLOYD	INN0186_06	SILVER CREEK	IMPAIRED BIOTIC COMMUNITIES
OHIO RIVER TRIBUTARIES	51401010806	FLOYD	INN0186_06	SILVER CREEK	E. COLI
OHIO RIVER TRIBUTARIES	51401010806	CLARK	INN0186_07	SILVER CREEK	PCBS (FISH TISSUE)
OHIO RIVER TRIBUTARIES	51401010806	CLARK	INN0186_08	SILVER CREEK	PCBS (FISH TISSUE)
OHIO RIVER TRIBUTARIES	51401010904	FLOYD	INN0194_T1002	FALLING RUN	E. COLI
OHIO RIVER TRIBUTARIES	51401010904	FLOYD	INN0194_T1002	FALLING RUN	DISSOLVED OXYGEN
OHIO RIVER TRIBUTARIES	51401040205	HARRISON	INN0425_02	BUCK CREEK	E. COLI
OHIO RIVER TRIBUTARIES	51401040205	HARRISON	INN0425_02	BUCK CREEK	IMPAIRED BIOTIC COMMUNITIES
OHIO RIVER TRIBUTARIES	51401040205	HARRISON	INN0425_03	BUCK CREEK	IMPAIRED BIOTIC COMMUNITIES
OHIO RIVER TRIBUTARIES	51401040205	HARRISON	INN0425_03	BUCK CREEK	E. COLI
OHIO RIVER TRIBUTARIES	51401040301	CLARK	INN0431_01	INDIAN CREEK	IMPAIRED BIOTIC COMMUNITIES
OHIO RIVER TRIBUTARIES	51401040301	FLOYD	INN0431_02	INDIAN CREEK	NUTRIENTS
OHIO RIVER TRIBUTARIES	51401040301	FLOYD	INN0431_02	INDIAN CREEK	IMPAIRED BIOTIC COMMUNITIES
OHIO RIVER TRIBUTARIES	51401040301	FLOYD	INN0431_02	INDIAN CREEK	E. COLI
OHIO RIVER TRIBUTARIES	51401040301	FLOYD	INN0431_03	INDIAN CREEK	NUTRIENTS
OHIO RIVER TRIBUTARIES	51401040301	FLOYD	INN0431_03	INDIAN CREEK	IMPAIRED BIOTIC COMMUNITIES
OHIO RIVER TRIBUTARIES	51401040301	FLOYD	INN0431_03	INDIAN CREEK	E. COLI
OHIO RIVER TRIBUTARIES	51401040301	FLOYD	INN0431_04	INDIAN CREEK	NUTRIENTS
OHIO RIVER TRIBUTARIES	51401040301	FLOYD	INN0431_04	INDIAN CREEK	IMPAIRED BIOTIC COMMUNITIES
OHIO RIVER TRIBUTARIES	51401040301	FLOYD	INN0431_04	INDIAN CREEK	E. COLI
OHIO RIVER TRIBUTARIES	51401040303	FLOYD	INN0433_01	INDIAN CREEK	E. COLI
OHIO RIVER TRIBUTARIES	51401040303	FLOYD	INN0433_03	INDIAN CREEK	E. COLI
OHIO RIVER TRIBUTARIES	51401040304	FLOYD	INN0434_01	INDIAN CREEK	E. COLI
OHIO RIVER TRIBUTARIES	51401040304	FLOYD	INN0434_02	INDIAN CREEK	E. COLI
OHIO RIVER TRIBUTARIES	51401040401	HARRISON	INN0441_01	INDIAN CREEK	E. COLI
OHIO RIVER TRIBUTARIES	51401040401	HARRISON	INN0441_02	INDIAN CREEK	E. COLI

OHIO RIVER TRIBUTARIES	51401040403	HARRISON	INN0443_01	INDIAN CREEK	E. COLI
OHIO RIVER TRIBUTARIES	51401040403	HARRISON	INN0443_02	INDIAN CREEK	E. COLI
OHIO RIVER TRIBUTARIES	51401040403	HARRISON	INN0443_05	INDIAN CREEK	NUTRIENTS
OHIO RIVER TRIBUTARIES	51401040403	HARRISON	INN0443_05	INDIAN CREEK	E. COLI
OHIO RIVER TRIBUTARIES	51401040403	HARRISON	INN0443_06	INDIAN CREEK	E. COLI
OHIO RIVER TRIBUTARIES	51401040403	HARRISON	INN0443_07	INDIAN CREEK	E. COLI
OHIO RIVER TRIBUTARIES	51401040403	HARRISON	INN0443_T1011	CRANDALL BRANCH	E. COLI
OHIO RIVER TRIBUTARIES	51401040403	HARRISON	INN0443_T1011	CRANDALL BRANCH	IMPAIRED BIOTIC COMMUNITIES
OHIO RIVER TRIBUTARIES	51401040403	HARRISON	INN0443_T1012	RACCOON BRANCH	E. COLI
OHIO RIVER TRIBUTARIES	51401040403	HARRISON	INN0443_T1012	RACCOON BRANCH	IMPAIRED BIOTIC COMMUNITIES
OHIO RIVER TRIBUTARIES	51401040403	HARRISON	INN0443_T1013	INDIAN CREEK - UNNAMED TRIBUTARY	E. COLI
OHIO RIVER TRIBUTARIES	51401040403	HARRISON	INN0443_T1013	INDIAN CREEK - UNNAMED TRIBUTARY	IMPAIRED BIOTIC COMMUNITIES
OHIO RIVER TRIBUTARIES	51401041404	PERRY	INN0444_01	POISON CREEK	DISSOLVED OXYGEN
OHIO RIVER TRIBUTARIES	51401041404	PERRY	INN0444_02	POISON CREEK	DISSOLVED OXYGEN
OHIO RIVER TRIBUTARIES	51401041404	PERRY	INN0444_03	POISON CREEK	DISSOLVED OXYGEN
OHIO RIVER TRIBUTARIES	51401041404	PERRY	INN0444_04	POISON CREEK	DISSOLVED OXYGEN
OHIO RIVER TRIBUTARIES	51401041404	PERRY	INN0444_05	POISON CREEK	DISSOLVED OXYGEN
OHIO RIVER TRIBUTARIES	51401041404	PERRY	INN0444_T1001	LONG RUN	DISSOLVED OXYGEN
OHIO RIVER TRIBUTARIES	51401041404	PERRY	INN0444_T1002	POISON CREEK - UNNAMED TRIBUTARY	DISSOLVED OXYGEN
OHIO RIVER TRIBUTARIES	51401041404	PERRY	INN0444_T1004	TRIGGER BRANCH	DISSOLVED OXYGEN
OHIO RIVER TRIBUTARIES	51401041404	PERRY	INN0444_T1005	WHEATLY BRANCH	DISSOLVED OXYGEN
OHIO RIVER TRIBUTARIES	51401041404	PERRY	INN0444_T1007	CANEY BRANCH	DISSOLVED OXYGEN
OHIO RIVER TRIBUTARIES	51401040502	HARRISON	INN0452_01	INDIAN CREEK	PCBS (FISH TISSUE)
OHIO RIVER TRIBUTARIES	51401040502	HARRISON	INN0452_01	INDIAN CREEK	NUTRIENTS
OHIO RIVER TRIBUTARIES	51401040502	HARRISON	INN0452_02	INDIAN CREEK	PCBS (FISH TISSUE)
OHIO RIVER TRIBUTARIES	51401040502	HARRISON	INN0452_02	INDIAN CREEK	NUTRIENTS
OHIO RIVER TRIBUTARIES	51401040502	HARRISON	INN0452_04	INDIAN CREEK	PCBS (FISH TISSUE)
OHIO RIVER TRIBUTARIES	51401040502	HARRISON	INN0452_05	INDIAN CREEK	PCBS (FISH TISSUE)
OHIO RIVER TRIBUTARIES	51401040502	HARRISON	INN0452_06	INDIAN CREEK	PCBS (FISH TISSUE)
OHIO RIVER TRIBUTARIES	51401040502	HARRISON	INN0452_07	INDIAN CREEK	PCBS (FISH TISSUE)
OHIO RIVER TRIBUTARIES	51401040502	HARRISON	INN0452_08	INDIAN CREEK	PCBS (FISH TISSUE)
OHIO RIVER TRIBUTARIES	51401040502	HARRISON	INN0452_09	INDIAN CREEK	NUTRIENTS

OHIO RIVER TRIBUTARIES	51401040502	HARRISON	INN0452_09	INDIAN CREEK	PCBS (FISH TISSUE)
OHIO RIVER TRIBUTARIES	51401040601	WASHINGTON	INN0461_02	POPLAR BRANCH	IMPAIRED BIOTIC COMMUNITIES
OHIO RIVER TRIBUTARIES	51401040601	WASHINGTON	INN0461_04	SOUTH FORK BLUE RIVER	IMPAIRED BIOTIC COMMUNITIES
OHIO RIVER TRIBUTARIES	51401040601	WASHINGTON	INN0461_04	SOUTH FORK BLUE RIVER	DISSOLVED OXYGEN
OHIO RIVER TRIBUTARIES	51401040601	WASHINGTON	INN0461_T1018	JEFF BRANCH	IMPAIRED BIOTIC COMMUNITIES
OHIO RIVER TRIBUTARIES	51401040601	WASHINGTON	INN0461_T1018	JEFF BRANCH	DISSOLVED OXYGEN
OHIO RIVER TRIBUTARIES	51401040601	WASHINGTON	INN0461_T1025	SPRINGLE CREEK	E. COLI
OHIO RIVER TRIBUTARIES	51401040601	WASHINGTON	INN0461_T1026	SPRINGLE CREEK	E. COLI
OHIO RIVER TRIBUTARIES	51401040602	WASHINGTON	INN0462_T1018	SOUTH FORK BLUE RIVER - UNNAMED TRIBUTARY	E. COLI
OHIO RIVER TRIBUTARIES	51401040604	WASHINGTON	INN0464_03	SOUTH FORK BLUE RIVER	IMPAIRED BIOTIC COMMUNITIES
OHIO RIVER TRIBUTARIES	51401040604	WASHINGTON	INN0464_T1004	DUTCH CREEK	IMPAIRED BIOTIC COMMUNITIES
OHIO RIVER TRIBUTARIES	51401040604	WASHINGTON	INN0464_T1006	PUNCH RUN	IMPAIRED BIOTIC COMMUNITIES
OHIO RIVER TRIBUTARIES	51401040606	WASHINGTON	INN0466_04	SOUTH FORK BLUE RIVER	IMPAIRED BIOTIC COMMUNITIES
OHIO RIVER TRIBUTARIES	51401040606	WASHINGTON	INN0466_09	SOUTH FORK BLUE RIVER (OSRW)	E. COLI
OHIO RIVER TRIBUTARIES	51401040704	WASHINGTON	INN0474_01	MILL CREEK	E. COLI
OHIO RIVER TRIBUTARIES	51401040704	WASHINGTON	INN0474_02	MILL CREEK	E. COLI
OHIO RIVER TRIBUTARIES	51401040704	WASHINGTON	INN0474_03	GOOSE CREEK	E. COLI
OHIO RIVER TRIBUTARIES	51401040704	WASHINGTON	INN0474_04	GOOSE CREEK	E. COLI
OHIO RIVER TRIBUTARIES	51401040704	WASHINGTON	INN0474_T1001	MILL CREEK - UNNAMED TRIBUTARY	E. COLI
OHIO RIVER TRIBUTARIES	51401040704	WASHINGTON	INN0474_T1002	GOOSE CREEK	E. COLI
OHIO RIVER TRIBUTARIES	51401040704	WASHINGTON	INN0474_T1003	GOOSE CREEK	E. COLI
OHIO RIVER TRIBUTARIES	51401040704	WASHINGTON	INN0474_T1004	GOOSE CREEK - UNNAMED TRIBUTARY	E. COLI
OHIO RIVER TRIBUTARIES	51401040704	WASHINGTON	INN0474_T1005	MILL CREEK - UNNAMED TRIBUTARY	E. COLI
OHIO RIVER TRIBUTARIES	51401040704	WASHINGTON	INN0474_T1006A	MILL CREEK - UNNAMED TRIBUTARY	E. COLI
OHIO RIVER TRIBUTARIES	51401040704	WASHINGTON	INN0474_T1007A	MILL CREEK - UNNAMED TRIBUTARY	E. COLI
OHIO RIVER TRIBUTARIES	51401040706	WASHINGTON	INN0476_01	BLUE RIVER	E. COLI
OHIO RIVER TRIBUTARIES	51401040706	WASHINGTON	INN0476_02	BLUE RIVER	E. COLI
OHIO RIVER TRIBUTARIES	51401040805	WASHINGTON	INN0485_02	BLUE RIVER	E. COLI
OHIO RIVER TRIBUTARIES	51401040805	HARRISON	INN0485_04	BLUE RIVER	E. COLI
OHIO RIVER TRIBUTARIES	51401040805	CRAWFORD	INN0485_05	BLUE RIVER	E. COLI

OHIO RIVER TRIBUTARIES	51401040805	CRAWFORD	INN0485_06	BLUE RIVER	E. COLI
OHIO RIVER TRIBUTARIES	51401040805	CRAWFORD	INN0485_07	BLUE RIVER	E. COLI
OHIO RIVER TRIBUTARIES	51401040805	CRAWFORD	INN0485_08	BLUE RIVER	E. COLI
OHIO RIVER TRIBUTARIES	51401040805	CRAWFORD	INN0485_09	BLUE RIVER	E. COLI
OHIO RIVER TRIBUTARIES	51401040805	CRAWFORD	INN0485_10	BLUE RIVER	IMPAIRED BIOTIC COMMUNITIES
OHIO RIVER TRIBUTARIES	51401040805	CRAWFORD	INN0485_10	BLUE RIVER	E. COLI
OHIO RIVER TRIBUTARIES	51401040805	HARRISON	INN0485_11	BLUE RIVER (OSRW)	E. COLI
OHIO RIVER TRIBUTARIES	51401040901	HARRISON	INN0491_02	BLUE RIVER	E. COLI
OHIO RIVER TRIBUTARIES	51401040901	HARRISON	INN0491_03	BLUE RIVER	E. COLI
OHIO RIVER TRIBUTARIES	51401040903	HARRISON	INN0493_02	BLUE RIVER	PCBS (FISH TISSUE)
OHIO RIVER TRIBUTARIES	51401040903	HARRISON	INN0493_02	BLUE RIVER	E. COLI
OHIO RIVER TRIBUTARIES	51401040903	HARRISON	INN0493_05	BLUE RIVER	PCBS (FISH TISSUE)
OHIO RIVER TRIBUTARIES	51401040903	HARRISON	INN0493_05	BLUE RIVER	NUTRIENTS
OHIO RIVER TRIBUTARIES	51401040903	HARRISON	INN0493_05	BLUE RIVER	E. COLI
OHIO RIVER TRIBUTARIES	51401040903	HARRISON	INN0493_06	BLUE RIVER (OSRW)	E. COLI
OHIO RIVER TRIBUTARIES	51401040903	HARRISON	INN0493_06	BLUE RIVER (OSRW)	PCBS (FISH TISSUE)
OHIO RIVER TRIBUTARIES	51401040903	HARRISON	INN0493_07	BLUE RIVER (OSRW)	E. COLI
OHIO RIVER TRIBUTARIES	51401040903	HARRISON	INN0493_07	BLUE RIVER (OSRW)	NUTRIENTS
OHIO RIVER TRIBUTARIES	51401040903	HARRISON	INN0493_07	BLUE RIVER (OSRW)	PCBS (FISH TISSUE)
OHIO RIVER TRIBUTARIES	51401040903	HARRISON	INN0493_08	BLUE RIVER (OSRW)	E. COLI
OHIO RIVER TRIBUTARIES	51401040903	HARRISON	INN0493_08	BLUE RIVER (OSRW)	PCBS (FISH TISSUE)
OHIO RIVER TRIBUTARIES	51401040903	HARRISON	INN0493_08	BLUE RIVER (OSRW)	NUTRIENTS
OHIO RIVER TRIBUTARIES	51401040903	HARRISON	INN0493_T1005	BLUE RIVER - UNNAMED TRIBUTARY	PCBS (FISH TISSUE)
OHIO RIVER TRIBUTARIES	51401040903	HARRISON	INN0493_T1010	BLUE RIVER - UNNAMED TRIBUTARY	E. COLI
OHIO RIVER TRIBUTARIES	51401040903	HARRISON	INN0493_T1010	BLUE RIVER - UNNAMED TRIBUTARY	PCBS (FISH TISSUE)
OHIO RIVER TRIBUTARIES	51401040903	HARRISON	INN0493_T1012	BLUE RIVER - UNNAMED TRIBUTARY	E. COLI
OHIO RIVER TRIBUTARIES	51401040903	HARRISON	INN0493_T1012	BLUE RIVER - UNNAMED TRIBUTARY	NUTRIENTS
OHIO RIVER TRIBUTARIES	51401040903	HARRISON	INN0493_T1012	BLUE RIVER - UNNAMED TRIBUTARY	PCBS (FISH TISSUE)
OHIO RIVER TRIBUTARIES	51401040903	HARRISON	INN0493_T1016	BLUE RIVER - UNNAMED TRIBUTARY	NUTRIENTS
OHIO RIVER TRIBUTARIES	51401040903	HARRISON	INN0493_T1016	BLUE RIVER - UNNAMED TRIBUTARY	PCBS (FISH TISSUE)
OHIO RIVER TRIBUTARIES	51401040903	HARRISON	INN0493_T1016	BLUE RIVER - UNNAMED TRIBUTARY	E. COLI
OHIO RIVER TRIBUTARIES	51401040903	HARRISON	INN0493_T1017	BLUE RIVER - UNNAMED TRIBUTARY	NUTRIENTS
OHIO RIVER TRIBUTARIES	51401040903	HARRISON	INN0493_T1017	BLUE RIVER - UNNAMED TRIBUTARY	PCBS (FISH TISSUE)

OHIO RIVER TRIBUTARIES	51401040903	HARRISON	INN0493_T1017	BLUE RIVER - UNNAMED TRIBUTARY	E. COLI
OHIO RIVER TRIBUTARIES	51401040905	HARRISON	INN0495_05	BLUE RIVER (OSRW)	E. COLI
OHIO RIVER TRIBUTARIES	51401040905	HARRISON	INN0495_05	BLUE RIVER (OSRW)	IMPAIRED BIOTIC COMMUNITIES
OHIO RIVER TRIBUTARIES	51401040905	HARRISON	INN0495_05	BLUE RIVER (OSRW)	PCBS (FISH TISSUE)
OHIO RIVER TRIBUTARIES	51401040905	HARRISON	INN0495_06	BLUE RIVER (OSRW)	E. COLI
OHIO RIVER TRIBUTARIES	51401040905	HARRISON	INN0495_06	BLUE RIVER (OSRW)	PCBS (FISH TISSUE)
OHIO RIVER TRIBUTARIES	51401040905	HARRISON	INN0495_07	BLUE RIVER (OSRW)	IMPAIRED BIOTIC COMMUNITIES
OHIO RIVER TRIBUTARIES	51401040905	HARRISON	INN0495_07	BLUE RIVER (OSRW)	E. COLI
OHIO RIVER TRIBUTARIES	51401040905	HARRISON	INN0495_07	BLUE RIVER (OSRW)	PCBS (FISH TISSUE)
OHIO RIVER TRIBUTARIES	51401040905	HARRISON	INN0495_08	BLUE RIVER (OSRW)	E. COLI
OHIO RIVER TRIBUTARIES	51401040905	HARRISON	INN0495_08	BLUE RIVER (OSRW)	IMPAIRED BIOTIC COMMUNITIES
OHIO RIVER TRIBUTARIES	51401040905	HARRISON	INN0495_08	BLUE RIVER (OSRW)	PCBS (FISH TISSUE)
OHIO RIVER TRIBUTARIES	51401040905	HARRISON	INN0495_T1009	BLUE RIVER - UNNAMED TRIBUTARY	PCBS (FISH TISSUE)
OHIO RIVER TRIBUTARIES	51401040905	HARRISON	INN0495_T1009	BLUE RIVER - UNNAMED TRIBUTARY	E. COLI
OHIO RIVER TRIBUTARIES	51401040905	HARRISON	INN0495_T1009	BLUE RIVER - UNNAMED TRIBUTARY	IMPAIRED BIOTIC COMMUNITIES
OHIO RIVER TRIBUTARIES	51401040905	HARRISON	INN0495_T1010	BLUE RIVER - UNNAMED TRIBUTARY	PCBS (FISH TISSUE)
OHIO RIVER TRIBUTARIES	51401040905	HARRISON	INN0495_T1010	BLUE RIVER - UNNAMED TRIBUTARY	IMPAIRED BIOTIC COMMUNITIES
OHIO RIVER TRIBUTARIES	51401040905	HARRISON	INN0495_T1010	BLUE RIVER - UNNAMED TRIBUTARY	E. COLI
OHIO RIVER TRIBUTARIES	51401040905	HARRISON	INN0495_T1011	BLUE RIVER - UNNAMED TRIBUTARY	E. COLI
OHIO RIVER TRIBUTARIES	51401040905	HARRISON	INN0495_T1011	BLUE RIVER - UNNAMED TRIBUTARY	PCBS (FISH TISSUE)
OHIO RIVER TRIBUTARIES	51401040905	HARRISON	INN0495_T1012	BLUE RIVER - UNNAMED TRIBUTARY	E. COLI
OHIO RIVER TRIBUTARIES	51401040905	HARRISON	INN0495_T1012	BLUE RIVER - UNNAMED TRIBUTARY	PCBS (FISH TISSUE)
OHIO RIVER TRIBUTARIES	51401040905	HARRISON	INN0495_T1013	BLUE RIVER - UNNAMED TRIBUTARY	E. COLI
OHIO RIVER TRIBUTARIES	51401040905	HARRISON	INN0495_T1013	BLUE RIVER - UNNAMED TRIBUTARY	PCBS (FISH TISSUE)
OHIO RIVER TRIBUTARIES	51401040905	HARRISON	INN0495_T1013	BLUE RIVER - UNNAMED TRIBUTARY	IMPAIRED BIOTIC COMMUNITIES
OHIO RIVER TRIBUTARIES	51401040905	HARRISON	INN0495_T1014	BLUE RIVER - UNNAMED TRIBUTARY	E. COLI
OHIO RIVER TRIBUTARIES	51401040905	HARRISON	INN0495_T1014	BLUE RIVER - UNNAMED TRIBUTARY	IMPAIRED BIOTIC COMMUNITIES
OHIO RIVER TRIBUTARIES	51401040905	HARRISON	INN0495_T1014	BLUE RIVER - UNNAMED TRIBUTARY	PCBS (FISH TISSUE)
OHIO RIVER TRIBUTARIES	51401040905	HARRISON	INN0495_T1015	BLUE RIVER - UNNAMED TRIBUTARY	E. COLI
OHIO RIVER TRIBUTARIES	51401040905	HARRISON	INN0495_T1015	BLUE RIVER - UNNAMED TRIBUTARY	IMPAIRED BIOTIC COMMUNITIES

OHIO RIVER TRIBUTARIES	51401040905	HARRISON	INN0495_T1015	BLUE RIVER - UNNAMED TRIBUTARY	PCBS (FISH TISSUE)
OHIO RIVER TRIBUTARIES	51401040905	HARRISON	INN0495_T1016	BLUE RIVER - UNNAMED TRIBUTARY	PCBS (FISH TISSUE)
OHIO RIVER TRIBUTARIES	51401040905	HARRISON	INN0495_T1016	BLUE RIVER - UNNAMED TRIBUTARY	E. COLI
OHIO RIVER TRIBUTARIES	51401040905	HARRISON	INN0495_T1016	BLUE RIVER - UNNAMED TRIBUTARY	IMPAIRED BIOTIC COMMUNITIES
OHIO RIVER TRIBUTARIES	51401041101	CRAWFORD	INN04B1_01	CAMP FORK CREEK	E. COLI
OHIO RIVER TRIBUTARIES	51401041101	CRAWFORD	INN04B1_03	CAMP FORK CREEK	E. COLI
OHIO RIVER TRIBUTARIES	51401041101	CRAWFORD	INN04B1_03	CAMP FORK CREEK	DISSOLVED OXYGEN
OHIO RIVER TRIBUTARIES	51401041101	CRAWFORD	INN04B1_04	CAMP FORK CREEK	DISSOLVED OXYGEN
OHIO RIVER TRIBUTARIES	51401041101	CRAWFORD	INN04B1_04	CAMP FORK CREEK	E. COLI
OHIO RIVER TRIBUTARIES	51401041102	CRAWFORD	INN04B2_T1005	OTTER CREEK - UNNAMED TRIBUTARY	IMPAIRED BIOTIC COMMUNITIES
OHIO RIVER TRIBUTARIES	51401041105	CRAWFORD	INN04B5_01	LITTLE BLUE RIVER	E. COLI
OHIO RIVER TRIBUTARIES	51401041105	CRAWFORD	INN04B5_02	LITTLE BLUE RIVER	E. COLI
OHIO RIVER TRIBUTARIES	51401041105	CRAWFORD	INN04B5_03	LITTLE BLUE RIVER	E. COLI
OHIO RIVER TRIBUTARIES	51401041105	CRAWFORD	INN04B5_04	LITTLE BLUE RIVER	E. COLI
OHIO RIVER TRIBUTARIES	51401041105	CRAWFORD	INN04B5_05	LITTLE BLUE RIVER	E. COLI
OHIO RIVER TRIBUTARIES	51401041105	CRAWFORD	INN04B5_06	LITTLE BLUE RIVER	E. COLI
OHIO RIVER TRIBUTARIES	51401041107	CRAWFORD	INN04B7_02	LITTLE BLUE RIVER	PCBS (FISH TISSUE)
OHIO RIVER TRIBUTARIES	51401041107	CRAWFORD	INN04B7_03	LITTLE BLUE RIVER	PCBS (FISH TISSUE)
OHIO RIVER TRIBUTARIES	51401041201	PERRY	INN04C1_02	OIL CREEK	DISSOLVED OXYGEN
OHIO RIVER TRIBUTARIES	51401041202	PERRY	INN04C2_01	LITTLE OIL CREEK	E. COLI
OHIO RIVER TRIBUTARIES	51401041202	PERRY	INN04C2_01	LITTLE OIL CREEK	DISSOLVED OXYGEN
OHIO RIVER TRIBUTARIES	51401041202	PERRY	INN04C2_02	LITTLE OIL CREEK	E. COLI
OHIO RIVER TRIBUTARIES	51401041202	PERRY	INN04C2_02	LITTLE OIL CREEK	DISSOLVED OXYGEN
OHIO RIVER TRIBUTARIES	51401041202	PERRY	INN04C2_T1001	BOONE CREEK	E. COLI
OHIO RIVER TRIBUTARIES	51401041203	PERRY	INN04C3_02	OIL CREEK	IMPAIRED BIOTIC COMMUNITIES
OHIO RIVER TRIBUTARIES	5140104120040	WASHINGTON	INN04P1029_00	SALINDA, LAKE	ALGAE
OHIO RIVER TRIBUTARIES	5140104120040	WASHINGTON	INN04P1029_00	SALINDA, LAKE	TASTE AND ODOR
PATOKA RIVER	51202090101	ORANGE	INP0911_01	PATOKA RIVER	E. COLI
PATOKA RIVER	51202090102	ORANGE	INP0912_01	PATOKA RIVER	E. COLI
PATOKA RIVER	51202090102	ORANGE	INP0912_01	PATOKA RIVER	DISSOLVED OXYGEN
PATOKA RIVER	51202090102	ORANGE	INP0912_03	PATOKA RIVER	DISSOLVED OXYGEN
PATOKA RIVER	51202090102	ORANGE	INP0912_T1001	HOGS DEFEAT CREEK	DISSOLVED OXYGEN
PATOKA RIVER	51202090102	ORANGE	INP0912_T1002	UNDERWOOD HOLLOW	E. COLI
PATOKA RIVER	51202090102	ORANGE	INP0912_T1002	UNDERWOOD HOLLOW	DISSOLVED

					OXYGEN
PATOKA RIVER	51202090102	ORANGE	INP0912_T1003	DILLARD CREEK	DISSOLVED OXYGEN
PATOKA RIVER	51202090102	ORANGE	INP0912_T1004	PATOKA RIVER - UNNAMED TRIBUTARY	DISSOLVED OXYGEN
PATOKA RIVER	51202090102	ORANGE	INP0912_T1005	PATOKA RIVER - UNNAMED TRIBUTARY	DISSOLVED OXYGEN
PATOKA RIVER	51202090102	ORANGE	INP0912_T1007	YOUNGS CREEK	DISSOLVED OXYGEN
PATOKA RIVER	51202090102	ORANGE	INP0912_T1007	YOUNGS CREEK	E. COLI
PATOKA RIVER	51202090102	ORANGE	INP0912_T1008	YOUNGS CREEK	DISSOLVED OXYGEN
PATOKA RIVER	51202090102	ORANGE	INP0912_T1008	YOUNGS CREEK	E. COLI
PATOKA RIVER	51202090103	CRAWFORD	INP0913_T1013	ALLEN CREEK	E. COLI
PATOKA RIVER	51202090105	DUBOIS	INP0915_T1001	LICK FORK	E. COLI
PATOKA RIVER	51202090105	DUBOIS	INP0915_T1001	LICK FORK	NUTRIENTS
PATOKA RIVER	51202090105	CRAWFORD	INP0915_T1002	RICEVILLE CREEK	NUTRIENTS
PATOKA RIVER	51202090105	CRAWFORD	INP0915_T1002	RICEVILLE CREEK	E. COLI
PATOKA RIVER	51202090105	CRAWFORD	INP0915_T1003	RITTER CREEK	NUTRIENTS
PATOKA RIVER	51202090105	CRAWFORD	INP0915_T1003	RITTER CREEK	E. COLI
PATOKA RIVER	51202090106	CRAWFORD	INP0916_T1001	FLEMING CREEK	E. COLI
PATOKA RIVER	51202090201	DUBOIS	INP0921_04	HALL CREEK	IMPAIRED BIOTIC COMMUNITIES
PATOKA RIVER	51202090201	DUBOIS	INP0921_04	HALL CREEK	E. COLI
PATOKA RIVER	51202090201	DUBOIS	INP0921_05	HALL CREEK	E. COLI
PATOKA RIVER	51202090201	DUBOIS	INP0921_05	HALL CREEK	IMPAIRED BIOTIC COMMUNITIES
PATOKA RIVER	51202090201	DUBOIS	INP0921_T1005	HALL CREEK - UNNAMED TRIBUTARY	E. COLI
PATOKA RIVER	51202090201	DUBOIS	INP0921_T1005	HALL CREEK - UNNAMED TRIBUTARY	IMPAIRED BIOTIC COMMUNITIES
PATOKA RIVER	51202090201	DUBOIS	INP0921_T1005A	HALL CREEK - UNNAMED TRIBUTARY	E. COLI
PATOKA RIVER	51202090201	DUBOIS	INP0921_T1005A	HALL CREEK - UNNAMED TRIBUTARY	IMPAIRED BIOTIC COMMUNITIES
PATOKA RIVER	51202090201	DUBOIS	INP0921_T1006	HALL CREEK - UNNAMED TRIBUTARY	IMPAIRED BIOTIC COMMUNITIES
PATOKA RIVER	51202090201	DUBOIS	INP0921_T1006	HALL CREEK - UNNAMED TRIBUTARY	E. COLI
PATOKA RIVER	51202090201	DUBOIS	INP0921_T1007	HALL CREEK - UNNAMED TRIBUTARY	E. COLI
PATOKA RIVER	51202090201	DUBOIS	INP0921_T1007	HALL CREEK - UNNAMED TRIBUTARY	IMPAIRED BIOTIC COMMUNITIES
PATOKA RIVER	51202090201	DUBOIS	INP0921_T1008	HALL CREEK - UNNAMED TRIBUTARY	E. COLI
PATOKA RIVER	51202090201	DUBOIS	INP0921_T1008	HALL CREEK - UNNAMED TRIBUTARY	IMPAIRED BIOTIC COMMUNITIES
PATOKA RIVER	51202090201	DUBOIS	INP0921_T1009	HALL CREEK - UNNAMED TRIBUTARY	E. COLI
PATOKA RIVER	51202090201	DUBOIS	INP0921_T1009	HALL CREEK - UNNAMED TRIBUTARY	IMPAIRED BIOTIC COMMUNITIES
PATOKA RIVER	51202090201	DUBOIS	INP0921_T1010	HALL CREEK - UNNAMED TRIBUTARY	E. COLI
PATOKA RIVER	51202090201	DUBOIS	INP0921_T1010	HALL CREEK - UNNAMED TRIBUTARY	IMPAIRED BIOTIC COMMUNITIES
PATOKA RIVER	51202090201	DUBOIS	INP0921_T1011	HALL CREEK - UNNAMED TRIBUTARY	E. COLI

PATOKA RIVER	51202090201	DUBOIS	INP0921_T1011	HALL CREEK - UNNAMED TRIBUTARY	IMPAIRED BIOTIC COMMUNITIES
PATOKA RIVER	51202090201	DUBOIS	INP0921_T1012	HALL CREEK - UNNAMED TRIBUTARY	E. COLI
PATOKA RIVER	51202090201	DUBOIS	INP0921_T1012	HALL CREEK - UNNAMED TRIBUTARY	IMPAIRED BIOTIC COMMUNITIES
PATOKA RIVER	51202090201	DUBOIS	INP0921_T1013	HALL CREEK - UNNAMED TRIBUTARY	E. COLI
PATOKA RIVER	51202090201	DUBOIS	INP0921_T1013	HALL CREEK - UNNAMED TRIBUTARY	IMPAIRED BIOTIC COMMUNITIES
PATOKA RIVER	51202090201	DUBOIS	INP0921_T1013A	HALL CREEK - UNNAMED TRIBUTARY	E. COLI
PATOKA RIVER	51202090201	DUBOIS	INP0921_T1013A	HALL CREEK - UNNAMED TRIBUTARY	IMPAIRED BIOTIC COMMUNITIES
PATOKA RIVER	51202090201	DUBOIS	INP0921_T1014	HALL CREEK - UNNAMED TRIBUTARY	E. COLI
PATOKA RIVER	51202090201	DUBOIS	INP0921_T1014	HALL CREEK - UNNAMED TRIBUTARY	IMPAIRED BIOTIC COMMUNITIES
PATOKA RIVER	51202090201	DUBOIS	INP0921_T1015	GRASSY FORK	E. COLI
PATOKA RIVER	51202090201	DUBOIS	INP0921_T1015	GRASSY FORK	DISSOLVED OXYGEN
PATOKA RIVER	51202090201	DUBOIS	INP0921_T1015	GRASSY FORK	NUTRIENTS
PATOKA RIVER	51202090201	DUBOIS	INP0921_T1016	GRASSY FORK	DISSOLVED OXYGEN
PATOKA RIVER	51202090201	DUBOIS	INP0921_T1016	GRASSY FORK	E. COLI
PATOKA RIVER	51202090201	DUBOIS	INP0921_T1016	GRASSY FORK	NUTRIENTS
PATOKA RIVER	51202090201	DUBOIS	INP0921_T1017	GRASSY FORK	NUTRIENTS
PATOKA RIVER	51202090201	DUBOIS	INP0921_T1017	GRASSY FORK	DISSOLVED OXYGEN
PATOKA RIVER	51202090201	DUBOIS	INP0921_T1017	GRASSY FORK	E. COLI
PATOKA RIVER	51202090202	DUBOIS	INP0922_01	STRAIGHT RIVER	IMPAIRED BIOTIC COMMUNITIES
PATOKA RIVER	51202090202	DUBOIS	INP0922_01	STRAIGHT RIVER	E. COLI
PATOKA RIVER	51202090202	DUBOIS	INP0922_01	STRAIGHT RIVER	DISSOLVED OXYGEN
PATOKA RIVER	51202090202	DUBOIS	INP0922_T1004	JAHN CREEK	E. COLI
PATOKA RIVER	51202090202	DUBOIS	INP0922_T1005	FLAT CREEK	IMPAIRED BIOTIC COMMUNITIES
PATOKA RIVER	51202090202	DUBOIS	INP0922_T1005	FLAT CREEK	NUTRIENTS
PATOKA RIVER	51202090202	DUBOIS	INP0922_T1005	FLAT CREEK	E. COLI
PATOKA RIVER	51202090202	DUBOIS	INP0922_T1006	FLAT CREEK	E. COLI
PATOKA RIVER	51202090202	DUBOIS	INP0922_T1006	FLAT CREEK	IMPAIRED BIOTIC COMMUNITIES
PATOKA RIVER	51202090202	DUBOIS	INP0922_T1006	FLAT CREEK	NUTRIENTS
PATOKA RIVER	51202090202	DUBOIS	INP0922_T1008	FLAT CREEK	IMPAIRED BIOTIC COMMUNITIES
PATOKA RIVER	51202090202	DUBOIS	INP0922_T1008	FLAT CREEK	NUTRIENTS
PATOKA RIVER	51202090202	DUBOIS	INP0922_T1009	FLAT CREEK	NUTRIENTS
PATOKA RIVER	51202090202	DUBOIS	INP0922_T1009	FLAT CREEK	IMPAIRED BIOTIC COMMUNITIES
PATOKA RIVER	51202090202	DUBOIS	INP0922_T1010	FLAT CREEK	E. COLI
PATOKA RIVER	51202090202	DUBOIS	INP0922_T1010	FLAT CREEK	IMPAIRED BIOTIC COMMUNITIES
PATOKA RIVER	51202090202	DUBOIS	INP0922_T1010	FLAT CREEK	NUTRIENTS
PATOKA RIVER	51202090202	DUBOIS	INP0922_T1011	FLAT CREEK - UNNAMED	E. COLI

				TRIBUTARY	
PATOKA RIVER	51202090202	DUBOIS	INP0922_T1011	FLAT CREEK - UNNAMED TRIBUTARY	IMPAIRED BIOTIC COMMUNITIES
PATOKA RIVER	51202090202	DUBOIS	INP0922_T1011	FLAT CREEK - UNNAMED TRIBUTARY	NUTRIENTS
PATOKA RIVER	51202090202	DUBOIS	INP0922_T1012	FLAT CREEK - UNNAMED TRIBUTARY	IMPAIRED BIOTIC COMMUNITIES
PATOKA RIVER	51202090202	DUBOIS	INP0922_T1012	FLAT CREEK - UNNAMED TRIBUTARY	NUTRIENTS
PATOKA RIVER	51202090202	DUBOIS	INP0922_T1012	FLAT CREEK - UNNAMED TRIBUTARY	E. COLI
PATOKA RIVER	51202090202	DUBOIS	INP0922_T1013	RICHLAND CREEK	E. COLI
PATOKA RIVER	51202090202	DUBOIS	INP0922_T1013	RICHLAND CREEK	IMPAIRED BIOTIC COMMUNITIES
PATOKA RIVER	51202090202	DUBOIS	INP0922_T1013	RICHLAND CREEK	NUTRIENTS
PATOKA RIVER	51202090202	DUBOIS	INP0922_T1014	FLAT CREEK - UNNAMED TRIBUTARY	IMPAIRED BIOTIC COMMUNITIES
PATOKA RIVER	51202090202	DUBOIS	INP0922_T1014	FLAT CREEK - UNNAMED TRIBUTARY	NUTRIENTS
PATOKA RIVER	51202090202	DUBOIS	INP0922_T1015	FLAT CREEK - UNNAMED TRIBUTARY	IMPAIRED BIOTIC COMMUNITIES
PATOKA RIVER	51202090202	DUBOIS	INP0922_T1015	FLAT CREEK - UNNAMED TRIBUTARY	NUTRIENTS
PATOKA RIVER	51202090202	DUBOIS	INP0922_T1016	FLAT CREEK - UNNAMED TRIBUTARY	NUTRIENTS
PATOKA RIVER	51202090202	DUBOIS	INP0922_T1016	FLAT CREEK - UNNAMED TRIBUTARY	IMPAIRED BIOTIC COMMUNITIES
PATOKA RIVER	51202090202	DUBOIS	INP0922_T1017	FLAT CREEK - UNNAMED TRIBUTARY	IMPAIRED BIOTIC COMMUNITIES
PATOKA RIVER	51202090202	DUBOIS	INP0922_T1017	FLAT CREEK - UNNAMED TRIBUTARY	NUTRIENTS
PATOKA RIVER	51202090202	DUBOIS	INP0922_T1017A	FLAT CREEK - UNNAMED TRIBUTARY	IMPAIRED BIOTIC COMMUNITIES
PATOKA RIVER	51202090202	DUBOIS	INP0922_T1017A	FLAT CREEK - UNNAMED TRIBUTARY	NUTRIENTS
PATOKA RIVER	51202090202	DUBOIS	INP0922_T1018	FLAT CREEK - UNNAMED TRIBUTARY	IMPAIRED BIOTIC COMMUNITIES
PATOKA RIVER	51202090202	DUBOIS	INP0922_T1018	FLAT CREEK - UNNAMED TRIBUTARY	NUTRIENTS
PATOKA RIVER	51202090202	DUBOIS	INP0922_T1019	FLAT CREEK - UNNAMED TRIBUTARY	NUTRIENTS
PATOKA RIVER	51202090202	DUBOIS	INP0922_T1019	FLAT CREEK - UNNAMED TRIBUTARY	IMPAIRED BIOTIC COMMUNITIES
PATOKA RIVER	51202090202	DUBOIS	INP0922_T1020	FLAT CREEK - UNNAMED TRIBUTARY	NUTRIENTS
PATOKA RIVER	51202090202	DUBOIS	INP0922_T1020	FLAT CREEK - UNNAMED TRIBUTARY	IMPAIRED BIOTIC COMMUNITIES
PATOKA RIVER	51202090202	DUBOIS	INP0922_T1021	FLAT CREEK - UNNAMED TRIBUTARY	IMPAIRED BIOTIC COMMUNITIES
PATOKA RIVER	51202090202	DUBOIS	INP0922_T1021	FLAT CREEK - UNNAMED TRIBUTARY	NUTRIENTS
PATOKA RIVER	51202090202	DUBOIS	INP0922_T1022	FLAT CREEK	E. COLI
PATOKA RIVER	51202090202	DUBOIS	INP0922_T1022	FLAT CREEK	IMPAIRED BIOTIC COMMUNITIES
PATOKA RIVER	51202090202	DUBOIS	INP0922_T1022	FLAT CREEK	NUTRIENTS

PATOKA RIVER	51202090301	DUBOIS	INP0931_02	HUNLEY CREEK	NUTRIENTS
PATOKA RIVER	51202090301	DUBOIS	INP0931_02	HUNLEY CREEK	DISSOLVED OXYGEN
PATOKA RIVER	51202090301	DUBOIS	INP0931_02	HUNLEY CREEK	IMPAIRED BIOTIC COMMUNITIES
PATOKA RIVER	51202090301	DUBOIS	INP0931_02	HUNLEY CREEK	E. COLI
PATOKA RIVER	51202090301	DUBOIS	INP0931_03	HUNLEY CREEK	DISSOLVED OXYGEN
PATOKA RIVER	51202090301	DUBOIS	INP0931_03	HUNLEY CREEK	E. COLI
PATOKA RIVER	51202090301	DUBOIS	INP0931_03	HUNLEY CREEK	IMPAIRED BIOTIC COMMUNITIES
PATOKA RIVER	51202090301	DUBOIS	INP0931_03	HUNLEY CREEK	NUTRIENTS
PATOKA RIVER	51202090301	DUBOIS	INP0931_04	HUNLEY CREEK	NUTRIENTS
PATOKA RIVER	51202090301	DUBOIS	INP0931_04	HUNLEY CREEK	DISSOLVED OXYGEN
PATOKA RIVER	51202090301	DUBOIS	INP0931_04	HUNLEY CREEK	E. COLI
PATOKA RIVER	51202090301	DUBOIS	INP0931_04	HUNLEY CREEK	IMPAIRED BIOTIC COMMUNITIES
PATOKA RIVER	51202090301	DUBOIS	INP0931_T1004	HUNLEY CREEK - UNNAMED TRIBUTARY	DISSOLVED OXYGEN
PATOKA RIVER	51202090301	DUBOIS	INP0931_T1004	HUNLEY CREEK - UNNAMED TRIBUTARY	IMPAIRED BIOTIC COMMUNITIES
PATOKA RIVER	51202090301	DUBOIS	INP0931_T1004	HUNLEY CREEK - UNNAMED TRIBUTARY	NUTRIENTS
PATOKA RIVER	51202090301	DUBOIS	INP0931_T1004	HUNLEY CREEK - UNNAMED TRIBUTARY	E. COLI
PATOKA RIVER	51202090301	DUBOIS	INP0931_T1005	HUNLEY CREEK - UNNAMED TRIBUTARY	DISSOLVED OXYGEN
PATOKA RIVER	51202090301	DUBOIS	INP0931_T1005	HUNLEY CREEK - UNNAMED TRIBUTARY	E. COLI
PATOKA RIVER	51202090301	DUBOIS	INP0931_T1005	HUNLEY CREEK - UNNAMED TRIBUTARY	IMPAIRED BIOTIC COMMUNITIES
PATOKA RIVER	51202090301	DUBOIS	INP0931_T1005	HUNLEY CREEK - UNNAMED TRIBUTARY	NUTRIENTS
PATOKA RIVER	51202090301	DUBOIS	INP0931_T1006	HALO RUN	NUTRIENTS
PATOKA RIVER	51202090301	DUBOIS	INP0931_T1006	HALO RUN	IMPAIRED BIOTIC COMMUNITIES
PATOKA RIVER	51202090301	DUBOIS	INP0931_T1006	HALO RUN	E. COLI
PATOKA RIVER	51202090301	DUBOIS	INP0931_T1007	HOLEY RUN	E. COLI
PATOKA RIVER	51202090301	DUBOIS	INP0931_T1007	HOLEY RUN	IMPAIRED BIOTIC COMMUNITIES
PATOKA RIVER	51202090301	DUBOIS	INP0931_T1007	HOLEY RUN	NUTRIENTS
PATOKA RIVER	51202090301	DUBOIS	INP0931_T1008	GREEN CREEK	E. COLI
PATOKA RIVER	51202090301	DUBOIS	INP0931_T1008	GREEN CREEK	IMPAIRED BIOTIC COMMUNITIES
PATOKA RIVER	51202090301	DUBOIS	INP0931_T1008	GREEN CREEK	NUTRIENTS
PATOKA RIVER	51202090301	DUBOIS	INP0931_T1009	GREEN CREEK	E. COLI
PATOKA RIVER	51202090301	DUBOIS	INP0931_T1009	GREEN CREEK	NUTRIENTS
PATOKA RIVER	51202090301	DUBOIS	INP0931_T1009	GREEN CREEK	IMPAIRED BIOTIC COMMUNITIES
PATOKA RIVER	51202090301	DUBOIS	INP0931_T1010	WATER RUN	E. COLI
PATOKA RIVER	51202090301	DUBOIS	INP0931_T1010	WATER RUN	IMPAIRED BIOTIC COMMUNITIES
PATOKA RIVER	51202090301	DUBOIS	INP0931_T1010	WATER RUN	NUTRIENTS
PATOKA RIVER	51202090301	DUBOIS	INP0931_T1011	GREEN CREEK - UNNAMED TRIBUTARY	E. COLI

PATOKA RIVER	51202090301	DUBOIS	INP0931_T1011	GREEN CREEK - UNNAMED TRIBUTARY	IMPAIRED BIOTIC COMMUNITIES
PATOKA RIVER	51202090301	DUBOIS	INP0931_T1011	GREEN CREEK - UNNAMED TRIBUTARY	NUTRIENTS
PATOKA RIVER	51202090301	DUBOIS	INP0931_T1012	PALE RUN	NUTRIENTS
PATOKA RIVER	51202090301	DUBOIS	INP0931_T1012	PALE RUN	IMPAIRED BIOTIC COMMUNITIES
PATOKA RIVER	51202090301	DUBOIS	INP0931_T1012	PALE RUN	E. COLI
PATOKA RIVER	51202090301	DUBOIS	INP0931_T1013	GREEN CREEK - UNNAMED TRIBUTARY	E. COLI
PATOKA RIVER	51202090301	DUBOIS	INP0931_T1013	GREEN CREEK - UNNAMED TRIBUTARY	IMPAIRED BIOTIC COMMUNITIES
PATOKA RIVER	51202090301	DUBOIS	INP0931_T1013	GREEN CREEK - UNNAMED TRIBUTARY	NUTRIENTS
PATOKA RIVER	51202090301	DUBOIS	INP0931_T1014	CROSS DRAIN	E. COLI
PATOKA RIVER	51202090301	DUBOIS	INP0931_T1014	CROSS DRAIN	IMPAIRED BIOTIC COMMUNITIES
PATOKA RIVER	51202090301	DUBOIS	INP0931_T1014	CROSS DRAIN	NUTRIENTS
PATOKA RIVER	51202090301	DUBOIS	INP0931_T1015	GREEN CREEK - UNNAMED TRIBUTARY	IMPAIRED BIOTIC COMMUNITIES
PATOKA RIVER	51202090301	DUBOIS	INP0931_T1015	GREEN CREEK - UNNAMED TRIBUTARY	NUTRIENTS
PATOKA RIVER	51202090301	DUBOIS	INP0931_T1015	GREEN CREEK - UNNAMED TRIBUTARY	E. COLI
PATOKA RIVER	51202090302	DUBOIS	INP0932_03	BRUNER CREEK	DISSOLVED OXYGEN
PATOKA RIVER	51202090302	DUBOIS	INP0932_03	BRUNER CREEK	E. COLI
PATOKA RIVER	51202090302	DUBOIS	INP0932_04	BRUNER CREEK	DISSOLVED OXYGEN
PATOKA RIVER	51202090302	DUBOIS	INP0932_04	BRUNER CREEK	E. COLI
PATOKA RIVER	51202090302	DUBOIS	INP0932_05	BRUNER CREEK	DISSOLVED OXYGEN
PATOKA RIVER	51202090302	DUBOIS	INP0932_05	BRUNER CREEK	E. COLI
PATOKA RIVER	51202090302	DUBOIS	INP0932_05A	BRUNER CREEK	DISSOLVED OXYGEN
PATOKA RIVER	51202090302	DUBOIS	INP0932_05A	BRUNER CREEK	E. COLI
PATOKA RIVER	51202090302	DUBOIS	INP0932_06	BRUNER CREEK	E. COLI
PATOKA RIVER	51202090302	DUBOIS	INP0932_06	BRUNER CREEK	DISSOLVED OXYGEN
PATOKA RIVER	51202090302	DUBOIS	INP0932_06	BRUNER CREEK	NUTRIENTS
PATOKA RIVER	51202090302	DUBOIS	INP0932_07	BRUNER CREEK	DISSOLVED OXYGEN
PATOKA RIVER	51202090302	DUBOIS	INP0932_07	BRUNER CREEK	E. COLI
PATOKA RIVER	51202090302	DUBOIS	INP0932_07	BRUNER CREEK	NUTRIENTS
PATOKA RIVER	51202090302	DUBOIS	INP0932_T1003	BRUNER CREEK - UNNAMED TRIBUTARY	DISSOLVED OXYGEN
PATOKA RIVER	51202090302	DUBOIS	INP0932_T1003	BRUNER CREEK - UNNAMED TRIBUTARY	E. COLI
PATOKA RIVER	51202090302	DUBOIS	INP0932_T1004	BRUNER CREEK - UNNAMED TRIBUTARY	DISSOLVED OXYGEN
PATOKA RIVER	51202090302	DUBOIS	INP0932_T1004	BRUNER CREEK - UNNAMED TRIBUTARY	E. COLI
PATOKA RIVER	51202090302	DUBOIS	INP0932_T1005	SHORT CREEK	E. COLI
PATOKA RIVER	51202090302	DUBOIS	INP0932_T1005	SHORT CREEK	IMPAIRED BIOTIC COMMUNITIES
PATOKA RIVER	51202090302	DUBOIS	INP0932_T1005	SHORT CREEK	DISSOLVED OXYGEN
PATOKA RIVER	51202090302	DUBOIS	INP0932_T1006	SHORT CREEK	DISSOLVED OXYGEN

PATOKA RIVER	51202090302	DUBOIS	INP0932_T1006	SHORT CREEK	E. COLI
PATOKA RIVER	51202090302	DUBOIS	INP0932_T1006	SHORT CREEK	IMPAIRED BIOTIC COMMUNITIES
PATOKA RIVER	51202090302	DUBOIS	INP0932_T1007	SHORT CREEK	DISSOLVED OXYGEN
PATOKA RIVER	51202090302	DUBOIS	INP0932_T1007	SHORT CREEK	IMPAIRED BIOTIC COMMUNITIES
PATOKA RIVER	51202090302	DUBOIS	INP0932_T1007	SHORT CREEK	E. COLI
PATOKA RIVER	51202090302	DUBOIS	INP0932_T1008	SHORT CREEK - UNNAMED TRIBUTARY	DISSOLVED OXYGEN
PATOKA RIVER	51202090302	DUBOIS	INP0932_T1008	SHORT CREEK - UNNAMED TRIBUTARY	E. COLI
PATOKA RIVER	51202090302	DUBOIS	INP0932_T1008	SHORT CREEK - UNNAMED TRIBUTARY	IMPAIRED BIOTIC COMMUNITIES
PATOKA RIVER	51202090302	DUBOIS	INP0932_T1009	SHORT CREEK - UNNAMED TRIBUTARY	DISSOLVED OXYGEN
PATOKA RIVER	51202090302	DUBOIS	INP0932_T1009	SHORT CREEK - UNNAMED TRIBUTARY	E. COLI
PATOKA RIVER	51202090302	DUBOIS	INP0932_T1009	SHORT CREEK - UNNAMED TRIBUTARY	IMPAIRED BIOTIC COMMUNITIES
PATOKA RIVER	51202090302	DUBOIS	INP0932_T1010	SHORT CREEK - UNNAMED TRIBUTARY	IMPAIRED BIOTIC COMMUNITIES
PATOKA RIVER	51202090302	DUBOIS	INP0932_T1010	SHORT CREEK - UNNAMED TRIBUTARY	DISSOLVED OXYGEN
PATOKA RIVER	51202090302	DUBOIS	INP0932_T1010	SHORT CREEK - UNNAMED TRIBUTARY	E. COLI
PATOKA RIVER	51202090302	DUBOIS	INP0932_T1011	SHORT CREEK - UNNAMED TRIBUTARY	DISSOLVED OXYGEN
PATOKA RIVER	51202090302	DUBOIS	INP0932_T1011	SHORT CREEK - UNNAMED TRIBUTARY	E. COLI
PATOKA RIVER	51202090302	DUBOIS	INP0932_T1011	SHORT CREEK - UNNAMED TRIBUTARY	IMPAIRED BIOTIC COMMUNITIES
PATOKA RIVER	51202090302	DUBOIS	INP0932_T1015	SHORT CREEK	DISSOLVED OXYGEN
PATOKA RIVER	51202090302	DUBOIS	INP0932_T1015	SHORT CREEK	E. COLI
PATOKA RIVER	51202090302	DUBOIS	INP0932_T1015	SHORT CREEK	IMPAIRED BIOTIC COMMUNITIES
PATOKA RIVER	51202090303	DUBOIS	INP0933_01	HUNLEY CREEK	IMPAIRED BIOTIC COMMUNITIES
PATOKA RIVER	51202090303	DUBOIS	INP0933_01	HUNLEY CREEK	SILTATION
PATOKA RIVER	51202090303	DUBOIS	INP0933_01	HUNLEY CREEK	DISSOLVED OXYGEN
PATOKA RIVER	51202090303	DUBOIS	INP0933_02	HUNLEY CREEK	IMPAIRED BIOTIC COMMUNITIES
PATOKA RIVER	51202090303	DUBOIS	INP0933_T1002	HUNLEY CREEK - UNNAMED TRIBUTARY	E. COLI
PATOKA RIVER	51202090303	DUBOIS	INP0933_T1003	HUNLEY CREEK - UNNAMED TRIBUTARY	IMPAIRED BIOTIC COMMUNITIES
PATOKA RIVER	51202090303	DUBOIS	INP0933_T1004	INDIAN CREEK	DISSOLVED OXYGEN
PATOKA RIVER	51202090303	DUBOIS	INP0933_T1004	INDIAN CREEK	E. COLI
PATOKA RIVER	51202090303	DUBOIS	INP0933_T1004	INDIAN CREEK	IMPAIRED BIOTIC COMMUNITIES
PATOKA RIVER	51202090303	DUBOIS	INP0933_T1005	INDIAN CREEK	DISSOLVED OXYGEN
PATOKA RIVER	51202090303	DUBOIS	INP0933_T1005	INDIAN CREEK	E. COLI
PATOKA RIVER	51202090303	DUBOIS	INP0933_T1005	INDIAN CREEK	IMPAIRED

					BIOTIC COMMUNITIES
PATOKA RIVER	51202090303	DUBOIS	INP0933_T1006	INDIAN CREEK - UNNAMED TRIBUTARY	DISSOLVED OXYGEN
PATOKA RIVER	51202090303	DUBOIS	INP0933_T1006	INDIAN CREEK - UNNAMED TRIBUTARY	IMPAIRED BIOTIC COMMUNITIES
PATOKA RIVER	51202090303	DUBOIS	INP0933_T1006	INDIAN CREEK - UNNAMED TRIBUTARY	E. COLI
PATOKA RIVER	51202090303	DUBOIS	INP0933_T1007	INDIAN CREEK - UNNAMED TRIBUTARY	DISSOLVED OXYGEN
PATOKA RIVER	51202090303	DUBOIS	INP0933_T1007	INDIAN CREEK - UNNAMED TRIBUTARY	E. COLI
PATOKA RIVER	51202090303	DUBOIS	INP0933_T1007	INDIAN CREEK - UNNAMED TRIBUTARY	IMPAIRED BIOTIC COMMUNITIES
PATOKA RIVER	51202090303	DUBOIS	INP0933_T1008	INDIAN CREEK - UNNAMED TRIBUTARY	DISSOLVED OXYGEN
PATOKA RIVER	51202090303	DUBOIS	INP0933_T1008	INDIAN CREEK - UNNAMED TRIBUTARY	E. COLI
PATOKA RIVER	51202090303	DUBOIS	INP0933_T1008	INDIAN CREEK - UNNAMED TRIBUTARY	IMPAIRED BIOTIC COMMUNITIES
PATOKA RIVER	51202090401	DUBOIS	INP0941_01	DILLON CREEK	E. COLI
PATOKA RIVER	51202090401	DUBOIS	INP0941_T1001	CANE CREEK	E. COLI
PATOKA RIVER	51202090401	DUBOIS	INP0941_T1002	GEORGE CREEK	E. COLI
PATOKA RIVER	51202090402	DUBOIS	INP0942_03	PATOKA RIVER	E. COLI
PATOKA RIVER	51202090402	DUBOIS	INP0942_03	PATOKA RIVER	DISSOLVED OXYGEN
PATOKA RIVER	51202090402	DUBOIS	INP0942_04	PATOKA RIVER	DISSOLVED OXYGEN
PATOKA RIVER	51202090402	DUBOIS	INP0942_04	PATOKA RIVER	E. COLI
PATOKA RIVER	51202090402	DUBOIS	INP0942_05	PATOKA RIVER	DISSOLVED OXYGEN
PATOKA RIVER	51202090402	DUBOIS	INP0942_05	PATOKA RIVER	E. COLI
PATOKA RIVER	51202090402	DUBOIS	INP0942_06	PATOKA RIVER	DISSOLVED OXYGEN
PATOKA RIVER	51202090402	DUBOIS	INP0942_06	PATOKA RIVER	E. COLI
PATOKA RIVER	51202090402	DUBOIS	INP0942_T1008	PATOKA RIVER - UNNAMED TRIBUTARY	DISSOLVED OXYGEN
PATOKA RIVER	51202090402	DUBOIS	INP0942_T1008	PATOKA RIVER - UNNAMED TRIBUTARY	E. COLI
PATOKA RIVER	51202090402	DUBOIS	INP0942_T1009	LEISTNER CREEK	DISSOLVED OXYGEN
PATOKA RIVER	51202090402	DUBOIS	INP0942_T1009	LEISTNER CREEK	E. COLI
PATOKA RIVER	51202090402	DUBOIS	INP0942_T1010	PATOKA RIVER - UNNAMED TRIBUTARY	DISSOLVED OXYGEN
PATOKA RIVER	51202090402	DUBOIS	INP0942_T1010	PATOKA RIVER - UNNAMED TRIBUTARY	E. COLI
PATOKA RIVER	51202090402	DUBOIS	INP0942_T1010A	PATOKA RIVER - UNNAMED TRIBUTARY	DISSOLVED OXYGEN
PATOKA RIVER	51202090402	DUBOIS	INP0942_T1010A	PATOKA RIVER - UNNAMED TRIBUTARY	E. COLI
PATOKA RIVER	51202090403	DUBOIS	INP0943_02	PATOKA RIVER	DISSOLVED OXYGEN
PATOKA RIVER	51202090403	DUBOIS	INP0943_02	PATOKA RIVER	E. COLI
PATOKA RIVER	51202090403	DUBOIS	INP0943_02	PATOKA RIVER	IMPAIRED BIOTIC COMMUNITIES
PATOKA RIVER	51202090403	DUBOIS	INP0943_03	PATOKA RIVER	IMPAIRED BIOTIC COMMUNITIES
PATOKA RIVER	51202090403	DUBOIS	INP0943_03	PATOKA RIVER	E. COLI
PATOKA RIVER	51202090403	DUBOIS	INP0943_03	PATOKA RIVER	DISSOLVED OXYGEN
PATOKA RIVER	51202090403	DUBOIS	INP0943_04	PATOKA RIVER	DISSOLVED

					OXYGEN
PATOKA RIVER	51202090403	DUBOIS	INP0943_04	PATOKA RIVER	E. COLI
PATOKA RIVER	51202090403	DUBOIS	INP0943_04	PATOKA RIVER	IMPAIRED BIOTIC COMMUNITIES
PATOKA RIVER	51202090403	DUBOIS	INP0943_05	PATOKA RIVER	DISSOLVED OXYGEN
PATOKA RIVER	51202090403	DUBOIS	INP0943_05	PATOKA RIVER	E. COLI
PATOKA RIVER	51202090403	DUBOIS	INP0943_05	PATOKA RIVER	IMPAIRED BIOTIC COMMUNITIES
PATOKA RIVER	51202090403	DUBOIS	INP0943_T1006	TEDER CREEK	NUTRIENTS
PATOKA RIVER	51202090403	DUBOIS	INP0943_T1006	TEDER CREEK	E. COLI
PATOKA RIVER	51202090403	DUBOIS	INP0943_T1006	TEDER CREEK	DISSOLVED OXYGEN
PATOKA RIVER	51202090403	DUBOIS	INP0943_T1008	POLSON CREEK	DISSOLVED OXYGEN
PATOKA RIVER	51202090403	DUBOIS	INP0943_T1008	POLSON CREEK	E. COLI
PATOKA RIVER	51202090403	DUBOIS	INP0943_T1008	POLSON CREEK	IMPAIRED BIOTIC COMMUNITIES
PATOKA RIVER	51202090403	DUBOIS	INP0943_T1009	POLSON CREEK	DISSOLVED OXYGEN
PATOKA RIVER	51202090403	DUBOIS	INP0943_T1009	POLSON CREEK	E. COLI
PATOKA RIVER	51202090403	DUBOIS	INP0943_T1009	POLSON CREEK	IMPAIRED BIOTIC COMMUNITIES
PATOKA RIVER	51202090403	DUBOIS	INP0943_T1010	BAILEY CREEK	IMPAIRED BIOTIC COMMUNITIES
PATOKA RIVER	51202090403	DUBOIS	INP0943_T1010	BAILEY CREEK	E. COLI
PATOKA RIVER	51202090403	DUBOIS	INP0943_T1010	BAILEY CREEK	DISSOLVED OXYGEN
PATOKA RIVER	51202090403	DUBOIS	INP0943_T1011	POLSON CREEK - UNNAMED TRIBUTARY	DISSOLVED OXYGEN
PATOKA RIVER	51202090403	DUBOIS	INP0943_T1011	POLSON CREEK - UNNAMED TRIBUTARY	E. COLI
PATOKA RIVER	51202090403	DUBOIS	INP0943_T1011	POLSON CREEK - UNNAMED TRIBUTARY	IMPAIRED BIOTIC COMMUNITIES
PATOKA RIVER	51202090403	DUBOIS	INP0943_T1012	BAUER CREEK	E. COLI
PATOKA RIVER	51202090403	DUBOIS	INP0943_T1013	BAUER CREEK	E. COLI
PATOKA RIVER	51202090403	DUBOIS	INP0943_T1014	POLSON CREEK - UNNAMED TRIBUTARY	IMPAIRED BIOTIC COMMUNITIES
PATOKA RIVER	51202090403	DUBOIS	INP0943_T1014	POLSON CREEK - UNNAMED TRIBUTARY	DISSOLVED OXYGEN
PATOKA RIVER	51202090403	DUBOIS	INP0943_T1014	POLSON CREEK - UNNAMED TRIBUTARY	E. COLI
PATOKA RIVER	51202090403	DUBOIS	INP0943_T1015	POLSON CREEK - UNNAMED TRIBUTARY	DISSOLVED OXYGEN
PATOKA RIVER	51202090403	DUBOIS	INP0943_T1015	POLSON CREEK - UNNAMED TRIBUTARY	IMPAIRED BIOTIC COMMUNITIES
PATOKA RIVER	51202090403	DUBOIS	INP0943_T1015	POLSON CREEK - UNNAMED TRIBUTARY	E. COLI
PATOKA RIVER	51202090403	DUBOIS	INP0943_T1016	POLSON CREEK - UNNAMED TRIBUTARY	DISSOLVED OXYGEN
PATOKA RIVER	51202090403	DUBOIS	INP0943_T1016	POLSON CREEK - UNNAMED TRIBUTARY	E. COLI
PATOKA RIVER	51202090403	DUBOIS	INP0943_T1016	POLSON CREEK - UNNAMED TRIBUTARY	IMPAIRED BIOTIC COMMUNITIES
PATOKA RIVER	51202090403	DUBOIS	INP0943_T1017	PATOKA RIVER - UNNAMED TRIBUTARY	DISSOLVED OXYGEN
PATOKA RIVER	51202090403	DUBOIS	INP0943_T1017	PATOKA RIVER - UNNAMED TRIBUTARY	E. COLI

PATOKA RIVER	51202090403	DUBOIS	INP0943_T1017	PATOKA RIVER - UNNAMED TRIBUTARY	IMPAIRED BIOTIC COMMUNITIES
PATOKA RIVER	51202090403	DUBOIS	INP0943_T1018	PATOKA RIVER - UNNAMED TRIBUTARY	E. COLI
PATOKA RIVER	51202090403	DUBOIS	INP0943_T1018	PATOKA RIVER - UNNAMED TRIBUTARY	DISSOLVED OXYGEN
PATOKA RIVER	51202090403	DUBOIS	INP0943_T1018	PATOKA RIVER - UNNAMED TRIBUTARY	IMPAIRED BIOTIC COMMUNITIES
PATOKA RIVER	51202090403	DUBOIS	INP0943_T1020	PATOKA RIVER - UNNAMED TRIBUTARY	DISSOLVED OXYGEN
PATOKA RIVER	51202090403	DUBOIS	INP0943_T1020	PATOKA RIVER - UNNAMED TRIBUTARY	E. COLI
PATOKA RIVER	51202090403	DUBOIS	INP0943_T1020	PATOKA RIVER - UNNAMED TRIBUTARY	IMPAIRED BIOTIC COMMUNITIES
PATOKA RIVER	51202090403	DUBOIS	INP0943_T1021	POLSON CREEK	IMPAIRED BIOTIC COMMUNITIES
PATOKA RIVER	51202090403	DUBOIS	INP0943_T1021	POLSON CREEK	DISSOLVED OXYGEN
PATOKA RIVER	51202090403	DUBOIS	INP0943_T1021	POLSON CREEK	E. COLI
PATOKA RIVER	51202090403	DUBOIS	INP0943_T1022	PINNICK CREEK	IMPAIRED BIOTIC COMMUNITIES
PATOKA RIVER	51202090403	DUBOIS	INP0943_T1022	PINNICK CREEK	E. COLI
PATOKA RIVER	51202090403	DUBOIS	INP0943_T1022	PINNICK CREEK	DISSOLVED OXYGEN
PATOKA RIVER	51202090403	DUBOIS	INP0943_T1023	PATOKA RIVER - UNNAMED TRIBUTARY	DISSOLVED OXYGEN
PATOKA RIVER	51202090403	DUBOIS	INP0943_T1023	PATOKA RIVER - UNNAMED TRIBUTARY	E. COLI
PATOKA RIVER	51202090403	DUBOIS	INP0943_T1023	PATOKA RIVER - UNNAMED TRIBUTARY	IMPAIRED BIOTIC COMMUNITIES
PATOKA RIVER	51202090404	DUBOIS	INP0944_03	PATOKA RIVER	DISSOLVED OXYGEN
PATOKA RIVER	51202090404	DUBOIS	INP0944_03	PATOKA RIVER	E. COLI
PATOKA RIVER	51202090404	DUBOIS	INP0944_03	PATOKA RIVER	PCBS (FISH TISSUE)
PATOKA RIVER	51202090404	DUBOIS	INP0944_03	PATOKA RIVER	IMPAIRED BIOTIC COMMUNITIES
PATOKA RIVER	51202090404	DUBOIS	INP0944_04	PATOKA RIVER	E. COLI
PATOKA RIVER	51202090404	DUBOIS	INP0944_04	PATOKA RIVER	IMPAIRED BIOTIC COMMUNITIES
PATOKA RIVER	51202090404	DUBOIS	INP0944_04	PATOKA RIVER	PCBS (FISH TISSUE)
PATOKA RIVER	51202090404	DUBOIS	INP0944_05	PATOKA RIVER	E. COLI
PATOKA RIVER	51202090404	DUBOIS	INP0944_05	PATOKA RIVER	IMPAIRED BIOTIC COMMUNITIES
PATOKA RIVER	51202090404	DUBOIS	INP0944_05	PATOKA RIVER	PCBS (FISH TISSUE)
PATOKA RIVER	51202090404	DUBOIS	INP0944_06	PATOKA RIVER	PCBS (FISH TISSUE)
PATOKA RIVER	51202090404	DUBOIS	INP0944_06	PATOKA RIVER	E. COLI
PATOKA RIVER	51202090404	DUBOIS	INP0944_06	PATOKA RIVER	IMPAIRED BIOTIC COMMUNITIES
PATOKA RIVER	51202090404	DUBOIS	INP0944_07	PATOKA RIVER (PWS)	E. COLI
PATOKA RIVER	51202090404	DUBOIS	INP0944_07	PATOKA RIVER (PWS)	IMPAIRED BIOTIC COMMUNITIES
PATOKA RIVER	51202090404	DUBOIS	INP0944_07	PATOKA RIVER (PWS)	PCBS (FISH TISSUE)

PATOKA RIVER	51202090404	DUBOIS	INP0944_08	PATOKA RIVER	E. COLI
PATOKA RIVER	51202090404	DUBOIS	INP0944_08	PATOKA RIVER	IMPAIRED BIOTIC COMMUNITIES
PATOKA RIVER	51202090404	DUBOIS	INP0944_08	PATOKA RIVER	PCBS (FISH TISSUE)
PATOKA RIVER	51202090404	DUBOIS	INP0944_T1004	BUFFALO STREAM	NUTRIENTS
PATOKA RIVER	51202090404	DUBOIS	INP0944_T1004	BUFFALO STREAM	IMPAIRED BIOTIC COMMUNITIES
PATOKA RIVER	51202090404	DUBOIS	INP0944_T1004	BUFFALO STREAM	E. COLI
PATOKA RIVER	51202090404	DUBOIS	INP0944_T1004	BUFFALO STREAM	DISSOLVED OXYGEN
PATOKA RIVER	51202090404	DUBOIS	INP0944_T1005	COON RUN	IMPAIRED BIOTIC COMMUNITIES
PATOKA RIVER	51202090404	DUBOIS	INP0944_T1005	COON RUN	E. COLI
PATOKA RIVER	51202090404	DUBOIS	INP0944_T1005	COON RUN	PCBS (FISH TISSUE)
PATOKA RIVER	51202090404	DUBOIS	INP0944_T1005	COON RUN	DISSOLVED OXYGEN
PATOKA RIVER	51202090404	DUBOIS	INP0944_T1007	PAT RUN	E. COLI
PATOKA RIVER	51202090404	DUBOIS	INP0944_T1007	PAT RUN	IMPAIRED BIOTIC COMMUNITIES
PATOKA RIVER	51202090404	DUBOIS	INP0944_T1007	PAT RUN	PCBS (FISH TISSUE)
PATOKA RIVER	51202090404	DUBOIS	INP0944_T1008	PATOKA RIVER - UNNAMED TRIBUTARY	PCBS (FISH TISSUE)
PATOKA RIVER	51202090404	DUBOIS	INP0944_T1008	PATOKA RIVER - UNNAMED TRIBUTARY	E. COLI
PATOKA RIVER	51202090404	DUBOIS	INP0944_T1008	PATOKA RIVER - UNNAMED TRIBUTARY	IMPAIRED BIOTIC COMMUNITIES
PATOKA RIVER	51202090405	DUBOIS	INP0945_02	ELL CREEK	NUTRIENTS
PATOKA RIVER	51202090405	DUBOIS	INP0945_02	ELL CREEK	E. COLI
PATOKA RIVER	51202090405	DUBOIS	INP0945_02	ELL CREEK	DISSOLVED OXYGEN
PATOKA RIVER	51202090405	DUBOIS	INP0945_03	ELL CREEK	DISSOLVED OXYGEN
PATOKA RIVER	51202090405	DUBOIS	INP0945_03	ELL CREEK	E. COLI
PATOKA RIVER	51202090405	DUBOIS	INP0945_03	ELL CREEK	NUTRIENTS
PATOKA RIVER	51202090405	DUBOIS	INP0945_T1002	ELL CREEK - UNNAMED TRIBUTARY	E. COLI
PATOKA RIVER	51202090405	DUBOIS	INP0945_T1004	ELL CREEK - UNNAMED TRIBUTARY	NUTRIENTS
PATOKA RIVER	51202090405	DUBOIS	INP0945_T1005	ELL CREEK - UNNAMED TRIBUTARY	E. COLI
PATOKA RIVER	51202090405	DUBOIS	INP0945_T1005	ELL CREEK - UNNAMED TRIBUTARY	DISSOLVED OXYGEN
PATOKA RIVER	51202090405	DUBOIS	INP0945_T1005	ELL CREEK - UNNAMED TRIBUTARY	IMPAIRED BIOTIC COMMUNITIES
PATOKA RIVER	51202090405	DUBOIS	INP0945_T1006	ELL CREEK - UNNAMED TRIBUTARY (LTD)	E. COLI
PATOKA RIVER	51202090405	DUBOIS	INP0945_T1006	ELL CREEK - UNNAMED TRIBUTARY (LTD)	IMPAIRED BIOTIC COMMUNITIES
PATOKA RIVER	51202090405	DUBOIS	INP0945_T1006	ELL CREEK - UNNAMED TRIBUTARY (LTD)	DISSOLVED OXYGEN
PATOKA RIVER	51202090405	DUBOIS	INP0945_T1006	ELL CREEK - UNNAMED TRIBUTARY (LTD)	NUTRIENTS
PATOKA RIVER	51202090405	DUBOIS	INP0945_T1007	ELL CREEK - UNNAMED TRIBUTARY	E. COLI
PATOKA RIVER	51202090405	DUBOIS	INP0945_T1007	ELL CREEK - UNNAMED TRIBUTARY	DISSOLVED OXYGEN

PATOKA RIVER	51202090405	DUBOIS	INP0945_T1007	ELL CREEK - UNNAMED TRIBUTARY	IMPAIRED BIOTIC COMMUNITIES
PATOKA RIVER	51202090405	DUBOIS	INP0945_T1008	ELL CREEK - UNNAMED TRIBUTARY	NUTRIENTS
PATOKA RIVER	51202090405	DUBOIS	INP0945_T1009	ELL CREEK - UNNAMED TRIBUTARY	NUTRIENTS
PATOKA RIVER	51202090406	DUBOIS	INP0946_01	PATOKA RIVER	PCBS (FISH TISSUE)
PATOKA RIVER	51202090406	DUBOIS	INP0946_01	PATOKA RIVER	E. COLI
PATOKA RIVER	51202090406	DUBOIS	INP0946_02	PATOKA RIVER	PCBS (FISH TISSUE)
PATOKA RIVER	51202090406	DUBOIS	INP0946_02	PATOKA RIVER	E. COLI
PATOKA RIVER	51202090406	DUBOIS	INP0946_02	PATOKA RIVER	IMPAIRED BIOTIC COMMUNITIES
PATOKA RIVER	51202090406	DUBOIS	INP0946_03	PATOKA RIVER	PCBS (FISH TISSUE)
PATOKA RIVER	51202090406	DUBOIS	INP0946_03	PATOKA RIVER	NUTRIENTS
PATOKA RIVER	51202090406	DUBOIS	INP0946_03	PATOKA RIVER	IMPAIRED BIOTIC COMMUNITIES
PATOKA RIVER	51202090406	DUBOIS	INP0946_03	PATOKA RIVER	E. COLI
PATOKA RIVER	51202090406	DUBOIS	INP0946_03	PATOKA RIVER	DISSOLVED OXYGEN
PATOKA RIVER	51202090406	DUBOIS	INP0946_T1001	DICK CREEK	NUTRIENTS
PATOKA RIVER	51202090406	DUBOIS	INP0946_T1001	DICK CREEK	E. COLI
PATOKA RIVER	51202090406	DUBOIS	INP0946_T1002	CROOKED CREEK	NUTRIENTS
PATOKA RIVER	51202090406	DUBOIS	INP0946_T1002	CROOKED CREEK	E. COLI
PATOKA RIVER	51202090406	DUBOIS	INP0946_T1003	ALTAR CREEK	IMPAIRED BIOTIC COMMUNITIES
PATOKA RIVER	51202090406	DUBOIS	INP0946_T1003	ALTAR CREEK	E. COLI
PATOKA RIVER	51202090501	PIKE	INP0951_05	FLAT CREEK	E. COLI
PATOKA RIVER	51202090501	PIKE	INP0951_05	FLAT CREEK	IMPAIRED BIOTIC COMMUNITIES
PATOKA RIVER	51202090501	PIKE	INP0951_06	FLAT CREEK	E. COLI
PATOKA RIVER	51202090501	PIKE	INP0951_06	FLAT CREEK	IMPAIRED BIOTIC COMMUNITIES
PATOKA RIVER	51202090501	PIKE	INP0951_07	FLAT CREEK	E. COLI
PATOKA RIVER	51202090501	PIKE	INP0951_07	FLAT CREEK	IMPAIRED BIOTIC COMMUNITIES
PATOKA RIVER	51202090501	PIKE	INP0951_T1007	FLAT CREEK - UNNAMED TRIBUTARY	E. COLI
PATOKA RIVER	51202090501	PIKE	INP0951_T1007	FLAT CREEK - UNNAMED TRIBUTARY	IMPAIRED BIOTIC COMMUNITIES
PATOKA RIVER	51202090501	PIKE	INP0951_T1010	FLAT CREEK - UNNAMED TRIBUTARY	E. COLI
PATOKA RIVER	51202090501	PIKE	INP0951_T1010	FLAT CREEK - UNNAMED TRIBUTARY	IMPAIRED BIOTIC COMMUNITIES
PATOKA RIVER	51202090501	PIKE	INP0951_T1011	FLAT CREEK - UNNAMED TRIBUTARY	E. COLI
PATOKA RIVER	51202090501	PIKE	INP0951_T1011	FLAT CREEK - UNNAMED TRIBUTARY	IMPAIRED BIOTIC COMMUNITIES
PATOKA RIVER	51202090501	PIKE	INP0951_T1012	FLAT CREEK - UNNAMED TRIBUTARY	E. COLI
PATOKA RIVER	51202090501	PIKE	INP0951_T1012	FLAT CREEK - UNNAMED TRIBUTARY	IMPAIRED BIOTIC COMMUNITIES
PATOKA RIVER	51202090501	PIKE	INP0951_T1013	FLAT CREEK - UNNAMED TRIBUTARY	E. COLI

PATOKA RIVER	51202090501	PIKE	INP0951_T1013	FLAT CREEK - UNNAMED TRIBUTARY	IMPAIRED BIOTIC COMMUNITIES
PATOKA RIVER	51202090502	PIKE	INP0952_02	FLAT CREEK	DISSOLVED OXYGEN
PATOKA RIVER	51202090502	PIKE	INP0952_02	FLAT CREEK	E. COLI
PATOKA RIVER	51202090502	PIKE	INP0952_02	FLAT CREEK	IMPAIRED BIOTIC COMMUNITIES
PATOKA RIVER	51202090502	PIKE	INP0952_03	FLAT CREEK	DISSOLVED OXYGEN
PATOKA RIVER	51202090502	PIKE	INP0952_03	FLAT CREEK	E. COLI
PATOKA RIVER	51202090502	PIKE	INP0952_03	FLAT CREEK	IMPAIRED BIOTIC COMMUNITIES
PATOKA RIVER	51202090502	PIKE	INP0952_04	FLAT CREEK	E. COLI
PATOKA RIVER	51202090502	PIKE	INP0952_04	FLAT CREEK	DISSOLVED OXYGEN
PATOKA RIVER	51202090502	PIKE	INP0952_04	FLAT CREEK	IMPAIRED BIOTIC COMMUNITIES
PATOKA RIVER	51202090502	PIKE	INP0952_T1002	FLAT CREEK - UNNAMED TRIBUTARY	E. COLI
PATOKA RIVER	51202090502	PIKE	INP0952_T1002	FLAT CREEK - UNNAMED TRIBUTARY	IMPAIRED BIOTIC COMMUNITIES
PATOKA RIVER	51202090502	PIKE	INP0952_T1005	FLAT CREEK - UNNAMED TRIBUTARY	NUTRIENTS
PATOKA RIVER	51202090502	PIKE	INP0952_T1005	FLAT CREEK - UNNAMED TRIBUTARY	IMPAIRED BIOTIC COMMUNITIES
PATOKA RIVER	51202090502	PIKE	INP0952_T1006	BONE CREEK	E. COLI
PATOKA RIVER	51202090502	PIKE	INP0952_T1006	BONE CREEK	IMPAIRED BIOTIC COMMUNITIES
PATOKA RIVER	51202090502	PIKE	INP0952_T1007	BONE CREEK	E. COLI
PATOKA RIVER	51202090502	PIKE	INP0952_T1007	BONE CREEK	IMPAIRED BIOTIC COMMUNITIES
PATOKA RIVER	51202090502	PIKE	INP0952_T1007A	BONE CREEK	E. COLI
PATOKA RIVER	51202090502	PIKE	INP0952_T1007A	BONE CREEK	IMPAIRED BIOTIC COMMUNITIES
PATOKA RIVER	51202090502	PIKE	INP0952_T1007B	BONE CREEK	E. COLI
PATOKA RIVER	51202090502	PIKE	INP0952_T1007B	BONE CREEK	IMPAIRED BIOTIC COMMUNITIES
PATOKA RIVER	51202090502	PIKE	INP0952_T1008	BONE CREEK - UNNAMED TRIBUTARY	E. COLI
PATOKA RIVER	51202090502	PIKE	INP0952_T1008	BONE CREEK - UNNAMED TRIBUTARY	IMPAIRED BIOTIC COMMUNITIES
PATOKA RIVER	51202090502	PIKE	INP0952_T1009	FLAT CREEK - UNNAMED TRIBUTARY	E. COLI
PATOKA RIVER	51202090502	PIKE	INP0952_T1009	FLAT CREEK - UNNAMED TRIBUTARY	IMPAIRED BIOTIC COMMUNITIES
PATOKA RIVER	51202090503	DUBOIS	INP0953_01	FLAT CREEK	NUTRIENTS
PATOKA RIVER	51202090503	DUBOIS	INP0953_01	FLAT CREEK	IMPAIRED BIOTIC COMMUNITIES
PATOKA RIVER	51202090503	DUBOIS	INP0953_01	FLAT CREEK	E. COLI
PATOKA RIVER	51202090503	DUBOIS	INP0953_01	FLAT CREEK	DISSOLVED OXYGEN
PATOKA RIVER	51202090503	DUBOIS	INP0953_T1004	FLAT CREEK - UNNAMED TRIBUTARY	NUTRIENTS
PATOKA RIVER	51202090503	DUBOIS	INP0953_T1004	FLAT CREEK - UNNAMED TRIBUTARY	E. COLI

PATOKA RIVER	51202090503	DUBOIS	INP0953_T1006	LITTLE FLAT CREEK	E. COLI
PATOKA RIVER	51202090503	DUBOIS	INP0953_T1007	LITTLE FLAT CREEK	E. COLI
PATOKA RIVER	51202090601	PIKE	INP0961_02	CUP CREEK	IMPAIRED BIOTIC COMMUNITIES
PATOKA RIVER	51202090601	PIKE	INP0961_02	CUP CREEK	E. COLI
PATOKA RIVER	51202090601	PIKE	INP0961_03	CUP CREEK	E. COLI
PATOKA RIVER	51202090601	PIKE	INP0961_03	CUP CREEK	IMPAIRED BIOTIC COMMUNITIES
PATOKA RIVER	51202090601	PIKE	INP0961_04	CUP CREEK	E. COLI
PATOKA RIVER	51202090601	PIKE	INP0961_04	CUP CREEK	IMPAIRED BIOTIC COMMUNITIES
PATOKA RIVER	51202090601	PIKE	INP0961_T1001	CUP CREEK - UNNAMED TRIBUTARY	IMPAIRED BIOTIC COMMUNITIES
PATOKA RIVER	51202090601	PIKE	INP0961_T1001	CUP CREEK - UNNAMED TRIBUTARY	E. COLI
PATOKA RIVER	51202090601	PIKE	INP0961_T1003	CUP CREEK - UNNAMED TRIBUTARY	IMPAIRED BIOTIC COMMUNITIES
PATOKA RIVER	51202090601	PIKE	INP0961_T1003	CUP CREEK - UNNAMED TRIBUTARY	E. COLI
PATOKA RIVER	51202090601	PIKE	INP0961_T1004	CUP CREEK - UNNAMED TRIBUTARY	IMPAIRED BIOTIC COMMUNITIES
PATOKA RIVER	51202090601	PIKE	INP0961_T1004	CUP CREEK - UNNAMED TRIBUTARY	E. COLI
PATOKA RIVER	51202090601	PIKE	INP0961_T1006	CUP CREEK - UNNAMED TRIBUTARY	E. COLI
PATOKA RIVER	51202090601	PIKE	INP0961_T1006	CUP CREEK - UNNAMED TRIBUTARY	IMPAIRED BIOTIC COMMUNITIES
PATOKA RIVER	51202090601	PIKE	INP0961_T1007	CUP CREEK - UNNAMED TRIBUTARY	E. COLI
PATOKA RIVER	51202090601	PIKE	INP0961_T1007	CUP CREEK - UNNAMED TRIBUTARY	IMPAIRED BIOTIC COMMUNITIES
PATOKA RIVER	51202090601	PIKE	INP0961_T1008	CUP CREEK - UNNAMED TRIBUTARY	E. COLI
PATOKA RIVER	51202090601	PIKE	INP0961_T1008	CUP CREEK - UNNAMED TRIBUTARY	IMPAIRED BIOTIC COMMUNITIES
PATOKA RIVER	51202090601	PIKE	INP0961_T1008A	CUP CREEK - UNNAMED TRIBUTARY	IMPAIRED BIOTIC COMMUNITIES
PATOKA RIVER	51202090601	PIKE	INP0961_T1008A	CUP CREEK - UNNAMED TRIBUTARY	E. COLI
PATOKA RIVER	51202090601	PIKE	INP0961_T1009	CUP CREEK - UNNAMED TRIBUTARY	E. COLI
PATOKA RIVER	51202090601	PIKE	INP0961_T1009	CUP CREEK - UNNAMED TRIBUTARY	IMPAIRED BIOTIC COMMUNITIES
PATOKA RIVER	51202090601	PIKE	INP0961_T1010	CUP CREEK	E. COLI
PATOKA RIVER	51202090601	PIKE	INP0961_T1010	CUP CREEK	IMPAIRED BIOTIC COMMUNITIES
PATOKA RIVER	51202090602	DUBOIS	INP0962_01	PATOKA RIVER	PCBS (FISH TISSUE)
PATOKA RIVER	51202090602	PIKE	INP0962_02	PATOKA RIVER	PCBS (FISH TISSUE)
PATOKA RIVER	51202090602	PIKE	INP0962_T1006	ROCK CREEK	DISSOLVED OXYGEN
PATOKA RIVER	51202090602	PIKE	INP0962_T1006	ROCK CREEK	E. COLI
PATOKA RIVER	51202090602	PIKE	INP0962_T1006	ROCK CREEK	IMPAIRED BIOTIC COMMUNITIES

PATOKA RIVER	51202090602	PIKE	INP0962_T1007	ROCK CREEK	E. COLI
PATOKA RIVER	51202090602	PIKE	INP0962_T1007	ROCK CREEK	DISSOLVED OXYGEN
PATOKA RIVER	51202090602	PIKE	INP0962_T1007	ROCK CREEK	IMPAIRED BIOTIC COMMUNITIES
PATOKA RIVER	51202090602	PIKE	INP0962_T1008	ROCK CREEK	DISSOLVED OXYGEN
PATOKA RIVER	51202090602	PIKE	INP0962_T1008	ROCK CREEK	E. COLI
PATOKA RIVER	51202090602	PIKE	INP0962_T1008	ROCK CREEK	IMPAIRED BIOTIC COMMUNITIES
PATOKA RIVER	51202090602	PIKE	INP0962_T1009	ROCK CREEK - UNNAMED TRIBUTARY	DISSOLVED OXYGEN
PATOKA RIVER	51202090602	PIKE	INP0962_T1009	ROCK CREEK - UNNAMED TRIBUTARY	E. COLI
PATOKA RIVER	51202090602	PIKE	INP0962_T1009	ROCK CREEK - UNNAMED TRIBUTARY	IMPAIRED BIOTIC COMMUNITIES
PATOKA RIVER	51202090602	PIKE	INP0962_T1009A	ROCK CREEK - UNNAMED TRIBUTARY	IMPAIRED BIOTIC COMMUNITIES
PATOKA RIVER	51202090602	PIKE	INP0962_T1009A	ROCK CREEK - UNNAMED TRIBUTARY	E. COLI
PATOKA RIVER	51202090602	PIKE	INP0962_T1009A	ROCK CREEK - UNNAMED TRIBUTARY	DISSOLVED OXYGEN
PATOKA RIVER	51202090602	PIKE	INP0962_T1009B	ROCK CREEK - UNNAMED TRIBUTARY	DISSOLVED OXYGEN
PATOKA RIVER	51202090602	PIKE	INP0962_T1009B	ROCK CREEK - UNNAMED TRIBUTARY	E. COLI
PATOKA RIVER	51202090602	PIKE	INP0962_T1009B	ROCK CREEK - UNNAMED TRIBUTARY	IMPAIRED BIOTIC COMMUNITIES
PATOKA RIVER	51202090602	PIKE	INP0962_T1009C	ROCK CREEK - UNNAMED TRIBUTARY	DISSOLVED OXYGEN
PATOKA RIVER	51202090602	PIKE	INP0962_T1009C	ROCK CREEK - UNNAMED TRIBUTARY	E. COLI
PATOKA RIVER	51202090602	PIKE	INP0962_T1009C	ROCK CREEK - UNNAMED TRIBUTARY	IMPAIRED BIOTIC COMMUNITIES
PATOKA RIVER	51202090602	PIKE	INP0962_T1011	ROCK CREEK	DISSOLVED OXYGEN
PATOKA RIVER	51202090602	PIKE	INP0962_T1011	ROCK CREEK	IMPAIRED BIOTIC COMMUNITIES
PATOKA RIVER	51202090602	PIKE	INP0962_T1011	ROCK CREEK	E. COLI
PATOKA RIVER	51202090602	PIKE	INP0962_T1012	ROCK CREEK	DISSOLVED OXYGEN
PATOKA RIVER	51202090602	PIKE	INP0962_T1012	ROCK CREEK	E. COLI
PATOKA RIVER	51202090602	PIKE	INP0962_T1012	ROCK CREEK	IMPAIRED BIOTIC COMMUNITIES
PATOKA RIVER	51202090602	PIKE	INP0962_T1013	ROCK CREEK	DISSOLVED OXYGEN
PATOKA RIVER	51202090602	PIKE	INP0962_T1013	ROCK CREEK	E. COLI
PATOKA RIVER	51202090602	PIKE	INP0962_T1013	ROCK CREEK	IMPAIRED BIOTIC COMMUNITIES
PATOKA RIVER	51202090602	PIKE	INP0962_T1014	ROCK CREEK	IMPAIRED BIOTIC COMMUNITIES
PATOKA RIVER	51202090602	PIKE	INP0962_T1014	ROCK CREEK	E. COLI
PATOKA RIVER	51202090602	PIKE	INP0962_T1014	ROCK CREEK	DISSOLVED OXYGEN
PATOKA RIVER	51202090603	PIKE	INP0963_02	PATOKA RIVER	TOTAL MERCURY (FISH TISSUE)
PATOKA RIVER	51202090603	PIKE	INP0963_02	PATOKA RIVER	PCBS (FISH

					TISSUE)
PATOKA RIVER	51202090603	PIKE	INP0963_02	PATOKA RIVER	IMPAIRED BIOTIC COMMUNITIES
PATOKA RIVER	51202090603	PIKE	INP0963_04	PATOKA RIVER	PCBS (FISH TISSUE)
PATOKA RIVER	51202090603	PIKE	INP0963_05	PATOKA RIVER	PCBS (FISH TISSUE)
PATOKA RIVER	51202090603	PIKE	INP0963_06	PATOKA RIVER (PWS)	TOTAL MERCURY (FISH TISSUE)
PATOKA RIVER	51202090603	PIKE	INP0963_06	PATOKA RIVER (PWS)	IMPAIRED BIOTIC COMMUNITIES
PATOKA RIVER	51202090603	PIKE	INP0963_06	PATOKA RIVER (PWS)	PCBS (FISH TISSUE)
PATOKA RIVER	51202090603	PIKE	INP0963_07	PATOKA RIVER	IMPAIRED BIOTIC COMMUNITIES
PATOKA RIVER	51202090603	PIKE	INP0963_07	PATOKA RIVER	PCBS (FISH TISSUE)
PATOKA RIVER	51202090603	PIKE	INP0963_07	PATOKA RIVER	TOTAL MERCURY (FISH TISSUE)
PATOKA RIVER	51202090603	PIKE	INP0963_T1004	BRUSTER BRANCH	IMPAIRED BIOTIC COMMUNITIES
PATOKA RIVER	51202090603	PIKE	INP0963_T1006	LICK CREEK	IMPAIRED BIOTIC COMMUNITIES
PATOKA RIVER	51202090603	PIKE	INP0963_T1006B	LICK CREEK	IMPAIRED BIOTIC COMMUNITIES
PATOKA RIVER	51202090603	PIKE	INP0963_T1006C	LICK CREEK	IMPAIRED BIOTIC COMMUNITIES
PATOKA RIVER	51202090603	PIKE	INP0963_T1006D	LICK CREEK	IMPAIRED BIOTIC COMMUNITIES
PATOKA RIVER	51202090603	PIKE	INP0963_T1007	LICK CREEK	IMPAIRED BIOTIC COMMUNITIES
PATOKA RIVER	51202090603	PIKE	INP0963_T1009	PATOKA RIVER - UNNAMED TRIBUTARY	PCBS (FISH TISSUE)
PATOKA RIVER	51202090603	PIKE	INP0963_T1009	PATOKA RIVER - UNNAMED TRIBUTARY	IMPAIRED BIOTIC COMMUNITIES
PATOKA RIVER	51202090603	PIKE	INP0963_T1009	PATOKA RIVER - UNNAMED TRIBUTARY	TOTAL MERCURY (FISH TISSUE)
PATOKA RIVER	51202090603	PIKE	INP0963_T1010	MILL CREEK	IMPAIRED BIOTIC COMMUNITIES
PATOKA RIVER	51202090604	PIKE	INP0964_03	PATOKA RIVER	IMPAIRED BIOTIC COMMUNITIES
PATOKA RIVER	51202090604	PIKE	INP0964_03	PATOKA RIVER	PCBS (FISH TISSUE)
PATOKA RIVER	51202090604	PIKE	INP0964_04	PATOKA RIVER	IMPAIRED BIOTIC COMMUNITIES
PATOKA RIVER	51202090604	PIKE	INP0964_04	PATOKA RIVER	PCBS (FISH TISSUE)
PATOKA RIVER	51202090604	PIKE	INP0964_T1005	SUGAR CREEK	DISSOLVED OXYGEN
PATOKA RIVER	51202090604	PIKE	INP0965_02	PATOKA RIVER	IMPAIRED BIOTIC COMMUNITIES
PATOKA RIVER	51202090605	PIKE	INP0965_02	PATOKA RIVER	PCBS (FISH TISSUE)

PATOKA RIVER	51202090701	PIKE	INP0971_02	SOUTH FORK PATOKA RIVER	E. COLI
PATOKA RIVER	51202090701	PIKE	INP0971_02	SOUTH FORK PATOKA RIVER	IMPAIRED BIOTIC COMMUNITIES
PATOKA RIVER	51202090701	PIKE	INP0971_02	SOUTH FORK PATOKA RIVER	SULFATE
PATOKA RIVER	51202090701	PIKE	INP0971_03	SOUTH FORK PATOKA RIVER	E. COLI
PATOKA RIVER	51202090701	PIKE	INP0971_03	SOUTH FORK PATOKA RIVER	IMPAIRED BIOTIC COMMUNITIES
PATOKA RIVER	51202090701	PIKE	INP0971_03	SOUTH FORK PATOKA RIVER	SULFATE
PATOKA RIVER	51202090701	PIKE	INP0971_04	SOUTH FORK PATOKA RIVER	SULFATE
PATOKA RIVER	51202090701	PIKE	INP0971_04	SOUTH FORK PATOKA RIVER	IMPAIRED BIOTIC COMMUNITIES
PATOKA RIVER	51202090701	PIKE	INP0971_04	SOUTH FORK PATOKA RIVER	E. COLI
PATOKA RIVER	51202090701	PIKE	INP0971_T1001	PATOKA RIVER, SOUTH FORK - UNNAMED TRIBUTARY	IMPAIRED BIOTIC COMMUNITIES
PATOKA RIVER	51202090701	PIKE	INP0971_T1004	HOUCHIN DITCH	IMPAIRED BIOTIC COMMUNITIES
PATOKA RIVER	51202090702	PIKE	INP0972_02	SOUTH FORK PATOKA RIVER	E. COLI
PATOKA RIVER	51202090702	PIKE	INP0972_02	SOUTH FORK PATOKA RIVER	IMPAIRED BIOTIC COMMUNITIES
PATOKA RIVER	51202090702	PIKE	INP0972_T1001B	ROUGH CREEK	IMPAIRED BIOTIC COMMUNITIES
PATOKA RIVER	51202090702	PIKE	INP0972_T1001B	ROUGH CREEK	SULFATE
PATOKA RIVER	51202090702	PIKE	INP0972_T1001C	ROUGH CREEK	IMPAIRED BIOTIC COMMUNITIES
PATOKA RIVER	51202090702	PIKE	INP0972_T1001C	ROUGH CREEK	SULFATE
PATOKA RIVER	51202090702	PIKE	INP0972_T1003	HONEY CREEK	IMPAIRED BIOTIC COMMUNITIES
PATOKA RIVER	51202090702	PIKE	INP0972_T1003	HONEY CREEK	E. COLI
PATOKA RIVER	51202090702	PIKE	INP0972_T1004	HONEY CREEK	IMPAIRED BIOTIC COMMUNITIES
PATOKA RIVER	51202090702	PIKE	INP0972_T1006	ROUGH CREEK	IMPAIRED BIOTIC COMMUNITIES
PATOKA RIVER	51202090702	PIKE	INP0972_T1006	ROUGH CREEK	SULFATE
PATOKA RIVER	51202090702	PIKE	INP0972_T1007	ROUGH CREEK	IMPAIRED BIOTIC COMMUNITIES
PATOKA RIVER	51202090702	PIKE	INP0972_T1007	ROUGH CREEK	SULFATE
PATOKA RIVER	51202090702	PIKE	INP0972_T1008	SOUTH FORK PATOKA RIVER	E. COLI
PATOKA RIVER	51202090702	PIKE	INP0972_T1008	SOUTH FORK PATOKA RIVER	IMPAIRED BIOTIC COMMUNITIES
PATOKA RIVER	51202090702	PIKE	INP0972_T1009	SOUTH FORK PATOKA RIVER	IMPAIRED BIOTIC COMMUNITIES
PATOKA RIVER	51202090702	PIKE	INP0972_T1009	SOUTH FORK PATOKA RIVER	E. COLI
PATOKA RIVER	51202090703	PIKE	INP0973_01	PATOKA RIVER, SOUTH FORK	IMPAIRED BIOTIC COMMUNITIES
PATOKA RIVER	51202090703	GIBSON	INP0973_01	PATOKA RIVER, SOUTH	E. COLI

				FORK	
PATOKA RIVER	51202090703	PIKE	INP0973_T1002	WHEELER CREEK	IMPAIRED BIOTIC COMMUNITIES
PATOKA RIVER	51202090703	PIKE	INP0973_T1004	LICK CREEK	IMPAIRED BIOTIC COMMUNITIES
PATOKA RIVER	51202090703	PIKE	INP0973_T1005	TURKEY CREEK	IMPAIRED BIOTIC COMMUNITIES
PATOKA RIVER	51202090703	PIKE	INP0973_T1006	HAT CREEK	IMPAIRED BIOTIC COMMUNITIES
PATOKA RIVER	51202090703	PIKE	INP0973_T1006	HAT CREEK	SULFATE
PATOKA RIVER	51202090801	GIBSON	INP0981_02	KEG CREEK, EAST FORK	IMPAIRED BIOTIC COMMUNITIES
PATOKA RIVER	51202090801	GIBSON	INP0981_02	KEG CREEK, EAST FORK	NUTRIENTS
PATOKA RIVER	51202090801	GIBSON	INP0981_02	KEG CREEK, EAST FORK	E. COLI
PATOKA RIVER	51202090801	GIBSON	INP0981_03	KEG CREEK, EAST FORK	IMPAIRED BIOTIC COMMUNITIES
PATOKA RIVER	51202090801	GIBSON	INP0981_03	KEG CREEK, EAST FORK	NUTRIENTS
PATOKA RIVER	51202090801	GIBSON	INP0981_03	KEG CREEK, EAST FORK	E. COLI
PATOKA RIVER	51202090801	GIBSON	INP0981_04	KEG CREEK, EAST FORK	E. COLI
PATOKA RIVER	51202090801	GIBSON	INP0981_04	KEG CREEK, EAST FORK	IMPAIRED BIOTIC COMMUNITIES
PATOKA RIVER	51202090801	GIBSON	INP0981_04	KEG CREEK, EAST FORK	NUTRIENTS
PATOKA RIVER	51202090801	GIBSON	INP0981_05	KEG CREEK, EAST FORK	E. COLI
PATOKA RIVER	51202090801	GIBSON	INP0981_05	KEG CREEK, EAST FORK	NUTRIENTS
PATOKA RIVER	51202090801	GIBSON	INP0981_05	KEG CREEK, EAST FORK	IMPAIRED BIOTIC COMMUNITIES
PATOKA RIVER	51202090801	GIBSON	INP0981_06	KEG CREEK, EAST FORK	E. COLI
PATOKA RIVER	51202090801	GIBSON	INP0981_06	KEG CREEK, EAST FORK	IMPAIRED BIOTIC COMMUNITIES
PATOKA RIVER	51202090801	GIBSON	INP0981_06	KEG CREEK, EAST FORK	NUTRIENTS
PATOKA RIVER	51202090801	GIBSON	INP0981_07	KEG CREEK, EAST FORK	E. COLI
PATOKA RIVER	51202090801	GIBSON	INP0981_07	KEG CREEK, EAST FORK	IMPAIRED BIOTIC COMMUNITIES
PATOKA RIVER	51202090801	GIBSON	INP0981_07	KEG CREEK, EAST FORK	NUTRIENTS
PATOKA RIVER	51202090801	GIBSON	INP0981_08	KEG CREEK, EAST FORK	NUTRIENTS
PATOKA RIVER	51202090801	GIBSON	INP0981_08	KEG CREEK, EAST FORK	E. COLI
PATOKA RIVER	51202090801	GIBSON	INP0981_08	KEG CREEK, EAST FORK	IMPAIRED BIOTIC COMMUNITIES
PATOKA RIVER	51202090801	GIBSON	INP0981_09	KEG CREEK, EAST FORK	E. COLI
PATOKA RIVER	51202090801	GIBSON	INP0981_09	KEG CREEK, EAST FORK	IMPAIRED BIOTIC COMMUNITIES
PATOKA RIVER	51202090801	GIBSON	INP0981_09	KEG CREEK, EAST FORK	NUTRIENTS
PATOKA RIVER	51202090801	GIBSON	INP0981_10	KEG CREEK	E. COLI
PATOKA RIVER	51202090801	GIBSON	INP0981_10	KEG CREEK	IMPAIRED BIOTIC COMMUNITIES
PATOKA RIVER	51202090801	GIBSON	INP0981_10	KEG CREEK	NUTRIENTS
PATOKA RIVER	51202090801	GIBSON	INP0981_11	KEG CREEK	E. COLI
PATOKA RIVER	51202090801	GIBSON	INP0981_11	KEG CREEK	IMPAIRED BIOTIC COMMUNITIES
PATOKA RIVER	51202090801	GIBSON	INP0981_11	KEG CREEK	NUTRIENTS
PATOKA RIVER	51202090801	GIBSON	INP0981_T1002	KEG CREEK, EAST FORK	IMPAIRED

					BIOTIC COMMUNITIES
PATOKA RIVER	51202090801	GIBSON	INP0981_T1002	KEG CREEK, EAST FORK	E. COLI
PATOKA RIVER	51202090801	GIBSON	INP0981_T1002	KEG CREEK, EAST FORK	NUTRIENTS
PATOKA RIVER	51202090801	GIBSON	INP0981_T1003	KEG CREEK, EAST FORK	E. COLI
PATOKA RIVER	51202090801	GIBSON	INP0981_T1003	KEG CREEK, EAST FORK	IMPAIRED BIOTIC COMMUNITIES
PATOKA RIVER	51202090801	GIBSON	INP0981_T1003	KEG CREEK, EAST FORK	NUTRIENTS
PATOKA RIVER	51202090801	GIBSON	INP0981_T1004	KEG CREEK, EAST FORK	NUTRIENTS
PATOKA RIVER	51202090801	GIBSON	INP0981_T1004	KEG CREEK, EAST FORK	E. COLI
PATOKA RIVER	51202090801	GIBSON	INP0981_T1004	KEG CREEK, EAST FORK	IMPAIRED BIOTIC COMMUNITIES
PATOKA RIVER	51202090801	GIBSON	INP0981_T1005	KEG CREEK, EAST FORK	NUTRIENTS
PATOKA RIVER	51202090801	GIBSON	INP0981_T1005	KEG CREEK, EAST FORK	IMPAIRED BIOTIC COMMUNITIES
PATOKA RIVER	51202090801	GIBSON	INP0981_T1005	KEG CREEK, EAST FORK	E. COLI
PATOKA RIVER	51202090801	GIBSON	INP0981_T1006	KEG CREEK, EAST FORK	E. COLI
PATOKA RIVER	51202090801	GIBSON	INP0981_T1006	KEG CREEK, EAST FORK	IMPAIRED BIOTIC COMMUNITIES
PATOKA RIVER	51202090801	GIBSON	INP0981_T1006	KEG CREEK, EAST FORK	NUTRIENTS
PATOKA RIVER	51202090801	GIBSON	INP0981_T1007	KEG CREEK, EAST FORK	E. COLI
PATOKA RIVER	51202090801	GIBSON	INP0981_T1007	KEG CREEK, EAST FORK	IMPAIRED BIOTIC COMMUNITIES
PATOKA RIVER	51202090801	GIBSON	INP0981_T1007	KEG CREEK, EAST FORK	NUTRIENTS
PATOKA RIVER	51202090801	GIBSON	INP0981_T1008	KEG CREEK	IMPAIRED BIOTIC COMMUNITIES
PATOKA RIVER	51202090801	GIBSON	INP0981_T1008	KEG CREEK	E. COLI
PATOKA RIVER	51202090801	GIBSON	INP0981_T1008	KEG CREEK	NUTRIENTS
PATOKA RIVER	51202090801	GIBSON	INP0981_T1009	KEG CREEK, WEST FORK	E. COLI
PATOKA RIVER	51202090801	GIBSON	INP0981_T1009	KEG CREEK, WEST FORK	IMPAIRED BIOTIC COMMUNITIES
PATOKA RIVER	51202090801	GIBSON	INP0981_T1009	KEG CREEK, WEST FORK	NUTRIENTS
PATOKA RIVER	51202090801	GIBSON	INP0981_T1010	KEG CREEK, WEST FORK	NUTRIENTS
PATOKA RIVER	51202090801	GIBSON	INP0981_T1010	KEG CREEK, WEST FORK	AMMONIA
PATOKA RIVER	51202090801	GIBSON	INP0981_T1010	KEG CREEK, WEST FORK	IMPAIRED BIOTIC COMMUNITIES
PATOKA RIVER	51202090801	GIBSON	INP0981_T1011	KEG CREEK, WEST FORK	NUTRIENTS
PATOKA RIVER	51202090801	GIBSON	INP0981_T1011	KEG CREEK, WEST FORK	IMPAIRED BIOTIC COMMUNITIES
PATOKA RIVER	51202090801	GIBSON	INP0981_T1011	KEG CREEK, WEST FORK	AMMONIA
PATOKA RIVER	51202090801	GIBSON	INP0981_T1012	KEG CREEK, WEST FORK	AMMONIA
PATOKA RIVER	51202090801	GIBSON	INP0981_T1012	KEG CREEK, WEST FORK	IMPAIRED BIOTIC COMMUNITIES
PATOKA RIVER	51202090801	GIBSON	INP0981_T1012	KEG CREEK, WEST FORK	NUTRIENTS
PATOKA RIVER	51202090801	GIBSON	INP0981_T1013	KEG CREEK, WEST FORK	AMMONIA
PATOKA RIVER	51202090801	GIBSON	INP0981_T1013	KEG CREEK, WEST FORK	IMPAIRED BIOTIC

					COMMUNITIES
PATOKA RIVER	51202090801	GIBSON	INP0981_T1013	KEG CREEK, WEST FORK	NUTRIENTS
PATOKA RIVER	51202090801	GIBSON	INP0981_T1014	KEG CREEK, WEST FORK	PH
PATOKA RIVER	51202090801	GIBSON	INP0981_T1014	KEG CREEK, WEST FORK	IMPAIRED BIOTIC COMMUNITIES
PATOKA RIVER	51202090801	GIBSON	INP0981_T1014	KEG CREEK, WEST FORK	AMMONIA
PATOKA RIVER	51202090801	GIBSON	INP0981_T1014	KEG CREEK, WEST FORK	NUTRIENTS
PATOKA RIVER	51202090801	GIBSON	INP0981_T1015	KEG CREEK	E. COLI
PATOKA RIVER	51202090801	GIBSON	INP0981_T1015	KEG CREEK	IMPAIRED BIOTIC COMMUNITIES
PATOKA RIVER	51202090801	GIBSON	INP0981_T1015	KEG CREEK	NUTRIENTS
PATOKA RIVER	51202090801	GIBSON	INP0981_T1016	WABASH AND ERIE CANAL	E. COLI
PATOKA RIVER	51202090801	GIBSON	INP0981_T1016	WABASH AND ERIE CANAL	IMPAIRED BIOTIC COMMUNITIES
PATOKA RIVER	51202090801	GIBSON	INP0981_T1016	WABASH AND ERIE CANAL	NUTRIENTS
PATOKA RIVER	51202090801	GIBSON	INP0981_T1017	WABASH AND ERIE CANAL	IMPAIRED BIOTIC COMMUNITIES
PATOKA RIVER	51202090801	GIBSON	INP0981_T1017	WABASH AND ERIE CANAL	E. COLI
PATOKA RIVER	51202090801	GIBSON	INP0981_T1017	WABASH AND ERIE CANAL	NUTRIENTS
PATOKA RIVER	51202090801	GIBSON	INP0981_T1019	KEG CREEK - UNNAMED TRIBUTARY	E. COLI
PATOKA RIVER	51202090801	GIBSON	INP0981_T1019	KEG CREEK - UNNAMED TRIBUTARY	IMPAIRED BIOTIC COMMUNITIES
PATOKA RIVER	51202090801	GIBSON	INP0981_T1019	KEG CREEK - UNNAMED TRIBUTARY	NUTRIENTS
PATOKA RIVER	51202090802	PIKE	INP0982_01	PATOKA RIVER	PCBS (FISH TISSUE)
PATOKA RIVER	51202090802	PIKE	INP0982_01	PATOKA RIVER	IMPAIRED BIOTIC COMMUNITIES
PATOKA RIVER	51202090802	PIKE	INP0982_T1004	BIG CREEK	NUTRIENTS
PATOKA RIVER	51202090802	PIKE	INP0982_T1004	BIG CREEK	IMPAIRED BIOTIC COMMUNITIES
PATOKA RIVER	51202090801	GIBSON	INP0982_T1005	HURRICANE CREEK	NUTRIENTS
PATOKA RIVER	51202090802	GIBSON	INP0982_T1005	HURRICANE CREEK	IMPAIRED BIOTIC COMMUNITIES
PATOKA RIVER	51202090802	GIBSON	INP0982_T1005	HURRICANE CREEK	AMMONIA
PATOKA RIVER	51202090801	GIBSON	INP0982_T1008	WABASH AND ERIE CANAL	AMMONIA
PATOKA RIVER	51202090801	GIBSON	INP0982_T1008	WABASH AND ERIE CANAL	IMPAIRED BIOTIC COMMUNITIES
PATOKA RIVER	51202090801	GIBSON	INP0982_T1008	WABASH AND ERIE CANAL	NUTRIENTS
PATOKA RIVER	51202090803	GIBSON	INP0983_02	LOST CREEK	E. COLI
PATOKA RIVER	51202090803	GIBSON	INP0983_03	LOST CREEK	E. COLI
PATOKA RIVER	51202090803	GIBSON	INP0983_04	LOST CREEK	E. COLI
PATOKA RIVER	51202090803	GIBSON	INP0983_T1005	WABASH AND ERIE CANAL	E. COLI
PATOKA RIVER	51202090801	GIBSON	INP0983_T1005	WABASH AND ERIE CANAL	IMPAIRED BIOTIC COMMUNITIES

PATOKA RIVER	51202090801	GIBSON	INP0983_T1005	WABASH AND ERIE CANAL	NUTRIENTS
PATOKA RIVER	51202090804	GIBSON	INP0984_02	PATOKA RIVER	E. COLI
PATOKA RIVER	51202090804	GIBSON	INP0984_02	PATOKA RIVER	IMPAIRED BIOTIC COMMUNITIES
PATOKA RIVER	51202090804	GIBSON	INP0984_02	PATOKA RIVER	PCBS (FISH TISSUE)
PATOKA RIVER	51202090804	GIBSON	INP0984_03	PATOKA RIVER	IMPAIRED BIOTIC COMMUNITIES
PATOKA RIVER	51202090804	GIBSON	INP0984_03	PATOKA RIVER	E. COLI
PATOKA RIVER	51202090804	GIBSON	INP0984_03	PATOKA RIVER	PCBS (FISH TISSUE)
PATOKA RIVER	51202090804	GIBSON	INP0984_04	PATOKA RIVER	E. COLI
PATOKA RIVER	51202090804	GIBSON	INP0984_04	PATOKA RIVER	IMPAIRED BIOTIC COMMUNITIES
PATOKA RIVER	51202090804	GIBSON	INP0984_04	PATOKA RIVER	PCBS (FISH TISSUE)
PATOKA RIVER	51202090804	GIBSON	INP0984_T1006	PATOKA RIVER - UNNAMED TRIBUTARY	IMPAIRED BIOTIC COMMUNITIES
PATOKA RIVER	51202090804	GIBSON	INP0984_T1006	PATOKA RIVER - UNNAMED TRIBUTARY	E. COLI
PATOKA RIVER	51202090804	GIBSON	INP0984_T1006	PATOKA RIVER - UNNAMED TRIBUTARY	PCBS (FISH TISSUE)
PATOKA RIVER	51202090805	GIBSON	INP0985_02	PATOKA RIVER	IMPAIRED BIOTIC COMMUNITIES
PATOKA RIVER	51202090805	GIBSON	INP0985_02	PATOKA RIVER	PCBS (FISH TISSUE)
PATOKA RIVER	51202090805	GIBSON	INP0985_03	PATOKA RIVER	IMPAIRED BIOTIC COMMUNITIES
PATOKA RIVER	51202090805	GIBSON	INP0985_03	PATOKA RIVER	PCBS (FISH TISSUE)
PATOKA RIVER	51202090805	GIBSON	INP0985_04	PATOKA RIVER	IMPAIRED BIOTIC COMMUNITIES
PATOKA RIVER	51202090805	GIBSON	INP0985_04	PATOKA RIVER	PCBS (FISH TISSUE)
PATOKA RIVER	51202090806	GIBSON	INP0986_03	PATOKA RIVER	PCBS (FISH TISSUE)
PATOKA RIVER	51202090806	GIBSON	INP0986_03	PATOKA RIVER	IMPAIRED BIOTIC COMMUNITIES
PATOKA RIVER	51202090807	GIBSON	INP0987_03	PATOKA RIVER	PCBS (FISH TISSUE)
PATOKA RIVER	51202090807	GIBSON	INP0987_03	PATOKA RIVER	IMPAIRED BIOTIC COMMUNITIES
PATOKA RIVER	51202090807	GIBSON	INP0987_04	PATOKA RIVER	IMPAIRED BIOTIC COMMUNITIES
PATOKA RIVER	51202090807	GIBSON	INP0987_04	PATOKA RIVER	PCBS (FISH TISSUE)
PATOKA RIVER	51202090807	GIBSON	INP0987_05	PATOKA RIVER	IMPAIRED BIOTIC COMMUNITIES
PATOKA RIVER	51202090807	GIBSON	INP0987_05	PATOKA RIVER	PCBS (FISH TISSUE)
PATOKA RIVER	51202090807	GIBSON	INP0987_06	PATOKA RIVER	IMPAIRED BIOTIC COMMUNITIES
PATOKA RIVER	51202090807	GIBSON	INP0987_06	PATOKA RIVER	PCBS (FISH TISSUE)
PATOKA RIVER	51202090807	GIBSON	INP0987_T1002	PATOKA RIVER - UNNAMED TRIBUTARY	IMPAIRED BIOTIC

					COMMUNITIES
PATOKA RIVER	51202090807	GIBSON	INP0987_T1002	PATOKA RIVER - UNNAMED TRIBUTARY	PCBS (FISH TISSUE)
PATOKA RIVER	51202090807	GIBSON	INP0987_T1003	PATOKA RIVER - UNNAMED TRIBUTARY	PCBS (FISH TISSUE)
PATOKA RIVER	51202090807	GIBSON	INP0987_T1003	PATOKA RIVER - UNNAMED TRIBUTARY	IMPAIRED BIOTIC COMMUNITIES
PATOKA RIVER	51202090807	GIBSON	INP0987_T1004	PATOKA RIVER - UNNAMED TRIBUTARY	IMPAIRED BIOTIC COMMUNITIES
PATOKA RIVER	51202090807	GIBSON	INP0987_T1004	PATOKA RIVER - UNNAMED TRIBUTARY	PCBS (FISH TISSUE)
PATOKA RIVER	51202090807	GIBSON	INP0987_T1005	PATOKA RIVER - UNNAMED TRIBUTARY	IMPAIRED BIOTIC COMMUNITIES
PATOKA RIVER	51202090807	GIBSON	INP0987_T1005	PATOKA RIVER - UNNAMED TRIBUTARY	PCBS (FISH TISSUE)
OHIO RIVER TRIBUTARIES	50902030302	DEARBORN	INV0332_01	WEST FORK TANNERS CREEK	E. COLI
OHIO RIVER TRIBUTARIES	50902030302	DEARBORN	INV0332_02	WEST FORK TANNERS CREEK	E. COLI
OHIO RIVER TRIBUTARIES	50902030302	DEARBORN	INV0332_03	WEST FORK TANNERS CREEK	E. COLI
OHIO RIVER TRIBUTARIES	50902030302	DEARBORN	INV0332_04	WEST FORK TANNERS CREEK	E. COLI
OHIO RIVER TRIBUTARIES	50902030302	DEARBORN	INV0332_04	WEST FORK TANNERS CREEK	DISSOLVED OXYGEN
OHIO RIVER TRIBUTARIES	50902030303	DEARBORN	INV0333_T1009	BRUSHY FORK	DISSOLVED OXYGEN
OHIO RIVER TRIBUTARIES	50902030304	DEARBORN	INV0334_02	TANNERS CREEK	PCBS (FISH TISSUE)
OHIO RIVER TRIBUTARIES	50902030304	DEARBORN	INV0334_02	TANNERS CREEK	IMPAIRED BIOTIC COMMUNITIES
OHIO RIVER TRIBUTARIES	50902030304	DEARBORN	INV0334_02	TANNERS CREEK	DISSOLVED OXYGEN
OHIO RIVER TRIBUTARIES	50902030304	DEARBORN	INV0334_03	TANNERS CREEK	PCBS (FISH TISSUE)
OHIO RIVER TRIBUTARIES	50902030304	DEARBORN	INV0334_03	TANNERS CREEK	IMPAIRED BIOTIC COMMUNITIES
OHIO RIVER TRIBUTARIES	50902030304	DEARBORN	INV0334_03	TANNERS CREEK	DISSOLVED OXYGEN
OHIO RIVER TRIBUTARIES	50902030304	DEARBORN	INV0334_04	TANNERS CREEK	PCBS (FISH TISSUE)
OHIO RIVER TRIBUTARIES	50902030304	DEARBORN	INV0334_05	TANNERS CREEK	PCBS (FISH TISSUE)
OHIO RIVER TRIBUTARIES	50902030304	DEARBORN	INV0334_T1005	TURKEY FORK (UPSTREAM LMH UTILITIES)	E. COLI
OHIO RIVER TRIBUTARIES	50902030304	DEARBORN	INV0334_T1008	SALT FORK	E. COLI
OHIO RIVER TRIBUTARIES	50902030401	DEARBORN	INV0341_T1005	LITTLE HOGAN CREEK - UNNAMED TRIBUTARY	E. COLI
OHIO RIVER TRIBUTARIES	50902030401	DEARBORN	INV0341_T1006	LITTLE HOGAN CREEK	E. COLI
OHIO RIVER TRIBUTARIES	50902030401	DEARBORN	INV0341_T1007	LITTLE HOGAN CREEK	DISSOLVED OXYGEN
OHIO RIVER TRIBUTARIES	50902030401	DEARBORN	INV0341_T1007	LITTLE HOGAN CREEK	IMPAIRED BIOTIC COMMUNITIES
OHIO RIVER TRIBUTARIES	50902030401	DEARBORN	INV0341_T1007	LITTLE HOGAN CREEK	E. COLI
OHIO RIVER TRIBUTARIES	50902030401	DEARBORN	INV0341_T1008	BURTON BRANCH	E. COLI
OHIO RIVER TRIBUTARIES	50902030402	DEARBORN	INV0342_01	SOUTH HOGAN CREEK	IMPAIRED BIOTIC

					COMMUNITIES
OHIO RIVER TRIBUTARIES	50902030402	DEARBORN	INV0342_02	SOUTH HOGAN CREEK	E. COLI
OHIO RIVER TRIBUTARIES	50902030402	DEARBORN	INV0342_T1007	WHITAKER CREEK	IMPAIRED BIOTIC COMMUNITIES
OHIO RIVER TRIBUTARIES	50902030402	DEARBORN	INV0342_T1007	WHITAKER CREEK	E. COLI
OHIO RIVER TRIBUTARIES	50902030402	RIPLEY	INV0342_T1008	WHITAKER CREEK	IMPAIRED BIOTIC COMMUNITIES
OHIO RIVER TRIBUTARIES	50902030402	RIPLEY	INV0342_T1008	WHITAKER CREEK	E. COLI
OHIO RIVER TRIBUTARIES	50902030403	DEARBORN	INV0343_01	SOUTH HOGAN CREEK	IMPAIRED BIOTIC COMMUNITIES
OHIO RIVER TRIBUTARIES	50902030403	DEARBORN	INV0343_01	SOUTH HOGAN CREEK	E. COLI
OHIO RIVER TRIBUTARIES	50902030403	DEARBORN	INV0343_T1004	ALLEN BRANCH	IMPAIRED BIOTIC COMMUNITIES
OHIO RIVER TRIBUTARIES	50902030403	DEARBORN	INV0343_T1004	ALLEN BRANCH	E. COLI
OHIO RIVER TRIBUTARIES	50902030403	DEARBORN	INV0343_T1004	ALLEN BRANCH	DISSOLVED OXYGEN
OHIO RIVER TRIBUTARIES	50902030403	DEARBORN	INV0343_T1006	ALLEN BRANCH	IMPAIRED BIOTIC COMMUNITIES
OHIO RIVER TRIBUTARIES	50902030404	DEARBORN	INV0344_02	NORTH HOGAN CREEK	PCBS (FISH TISSUE)
OHIO RIVER TRIBUTARIES	50902030404	DEARBORN	INV0344_03	HOGAN CREEK	PCBS (FISH TISSUE)
OHIO RIVER TRIBUTARIES	50902030404	DEARBORN	INV0344_T1006	GOOSE RUN	E. COLI
OHIO RIVER TRIBUTARIES	50902030404	DEARBORN	INV0344_T1006	GOOSE RUN	DISSOLVED OXYGEN
OHIO RIVER TRIBUTARIES	50902030501	DECATUR	INV0351_T1003	TUB CREEK	IMPAIRED BIOTIC COMMUNITIES
OHIO RIVER TRIBUTARIES	50902030501	DECATUR	INV0351_T1003	TUB CREEK	E. COLI
OHIO RIVER TRIBUTARIES	50902030501	DECATUR	INV0351_T1003	TUB CREEK	DISSOLVED OXYGEN
OHIO RIVER TRIBUTARIES	50902030506	RIPLEY	INV0356_03	LAUGHERY CREEK	IMPAIRED BIOTIC COMMUNITIES
OHIO RIVER TRIBUTARIES	50902030506	RIPLEY	INV0356_04	LAUGHERY CREEK (PWS)	IMPAIRED BIOTIC COMMUNITIES
OHIO RIVER TRIBUTARIES	50902030506	RIPLEY	INV0356_04	LAUGHERY CREEK (PWS)	E. COLI
OHIO RIVER TRIBUTARIES	50902030506	RIPLEY	INV0356_05	LAUGHERY CREEK	E. COLI
OHIO RIVER TRIBUTARIES	50902030602	OHIO	INV0362_T1005	BEAR BRANCH	IMPAIRED BIOTIC COMMUNITIES
OHIO RIVER TRIBUTARIES	50902030602	OHIO	INV0362_T1005	BEAR BRANCH	E. COLI
OHIO RIVER TRIBUTARIES	50902030603	DEARBORN	INV0363_03	HAYES BRANCH	E. COLI
OHIO RIVER TRIBUTARIES	50902030603	DEARBORN	INV0363_03	HAYES BRANCH	IMPAIRED BIOTIC COMMUNITIES
OHIO RIVER TRIBUTARIES	50902030603	DEARBORN	INV0363_04	HAYES BRANCH	E. COLI
OHIO RIVER TRIBUTARIES	50902030603	DEARBORN	INV0363_04	HAYES BRANCH	IMPAIRED BIOTIC COMMUNITIES
OHIO RIVER	50902030604	DEARBORN	INV0364_02	LAUGHERY CREEK	TOTAL

TRIBUTARIES					MERCURY (FISH TISSUE)
OHIO RIVER TRIBUTARIES	50902030604	DEARBORN	INV0364_03	LAUGHERY CREEK	TOTAL MERCURY (FISH TISSUE)
OHIO RIVER TRIBUTARIES	50902030604	DEARBORN	INV0364_03	LAUGHERY CREEK	PCBS (FISH TISSUE)
OHIO RIVER TRIBUTARIES	50902030604	DEARBORN	INV0364_T1006	LAUGHERY CREEK - UNNAMED TRIBUTARY (BAUM HOLLOW)	TOTAL MERCURY (FISH TISSUE)
OHIO RIVER TRIBUTARIES	50902030604	DEARBORN	INV0364_T1007	MUD LICK	TOTAL MERCURY (FISH TISSUE)
OHIO RIVER TRIBUTARIES	50902030701	OHIO	INV0371_03	SOUTH FORK LAUGHERY CREEK	E. COLI
OHIO RIVER TRIBUTARIES	50902030701	OHIO	INV0371_T1005	LONG BRANCH	E. COLI
OHIO RIVER TRIBUTARIES	50902030701	OHIO	INV0371_T1006	MUD LICK CREEK	E. COLI
OHIO RIVER TRIBUTARIES	50902030701	OHIO	INV0371_T1007	KNIGGA BRANCH	E. COLI
OHIO RIVER TRIBUTARIES	50902030701	OHIO	INV0371_T1008	LOGSON BRANCH	E. COLI
OHIO RIVER TRIBUTARIES	50902030701	OHIO	INV0371_T1009	DRY BRANCH	E. COLI
OHIO RIVER TRIBUTARIES	50902030702	DEARBORN	INV0372_03	LAUGHERY CREEK	TOTAL MERCURY (FISH TISSUE)
OHIO RIVER TRIBUTARIES	50902030702	DEARBORN	INV0372_03	LAUGHERY CREEK	PCBS (FISH TISSUE)
OHIO RIVER TRIBUTARIES	50902030702	DEARBORN	INV0372_03	LAUGHERY CREEK	IMPAIRED BIOTIC COMMUNITIES
OHIO RIVER TRIBUTARIES	50902030702	DEARBORN	INV0372_04	LAUGHERY CREEK	TOTAL MERCURY (FISH TISSUE)
OHIO RIVER TRIBUTARIES	50902030702	DEARBORN	INV0372_04	LAUGHERY CREEK	PCBS (FISH TISSUE)
OHIO RIVER TRIBUTARIES	50902030702	DEARBORN	INV0372_04	LAUGHERY CREEK	IMPAIRED BIOTIC COMMUNITIES
OHIO RIVER TRIBUTARIES	50902030702	DEARBORN	INV0372_05	LAUGHERY CREEK	PCBS (FISH TISSUE)
OHIO RIVER TRIBUTARIES	50902030702	OHIO	INV0372_05	LAUGHERY CREEK	TOTAL MERCURY (FISH TISSUE)
OHIO RIVER TRIBUTARIES	50902030702	DEARBORN	INV0372_06	LAUGHERY CREEK	IMPAIRED BIOTIC COMMUNITIES
OHIO RIVER TRIBUTARIES	50902030702	DEARBORN	INV0372_06	LAUGHERY CREEK	TOTAL MERCURY (FISH TISSUE)
OHIO RIVER TRIBUTARIES	50902030702	DEARBORN	INV0372_06	LAUGHERY CREEK	PCBS (FISH TISSUE)
OHIO RIVER TRIBUTARIES	50902031007	SWITZERLAND	INV03A7_T1003	LOG LICK CREEK - UNNAMED TRIBUTARY	E. COLI
WHITE RIVER, WEST FORK	51202010102	RANDOLPH	INW0112_02	WHITE RIVER	IMPAIRED BIOTIC COMMUNITIES
WHITE RIVER, WEST FORK	51202010102	RANDOLPH	INW0112_02	WHITE RIVER	PCBS (FISH TISSUE)
WHITE RIVER, WEST FORK	51202010102	RANDOLPH	INW0112_03	WHITE RIVER	IMPAIRED BIOTIC COMMUNITIES
WHITE RIVER, WEST FORK	51202010102	RANDOLPH	INW0112_03	WHITE RIVER	PCBS (FISH TISSUE)
WHITE RIVER, WEST FORK	51202010102	RANDOLPH	INW0112_04	WHITE RIVER	IMPAIRED BIOTIC COMMUNITIES

WHITE RIVER, WEST FORK	51202010102	RANDOLPH	INW0112_04	WHITE RIVER	PCBS (FISH TISSUE)
WHITE RIVER, WEST FORK	51202010102	RANDOLPH	INW0112_05	WHITE RIVER	PCBS (FISH TISSUE)
WHITE RIVER, WEST FORK	51202010102	RANDOLPH	INW0112_05	WHITE RIVER	IMPAIRED BIOTIC COMMUNITIES
WHITE RIVER, WEST FORK	51202010102	RANDOLPH	INW0112_06	WHITE RIVER	IMPAIRED BIOTIC COMMUNITIES
WHITE RIVER, WEST FORK	51202010102	RANDOLPH	INW0112_06	WHITE RIVER	PCBS (FISH TISSUE)
WHITE RIVER, WEST FORK	51202010102	RANDOLPH	INW0112_T1009	WHITE RIVER - UNNAMED TRIBUTARY	IMPAIRED BIOTIC COMMUNITIES
WHITE RIVER, WEST FORK	51202010102	RANDOLPH	INW0112_T1009	WHITE RIVER - UNNAMED TRIBUTARY	PCBS (FISH TISSUE)
WHITE RIVER, WEST FORK	51202010103	RANDOLPH	INW0113_02	WHITE RIVER	PCBS (FISH TISSUE)
WHITE RIVER, WEST FORK	51202010103	RANDOLPH	INW0113_03	WHITE RIVER	PCBS (FISH TISSUE)
WHITE RIVER, WEST FORK	51202010105	RANDOLPH	INW0115_02	WHITE RIVER	PCBS (FISH TISSUE)
WHITE RIVER, WEST FORK	51202010105	RANDOLPH	INW0115_03	WHITE RIVER	PCBS (FISH TISSUE)
WHITE RIVER, WEST FORK	51202010105	RANDOLPH	INW0115_04	WHITE RIVER	PCBS (FISH TISSUE)
WHITE RIVER, WEST FORK	51202010105	RANDOLPH	INW0115_T1008	WHITE RIVER - UNNAMED TRBUTARY	PCBS (FISH TISSUE)
WHITE RIVER, WEST FORK	51202010109	RANDOLPH	INW0119_02	WHITE RIVER	PCBS (FISH TISSUE)
WHITE RIVER, WEST FORK	51202010109	RANDOLPH	INW0119_03	WHITE RIVER	PCBS (FISH TISSUE)
WHITE RIVER, WEST FORK	51202010109	RANDOLPH	INW0119_04	WHITE RIVER	PCBS (FISH TISSUE)
WHITE RIVER, WEST FORK	51202010109	RANDOLPH	INW0119_T1009	WHITE RIVER - UNNAMED TRIBUTARY	PCBS (FISH TISSUE)
WHITE RIVER, WEST FORK	51202010109	RANDOLPH	INW0119_T1010	WHITE RIVER - UNNAMED TRIBUTARY	PCBS (FISH TISSUE)
WHITE RIVER, WEST FORK	51202010110	DELAWARE	INW011A_03	WHITE RIVER	PCBS (FISH TISSUE)
WHITE RIVER, WEST FORK	51202010110	DELAWARE	INW011A_04	WHITE RIVER (PWS)	PCBS (FISH TISSUE)
WHITE RIVER, WEST FORK	51202010110	DELAWARE	INW011A_05	WHITE RIVER	PCBS (FISH TISSUE)
WHITE RIVER, WEST FORK	51202010110	DELAWARE	INW011A_T1010	TRUITT DITCH	PCBS (FISH TISSUE)
WHITE RIVER, WEST FORK	51202010110	DELAWARE	INW011A_T1011	WHITE RIVER - UNNAMED TRIBUTARY	PCBS (FISH TISSUE)
WHITE RIVER, WEST FORK	51202010110	DELAWARE	INW011A_T1012	WHITE RIVER - UNNAMED TRIBUTARY	PCBS (FISH TISSUE)
WHITE RIVER, WEST FORK	51202010111	DELAWARE	INW011B_01	WHITE RIVER	PCBS (FISH TISSUE)
WHITE RIVER, WEST FORK	51202010111	DELAWARE	INW011B_01	WHITE RIVER	IMPAIRED BIOTIC COMMUNITIES
WHITE RIVER, WEST FORK	51202010201	HENRY	INW0121_02	BUCK CREEK	E. COLI
WHITE RIVER, WEST FORK	51202010201	HENRY	INW0121_03	BUCK CREEK	E. COLI
WHITE RIVER, WEST FORK	51202010201	HENRY	INW0121_T1002	CLIFT DITCH	E. COLI
WHITE RIVER, WEST FORK	51202010202	HENRY	INW0122_02	BELL CREEK	E. COLI
WHITE RIVER, WEST FORK	51202010202	HENRY	INW0122_03	BELL CREEK	E. COLI
WHITE RIVER, WEST FORK	51202010202	HENRY	INW0122_04	BELL CREEK	E. COLI

WHITE RIVER, WEST FORK	51202010202	HENRY	INW0122_T1001	LAKE BRANCH	E. COLI
WHITE RIVER, WEST FORK	51202010202	HENRY	INW0122_T1002	LAKE BRANCH	E. COLI
WHITE RIVER, WEST FORK	51202010202	HENRY	INW0122_T1003	WELSH CREEK	E. COLI
WHITE RIVER, WEST FORK	51202010203	DELAWARE	INW0123_03	BELL CREEK	E. COLI
WHITE RIVER, WEST FORK	51202010203	DELAWARE	INW0123_T1002	WILLIAMS CREEK	E. COLI
WHITE RIVER, WEST FORK	51202010203	DELAWARE	INW0123_T1003	NO NAME CREEK	E. COLI
WHITE RIVER, WEST FORK	51202010203	DELAWARE	INW0123_T1004	NO NAME CREEK	E. COLI
WHITE RIVER, WEST FORK	51202010203	DELAWARE	INW0123_T1005	LITTLE NO NAME CREEK	E. COLI
WHITE RIVER, WEST FORK	51202010204	DELAWARE	INW0124_02	BUCK CREEK	E. COLI
WHITE RIVER, WEST FORK	51202010204	DELAWARE	INW0124_02	BUCK CREEK	IMPAIRED BIOTIC COMMUNITIES
WHITE RIVER, WEST FORK	51202010204	DELAWARE	INW0124_02	BUCK CREEK	PCBS (FISH TISSUE)
WHITE RIVER, WEST FORK	51202010204	DELAWARE	INW0124_03	BUCK CREEK	E. COLI
WHITE RIVER, WEST FORK	51202010204	DELAWARE	INW0124_03	BUCK CREEK	IMPAIRED BIOTIC COMMUNITIES
WHITE RIVER, WEST FORK	51202010204	DELAWARE	INW0124_03	BUCK CREEK	PCBS (FISH TISSUE)
WHITE RIVER, WEST FORK	51202010204	DELAWARE	INW0124_04	BUCK CREEK	IMPAIRED BIOTIC COMMUNITIES
WHITE RIVER, WEST FORK	51202010204	DELAWARE	INW0124_04	BUCK CREEK	PCBS (FISH TISSUE)
WHITE RIVER, WEST FORK	51202010204	DELAWARE	INW0124_04	BUCK CREEK	E. COLI
WHITE RIVER, WEST FORK	51202010204	DELAWARE	INW0124_05	BUCK CREEK	E. COLI
WHITE RIVER, WEST FORK	51202010204	DELAWARE	INW0124_05	BUCK CREEK	IMPAIRED BIOTIC COMMUNITIES
WHITE RIVER, WEST FORK	51202010204	DELAWARE	INW0124_05	BUCK CREEK	PCBS (FISH TISSUE)
WHITE RIVER, WEST FORK	51202010204	DELAWARE	INW0124_T1001	GIBSON DITCH	E. COLI
WHITE RIVER, WEST FORK	51202010204	DELAWARE	INW0124_T1001	GIBSON DITCH	IMPAIRED BIOTIC COMMUNITIES
WHITE RIVER, WEST FORK	51202010204	DELAWARE	INW0124_T1001	GIBSON DITCH	PCBS (FISH TISSUE)
WHITE RIVER, WEST FORK	51202010305	DELAWARE	INW0135_02	WHITE RIVER	NUTRIENTS
WHITE RIVER, WEST FORK	51202010305	DELAWARE	INW0135_02	WHITE RIVER	PCBS (FISH TISSUE)
WHITE RIVER, WEST FORK	51202010305	DELAWARE	INW0135_03	WHITE RIVER	PCBS (FISH TISSUE)
WHITE RIVER, WEST FORK	51202010305	DELAWARE	INW0135_03	WHITE RIVER	NUTRIENTS
WHITE RIVER, WEST FORK	51202010305	DELAWARE	INW0135_T1002	YORK PRAIRIE CREEK	E. COLI
WHITE RIVER, WEST FORK	51202010305	DELAWARE	INW0135_T1003	YORK PRAIRIE CREEK	E. COLI
WHITE RIVER, WEST FORK	51202010306	DELAWARE	INW0136_02	WHITE RIVER	PCBS (FISH TISSUE)
WHITE RIVER, WEST FORK	51202010306	DELAWARE	INW0136_T1001	SMALL BRANCH	E. COLI
WHITE RIVER,	51202010306	DELAWARE	INW0136_T1002	MOUNT PLEASANT RUN	PCBS (FISH

WEST FORK					TISSUE)
WHITE RIVER, WEST FORK	51202010306	DELAWARE	INW0136_T1003	CHESTERFIELD BRANCH	PCBS (FISH TISSUE)
WHITE RIVER, WEST FORK	51202010307	MADISON	INW0137_03	KILLBUCK CREEK	IMPAIRED BIOTIC COMMUNITIES
WHITE RIVER, WEST FORK	51202010307	MADISON	INW0137_03	KILLBUCK CREEK	PCBS (FISH TISSUE)
WHITE RIVER, WEST FORK	51202010307	MADISON	INW0137_04	KILLBUCK CREEK	PCBS (FISH TISSUE)
WHITE RIVER, WEST FORK	51202010307	MADISON	INW0137_04	KILLBUCK CREEK	IMPAIRED BIOTIC COMMUNITIES
WHITE RIVER, WEST FORK	51202010307	MADISON	INW0137_05	KILLBUCK CREEK	PCBS (FISH TISSUE)
WHITE RIVER, WEST FORK	51202010307	MADISON	INW0137_06	KILLBUCK CREEK	PCBS (FISH TISSUE)
WHITE RIVER, WEST FORK	51202010307	MADISON	INW0137_T1001	DEL CREEK	IMPAIRED BIOTIC COMMUNITIES
WHITE RIVER, WEST FORK	51202010307	MADISON	INW0137_T1001	DEL CREEK	PCBS (FISH TISSUE)
WHITE RIVER, WEST FORK	51202010307	MADISON	INW0137_T1002	FORK CREEK	IMPAIRED BIOTIC COMMUNITIES
WHITE RIVER, WEST FORK	51202010307	MADISON	INW0137_T1002	FORK CREEK	PCBS (FISH TISSUE)
WHITE RIVER, WEST FORK	51202010307	MADISON	INW0137_T1003	SHADY RUN	PCBS (FISH TISSUE)
WHITE RIVER, WEST FORK	51202010308	MADISON	INW0138_02	WHITE RIVER	NUTRIENTS
WHITE RIVER, WEST FORK	51202010308	MADISON	INW0138_02	WHITE RIVER	PCBS (FISH TISSUE)
WHITE RIVER, WEST FORK	51202010308	MADISON	INW0138_03	WHITE RIVER	NUTRIENTS
WHITE RIVER, WEST FORK	51202010308	MADISON	INW0138_03	WHITE RIVER	PCBS (FISH TISSUE)
WHITE RIVER, WEST FORK	51202010308	MADISON	INW0138_04	WHITE RIVER	NUTRIENTS
WHITE RIVER, WEST FORK	51202010308	MADISON	INW0138_04	WHITE RIVER	PCBS (FISH TISSUE)
WHITE RIVER, WEST FORK	51202010308	MADISON	INW0138_05	WHITE RIVER	NUTRIENTS
WHITE RIVER, WEST FORK	51202010308	MADISON	INW0138_05	WHITE RIVER	PCBS (FISH TISSUE)
WHITE RIVER, WEST FORK	51202010308	MADISON	INW0138_T1001	TURKEY CREEK	PCBS (FISH TISSUE)
WHITE RIVER, WEST FORK	51202010308	MADISON	INW0138_T1001	TURKEY CREEK	NUTRIENTS
WHITE RIVER, WEST FORK	51202010308	MADISON	INW0138_T1002	BRONNENBERG DITCH	PCBS (FISH TISSUE)
WHITE RIVER, WEST FORK	51202010308	MADISON	INW0138_T1002	BRONNENBERG DITCH	NUTRIENTS
WHITE RIVER, WEST FORK	51202010310	MADISON	INW013A_03	WHITE RIVER	PCBS (FISH TISSUE)
WHITE RIVER, WEST FORK	51202010310	MADISON	INW013A_04	WHITE RIVER	PCBS (FISH TISSUE)
WHITE RIVER, WEST FORK	51202010310	MADISON	INW013A_05	WHITE RIVER	PCBS (FISH TISSUE)
WHITE RIVER, WEST FORK	51202010310	MADISON	INW013A_06	WHITE RIVER	PCBS (FISH TISSUE)
WHITE RIVER, WEST FORK	51202010310	MADISON	INW013A_06	WHITE RIVER	NUTRIENTS
WHITE RIVER, WEST FORK	51202010310	MADISON	INW013A_07	WHITE RIVER	NUTRIENTS
WHITE RIVER, WEST FORK	51202010310	MADISON	INW013A_07	WHITE RIVER	PCBS (FISH TISSUE)

WHITE RIVER, WEST FORK	51202010405	MADISON	INW0145_02	PIPE CREEK	PCBS (FISH TISSUE)
WHITE RIVER, WEST FORK	51202010405	MADISON	INW0145_02	PIPE CREEK	IMPAIRED BIOTIC COMMUNITIES
WHITE RIVER, WEST FORK	51202010405	MADISON	INW0145_03	PIPE CREEK	PCBS (FISH TISSUE)
WHITE RIVER, WEST FORK	51202010405	MADISON	INW0145_03	PIPE CREEK	IMPAIRED BIOTIC COMMUNITIES
WHITE RIVER, WEST FORK	51202010405	MADISON	INW0145_04	PIPE CREEK	PCBS (FISH TISSUE)
WHITE RIVER, WEST FORK	51202010405	MADISON	INW0145_04	PIPE CREEK	IMPAIRED BIOTIC COMMUNITIES
WHITE RIVER, WEST FORK	51202010405	MADISON	INW0145_T1004	PLUMMER BROOK	PCBS (FISH TISSUE)
WHITE RIVER, WEST FORK	51202010405	MADISON	INW0145_T1004	PLUMMER BROOK	IMPAIRED BIOTIC COMMUNITIES
WHITE RIVER, WEST FORK	51202010407	MADISON	INW0147_02	PIPE CREEK	PCBS (FISH TISSUE)
WHITE RIVER, WEST FORK	51202010407	MADISON	INW0147_03	PIPE CREEK	PCBS (FISH TISSUE)
WHITE RIVER, WEST FORK	51202010407	MADISON	INW0147_T1001	PIPE CREEK - UNNAMED TRIBUTARY	PCBS (FISH TISSUE)
WHITE RIVER, WEST FORK	51202010407	MADISON	INW0147_T1002	PIPE CREEK - UNNAMED TRIBUTARY	PCBS (FISH TISSUE)
WHITE RIVER, WEST FORK	51202010407	MADISON	INW0147_T1003	PIPE CREEK - UNNAMED TRIBUTARY	PCBS (FISH TISSUE)
WHITE RIVER, WEST FORK	51202010505	HAMILTON	INW0155_T1001	LAMBERSON DITCH	IMPAIRED BIOTIC COMMUNITIES
WHITE RIVER, WEST FORK	51202010505	HAMILTON	INW0155_T1001	LAMBERSON DITCH	E. COLI
WHITE RIVER, WEST FORK	51202010602	TIPTON	INW0162_02	CICERO CREEK	IMPAIRED BIOTIC COMMUNITIES
WHITE RIVER, WEST FORK	51202010602	TIPTON	INW0162_02	CICERO CREEK	NUTRIENTS
WHITE RIVER, WEST FORK	51202010602	TIPTON	INW0162_03	CICERO CREEK	NUTRIENTS
WHITE RIVER, WEST FORK	51202010602	TIPTON	INW0162_03	CICERO CREEK	IMPAIRED BIOTIC COMMUNITIES
WHITE RIVER, WEST FORK	51202010602	TIPTON	INW0162_04	CICERO CREEK	NUTRIENTS
WHITE RIVER, WEST FORK	51202010602	TIPTON	INW0162_04	CICERO CREEK	IMPAIRED BIOTIC COMMUNITIES
WHITE RIVER, WEST FORK	51202010602	TIPTON	INW0162_T1001	CICERO CREEK	NUTRIENTS
WHITE RIVER, WEST FORK	51202010602	TIPTON	INW0162_T1001	CICERO CREEK	IMPAIRED BIOTIC COMMUNITIES
WHITE RIVER, WEST FORK	51202010602	TIPTON	INW0162_T1002	KIGIN DITCH	NUTRIENTS
WHITE RIVER, WEST FORK	51202010602	TIPTON	INW0162_T1002	KIGIN DITCH	IMPAIRED BIOTIC COMMUNITIES
WHITE RIVER, WEST FORK	51202010606	HAMILTON	INW0166_02	CICERO CREEK	PCBS (FISH TISSUE)
WHITE RIVER, WEST FORK	51202010606	HAMILTON	INW0166_03	CICERO CREEK	PCBS (FISH TISSUE)
WHITE RIVER, WEST FORK	51202010701	HAMILTON	INW0171_03	WHITE RIVER	PCBS (FISH TISSUE)
WHITE RIVER, WEST FORK	51202010701	HAMILTON	INW0171_04	WHITE RIVER	PCBS (FISH TISSUE)
WHITE RIVER,	51202010701	HAMILTON	INW0171_05	WHITE RIVER	PCBS (FISH

WEST FORK					TISSUE)
WHITE RIVER, WEST FORK	51202010704	HAMILTON	INW0174_02	STONY CREEK	PCBS (FISH TISSUE)
WHITE RIVER, WEST FORK	51202010704	HAMILTON	INW0174_03	STONY CREEK	PCBS (FISH TISSUE)
WHITE RIVER, WEST FORK	51202010704	HAMILTON	INW0174_04	STONY CREEK	PCBS (FISH TISSUE)
WHITE RIVER, WEST FORK	51202010704	HAMILTON	INW0174_05	STONY CREEK	PCBS (FISH TISSUE)
WHITE RIVER, WEST FORK	51202010705	HAMILTON	INW0175_03	WHITE RIVER	PCBS (FISH TISSUE)
WHITE RIVER, WEST FORK	51202010705	HAMILTON	INW0175_03	WHITE RIVER	IMPAIRED BIOTIC COMMUNITIES
WHITE RIVER, WEST FORK	51202010705	HAMILTON	INW0175_04	WHITE RIVER	PCBS (FISH TISSUE)
WHITE RIVER, WEST FORK	51202010705	HAMILTON	INW0175_04	WHITE RIVER	IMPAIRED BIOTIC COMMUNITIES
WHITE RIVER, WEST FORK	51202010705	HAMILTON	INW0175_05	WHITE RIVER	PCBS (FISH TISSUE)
WHITE RIVER, WEST FORK	51202010705	HAMILTON	INW0175_05	WHITE RIVER	IMPAIRED BIOTIC COMMUNITIES
WHITE RIVER, WEST FORK	51202010705	HAMILTON	INW0175_06	WHITE RIVER	IMPAIRED BIOTIC COMMUNITIES
WHITE RIVER, WEST FORK	51202010705	HAMILTON	INW0175_06	WHITE RIVER	PCBS (FISH TISSUE)
WHITE RIVER, WEST FORK	51202010705	HAMILTON	INW0175_07	WHITE RIVER	PCBS (FISH TISSUE)
WHITE RIVER, WEST FORK	51202010705	HAMILTON	INW0175_T1003	MALLORY GRANGER DITCH	E. COLI
WHITE RIVER, WEST FORK	51202010705	HAMILTON	INW0175_T1005	INGERMAN DITCH	E. COLI
WHITE RIVER, WEST FORK	51202010705	HAMILTON	INW0175_T1006	INGERMAN DITCH	E. COLI
WHITE RIVER, WEST FORK	51202010705	HAMILTON	INW0175_T1007	OVERDORF BRANCH	PCBS (FISH TISSUE)
WHITE RIVER, WEST FORK	51202010801	HENRY	INW0181_02	FALL CREEK	E. COLI
WHITE RIVER, WEST FORK	51202010801	HENRY	INW0181_03	FALL CREEK	E. COLI
WHITE RIVER, WEST FORK	51202010801	HENRY	INW0181_T1001	HONEY CREEK	E. COLI
WHITE RIVER, WEST FORK	51202010802	MADISON	INW0182_02	SLY FORK	E. COLI
WHITE RIVER, WEST FORK	51202010802	MADISON	INW0182_03	SLY FORK	E. COLI
WHITE RIVER, WEST FORK	51202010803	HENRY	INW0183_02	FALL CREEK	E. COLI
WHITE RIVER, WEST FORK	51202010803	HENRY	INW0183_03	FALL CREEK	E. COLI
WHITE RIVER, WEST FORK	51202010803	HENRY	INW0183_T1001	SUGAR CREEK	E. COLI
WHITE RIVER, WEST FORK	51202010803	HENRY	INW0183_T1004	MUD CREEK	E. COLI
WHITE RIVER, WEST FORK	51202010803	HENRY	INW0183_T1006	DEER CREEK	E. COLI
WHITE RIVER, WEST FORK	51202010803	HENRY	INW0183_T1007	DEER CREEK	E. COLI
WHITE RIVER, WEST FORK	51202010803	HENRY	INW0183_T1008	LITTLE CREEK	E. COLI
WHITE RIVER, WEST FORK	51202010803	HENRY	INW0183_T1009	LITTLE CREEK	E. COLI
WHITE RIVER, WEST FORK	51202010804	MADISON	INW0184_02	FALL CREEK	E. COLI

WHITE RIVER, WEST FORK	51202010804	MADISON	INW0184_03	FALL CREEK	E. COLI
WHITE RIVER, WEST FORK	51202010804	MADISON	INW0184_T1004	PRAIRIE CREEK	E. COLI
WHITE RIVER, WEST FORK	51202010804	MADISON	INW0184_T1005	PRAIRIE CREEK	E. COLI
WHITE RIVER, WEST FORK	51202010805	MADISON	INW0185_02	LICK CREEK	E. COLI
WHITE RIVER, WEST FORK	51202010805	MADISON	INW0185_03	LICK CREEK	E. COLI
WHITE RIVER, WEST FORK	51202010805	MADISON	INW0185_T1001	CHADWICK DITCH	E. COLI
WHITE RIVER, WEST FORK	51202010805	MADISON	INW0185_T1002	FORT DITCH	E. COLI
WHITE RIVER, WEST FORK	51202010806	MADISON	INW0186_02	FOSTER BRANCH	E. COLI
WHITE RIVER, WEST FORK	51202010806	MADISON	INW0186_03	FOSTER BRANCH	E. COLI
WHITE RIVER, WEST FORK	51202010807	MADISON	INW0187_02	LICK CREEK	E. COLI
WHITE RIVER, WEST FORK	51202010807	MADISON	INW0187_03	LICK CREEK	E. COLI
WHITE RIVER, WEST FORK	51202010808	MADISON	INW0188_01	FALL CREEK	E. COLI
WHITE RIVER, WEST FORK	51202010808	MADISON	INW0188_02	FALL CREEK	PCBS (FISH TISSUE)
WHITE RIVER, WEST FORK	51202010808	MADISON	INW0188_02	FALL CREEK	E. COLI
WHITE RIVER, WEST FORK	51202010808	HAMILTON	INW0188_03	FALL CREEK	PCBS (FISH TISSUE)
WHITE RIVER, WEST FORK	51202010809	HAMILTON	INW0189_01	FALL CREEK	PCBS (FISH TISSUE)
WHITE RIVER, WEST FORK	51202010902	MARION	INW0192_02	INDIAN CREEK	E. COLI
WHITE RIVER, WEST FORK	51202010902	MARION	INW0192_03	INDIAN CREEK	E. COLI
WHITE RIVER, WEST FORK	51202010902	MARION	INW0192_T1004	INDIAN BRANCH	E. COLI
WHITE RIVER, WEST FORK	51202010904	MARION	INW0194_04	FALL CREEK	PCBS (FISH TISSUE)
WHITE RIVER, WEST FORK	51202010904	MARION	INW0194_05	FALL CREEK	PCBS (FISH TISSUE)
WHITE RIVER, WEST FORK	51202010904	MARION	INW0194_06	FALL CREEK	PCBS (FISH TISSUE)
WHITE RIVER, WEST FORK	51202010904	MARION	INW0194_08	FALL CREEK	PCBS (FISH TISSUE)
WHITE RIVER, WEST FORK	51202010904	MARION	INW0194_09	FALL CREEK	PCBS (FISH TISSUE)
WHITE RIVER, WEST FORK	51202010904	MARION	INW0194_10	FALL CREEK	PCBS (FISH TISSUE)
WHITE RIVER, WEST FORK	51202010904	MARION	INW0194_11	FALL CREEK	PCBS (FISH TISSUE)
WHITE RIVER, WEST FORK	51202010904	MARION	INW0194_12	FALL CREEK (PWS)	PCBS (FISH TISSUE)
WHITE RIVER, WEST FORK	51202010904	MARION	INW0194_13	FALL CREEK (PWS)	PCBS (FISH TISSUE)
WHITE RIVER, WEST FORK	51202010904	MARION	INW0194_T1004	ATKINSON CREEK	PCBS (FISH TISSUE)
WHITE RIVER, WEST FORK	51202010904	MARION	INW0194_T1008	WATER COMPANY CANAL	PCBS (FISH TISSUE)
WHITE RIVER, WEST FORK	51202010904	MARION	INW0194_T1009	WATER COMPANY CANAL	PCBS (FISH TISSUE)
WHITE RIVER, WEST FORK	51202010904	MARION	INW0194_T1010	WATER COMPANY CANAL (PWS)	PCBS (FISH TISSUE)
WHITE RIVER, WEST FORK	51202010904	MARION	INW0194_T1011	WATER COMPANY CANAL	PCBS (FISH TISSUE)
WHITE RIVER,	51202011001	HAMILTON	INW01A1_03	COOL CREEK	E. COLI

WEST FORK					
WHITE RIVER, WEST FORK	51202011001	HAMILTON	INW01A1_04	COOL CREEK	E. COLI
WHITE RIVER, WEST FORK	51202011001	HAMILTON	INW01A1_05	COOL CREEK	E. COLI
WHITE RIVER, WEST FORK	51202011001	HAMILTON	INW01A1_T1001	GRASSY BRANCH	E. COLI
WHITE RIVER, WEST FORK	51202011001	HAMILTON	INW01A1_T1003	COOL CREEK - UNNAMED TRIBUTARY	E. COLI
WHITE RIVER, WEST FORK	51202011001	HAMILTON	INW01A1_T1004	COOL CREEK - UNNAMED TRIBUTARY	E. COLI
WHITE RIVER, WEST FORK	51202011001	HAMILTON	INW01A1_T1005	COOL CREEK	E. COLI
WHITE RIVER, WEST FORK	51202011001	HAMILTON	INW01A1_T1006	COOL CREEK - UNNAMED TRIBUTARY	E. COLI
WHITE RIVER, WEST FORK	51202011002	HAMILTON	INW01A2_02	WHITE RIVER	PCBS (FISH TISSUE)
WHITE RIVER, WEST FORK	51202011002	HAMILTON	INW01A2_02A	WHITE RIVER	PCBS (FISH TISSUE)
WHITE RIVER, WEST FORK	51202011002	HAMILTON	INW01A2_04	WHITE RIVER (PWS)	PCBS (FISH TISSUE)
WHITE RIVER, WEST FORK	51202011002	HAMILTON	INW01A2_05	WHITE RIVER	PCBS (FISH TISSUE)
WHITE RIVER, WEST FORK	51202011002	HAMILTON	INW01A2_T1006	DELIGHT CREEK	PCBS (FISH TISSUE)
WHITE RIVER, WEST FORK	51202011002	HAMILTON	INW01A2_T1007	LIGHT BRANCH	PCBS (FISH TISSUE)
WHITE RIVER, WEST FORK	51202011003	HAMILTON	INW01A3_01	WHITE RIVER	PCBS (FISH TISSUE)
WHITE RIVER, WEST FORK	51202011003	HAMILTON	INW01A3_T1004	CARMEL CREEK	IMPAIRED BIOTIC COMMUNITIES
WHITE RIVER, WEST FORK	51202011003	HAMILTON	INW01A3_T1004	CARMEL CREEK	E. COLI
WHITE RIVER, WEST FORK	51202011006	MARION	INW01A6_03	WHITE RIVER	PCBS (FISH TISSUE)
WHITE RIVER, WEST FORK	51202011006	MARION	INW01A6_03	WHITE RIVER	NUTRIENTS
WHITE RIVER, WEST FORK	51202011006	MARION	INW01A6_04	WHITE RIVER	PCBS (FISH TISSUE)
WHITE RIVER, WEST FORK	51202011006	MARION	INW01A6_05	WHITE RIVER	PCBS (FISH TISSUE)
WHITE RIVER, WEST FORK	51202011006	MARION	INW01A6_T1002	BROADRIPPLE TRIBUTARY	E. COLI
WHITE RIVER, WEST FORK	51202011006	MARION	INW01A6_T1002	BROADRIPPLE TRIBUTARY	NUTRIENTS
WHITE RIVER, WEST FORK	51202011006	MARION	INW01A6_T1003	REAM CREEK	PCBS (FISH TISSUE)
WHITE RIVER, WEST FORK	51202011006	MARION	INW01A6_T1003	REAM CREEK	NUTRIENTS
WHITE RIVER, WEST FORK	51202011006	MARION	INW01A6_T1004	HOLLY CREEK	PCBS (FISH TISSUE)
WHITE RIVER, WEST FORK	51202011006	MARION	INW01A6_T1004	HOLLY CREEK	NUTRIENTS
WHITE RIVER, WEST FORK	51202011101	BOONE	INW01B1_02	EAGLE CREEK	E. COLI
WHITE RIVER, WEST FORK	51202011101	BOONE	INW01B1_03	EAGLE CREEK	E. COLI
WHITE RIVER, WEST FORK	51202011101	BOONE	INW01B1_T1001	DIXON BRANCH	DISSOLVED OXYGEN
WHITE RIVER, WEST FORK	51202011101	BOONE	INW01B1_T1001	DIXON BRANCH	E. COLI
WHITE RIVER, WEST FORK	51202011101	BOONE	INW01B1_T1002	LANE DITCH	E. COLI
WHITE RIVER, WEST FORK	51202011102	BOONE	INW01B2_02	MOUNTS RUN	E. COLI
WHITE RIVER,	51202011102	BOONE	INW01B2_03	MOUNTS RUN	E. COLI

WEST FORK					
WHITE RIVER, WEST FORK	51202011102	BOONE	INW01B2_T1001	HICKSON DITCH	E. COLI
WHITE RIVER, WEST FORK	51202011102	BOONE	INW01B2_T1002	COBB DITCH	E. COLI
WHITE RIVER, WEST FORK	51202011102	BOONE	INW01B2_T1003	NEESE DITCH	E. COLI
WHITE RIVER, WEST FORK	51202011102	BOONE	INW01B2_T1004	ARTMAN DITCH	E. COLI
WHITE RIVER, WEST FORK	51202011103	BOONE	INW01B3_02	EAGLE CREEK	PCBS (FISH TISSUE)
WHITE RIVER, WEST FORK	51202011103	BOONE	INW01B3_02	EAGLE CREEK	IMPAIRED BIOTIC COMMUNITIES
WHITE RIVER, WEST FORK	51202011103	BOONE	INW01B3_02	EAGLE CREEK	E. COLI
WHITE RIVER, WEST FORK	51202011103	BOONE	INW01B3_03	EAGLE CREEK	PCBS (FISH TISSUE)
WHITE RIVER, WEST FORK	51202011103	BOONE	INW01B3_03	EAGLE CREEK	E. COLI
WHITE RIVER, WEST FORK	51202011103	BOONE	INW01B3_04	EAGLE CREEK	PCBS (FISH TISSUE)
WHITE RIVER, WEST FORK	51202011103	BOONE	INW01B3_04	EAGLE CREEK	E. COLI
WHITE RIVER, WEST FORK	51202011103	BOONE	INW01B3_04	EAGLE CREEK	IMPAIRED BIOTIC COMMUNITIES
WHITE RIVER, WEST FORK	51202011103	BOONE	INW01B3_T1001	KREAGER DITCH	E. COLI
WHITE RIVER, WEST FORK	51202011103	BOONE	INW01B3_T1002	FINLEY CREEK	E. COLI
WHITE RIVER, WEST FORK	51202011103	BOONE	INW01B3_T1003	EAGLE CREEK - UNNAMED TRIBUTARY	E. COLI
WHITE RIVER, WEST FORK	51202011103	BOONE	INW01B3_T1003	EAGLE CREEK - UNNAMED TRIBUTARY	IMPAIRED BIOTIC COMMUNITIES
WHITE RIVER, WEST FORK	51202011103	BOONE	INW01B3_T1003	EAGLE CREEK - UNNAMED TRIBUTARY	PCBS (FISH TISSUE)
WHITE RIVER, WEST FORK	51202011103	BOONE	INW01B3_T1004	DAVIS DITCH	PCBS (FISH TISSUE)
WHITE RIVER, WEST FORK	51202011103	BOONE	INW01B3_T1004	DAVIS DITCH	IMPAIRED BIOTIC COMMUNITIES
WHITE RIVER, WEST FORK	51202011103	BOONE	INW01B3_T1004	DAVIS DITCH	E. COLI
WHITE RIVER, WEST FORK	51202011104	HAMILTON	INW01B4_03	LITTLE EAGLE CREEK	E. COLI
WHITE RIVER, WEST FORK	51202011104	HAMILTON	INW01B4_04	LITTLE EAGLE CREEK	E. COLI
WHITE RIVER, WEST FORK	51202011104	HAMILTON	INW01B4_05	LITTLE EAGLE CREEK	E. COLI
WHITE RIVER, WEST FORK	51202011104	HAMILTON	INW01B4_T1001	WOODRUFF BRANCH	E. COLI
WHITE RIVER, WEST FORK	51202011104	HAMILTON	INW01B4_T1002	LITTLE EAGLE CREEK - UNNAMED TRIBUTARY	E. COLI
WHITE RIVER, WEST FORK	51202011105	BOONE	INW01B5_02	EAGLE CREEK	PCBS (FISH TISSUE)
WHITE RIVER, WEST FORK	51202011105	BOONE	INW01B5_02	EAGLE CREEK	E. COLI
WHITE RIVER, WEST FORK	51202011105	BOONE	INW01B5_03	EAGLE CREEK	E. COLI
WHITE RIVER, WEST FORK	51202011105	BOONE	INW01B5_03	EAGLE CREEK	PCBS (FISH TISSUE)
WHITE RIVER, WEST FORK	51202011107	BOONE	INW01B5_04	EAGLE CREEK	PCBS (FISH TISSUE)
WHITE RIVER, WEST FORK	51202011107	BOONE	INW01B5_04	EAGLE CREEK	E. COLI

WHITE RIVER, WEST FORK	51202011105	BOONE	INW01B5_T1001	LENOX DITCH	E. COLI
WHITE RIVER, WEST FORK	51202011105	BOONE	INW01B5_T1004	JACKSON RUN	E. COLI
WHITE RIVER, WEST FORK	51202011105	BOONE	INW01B5_T1005	JACKSON RUN	E. COLI
WHITE RIVER, WEST FORK	51202011105	BOONE	INW01B5_T1006	HOLLIDAY CREEK	E. COLI
WHITE RIVER, WEST FORK	51202011105	BOONE	INW01B5_T1007	COX CREEK	PCBS (FISH TISSUE)
WHITE RIVER, WEST FORK	51202011105	BOONE	INW01B5_T1007	COX CREEK	E. COLI
WHITE RIVER, WEST FORK	51202011105	BOONE	INW01B5_T1008	GEM CREEK	E. COLI
WHITE RIVER, WEST FORK	51202011105	BOONE	INW01B5_T1008	GEM CREEK	PCBS (FISH TISSUE)
WHITE RIVER, WEST FORK	51202011105	BOONE	INW01B5_T1009	CROSS BRANCH	E. COLI
WHITE RIVER, WEST FORK	51202011105	BOONE	INW01B5_T1009	CROSS BRANCH	PCBS (FISH TISSUE)
WHITE RIVER, WEST FORK	51202011106	BOONE	INW01B6_01	FISHBACK CREEK	E. COLI
WHITE RIVER, WEST FORK	51202011106	MARION	INW01B6_03	FISHBACK CREEK	E. COLI
WHITE RIVER, WEST FORK	51202011107	BOONE	INW01B7_03	EAGLE CREEK	PCBS (FISH TISSUE)
WHITE RIVER, WEST FORK	51202011107	BOONE	INW01B7_03	EAGLE CREEK	E. COLI
WHITE RIVER, WEST FORK	51202011107	MARION	INW01B7_04	EAGLE CREEK	E. COLI
WHITE RIVER, WEST FORK	51202011107	MARION	INW01B7_T1003	SHEETS CREEK	E. COLI
WHITE RIVER, WEST FORK	51202011107	BOONE	INW01B7_T1004	IRISHMAN RUN	E. COLI
WHITE RIVER, WEST FORK	51202011108	HENDRICKS	INW01B8_T1018	SCHOOL BRANCH	E. COLI
WHITE RIVER, WEST FORK	51202011109	MARION	INW01B9_01	LITTLE EAGLE CREEK	E. COLI
WHITE RIVER, WEST FORK	51202011109	MARION	INW01B9_03	LITTLE EAGLE CREEK	IMPAIRED BIOTIC COMMUNITIES
WHITE RIVER, WEST FORK	51202011109	MARION	INW01B9_03	LITTLE EAGLE CREEK	E. COLI
WHITE RIVER, WEST FORK	51202011109	MARION	INW01B9_04	LITTLE EAGLE CREEK	IMPAIRED BIOTIC COMMUNITIES
WHITE RIVER, WEST FORK	51202011109	MARION	INW01B9_04	LITTLE EAGLE CREEK	E. COLI
WHITE RIVER, WEST FORK	51202011109	MARION	INW01B9_05	LITTLE EAGLE CREEK	E. COLI
WHITE RIVER, WEST FORK	51202011109	MARION	INW01B9_05	LITTLE EAGLE CREEK	IMPAIRED BIOTIC COMMUNITIES
WHITE RIVER, WEST FORK	51202011109	MARION	INW01B9_T1003	GUION CREEK	IMPAIRED BIOTIC COMMUNITIES
WHITE RIVER, WEST FORK	51202011109	MARION	INW01B9_T1003	GUION CREEK	E. COLI
WHITE RIVER, WEST FORK	51202011109	MARION	INW01B9_T1004	FALCON CREEK	IMPAIRED BIOTIC COMMUNITIES
WHITE RIVER, WEST FORK	51202011109	MARION	INW01B9_T1004	FALCON CREEK	E. COLI
WHITE RIVER, WEST FORK	51202011110	MARION	INW01BA_03	EAGLE CREEK	PCBS (FISH TISSUE)
WHITE RIVER, WEST FORK	51202011110	MARION	INW01BA_03	EAGLE CREEK	E. COLI
WHITE RIVER,	51202011110	MARION	INW01BA_05	EAGLE CREEK	E. COLI

WEST FORK					
WHITE RIVER, WEST FORK	51202011110	MARION	INW01BA_05	EAGLE CREEK	PCBS (FISH TISSUE)
WHITE RIVER, WEST FORK	51202011110	MARION	INW01BA_06	EAGLE CREEK	PCBS (FISH TISSUE)
WHITE RIVER, WEST FORK	51202011110	MARION	INW01BA_06	EAGLE CREEK	NUTRIENTS
WHITE RIVER, WEST FORK	51202011110	MARION	INW01BA_06	EAGLE CREEK	E. COLI
WHITE RIVER, WEST FORK	51202011110	MARION	INW01BA_07	EAGLE CREEK	PCBS (FISH TISSUE)
WHITE RIVER, WEST FORK	51202011110	MARION	INW01BA_07	EAGLE CREEK	E. COLI
WHITE RIVER, WEST FORK	51202011110	MARION	INW01BA_08	EAGLE CREEK (PWS)	E. COLI
WHITE RIVER, WEST FORK	51202011110	MARION	INW01BA_08	EAGLE CREEK (PWS)	PCBS (FISH TISSUE)
WHITE RIVER, WEST FORK	51202011110	MARION	INW01BA_09	EAGLE CREEK	PCBS (FISH TISSUE)
WHITE RIVER, WEST FORK	51202011110	MARION	INW01BA_09	EAGLE CREEK	E. COLI
WHITE RIVER, WEST FORK	51202011110	MARION	INW01BA_T1008	CLERMONT CR	PCBS (FISH TISSUE)
WHITE RIVER, WEST FORK	51202011110	MARION	INW01BA_T1008	CLERMONT CR	E. COLI
WHITE RIVER, WEST FORK	51202011110	MARION	INW01BA_T1009	LINCOLN CREEK	PCBS (FISH TISSUE)
WHITE RIVER, WEST FORK	51202011110	MARION	INW01BA_T1009	LINCOLN CREEK	E. COLI
WHITE RIVER, WEST FORK	51202011201	MARION	INW01C1_02	WHITE RIVER	PCBS (FISH TISSUE)
WHITE RIVER, WEST FORK	51202011201	MARION	INW01C1_03	WHITE RIVER	PCBS (FISH TISSUE)
WHITE RIVER, WEST FORK	51202011201	MARION	INW01C1_T1002	POGUES RUN	IMPAIRED BIOTIC COMMUNITIES
WHITE RIVER, WEST FORK	51202011201	MARION	INW01C1_T1002	POGUES RUN	E. COLI
WHITE RIVER, WEST FORK	51202011201	MARION	INW01C1_T1003	POGUES RUN	E. COLI
WHITE RIVER, WEST FORK	51202011201	MARION	INW01C1_T1003	POGUES RUN	IMPAIRED BIOTIC COMMUNITIES
WHITE RIVER, WEST FORK	51202011201	MARION	INW01C1_T1004	BROOKSIDE CREEK	IMPAIRED BIOTIC COMMUNITIES
WHITE RIVER, WEST FORK	51202011201	MARION	INW01C1_T1004	BROOKSIDE CREEK	E. COLI
WHITE RIVER, WEST FORK	51202011202	MARION	INW01C2_04	PLEASANT RUN	IMPAIRED BIOTIC COMMUNITIES
WHITE RIVER, WEST FORK	51202011202	MARION	INW01C2_05	PLEASANT RUN	IMPAIRED BIOTIC COMMUNITIES
WHITE RIVER, WEST FORK	51202011202	MARION	INW01C2_06	PLEASANT RUN	IMPAIRED BIOTIC COMMUNITIES
WHITE RIVER, WEST FORK	51202011202	MARION	INW01C2_T1001	BEAN CREEK	E. COLI
WHITE RIVER, WEST FORK	51202011202	MARION	INW01C2_T1001	BEAN CREEK	IMPAIRED BIOTIC COMMUNITIES
WHITE RIVER, WEST FORK	51202011202	MARION	INW01C2_T1002	WARREN CREEK	IMPAIRED BIOTIC COMMUNITIES
WHITE RIVER, WEST FORK	51202011205	MARION	INW01C5_04	WHITE RIVER (SSC)	PCBS (FISH TISSUE)
WHITE RIVER,	51202011205	MARION	INW01C5_06	WHITE RIVER	PCBS (FISH

WEST FORK					TISSUE)
WHITE RIVER, WEST FORK	51202011202	MARION	INW01C5_06	WHITE RIVER	IMPAIRED BIOTIC COMMUNITIES
WHITE RIVER, WEST FORK	51202011110	MARION	INW01C5_07	WHITE RIVER	NUTRIENTS
WHITE RIVER, WEST FORK	51202011110	MARION	INW01C5_07	WHITE RIVER	E. COLI
WHITE RIVER, WEST FORK	51202011205	MARION	INW01C5_07	WHITE RIVER	PCBS (FISH TISSUE)
WHITE RIVER, WEST FORK	51202011205	MARION	INW01C5_08	WHITE RIVER	PCBS (FISH TISSUE)
WHITE RIVER, WEST FORK	51202011205	MARION	INW01C5_09	WHITE RIVER	PCBS (FISH TISSUE)
WHITE RIVER, WEST FORK	51202011205	MARION	INW01C5_09	WHITE RIVER	IMPAIRED BIOTIC COMMUNITIES
WHITE RIVER, WEST FORK	51202011205	MARION	INW01C5_10	WHITE RIVER	PCBS (FISH TISSUE)
WHITE RIVER, WEST FORK	51202011205	MARION	INW01C5_T1003	STATE DITCH	E. COLI
WHITE RIVER, WEST FORK	51202011205	MARION	INW01C5_T1003	STATE DITCH	IMPAIRED BIOTIC COMMUNITIES
WHITE RIVER, WEST FORK	51202011205	MARION	INW01C5_T1005	DOLLAR HIDE CREEK	IMPAIRED BIOTIC COMMUNITIES
WHITE RIVER, WEST FORK	51202011205	MARION	INW01C5_T1005	DOLLAR HIDE CREEK	E. COLI
WHITE RIVER, WEST FORK	51202011205	MARION	INW01C5_T1009	HARE DITCH	PCBS (FISH TISSUE)
WHITE RIVER, WEST FORK	51202011205	MARION	INW01C5_T1009	HARE DITCH	IMPAIRED BIOTIC COMMUNITIES
WHITE RIVER, WEST FORK	51202011206	MARION	INW01C6_01	PLEASANT RUN CREEK	E. COLI
WHITE RIVER, WEST FORK	51202011206	MARION	INW01C6_01	PLEASANT RUN CREEK	IMPAIRED BIOTIC COMMUNITIES
WHITE RIVER, WEST FORK	51202011206	JOHNSON	INW01C6_03	PLEASANT RUN CREEK	E. COLI
WHITE RIVER, WEST FORK	51202011206	JOHNSON	INW01C6_03	PLEASANT RUN CREEK	IMPAIRED BIOTIC COMMUNITIES
WHITE RIVER, WEST FORK	51202011206	JOHNSON	INW01C6_04	PLEASANT RUN CREEK	IMPAIRED BIOTIC COMMUNITIES
WHITE RIVER, WEST FORK	51202011206	JOHNSON	INW01C6_04	PLEASANT RUN CREEK	E. COLI
WHITE RIVER, WEST FORK	51202011206	JOHNSON	INW01C6_T1001	PLEASANT CREEK	IMPAIRED BIOTIC COMMUNITIES
WHITE RIVER, WEST FORK	51202011206	JOHNSON	INW01C6_T1001	PLEASANT CREEK	E. COLI
WHITE RIVER, WEST FORK	51202011206	MARION	INW01C6_T1003	BUFFALO CREEK	IMPAIRED BIOTIC COMMUNITIES
WHITE RIVER, WEST FORK	51202011206	MARION	INW01C6_T1003	BUFFALO CREEK	E. COLI
WHITE RIVER, WEST FORK	51202011301	HENDRICKS	INW01D1_02	WHITE LICK CREEK, WEST FORK	E. COLI
WHITE RIVER, WEST FORK	51202011301	HENDRICKS	INW01D1_03	WHITE LICK CREEK, WEST FORK	E. COLI
WHITE RIVER, WEST FORK	51202011301	HENDRICKS	INW01D1_04	WHITE LICK CREEK, WEST FORK	E. COLI
WHITE RIVER, WEST FORK	51202011301	HENDRICKS	INW01D1_05	WHITE LICK CREEK, WEST FORK	E. COLI
WHITE RIVER, WEST FORK	51202011302	HENDRICKS	INW01D2_03	WHITE LICK CREEK	E. COLI

WHITE RIVER, WEST FORK	51202011302	HENDRICKS	INW01D2_04	WHITE LICK CREEK	E. COLI
WHITE RIVER, WEST FORK	51202011302	HENDRICKS	INW01D2_05	WHITE LICK CREEK	E. COLI
WHITE RIVER, WEST FORK	51202011302	HENDRICKS	INW01D2_06	WHITE LICK CREEK	E. COLI
WHITE RIVER, WEST FORK	51202011302	HENDRICKS	INW01D2_T1001	ETTER DITCH	E. COLI
WHITE RIVER, WEST FORK	51202011302	HENDRICKS	INW01D2_T1002	WILEY THOMPSON DITCH	E. COLI
WHITE RIVER, WEST FORK	51202011302	HENDRICKS	INW01D2_T1003	BEAMAN DITCH	E. COLI
WHITE RIVER, WEST FORK	51202011303	HENDRICKS	INW01D3_02	WHITE LICK CREEK	E. COLI
WHITE RIVER, WEST FORK	51202011303	HENDRICKS	INW01D3_03	WHITE LICK CREEK	E. COLI
WHITE RIVER, WEST FORK	51202011303	HENDRICKS	INW01D3_04	WHITE LICK CREEK	E. COLI
WHITE RIVER, WEST FORK	51202011303	HENDRICKS	INW01D3_T1007	WHITE LICK CREEK - UNNAMED TRIBUTARY	E. COLI
WHITE RIVER, WEST FORK	51202011303	HENDRICKS	INW01D3_T1008	WHITE LICK CREEK - UNNAMED TRIBUTARY	E. COLI
WHITE RIVER, WEST FORK	51202011303	HENDRICKS	INW01D3_T1009	JETO LAKE OUTLET	E. COLI
WHITE RIVER, WEST FORK	51202011303	HENDRICKS	INW01D3_T1009A	JETO LAKE INLET	E. COLI
WHITE RIVER, WEST FORK	51202011304	HENDRICKS	INW01D4_03	WHITE LICK CREEK, WEST FORK	E. COLI
WHITE RIVER, WEST FORK	51202011304	HENDRICKS	INW01D4_04	WHITE LICK CREEK, WEST FORK	E. COLI
WHITE RIVER, WEST FORK	51202011304	HENDRICKS	INW01D4_05	WHITE LICK CREEK, WEST FORK	E. COLI
WHITE RIVER, WEST FORK	51202011304	HENDRICKS	INW01D4_T1002	BARNETTE DITCH	E. COLI
WHITE RIVER, WEST FORK	51202011304	HENDRICKS	INW01D4_T1003	EADS DITCH	E. COLI
WHITE RIVER, WEST FORK	51202011304	HENDRICKS	INW01D4_T1004	WHITE LICK CREEK, WEST FORK - UNNAMED TRIBUTARY	E. COLI
WHITE RIVER, WEST FORK	51202011304	HENDRICKS	INW01D4_T1005	WHITE LICK CREEK, WEST FORK - UNNAMED TRIBUTARY	E. COLI
WHITE RIVER, WEST FORK	51202011304	HENDRICKS	INW01D4_T1006	WHITE LICK CREEK, WEST FORK - UNNAMED TRIBUTARY	E. COLI
WHITE RIVER, WEST FORK	51202011304	HENDRICKS	INW01D4_T1007	STOUT LAKE OUTLET TO WHITE LICK CREEK	E. COLI
WHITE RIVER, WEST FORK	51202011304	HENDRICKS	INW01D4_T1007A	STOUT LAKE INLET	E. COLI
WHITE RIVER, WEST FORK	51202011304	HENDRICKS	INW01D4_T1007B	STOUT LAKE INLET	E. COLI
WHITE RIVER, WEST FORK	51202011304	HENDRICKS	INW01D4_T1008	WEST FORK LICK CREEK - UNNAMED TRIBUTARY	E. COLI
WHITE RIVER, WEST FORK	51202011304	HENDRICKS	INW01D5_03	WEST FORK WHITE LICK CREEK	E. COLI
WHITE RIVER, WEST FORK	51202011305	HENDRICKS	INW01D5_04	WEST FORK WHITE LICK CREEK	NUTRIENTS
WHITE RIVER, WEST FORK	51202011305	HENDRICKS	INW01D5_04	WEST FORK WHITE LICK CREEK	DISSOLVED OXYGEN
WHITE RIVER, WEST FORK	51202011305	HENDRICKS	INW01D5_05	WEST FORK WHITE LICK CREEK	E. COLI
WHITE RIVER, WEST FORK	51202011305	HENDRICKS	INW01D5_06	WEST FORK WHITE LICK CREEK	E. COLI
WHITE RIVER, WEST FORK	51202011305	HENDRICKS	INW01D5_07	WEST FORK WHITE LICK CREEK	E. COLI
WHITE RIVER, WEST FORK	51202011305	HENDRICKS	INW01D5_08	WEST FORK WHITE LICK CREEK	E. COLI

WHITE RIVER, WEST FORK	51202011305	HENDRICKS	INW01D5_T1001	COSNER BRANCH	E. COLI
WHITE RIVER, WEST FORK	51202011305	HENDRICKS	INW01D5_T1003	WEST FORK WHITE LICK CREEK - UNNAMED TRIBUTARY	NUTRIENTS
WHITE RIVER, WEST FORK	51202011305	HENDRICKS	INW01D5_T1003	WEST FORK WHITE LICK CREEK - UNNAMED TRIBUTARY	DISSOLVED OXYGEN
WHITE RIVER, WEST FORK	51202011305	HENDRICKS	INW01D5_T1003A	WEST FORK WHITE LICK CREEK - UNNAMED TRIBUTARY	NUTRIENTS
WHITE RIVER, WEST FORK	51202011305	HENDRICKS	INW01D5_T1003A	WEST FORK WHITE LICK CREEK - UNNAMED TRIBUTARY	DISSOLVED OXYGEN
WHITE RIVER, WEST FORK	51202011305	HENDRICKS	INW01D5_T1004	WEST FORK WHITE LICK CREEK - UNNAMED TRIBUTARY	DISSOLVED OXYGEN
WHITE RIVER, WEST FORK	51202011305	HENDRICKS	INW01D5_T1004	WEST FORK WHITE LICK CREEK - UNNAMED TRIBUTARY	NUTRIENTS
WHITE RIVER, WEST FORK	51202011305	HENDRICKS	INW01D5_T1005	WEST FORK WHITE LICK CREEK - UNNAMED TRIBUTARY	NUTRIENTS
WHITE RIVER, WEST FORK	51202011305	HENDRICKS	INW01D5_T1005	WEST FORK WHITE LICK CREEK - UNNAMED TRIBUTARY	DISSOLVED OXYGEN
WHITE RIVER, WEST FORK	51202011305	HENDRICKS	INW01D5_T1006	PROCK LAKE OUTLET	NUTRIENTS
WHITE RIVER, WEST FORK	51202011305	HENDRICKS	INW01D5_T1006	PROCK LAKE OUTLET	DISSOLVED OXYGEN
WHITE RIVER, WEST FORK	51202011305	HENDRICKS	INW01D5_T1006A	PROCK LAKE INLET	NUTRIENTS
WHITE RIVER, WEST FORK	51202011305	HENDRICKS	INW01D5_T1006A	PROCK LAKE INLET	DISSOLVED OXYGEN
WHITE RIVER, WEST FORK	51202011305	HENDRICKS	INW01D5_T1006B	PROCK LAKE INLET	DISSOLVED OXYGEN
WHITE RIVER, WEST FORK	51202011305	HENDRICKS	INW01D5_T1006B	PROCK LAKE INLET	NUTRIENTS
WHITE RIVER, WEST FORK	51202011305	HENDRICKS	INW01D5_T1007	WEST FORK WHITE LICK CREEK - UNNAMED TRIBUTARY	NUTRIENTS
WHITE RIVER, WEST FORK	51202011305	HENDRICKS	INW01D5_T1007	WEST FORK WHITE LICK CREEK - UNNAMED TRIBUTARY	DISSOLVED OXYGEN
WHITE RIVER, WEST FORK	51202011305	HENDRICKS	INW01D5_T1008	WEST FORK WHITE LICK CREEK - UNNAMED TRIBUTARY	NUTRIENTS
WHITE RIVER, WEST FORK	51202011305	HENDRICKS	INW01D5_T1008	WEST FORK WHITE LICK CREEK - UNNAMED TRIBUTARY	DISSOLVED OXYGEN
WHITE RIVER, WEST FORK	51202011305	HENDRICKS	INW01D5_T1009	WEST FORK WHITE LICK CREEK - UNNAMED TRIBUTARY	NUTRIENTS
WHITE RIVER, WEST FORK	51202011305	HENDRICKS	INW01D5_T1009	WEST FORK WHITE LICK CREEK - UNNAMED TRIBUTARY	DISSOLVED OXYGEN
WHITE RIVER, WEST FORK	51202011305	HENDRICKS	INW01D5_T1010	WEST FORK WHITE LICK CREEK - UNNAMED TRIBUTARY	NUTRIENTS
WHITE RIVER, WEST FORK	51202011305	HENDRICKS	INW01D5_T1010	WEST FORK WHITE LICK CREEK - UNNAMED TRIBUTARY	DISSOLVED OXYGEN
WHITE RIVER, WEST FORK	51202011305	HENDRICKS	INW01D5_T1011	WEST FORK WHITE LICK CREEK - UNNAMED TRIBUTARY	DISSOLVED OXYGEN
WHITE RIVER, WEST FORK	51202011305	HENDRICKS	INW01D5_T1011	WEST FORK WHITE LICK CREEK - UNNAMED TRIBUTARY	NUTRIENTS
WHITE RIVER, WEST FORK	51202011305	HENDRICKS	INW01D5_T1012	WEST FORK WHITE LICK CREEK - UNNAMED	E. COLI

				TRIBUTARY	
WHITE RIVER, WEST FORK	51202011305	HENDRICKS	INW01D5_T1013	WEST FORK WHITE LICK CREEK - UNNAMED TRIBUTARY	E. COLI
WHITE RIVER, WEST FORK	51202011305	HENDRICKS	INW01D5_T1014	WEST FORK WHITE LICK CREEK - UNNAMED TRIBUTARY	E. COLI
WHITE RIVER, WEST FORK	51202011306	HENDRICKS	INW01D6_02	WHITE LICK CREEK	E. COLI
WHITE RIVER, WEST FORK	51202011306	HENDRICKS	INW01D6_03	WHITE LICK CREEK	E. COLI
WHITE RIVER, WEST FORK	51202011306	HENDRICKS	INW01D6_04	WHITE LICK CREEK	E. COLI
WHITE RIVER, WEST FORK	51202011306	HENDRICKS	INW01D6_05	WHITE LICK CREEK	E. COLI
WHITE RIVER, WEST FORK	51202011306	HENDRICKS	INW01D6_T1003	CLARKS CREEK - UNNAMED TRIBUTARY	E. COLI
WHITE RIVER, WEST FORK	51202011306	HENDRICKS	INW01D6_T1004	CLARKS CREEK	E. COLI
WHITE RIVER, WEST FORK	51202011306	HENDRICKS	INW01D6_T1005	CLARKS CREEK	E. COLI
WHITE RIVER, WEST FORK	51202011306	HENDRICKS	INW01D6_T1006	ROGERS CREEK	E. COLI
WHITE RIVER, WEST FORK	51202011307	HENDRICKS	INW01D7_03	MCCRACKEN CREEK	E. COLI
WHITE RIVER, WEST FORK	51202011307	HENDRICKS	INW01D7_04	MCCRACKEN CREEK	E. COLI
WHITE RIVER, WEST FORK	51202011307	HENDRICKS	INW01D7_05	MCCRACKEN CREEK	E. COLI
WHITE RIVER, WEST FORK	51202011307	HENDRICKS	INW01D7_T1002	MCCRACKEN CREEK - UNNAMED TRIBUTARY	E. COLI
WHITE RIVER, WEST FORK	51202011307	HENDRICKS	INW01D7_T1003	MCCRACKEN CREEK - UNNAMED TRIBUTARY	E. COLI
WHITE RIVER, WEST FORK	51202011307	HENDRICKS	INW01D7_T1004	MCCRACKEN CREEK - UNNAMED TRIBUTARY	E. COLI
WHITE RIVER, WEST FORK	51202011307	HENDRICKS	INW01D7_T1005	MCCRACKEN CREEK - UNNAMED TRIBUTARY	E. COLI
WHITE RIVER, WEST FORK	51202011307	HENDRICKS	INW01D7_T1005A	MCCRACKEN CREEK - UNNAMED TRIBUTARY	E. COLI
WHITE RIVER, WEST FORK	51202011307	HENDRICKS	INW01D7_T1006	MCCRACKEN CREEK - UNNAMED TRIBUTARY	E. COLI
WHITE RIVER, WEST FORK	51202011307	MORGAN	INW01D7_T1007	MCCRACKEN CREEK - UNNAMED TRIBUTARY	E. COLI
WHITE RIVER, WEST FORK	51202011307	MORGAN	INW01D7_T1008	MCCRACKEN CREEK - UNNAMED TRIBUTARY	E. COLI
WHITE RIVER, WEST FORK	51202011307	MARION	INW01D7_T1120	MARS DITCH	IMPAIRED BIOTIC COMMUNITIES
WHITE RIVER, WEST FORK	51202011307	MARION	INW01D7_T1120	MARS DITCH	E. COLI
WHITE RIVER, WEST FORK	51202011308	HENDRICKS	INW01D8_03	WHITE LICK CREEK, EAST FORK	E. COLI
WHITE RIVER, WEST FORK	51202011308	HENDRICKS	INW01D8_03	WHITE LICK CREEK, EAST FORK	IMPAIRED BIOTIC COMMUNITIES
WHITE RIVER, WEST FORK	51202011308	MARION	INW01D8_04	WHITE LICK CREEK, EAST FORK	IMPAIRED BIOTIC COMMUNITIES
WHITE RIVER, WEST FORK	51202011308	MARION	INW01D8_04	WHITE LICK CREEK, EAST FORK	E. COLI
WHITE RIVER, WEST FORK	51202011308	HENDRICKS	INW01D8_T1001	COX DITCH	E. COLI
WHITE RIVER, WEST FORK	51202011308	HENDRICKS	INW01D8_T1003	SALEM CREEK	E. COLI
WHITE RIVER, WEST FORK	51202011308	HENDRICKS	INW01D8_T1004	BULLARD CREEK	IMPAIRED BIOTIC COMMUNITIES
WHITE RIVER,	51202011308	HENDRICKS	INW01D8_T1004	BULLARD CREEK	E. COLI

WEST FORK					
WHITE RIVER, WEST FORK	51202011308	MARION	INW01D8_T1005	THOMPSON DITCH	E. COLI
WHITE RIVER, WEST FORK	51202011308	MARION	INW01D8_T1005	THOMPSON DITCH	IMPAIRED BIOTIC COMMUNITIES
WHITE RIVER, WEST FORK	51202011308	HENDRICKS	INW01D8_T1006	AVON CREEK	E. COLI
WHITE RIVER, WEST FORK	51202011308	HENDRICKS	INW01D8_T1007	AVON CREEK	E. COLI
WHITE RIVER, WEST FORK	51202011309	HENDRICKS	INW01D9_03	WHITE LICK CREEK, EAST FORK	E. COLI
WHITE RIVER, WEST FORK	51202011309	MARION	INW01D9_03	WHITE LICK CREEK, EAST FORK	IMPAIRED BIOTIC COMMUNITIES
WHITE RIVER, WEST FORK	51202011309	MARION	INW01D9_04	WHITE LICK CREEK, EAST FORK	IMPAIRED BIOTIC COMMUNITIES
WHITE RIVER, WEST FORK	51202011309	HENDRICKS	INW01D9_04	WHITE LICK CREEK, EAST FORK	E. COLI
WHITE RIVER, WEST FORK	51202011309	HENDRICKS	INW01D9_05	WHITE LICK CREEK, EAST FORK	E. COLI
WHITE RIVER, WEST FORK	51202011309	MORGAN	INW01D9_T1003	SILON CREEK	E. COLI
WHITE RIVER, WEST FORK	51202011309	MORGAN	INW01D9_T1004	WHITE LICK CREEK, EAST FORK - UNNAMED TRIBUTARY	E. COLI
WHITE RIVER, WEST FORK	51202011309	HENDRICKS	INW01D9_T1005	FLYNN CREEK	E. COLI
WHITE RIVER, WEST FORK	51202011309	HENDRICKS	INW01D9_T1006	FRIENDS CREEK	E. COLI
WHITE RIVER, WEST FORK	51202011309	HENDRICKS	INW01D9_T1007	HENDRICKS CREEK	E. COLI
WHITE RIVER, WEST FORK	51202011310	MORGAN	INW01DA_01	WHITE LICK CREEK	E. COLI
WHITE RIVER, WEST FORK	51202011310	MORGAN	INW01DA_04	WHITE LICK CREEK	E. COLI
WHITE RIVER, WEST FORK	51202011310	MORGAN	INW01DA_05	WHITE LICK CREEK	PCBS (FISH TISSUE)
WHITE RIVER, WEST FORK	51202011310	MORGAN	INW01DA_05	WHITE LICK CREEK	NUTRIENTS
WHITE RIVER, WEST FORK	51202011310	MORGAN	INW01DA_05	WHITE LICK CREEK	E. COLI
WHITE RIVER, WEST FORK	51202011310	MORGAN	INW01DA_06	WHITE LICK CREEK	E. COLI
WHITE RIVER, WEST FORK	51202011310	MORGAN	INW01DA_06	WHITE LICK CREEK	NUTRIENTS
WHITE RIVER, WEST FORK	51202011310	MORGAN	INW01DA_06	WHITE LICK CREEK	PCBS (FISH TISSUE)
WHITE RIVER, WEST FORK	51202011310	MORGAN	INW01DA_T1007	WHITE LICK CREEK - UNNAMED TRIBUTARY	E. COLI
WHITE RIVER, WEST FORK	51202011310	MORGAN	INW01DA_T1010	WEB DITCH	E. COLI
WHITE RIVER, WEST FORK	51202011310	MORGAN	INW01DA_T1011	WHITE LICK CREEK - UNNAMED TRIBUTARY	E. COLI
WHITE RIVER, WEST FORK	51202011310	MORGAN	INW01DA_T1011A	CROUSE LAKE INLET	E. COLI
WHITE RIVER, WEST FORK	51202011310	MORGAN	INW01DA_T1012	MONICAL BRANCH	E. COLI
WHITE RIVER, WEST FORK	51202011310	MORGAN	INW01DA_T1013	MONICAL BRANCH - UNNAMED TRIBUTARY	E. COLI
WHITE RIVER, WEST FORK	51202011310	MORGAN	INW01DA_T1013A	MANN LAKE INLET	E. COLI
WHITE RIVER, WEST FORK	51202011402	JOHNSON	INW01E2_01	WHITE RIVER	FREE CYANIDE
WHITE RIVER, WEST FORK	51202011402	JOHNSON	INW01E2_01	WHITE RIVER	PCBS (FISH TISSUE)

WHITE RIVER, WEST FORK	51202011402	MORGAN	INW01E2_02	WHITE RIVER	FREE CYANIDE
WHITE RIVER, WEST FORK	51202011402	MORGAN	INW01E2_02	WHITE RIVER	PCBS (FISH TISSUE)
WHITE RIVER, WEST FORK	51202011402	MORGAN	INW01E2_02	WHITE RIVER	NUTRIENTS
WHITE RIVER, WEST FORK	51202011403	JOHNSON	INW01E3_03	CROOKED CREEK	E. COLI
WHITE RIVER, WEST FORK	51202011403	JOHNSON	INW01E3_04	CROOKED CREEK	E. COLI
WHITE RIVER, WEST FORK	51202011403	MORGAN	INW01E3_05	CROOKED CREEK	E. COLI
WHITE RIVER, WEST FORK	51202011403	JOHNSON	INW01E3_T1001	CROOK BRANCH	E. COLI
WHITE RIVER, WEST FORK	51202011403	JOHNSON	INW01E3_T1002	BANTA CREEK	E. COLI
WHITE RIVER, WEST FORK	51202011403	MORGAN	INW01E3_T1003	CROOKED CREEK - UNNAMED TRIBUTARY	E. COLI
WHITE RIVER, WEST FORK	51202011403	MORGAN	INW01E3_T1003A	SOUTH LAKE DILLMAN INLET	E. COLI
WHITE RIVER, WEST FORK	51202011404	MORGAN	INW01E4_03	SOUTH PRONG STOTTS CREEK	E. COLI
WHITE RIVER, WEST FORK	51202011404	MORGAN	INW01E4_03A	TWIN OAKS LAKE INLET	E. COLI
WHITE RIVER, WEST FORK	51202011404	MORGAN	INW01E4_03B	TWIN OAKS LAKE INLET	E. COLI
WHITE RIVER, WEST FORK	51202011404	MORGAN	INW01E4_04	SOUTH PRONG STOTTS CREEK	E. COLI
WHITE RIVER, WEST FORK	51202011405	MORGAN	INW01E5_02	STOTTS CREEK	E. COLI
WHITE RIVER, WEST FORK	51202011405	MORGAN	INW01E5_T1005	NORTH PRONG STOTTS CREEK	E. COLI
WHITE RIVER, WEST FORK	51202011405	MORGAN	INW01E5_T1008	NORTH PRONG STOTTS CREEK - UNNAMED TRIBUTARY	E. COLI
WHITE RIVER, WEST FORK	51202011405	MORGAN	INW01E5_T1009	STOTTS CREEK - UNNAMED TRIBUTARY	E. COLI
WHITE RIVER, WEST FORK	51202011407	MORGAN	INW01E7_03	WHITE RIVER	PCBS (FISH TISSUE)
WHITE RIVER, WEST FORK	51202011407	MORGAN	INW01E7_04	WHITE RIVER	PCBS (FISH TISSUE)
WHITE RIVER, WEST FORK	51202011407	MORGAN	INW01E7_05	WHITE RIVER	PCBS (FISH TISSUE)
WHITE RIVER, WEST FORK	51202011503	MORGAN	INW01F3_01	WHITE RIVER	PCBS (FISH TISSUE)
WHITE RIVER, WEST FORK	51202011503	MORGAN	INW01F3_01	WHITE RIVER	TOTAL MERCURY (WATER)
WHITE RIVER, WEST FORK	51202011503	MORGAN	INW01F3_03	WHITE RIVER	PCBS (FISH TISSUE)
WHITE RIVER, WEST FORK	51202011503	MORGAN	INW01F3_04	WHITE RIVER	PCBS (FISH TISSUE)
WHITE RIVER, WEST FORK	51202011503	MORGAN	INW01F3_04	WHITE RIVER	NUTRIENTS
WHITE RIVER, WEST FORK	51202011503	MORGAN	INW01F3_T1007	WHITE RIVER	NUTRIENTS
WHITE RIVER, WEST FORK	51202011503	MORGAN	INW01F3_T1007	WHITE RIVER	PCBS (FISH TISSUE)
WHITE RIVER, WEST FORK	51202011503	MORGAN	INW01F3_T1008	WHITE RIVER - UNNAMED TRIBUTARY	PCBS (FISH TISSUE)
WHITE RIVER, WEST FORK	51202011503	MORGAN	INW01F3_T1008	WHITE RIVER - UNNAMED TRIBUTARY	NUTRIENTS
WHITE RIVER, WEST FORK	51202011503	MORGAN	INW01F3_T1008A	DALTON LAKE INLET	PCBS (FISH TISSUE)
WHITE RIVER, WEST FORK	51202011503	MORGAN	INW01F3_T1008A	DALTON LAKE INLET	NUTRIENTS
WHITE RIVER,	51202011702	MORGAN	INW01H2_02	WHITE RIVER	PCBS (FISH

WEST FORK					TISSUE)
WHITE RIVER, WEST FORK	51202011702	MORGAN	INW01H2_03	WHITE RIVER	PCBS (FISH TISSUE)
WHITE RIVER, WEST FORK	51202011702	MORGAN	INW01H2_04	WHITE RIVER	PCBS (FISH TISSUE)
WHITE RIVER, WEST FORK	51202011702	MORGAN	INW01H2_T1014	WHITE RIVER - UNNAMED TRIBUTARY	PCBS (FISH TISSUE)
WHITE RIVER, WEST FORK	51202011703	MORGAN	INW01H3_02	WHITE RIVER	PCBS (FISH TISSUE)
WHITE RIVER, WEST FORK	51202011703	MORGAN	INW01H3_03	WHITE RIVER	PCBS (FISH TISSUE)
WHITE RIVER, WEST FORK	51202011703	MORGAN	INW01H3_T1004	WHITE RIVER - UNNAMED TRIBUTARY	PCBS (FISH TISSUE)
WHITE RIVER, WEST FORK	51202011703	MORGAN	INW01H3_T1005	WHITE RIVER - UNNAMED TRIBUTARY	PCBS (FISH TISSUE)
WHITE RIVER, WEST FORK	51202011703	MORGAN	INW01H3_T1012	BUTLER CREEK	PCBS (FISH TISSUE)
WHITE RIVER, WEST FORK	51202011704	MONROE	INW01H4_02	WHITE RIVER	PCBS (FISH TISSUE)
WHITE RIVER, WEST FORK	51202011704	MONROE	INW01H4_03	WHITE RIVER	PCBS (FISH TISSUE)
WHITE RIVER, WEST FORK	5120201080110	HAMILTON	INW01P1036_00	MORSE RESERVOIR	TASTE AND ODOR
WHITE RIVER, WEST FORK	5120201080110	HAMILTON	INW01P1036_00	MORSE RESERVOIR	PCBS (FISH TISSUE)
WHITE RIVER, WEST FORK	5120201080110	HAMILTON	INW01P1036_00	MORSE RESERVOIR	ALGAE
WHITE RIVER, WEST FORK	5120201100150	HAMILTON	INW01P1048_00	GEIST RESERVOIR	TASTE AND ODOR
WHITE RIVER, WEST FORK	5120201100150	HAMILTON	INW01P1048_00	GEIST RESERVOIR	PCBS (FISH TISSUE)
WHITE RIVER, WEST FORK	5120201100150	HAMILTON	INW01P1048_00	GEIST RESERVOIR	ALGAE
WHITE RIVER, WEST FORK	5120201120100	MARION	INW01P1069_00	EAGLE CREEK RESERVOIR	TASTE AND ODOR
WHITE RIVER, WEST FORK	5120201120100	MARION	INW01P1069_00	EAGLE CREEK RESERVOIR	PCBS (FISH TISSUE)
WHITE RIVER, WEST FORK	5120201120100	MARION	INW01P1069_00	EAGLE CREEK RESERVOIR	ALGAE
WHITE RIVER, WEST FORK	51202020101	BROWN	INW0211_04	BEANBLOSSOM CREEK	E. COLI
WHITE RIVER, WEST FORK	51202020101	BROWN	INW0211_T1004	HOPPERS BRANCH	E. COLI
WHITE RIVER, WEST FORK	51202020101	BROWN	INW0211_T1009	BEANBLOSSOM CREEK - UNNAMED TRIBUTARY	E. COLI
WHITE RIVER, WEST FORK	51202020101	BROWN	INW0211_T1010	BEANBLOSSOM CREEK - UNNAMED TRIBUTARY	E. COLI
WHITE RIVER, WEST FORK	51202020106	MONROE	INW0216_02	BEANBLOSSOM CREEK	PCBS (FISH TISSUE)
WHITE RIVER, WEST FORK	51202020106	MONROE	INW0216_03	BEANBLOSSOM CREEK	PCBS (FISH TISSUE)
WHITE RIVER, WEST FORK	51202020106	MONROE	INW0216_T1011	STOUT CREEK	PCBS (FISH TISSUE)
WHITE RIVER, WEST FORK	51202020106	MONROE	INW0216_T1012	STOUT CREEK	PCBS (FISH TISSUE)
WHITE RIVER, WEST FORK	51202020106	MONROE	INW0216_T1013	BEANBLOSSOM CREEK - UNNAMED TRIBUTARY	PCBS (FISH TISSUE)
WHITE RIVER, WEST FORK	51202020107	MONROE	INW0217_02	BEANBLOSSOM CREEK	PCBS (FISH TISSUE)
WHITE RIVER, WEST FORK	51202020107	MONROE	INW0217_02	BEANBLOSSOM CREEK	IMPAIRED BIOTIC COMMUNITIES
WHITE RIVER, WEST FORK	51202020107	MONROE	INW0217_02	BEANBLOSSOM CREEK	DISSOLVED OXYGEN
WHITE RIVER, WEST FORK	51202020107	MONROE	INW0217_03	BEANBLOSSOM CREEK	PCBS (FISH TISSUE)
WHITE RIVER,	51202020107	MONROE	INW0217_03	BEANBLOSSOM CREEK	DISSOLVED

WEST FORK					OXYGEN
WHITE RIVER, WEST FORK	51202020107	MONROE	INW0217_03	BEANBLOSSOM CREEK	IMPAIRED BIOTIC COMMUNITIES
WHITE RIVER, WEST FORK	51202020107	MONROE	INW0217_T1006	BEANBLOSSOM CREEK - UNNAMED TRIBUTARY	DISSOLVED OXYGEN
WHITE RIVER, WEST FORK	51202020107	MONROE	INW0217_T1006	BEANBLOSSOM CREEK - UNNAMED TRIBUTARY	PCBS (FISH TISSUE)
WHITE RIVER, WEST FORK	51202020107	MONROE	INW0217_T1006	BEANBLOSSOM CREEK - UNNAMED TRIBUTARY	IMPAIRED BIOTIC COMMUNITIES
WHITE RIVER, WEST FORK	5120202010070	MONROE	INW0217_T1015	SOUTH FORK GRIFFY CREEK	IMPAIRED BIOTIC COMMUNITIES
WHITE RIVER, WEST FORK	51202020108	MONROE	INW0218_01	BEANBLOSSOM CREEK	PCBS (FISH TISSUE)
WHITE RIVER, WEST FORK	51202020202	OWEN	INW0222_02	WHITE RIVER	TOTAL MERCURY (FISH TISSUE)
WHITE RIVER, WEST FORK	51202020202	OWEN	INW0222_02	WHITE RIVER	PCBS (FISH TISSUE)
WHITE RIVER, WEST FORK	51202020202	OWEN	INW0222_02	WHITE RIVER	NUTRIENTS
WHITE RIVER, WEST FORK	51202020202	OWEN	INW0222_02	WHITE RIVER	IMPAIRED BIOTIC COMMUNITIES
WHITE RIVER, WEST FORK	51202020202	OWEN	INW0222_03	WHITE RIVER	NUTRIENTS
WHITE RIVER, WEST FORK	51202020202	OWEN	INW0222_03	WHITE RIVER	TOTAL MERCURY (FISH TISSUE)
WHITE RIVER, WEST FORK	51202020202	OWEN	INW0222_03	WHITE RIVER	PCBS (FISH TISSUE)
WHITE RIVER, WEST FORK	51202020202	OWEN	INW0222_03	WHITE RIVER	IMPAIRED BIOTIC COMMUNITIES
WHITE RIVER, WEST FORK	51202020202	OWEN	INW0222_04	WHITE RIVER	TOTAL MERCURY (FISH TISSUE)
WHITE RIVER, WEST FORK	51202020202	OWEN	INW0222_04	WHITE RIVER	PCBS (FISH TISSUE)
WHITE RIVER, WEST FORK	51202020202	OWEN	INW0222_04	WHITE RIVER	NUTRIENTS
WHITE RIVER, WEST FORK	51202020202	OWEN	INW0222_04	WHITE RIVER	IMPAIRED BIOTIC COMMUNITIES
WHITE RIVER, WEST FORK	51202020203	OWEN	INW0223_01	WHITE RIVER	PCBS (FISH TISSUE)
WHITE RIVER, WEST FORK	51202020203	OWEN	INW0223_01	WHITE RIVER	TOTAL MERCURY (FISH TISSUE)
WHITE RIVER, WEST FORK	51202020203	OWEN	INW0223_T1005	MCCORMICKS CREEK	IMPAIRED BIOTIC COMMUNITIES
WHITE RIVER, WEST FORK	51202020203	OWEN	INW0223_T1005	MCCORMICKS CREEK	DISSOLVED OXYGEN
WHITE RIVER, WEST FORK	51202020203	OWEN	INW0223_T1006	MCCORMICKS CREEK	DISSOLVED OXYGEN
WHITE RIVER, WEST FORK	51202020203	OWEN	INW0223_T1006	MCCORMICKS CREEK	IMPAIRED BIOTIC COMMUNITIES
WHITE RIVER, WEST FORK	51202020203	OWEN	INW0223_T1007	MCCORMICKS CREEK	IMPAIRED BIOTIC COMMUNITIES
WHITE RIVER, WEST FORK	51202020203	OWEN	INW0223_T1007	MCCORMICKS CREEK	DISSOLVED OXYGEN
WHITE RIVER, WEST FORK	51202020205	OWEN	INW0225_02	WHITE RIVER	TOTAL MERCURY (FISH TISSUE)

WHITE RIVER, WEST FORK	51202020205	OWEN	INW0225_02	WHITE RIVER	PCBS (FISH TISSUE)
WHITE RIVER, WEST FORK	51202020205	OWEN	INW0225_02	WHITE RIVER	NUTRIENTS
WHITE RIVER, WEST FORK	51202020205	OWEN	INW0225_03	WHITE RIVER	PCBS (FISH TISSUE)
WHITE RIVER, WEST FORK	51202020205	OWEN	INW0225_03	WHITE RIVER	TOTAL MERCURY (FISH TISSUE)
WHITE RIVER, WEST FORK	51202020205	OWEN	INW0225_03	WHITE RIVER	NUTRIENTS
WHITE RIVER, WEST FORK	51202020209	OWEN	INW0229_03	FISH CREEK	IMPAIRED BIOTIC COMMUNITIES
WHITE RIVER, WEST FORK	51202020209	OWEN	INW0229_04	FISH CREEK	IMPAIRED BIOTIC COMMUNITIES
WHITE RIVER, WEST FORK	51202020209	OWEN	INW0229_05	FISH CREEK	IMPAIRED BIOTIC COMMUNITIES
WHITE RIVER, WEST FORK	51202020209	OWEN	INW0229_T1007	FISH CREEK - UNNAMED TRIBUTARY	IMPAIRED BIOTIC COMMUNITIES
WHITE RIVER, WEST FORK	51202020209	OWEN	INW0229_T1012	FISH CREEK - UNNAMED TRIBUTARY	IMPAIRED BIOTIC COMMUNITIES
WHITE RIVER, WEST FORK	51202020209	OWEN	INW0229_T1013	FISH CREEK - UNNAMED TRIBUTARY	IMPAIRED BIOTIC COMMUNITIES
WHITE RIVER, WEST FORK	51202020209	OWEN	INW0229_T1014	FISH CREEK - UNNAMED TRIBUTARY	IMPAIRED BIOTIC COMMUNITIES
WHITE RIVER, WEST FORK	51202020209	OWEN	INW0229_T1015	FISH CREEK - UNNAMED TRIBUTARY	IMPAIRED BIOTIC COMMUNITIES
WHITE RIVER, WEST FORK	51202020210	OWEN	INW022A_02	WHITE RIVER	PCBS (FISH TISSUE)
WHITE RIVER, WEST FORK	51202020210	OWEN	INW022A_02	WHITE RIVER	TOTAL MERCURY (FISH TISSUE)
WHITE RIVER, WEST FORK	51202020210	OWEN	INW022A_03	WHITE RIVER	TOTAL MERCURY (FISH TISSUE)
WHITE RIVER, WEST FORK	51202020210	OWEN	INW022A_03	WHITE RIVER	PCBS (FISH TISSUE)
WHITE RIVER, WEST FORK	51202020210	OWEN	INW022A_04	WHITE RIVER	TOTAL MERCURY (FISH TISSUE)
WHITE RIVER, WEST FORK	51202020210	OWEN	INW022A_04	WHITE RIVER	PCBS (FISH TISSUE)
WHITE RIVER, WEST FORK	51202020210	OWEN	INW022A_05	WHITE RIVER	TOTAL MERCURY (FISH TISSUE)
WHITE RIVER, WEST FORK	51202020210	OWEN	INW022A_05	WHITE RIVER	PCBS (FISH TISSUE)
WHITE RIVER, WEST FORK	51202020210	OWEN	INW022A_06	WHITE RIVER	PCBS (FISH TISSUE)
WHITE RIVER, WEST FORK	51202020210	OWEN	INW022A_06	WHITE RIVER	TOTAL MERCURY (FISH TISSUE)
WHITE RIVER, WEST FORK	51202020210	OWEN	INW022A_T1060	UNNAMED BRANCH EAST FORK FISH CREEK	IMPAIRED BIOTIC COMMUNITIES
WHITE RIVER, WEST FORK	51202020211	GREENE	INW022B_02	WHITE RIVER	PCBS (FISH TISSUE)
WHITE RIVER, WEST FORK	51202020211	GREENE	INW022B_03	WHITE RIVER	PCBS (FISH TISSUE)
WHITE RIVER, WEST FORK	51202020211	GREENE	INW022B_04	WHITE RIVER	PCBS (FISH TISSUE)

WHITE RIVER, WEST FORK	51202020211	GREENE	INW022B_05	WHITE RIVER	PCBS (FISH TISSUE)
WHITE RIVER, WEST FORK	51202020301	MONROE	INW0231_03	RICHLAND CREEK	NUTRIENTS
WHITE RIVER, WEST FORK	51202020301	GREENE	INW0231_03	RICHLAND CREEK	PCBS (FISH TISSUE)
WHITE RIVER, WEST FORK	51202020301	MONROE	INW0231_03	RICHLAND CREEK	DISSOLVED OXYGEN
WHITE RIVER, WEST FORK	51202020301	GREENE	INW0231_04	RICHLAND CREEK	PCBS (FISH TISSUE)
WHITE RIVER, WEST FORK	51202020301	MONROE	INW0231_T1001	RICHLAND CREEK - UNNAMED TRIBUTARY	E. COLI
WHITE RIVER, WEST FORK	51202020301	MONROE	INW0231_T1001	RICHLAND CREEK - UNNAMED TRIBUTARY	IMPAIRED BIOTIC COMMUNITIES
WHITE RIVER, WEST FORK	51202020301	MONROE	INW0231_T1003	RICHLAND CREEK - UNNAMED TRIBUTARY	DISSOLVED OXYGEN
WHITE RIVER, WEST FORK	51202020301	MONROE	INW0231_T1003	RICHLAND CREEK - UNNAMED TRIBUTARY	NUTRIENTS
WHITE RIVER, WEST FORK	51202020301	MONROE	INW0231_T1003	RICHLAND CREEK - UNNAMED TRIBUTARY	PCBS (FISH TISSUE)
WHITE RIVER, WEST FORK	51202020301	MONROE	INW0231_T1004	LITTLE RICHLAND CREEK	E. COLI
WHITE RIVER, WEST FORK	51202020301	MONROE	INW0231_T1004	LITTLE RICHLAND CREEK	DISSOLVED OXYGEN
WHITE RIVER, WEST FORK	51202020301	MONROE	INW0231_T1005	LITTLE RICHLAND CREEK	E. COLI
WHITE RIVER, WEST FORK	51202020301	MONROE	INW0231_T1005	LITTLE RICHLAND CREEK	DISSOLVED OXYGEN
WHITE RIVER, WEST FORK	51202020301	MONROE	INW0231_T1006	LITTLE RICHLAND CREEK	DISSOLVED OXYGEN
WHITE RIVER, WEST FORK	51202020301	MONROE	INW0231_T1006	LITTLE RICHLAND CREEK	E. COLI
WHITE RIVER, WEST FORK	51202020302	GREENE	INW0232_T1001	RICHLAND CREEK - UNNAMED TRIBUTARY	E. COLI
WHITE RIVER, WEST FORK	51202020302	GREENE	INW0232_T1002	BLAKEMAN HOLLOW	E. COLI
WHITE RIVER, WEST FORK	51202020302	GREENE	INW0232_T1002	BLAKEMAN HOLLOW	DISSOLVED OXYGEN
WHITE RIVER, WEST FORK	51202020303	GREENE	INW0233_02	BRDIGE CREEK	IMPAIRED BIOTIC COMMUNITIES
WHITE RIVER, WEST FORK	51202020303	GREENE	INW0233_02	BRDIGE CREEK	E. COLI
WHITE RIVER, WEST FORK	51202020303	GREENE	INW0233_02	BRDIGE CREEK	DISSOLVED OXYGEN
WHITE RIVER, WEST FORK	51202020305	GREENE	INW0235_02	RICHLAND CREEK	PCBS (FISH TISSUE)
WHITE RIVER, WEST FORK	51202020305	GREENE	INW0235_03	RICHLAND CREEK	PCBS (FISH TISSUE)
WHITE RIVER, WEST FORK	51202020305	GREENE	INW0235_T1004	HIDDEN LAKE OUTLET	E. COLI
WHITE RIVER, WEST FORK	51202020305	GREENE	INW0235_T1005	BEECHWOOD LAKE OUTLET	E. COLI
WHITE RIVER, WEST FORK	51202020305	GREENE	INW0235_T1006	BEECHWOOD LAKE INLET	E. COLI
WHITE RIVER, WEST FORK	51202020306	GREENE	INW0236_02	CLIFTY BRANCH	IMPAIRED BIOTIC COMMUNITIES
WHITE RIVER, WEST FORK	51202020306	GREENE	INW0236_02	CLIFTY BRANCH	E. COLI
WHITE RIVER, WEST FORK	51202020306	GREENE	INW0236_T1003	STALCUP BRANCH	E. COLI
WHITE RIVER, WEST FORK	51202020306	GREENE	INW0236_T1004	LITTLE CLIFTY BRANCH	DISSOLVED OXYGEN
WHITE RIVER, WEST FORK	51202020306	GREENE	INW0236_T1004	LITTLE CLIFTY BRANCH	E. COLI

WHITE RIVER, WEST FORK	51202020306	GREENE	INW0236_T1004	LITTLE CLIFTY BRANCH	NUTRIENTS
WHITE RIVER, WEST FORK	51202020307	GREENE	INW0237_02	PLUMMER CREEK	DISSOLVED OXYGEN
WHITE RIVER, WEST FORK	51202020307	GREENE	INW0237_02	PLUMMER CREEK	IMPAIRED BIOTIC COMMUNITIES
WHITE RIVER, WEST FORK	51202020307	GREENE	INW0237_03	PLUMMER CREEK	IMPAIRED BIOTIC COMMUNITIES
WHITE RIVER, WEST FORK	51202020307	GREENE	INW0237_03A	PLUMMER CREEK	IMPAIRED BIOTIC COMMUNITIES
WHITE RIVER, WEST FORK	51202020307	GREENE	INW0237_T1003	BLACK ANKLE CREEK - UNNAMED TRIBUTARY	IMPAIRED BIOTIC COMMUNITIES
WHITE RIVER, WEST FORK	51202020308	GREENE	INW0238_02	RICHLAND CREEK	PCBS (FISH TISSUE)
WHITE RIVER, WEST FORK	51202020308	GREENE	INW0238_03	RICHLAND CREEK	PCBS (FISH TISSUE)
WHITE RIVER, WEST FORK	51202020308	GREENE	INW0238_04	RICHLAND CREEK	PCBS (FISH TISSUE)
WHITE RIVER, WEST FORK	51202020308	GREENE	INW0238_T1004	WILDCAT BRANCH	IMPAIRED BIOTIC COMMUNITIES
WHITE RIVER, WEST FORK	51202020308	GREENE	INW0238_T1006	ORE BRANCH	IMPAIRED BIOTIC COMMUNITIES
WHITE RIVER, WEST FORK	51202020308	GREENE	INW0238_T1009	SKINNER BRANCH	PCBS (FISH TISSUE)
WHITE RIVER, WEST FORK	51202020309	GREENE	INW0239_02	PLUMMER CREEK	PCBS (FISH TISSUE)
WHITE RIVER, WEST FORK	51202020309	GREENE	INW0239_03	PLUMMER CREEK	PCBS (FISH TISSUE)
WHITE RIVER, WEST FORK	51202020309	GREENE	INW0239_04	PLUMMER CREEK	PCBS (FISH TISSUE)
WHITE RIVER, WEST FORK	51202020309	GREENE	INW0239_05	PLUMMER CREEK	PCBS (FISH TISSUE)
WHITE RIVER, WEST FORK	51202020309	GREENE	INW0239_T1001	FLYBOW BRANCH	PCBS (FISH TISSUE)
WHITE RIVER, WEST FORK	51202020309	GREENE	INW0239_T1001	FLYBOW BRANCH	IMPAIRED BIOTIC COMMUNITIES
WHITE RIVER, WEST FORK	51202020309	GREENE	INW0239_T1002	PLUMMER CREEK - UNNAMED TRIBUTARY	PCBS (FISH TISSUE)
WHITE RIVER, WEST FORK	51202020309	GREENE	INW0239_T1003	PLUMMER CREEK - UNNAMED TRIBUTARY	PCBS (FISH TISSUE)
WHITE RIVER, WEST FORK	51202020309	GREENE	INW0239_T1004	LETSINGER BRANCH	PCBS (FISH TISSUE)
WHITE RIVER, WEST FORK	51202020309	GREENE	INW0239_T1005	PLUMMER CREEK - UNNAMED TRIBUTARY	PCBS (FISH TISSUE)
WHITE RIVER, WEST FORK	51202020309	GREENE	INW0239_T1006	BURCHAM BRANCH	PCBS (FISH TISSUE)
WHITE RIVER, WEST FORK	51202020309	GREENE	INW0239_T1007	PLUMMER CREEK - UNNAMED TRIBUTARY	PCBS (FISH TISSUE)
WHITE RIVER, WEST FORK	51202020309	GREENE	INW0239_T1008	PLUMMER CREEK - UNNAMED TRIBUTARY	PCBS (FISH TISSUE)
WHITE RIVER, WEST FORK	51202020401	GREENE	INW0241_T1164	LITTLE RICHLAND CREEK	IMPAIRED BIOTIC COMMUNITIES
WHITE RIVER, WEST FORK	51202020402	GREENE	INW0242_02	LATTAS CREEK	E. COLI
WHITE RIVER, WEST FORK	51202020402	GREENE	INW0242_03	LATTAS CREEK	E. COLI
WHITE RIVER, WEST FORK	51202020402	GREENE	INW0242_T1001	MILLER CREEK	E. COLI
WHITE RIVER, WEST FORK	51202020402	GREENE	INW0242_T1001	MILLER CREEK	IMPAIRED BIOTIC COMMUNITIES

WHITE RIVER, WEST FORK	51202020404	GREENE	INW0244_02	WHITE RIVER	PCBS (FISH TISSUE)
WHITE RIVER, WEST FORK	51202020404	GREENE	INW0244_02	WHITE RIVER	NUTRIENTS
WHITE RIVER, WEST FORK	51202020404	GREENE	INW0244_03	WHITE RIVER	PCBS (FISH TISSUE)
WHITE RIVER, WEST FORK	51202020404	GREENE	INW0244_03	WHITE RIVER	NUTRIENTS
WHITE RIVER, WEST FORK	51202020404	GREENE	INW0244_04	WHITE RIVER	NUTRIENTS
WHITE RIVER, WEST FORK	51202020404	GREENE	INW0244_04	WHITE RIVER	PCBS (FISH TISSUE)
WHITE RIVER, WEST FORK	51202020404	GREENE	INW0244_T1004	WHITE RIVER - UNNAMED TRIBUTARY	NUTRIENTS
WHITE RIVER, WEST FORK	51202020404	GREENE	INW0244_T1004	WHITE RIVER - UNNAMED TRIBUTARY	PCBS (FISH TISSUE)
WHITE RIVER, WEST FORK	51202020404	GREENE	INW0244_T1005	DAYHOFF DITCH	PCBS (FISH TISSUE)
WHITE RIVER, WEST FORK	51202020404	GREENE	INW0244_T1005	DAYHOFF DITCH	NUTRIENTS
WHITE RIVER, WEST FORK	51202020504	GREENE	INW0254_03	WHITE RIVER	PCBS (FISH TISSUE)
WHITE RIVER, WEST FORK	51202020504	GREENE	INW0254_04	WHITE RIVER	PCBS (FISH TISSUE)
WHITE RIVER, WEST FORK	51202020504	GREENE	INW0254_05	WHITE RIVER	PCBS (FISH TISSUE)
WHITE RIVER, WEST FORK	51202020504	GREENE	INW0254_06	WHITE RIVER	PCBS (FISH TISSUE)
WHITE RIVER, WEST FORK	51202020504	GREENE	INW0254_T1005	WHITE RIVER - UNNAMED TRIBUTARY	PCBS (FISH TISSUE)
WHITE RIVER, WEST FORK	51202020504	GREENE	INW0254_T1006	WHITE RIVER - UNNAMED TRIBUTARY	PCBS (FISH TISSUE)
WHITE RIVER, WEST FORK	51202020505	GREENE	INW0255_02	FOURMILE DITCH	IMPAIRED BIOTIC COMMUNITIES
WHITE RIVER, WEST FORK	51202020505	GREENE	INW0255_02	FOURMILE DITCH	E. COLI
WHITE RIVER, WEST FORK	51202020505	GREENE	INW0255_03	FOURMILE DITCH	IMPAIRED BIOTIC COMMUNITIES
WHITE RIVER, WEST FORK	51202020505	GREENE	INW0255_03	FOURMILE DITCH	E. COLI
WHITE RIVER, WEST FORK	51202020505	GREENE	INW0255_04	FOURMILE CREEK	IMPAIRED BIOTIC COMMUNITIES
WHITE RIVER, WEST FORK	51202020505	GREENE	INW0255_04	FOURMILE CREEK	E. COLI
WHITE RIVER, WEST FORK	51202020505	GREENE	INW0255_05	FOURMILE CREEK	E. COLI
WHITE RIVER, WEST FORK	51202020505	GREENE	INW0255_05	FOURMILE CREEK	IMPAIRED BIOTIC COMMUNITIES
WHITE RIVER, WEST FORK	51202020505	GREENE	INW0255_T1001	HALL BRANCH	E. COLI
WHITE RIVER, WEST FORK	51202020505	GREENE	INW0255_T1001	HALL BRANCH	IMPAIRED BIOTIC COMMUNITIES
WHITE RIVER, WEST FORK	51202020505	GREENE	INW0255_T1002	TIMMONS DITCH	E. COLI
WHITE RIVER, WEST FORK	51202020505	GREENE	INW0255_T1002	TIMMONS DITCH	IMPAIRED BIOTIC COMMUNITIES
WHITE RIVER, WEST FORK	51202020505	GREENE	INW0255_T1009	FOURMILE CREEK - UNNAMED TRIBUTARY	E. COLI
WHITE RIVER, WEST FORK	51202020505	GREENE	INW0255_T1009	FOURMILE CREEK - UNNAMED TRIBUTARY	IMPAIRED BIOTIC COMMUNITIES
WHITE RIVER,	51202020506	GREENE	INW0256_02	WHITE RIVER	PCBS (FISH

WEST FORK					TISSUE)
WHITE RIVER, WEST FORK	51202020506	GREENE	INW0256_02	WHITE RIVER	IMPAIRED BIOTIC COMMUNITIES
WHITE RIVER, WEST FORK	51202020506	GREENE	INW0256_02	WHITE RIVER	E. COLI
WHITE RIVER, WEST FORK	51202020506	GREENE	INW0256_03	WHITE RIVER	PCBS (FISH TISSUE)
WHITE RIVER, WEST FORK	51202020506	GREENE	INW0256_03	WHITE RIVER	IMPAIRED BIOTIC COMMUNITIES
WHITE RIVER, WEST FORK	51202020506	GREENE	INW0256_03	WHITE RIVER	E. COLI
WHITE RIVER, WEST FORK	51202020506	GREENE	INW0256_04	WHITE RIVER	PCBS (FISH TISSUE)
WHITE RIVER, WEST FORK	51202020506	GREENE	INW0256_04	WHITE RIVER	E. COLI
WHITE RIVER, WEST FORK	51202020506	GREENE	INW0256_04	WHITE RIVER	IMPAIRED BIOTIC COMMUNITIES
WHITE RIVER, WEST FORK	51202020506	GREENE	INW0256_05	WHITE RIVER	PCBS (FISH TISSUE)
WHITE RIVER, WEST FORK	51202020506	GREENE	INW0256_05	WHITE RIVER	IMPAIRED BIOTIC COMMUNITIES
WHITE RIVER, WEST FORK	51202020506	GREENE	INW0256_05	WHITE RIVER	E. COLI
WHITE RIVER, WEST FORK	51202020506	GREENE	INW0256_06	WHITE RIVER	PCBS (FISH TISSUE)
WHITE RIVER, WEST FORK	51202020506	GREENE	INW0256_06	WHITE RIVER	IMPAIRED BIOTIC COMMUNITIES
WHITE RIVER, WEST FORK	51202020506	GREENE	INW0256_06	WHITE RIVER	E. COLI
WHITE RIVER, WEST FORK	51202020508	DAVIESS	INW0258_02	WHITE RIVER	PCBS (FISH TISSUE)
WHITE RIVER, WEST FORK	51202020508	DAVIESS	INW0258_03	WHITE RIVER	PCBS (FISH TISSUE)
WHITE RIVER, WEST FORK	51202020508	DAVIESS	INW0258_04	WHITE RIVER	PCBS (FISH TISSUE)
WHITE RIVER, WEST FORK	51202020508	DAVIESS	INW0258_05	WHITE RIVER	PCBS (FISH TISSUE)
WHITE RIVER, WEST FORK	51202020508	DAVIESS	INW0258_06	WHITE RIVER	PCBS (FISH TISSUE)
WHITE RIVER, WEST FORK	51202020508	DAVIESS	INW0258_07	WHITE RIVER	PCBS (FISH TISSUE)
WHITE RIVER, WEST FORK	51202020508	DAVIESS	INW0258_08	WHITE RIVER	PCBS (FISH TISSUE)
WHITE RIVER, WEST FORK	51202020508	DAVIESS	INW0258_T1003	SMOTHERS CREEK CUTOFF	PCBS (FISH TISSUE)
WHITE RIVER, WEST FORK	51202020602	GREENE	INW0262_T1003	BUCK CREEK	E. COLI
WHITE RIVER, WEST FORK	51202020603	GREENE	INW0263_01	BLACK CREEK	IMPAIRED BIOTIC COMMUNITIES
WHITE RIVER, WEST FORK	51202020603	SULLIVAN	INW0263_T1005	SPENCER CREEK	IMPAIRED BIOTIC COMMUNITIES
WHITE RIVER, WEST FORK	51202020604	GREENE	INW0264_02	BLACK CREEK	E. COLI
WHITE RIVER, WEST FORK	51202020604	GREENE	INW0264_03	BLACK CREEK	E. COLI
WHITE RIVER, WEST FORK	51202020604	GREENE	INW0264_04	BLACK CREEK	E. COLI
WHITE RIVER, WEST FORK	51202020604	GREENE	INW0264_05	BLACK CREEK	E. COLI
WHITE RIVER, WEST FORK	51202020605	KNOX	INW0265_02	BLACK CREEK	E. COLI

WHITE RIVER, WEST FORK	51202020605	KNOX	INW0265_03	BLACK CREEK	E. COLI
WHITE RIVER, WEST FORK	51202020605	KNOX	INW0265_T1002	HILL DITCH	E. COLI
WHITE RIVER, WEST FORK	51202020605	KNOX	INW0265_T1003	SINGER DITCH	E. COLI
WHITE RIVER, WEST FORK	51202020605	KNOX	INW0265_T1003A	SINGER DITCH (HAWTHORNE MINE DAM) LAKE INLET	E. COLI
WHITE RIVER, WEST FORK	51202020605	KNOX	INW0265_T1003B	SINGER DITCH (HAWTHORNE MINE DAM) LAKE INLET	E. COLI
WHITE RIVER, WEST FORK	51202020605	KNOX	INW0265_T1004	SINGER DITCH	E. COLI
WHITE RIVER, WEST FORK	51202020701	DAVIESS	INW0271_T1003	FLAT CREEK	DISSOLVED OXYGEN
WHITE RIVER, WEST FORK	51202020701	DAVIESS	INW0271_T1003	FLAT CREEK	NUTRIENTS
WHITE RIVER, WEST FORK	51202020701	DAVIESS	INW0271_T1005	FLAT CREEK	DISSOLVED OXYGEN
WHITE RIVER, WEST FORK	51202020701	DAVIESS	INW0271_T1005	FLAT CREEK	NUTRIENTS
WHITE RIVER, WEST FORK	51202020706	DAVIESS	INW0276_03	PRAIRIE CREEK, NORTH FORK	IMPAIRED BIOTIC COMMUNITIES
WHITE RIVER, WEST FORK	51202020706	DAVIESS	INW0276_04	PRAIRIE CREEK, NORTH FORK	IMPAIRED BIOTIC COMMUNITIES
WHITE RIVER, WEST FORK	51202020706	DAVIESS	INW0276_05	PRAIRIE CREEK, NORTH FORK	IMPAIRED BIOTIC COMMUNITIES
WHITE RIVER, WEST FORK	51202020706	DAVIESS	INW0276_T1002	PRAIRIE CREEK, NORTH FORK - UNNAMED TRIBUTARY	E. COLI
WHITE RIVER, WEST FORK	51202020706	DAVIESS	INW0276_T1003	PRAIRIE CREEK, NORTH FORK - UNNAMED TRIBUTARY	E. COLI
WHITE RIVER, WEST FORK	51202020706	DAVIESS	INW0276_T1005	PRAIRIE CREEK, NORTH FORK	IMPAIRED BIOTIC COMMUNITIES
WHITE RIVER, WEST FORK	51202020706	DAVIESS	INW0276_T1006	THOMPSON DITCH	PH
WHITE RIVER, WEST FORK	51202020706	DAVIESS	INW0276_T1006	THOMPSON DITCH	NUTRIENTS
WHITE RIVER, WEST FORK	51202020706	DAVIESS	INW0276_T1007	PRAIRIE CREEK, NORTH FORK - UNNAMED TRIBUTARY	IMPAIRED BIOTIC COMMUNITIES
WHITE RIVER, WEST FORK	51202020706	DAVIESS	INW0276_T1008	PRAIRIE CREEK, NORTH FORK - UNNAMED TRIBUTARY	IMPAIRED BIOTIC COMMUNITIES
WHITE RIVER, WEST FORK	51202020706	DAVIESS	INW0276_T1009	PRAIRIE CREEK, NORTH FORK	IMPAIRED BIOTIC COMMUNITIES
WHITE RIVER, WEST FORK	51202020707	DAVIESS	INW0277_02	PRAIRIE CREEK	IMPAIRED BIOTIC COMMUNITIES
WHITE RIVER, WEST FORK	51202020707	DAVIESS	INW0277_03	PRAIRIE CREEK	IMPAIRED BIOTIC COMMUNITIES
WHITE RIVER, WEST FORK	51202020707	DAVIESS	INW0277_04	PRAIRIE CREEK	IMPAIRED BIOTIC COMMUNITIES
WHITE RIVER, WEST FORK	51202020707	DAVIESS	INW0277_T1005	PRAIRIE CREEK - UNNAMED TRIBUTARY	IMPAIRED BIOTIC COMMUNITIES
WHITE RIVER, WEST FORK	51202020707	DAVIESS	INW0277_T1006	HAWES DITCH	IMPAIRED BIOTIC COMMUNITIES
WHITE RIVER, WEST FORK	51202020803	KNOX	INW0283_03	WHITE RIVER	PCBS (FISH TISSUE)

WHITE RIVER, WEST FORK	51202020803	KNOX	INW0283_03	WHITE RIVER	IMPAIRED BIOTIC COMMUNITIES
WHITE RIVER, WEST FORK	51202020803	KNOX	INW0283_03	WHITE RIVER	E. COLI
WHITE RIVER, WEST FORK	51202020803	KNOX	INW0283_04	WHITE RIVER	PCBS (FISH TISSUE)
WHITE RIVER, WEST FORK	51202020803	KNOX	INW0283_04	WHITE RIVER	IMPAIRED BIOTIC COMMUNITIES
WHITE RIVER, WEST FORK	51202020803	KNOX	INW0283_04	WHITE RIVER	E. COLI
WHITE RIVER, WEST FORK	51202020803	KNOX	INW0283_05	WHITE RIVER	PCBS (FISH TISSUE)
WHITE RIVER, WEST FORK	51202020803	KNOX	INW0283_05	WHITE RIVER	E. COLI
WHITE RIVER, WEST FORK	51202020803	KNOX	INW0283_06	WHITE RIVER	PCBS (FISH TISSUE)
WHITE RIVER, WEST FORK	51202020803	KNOX	INW0283_06	WHITE RIVER	E. COLI
WHITE RIVER, WEST FORK	51202020803	KNOX	INW0283_07	WHITE RIVER	E. COLI
WHITE RIVER, WEST FORK	51202020803	KNOX	INW0283_07	WHITE RIVER	PCBS (FISH TISSUE)
WHITE RIVER, WEST FORK	51202020804	KNOX	INW0284_02	WHITE RIVER	PCBS (FISH TISSUE)
WHITE RIVER, WEST FORK	51202020804	KNOX	INW0284_02	WHITE RIVER	IMPAIRED BIOTIC COMMUNITIES
WHITE RIVER, WEST FORK	51202020804	KNOX	INW0284_02	WHITE RIVER	E. COLI
WHITE RIVER, WEST FORK	51202020804	KNOX	INW0284_03	WHITE RIVER	PCBS (FISH TISSUE)
WHITE RIVER, WEST FORK	51202020804	KNOX	INW0284_03	WHITE RIVER	IMPAIRED BIOTIC COMMUNITIES
WHITE RIVER, WEST FORK	51202020804	KNOX	INW0284_03	WHITE RIVER	E. COLI
WHITE RIVER, WEST FORK	51202020707	DAVIESS	INW0284_03A	WHITE RIVER - OLD CHANNEL	IMPAIRED BIOTIC COMMUNITIES
WHITE RIVER, WEST FORK	51202020804	KNOX	INW0284_T1002	GHOST HOLLOW CREEK	PCBS (FISH TISSUE)
WHITE RIVER, WEST FORK	51202020804	KNOX	INW0284_T1002	GHOST HOLLOW CREEK	E. COLI
WHITE RIVER, WEST FORK	51202020804	KNOX	INW0284_T1002	GHOST HOLLOW CREEK	IMPAIRED BIOTIC COMMUNITIES
WHITE RIVER, WEST FORK	51202020804	KNOX	INW0284_T1003	NIMNICHT CREEK	PCBS (FISH TISSUE)
WHITE RIVER, WEST FORK	51202020804	KNOX	INW0284_T1003	NIMNICHT CREEK	IMPAIRED BIOTIC COMMUNITIES
WHITE RIVER, WEST FORK	51202020804	KNOX	INW0284_T1003	NIMNICHT CREEK	E. COLI
WHITE RIVER, WEST FORK	51202020901	DAVIESS	INW0291_02	VEALE CREEK	E. COLI
WHITE RIVER, WEST FORK	51202020901	DAVIESS	INW0291_03	VEALE CREEK	E. COLI
WHITE RIVER, WEST FORK	51202020901	DAVIESS	INW0291_T1004	VEALE CREEK - UNNAMED TRIBUTARY	E. COLI
WHITE RIVER, WEST FORK	51202020901	DAVIESS	INW0291_T1005	VEALE CREEK - UNNAMED TRIBUTARY	E. COLI
WHITE RIVER, WEST FORK	51202020902	DAVIESS	INW0292_02	VEALE CREEK	E. COLI
WHITE RIVER, WEST FORK	51202020902	DAVIESS	INW0292_03	VEALE CREEK	E. COLI
WHITE RIVER,	51202020902	DAVIESS	INW0292_04	VEALE CREEK	E. COLI

WEST FORK					
WHITE RIVER, WEST FORK	51202020903	DAVIESS	INW0293_02	WHITE RIVER	PCBS (FISH TISSUE)
WHITE RIVER, WEST FORK	51202020903	DAVIESS	INW0293_02	WHITE RIVER	IMPAIRED BIOTIC COMMUNITIES
WHITE RIVER, WEST FORK	51202020903	DAVIESS	INW0293_03	WHITE RIVER	PCBS (FISH TISSUE)
WHITE RIVER, WEST FORK	51202020903	DAVIESS	INW0293_03	WHITE RIVER	IMPAIRED BIOTIC COMMUNITIES
WHITE RIVER, WEST FORK	51202020903	DAVIESS	INW0293_T1004	HAWKINS CREEK	IMPAIRED BIOTIC COMMUNITIES
WHITE RIVER, WEST FORK	51202020903	DAVIESS	INW0293_T1005	HAWKINS CREEK	IMPAIRED BIOTIC COMMUNITIES
WHITE RIVER, WEST FORK	51202020903	DAVIESS	INW0293_T1006	HAWKINS CREEK	IMPAIRED BIOTIC COMMUNITIES
WHITE RIVER, WEST FORK	51202020905	KNOX	INW0295_T1001	KESSINGER DITCH - UNNAMED TRIBUTARY	DISSOLVED OXYGEN
WHITE RIVER, WEST FORK	51202020905	KNOX	INW0295_T1001	KESSINGER DITCH - UNNAMED TRIBUTARY	PH
WHITE RIVER, WEST FORK	51202020907	DAVIESS	INW0297_02	WHITE RIVER	PCBS (FISH TISSUE)
WHITE RIVER, WEST FORK	51202020907	DAVIESS	INW0297_02	WHITE RIVER	IMPAIRED BIOTIC COMMUNITIES
WHITE RIVER, WEST FORK	51202020907	KNOX	INW0297_03	WHITE RIVER	PCBS (FISH TISSUE)
WHITE RIVER, WEST FORK	51202020907	KNOX	INW0297_03	WHITE RIVER	IMPAIRED BIOTIC COMMUNITIES
WHITE RIVER, WEST FORK	51202020907	KNOX	INW0297_04	WHITE RIVER	PCBS (FISH TISSUE)
WHITE RIVER, WEST FORK	51202020907	KNOX	INW0297_04	WHITE RIVER	IMPAIRED BIOTIC COMMUNITIES
WHITE RIVER, WEST FORK	51202021001	PIKE	INW02A1_02	WHITE RIVER	PCBS (FISH TISSUE)
WHITE RIVER, WEST FORK	51202021001	PIKE	INW02A1_02	WHITE RIVER	IMPAIRED BIOTIC COMMUNITIES
WHITE RIVER, WEST FORK	51202021001	PIKE	INW02A1_02	WHITE RIVER	E. COLI
WHITE RIVER, WEST FORK	51202021001	PIKE	INW02A1_03	WHITE RIVER	IMPAIRED BIOTIC COMMUNITIES
WHITE RIVER, WEST FORK	51202021001	PIKE	INW02A1_03	WHITE RIVER	PCBS (FISH TISSUE)
WHITE RIVER, WEST FORK	51202021001	PIKE	INW02A1_03	WHITE RIVER	E. COLI
WHITE RIVER, WEST FORK	51202021003	KNOX	INW02A3_02	WHITE RIVER	PCBS (FISH TISSUE)
WHITE RIVER, WEST FORK	51202021003	KNOX	INW02A3_02	WHITE RIVER	IMPAIRED BIOTIC COMMUNITIES
WHITE RIVER, WEST FORK	51202021003	KNOX	INW02A3_02	WHITE RIVER	E. COLI
WHITE RIVER, WEST FORK	51202021003	KNOX	INW02A3_03	WHITE RIVER	PCBS (FISH TISSUE)
WHITE RIVER, WEST FORK	51202021003	KNOX	INW02A3_03	WHITE RIVER	IMPAIRED BIOTIC COMMUNITIES
WHITE RIVER, WEST FORK	51202021003	KNOX	INW02A3_03	WHITE RIVER	E. COLI
WHITE RIVER, WEST FORK	51202021003	KNOX	INW02A3_04	WHITE RIVER	IMPAIRED BIOTIC

					COMMUNITIES
WHITE RIVER, WEST FORK	51202021003	KNOX	INW02A3_04	WHITE RIVER	PCBS (FISH TISSUE)
WHITE RIVER, WEST FORK	51202021003	KNOX	INW02A3_04	WHITE RIVER	E. COLI
WHITE RIVER, WEST FORK	51202021003	KNOX	INW02A3_05	WHITE RIVER	PCBS (FISH TISSUE)
WHITE RIVER, WEST FORK	51202021003	KNOX	INW02A3_05	WHITE RIVER	IMPAIRED BIOTIC COMMUNITIES
WHITE RIVER, WEST FORK	51202021003	KNOX	INW02A3_05	WHITE RIVER	E. COLI
WHITE RIVER, WEST FORK	51202021004	PIKE	INW02A4_03	HARBIN CREEK	E. COLI
WHITE RIVER, WEST FORK	51202021004	PIKE	INW02A4_04	HARBIN CREEK	E. COLI
WHITE RIVER, WEST FORK	51202021004	PIKE	INW02A4_05	HARBIN CREEK	E. COLI
WHITE RIVER, WEST FORK	51202021004	PIKE	INW02A4_T1004	CONGER CREEK	E. COLI
WHITE RIVER, WEST FORK	51202021004	PIKE	INW02A4_T1005	CONGER CREEK	E. COLI
WHITE RIVER, WEST FORK	51202021004	PIKE	INW02A4_T1006	CONGER CREEK	E. COLI
WHITE RIVER, WEST FORK	51202021004	PIKE	INW02A4_T1007	CONGER CREEK	E. COLI
WHITE RIVER, WEST FORK	51202021004	PIKE	INW02A4_T1008	HARBIN CREEK - UNNAMED TRIBUTARY	E. COLI
WHITE RIVER, WEST FORK	51202021004	PIKE	INW02A4_T1009	HARBIN CREEK - UNNAMED TRIBUTARY	E. COLI
WHITE RIVER, WEST FORK	51202021004	PIKE	INW02A4_T1010	HARBIN CREEK - UNNAMED TRIBUTARY	E. COLI
WHITE RIVER, WEST FORK	51202021004	PIKE	INW02A4_T1011	HARBIN CREEK - UNNAMED TRIBUTARY	E. COLI
WHITE RIVER, WEST FORK	51202021006	GIBSON	INW02A6_04	WHITE RIVER	PCBS (FISH TISSUE)
WHITE RIVER, WEST FORK	51202021006	GIBSON	INW02A6_04	WHITE RIVER	E. COLI
WHITE RIVER, WEST FORK	51202021006	GIBSON	INW02A6_05	WHITE RIVER	E. COLI
WHITE RIVER, WEST FORK	51202021006	GIBSON	INW02A6_05	WHITE RIVER	PCBS (FISH TISSUE)
WHITE RIVER, WEST FORK	51202021006	GIBSON	INW02A6_06	WHITE RIVER	E. COLI
WHITE RIVER, WEST FORK	51202021006	GIBSON	INW02A6_06	WHITE RIVER	PCBS (FISH TISSUE)
WHITE RIVER, WEST FORK	51202021006	KNOX	INW02A6_07	WHITE RIVER	PCBS (FISH TISSUE)
WHITE RIVER, WEST FORK	51202021006	KNOX	INW02A6_07	WHITE RIVER	E. COLI
WHITE RIVER, WEST FORK	51202021006	GIBSON	INW02A6_T1006	WHITE RIVER - UNNAMED TRIBUTARY	PCBS (FISH TISSUE)
WHITE RIVER, WEST FORK	51202021006	GIBSON	INW02A6_T1006	WHITE RIVER - UNNAMED TRIBUTARY	E. COLI
WHITE RIVER, WEST FORK	51202021007	KNOX	INW02A7_02	WHITE RIVER	NUTRIENTS
WHITE RIVER, WEST FORK	51202021007	KNOX	INW02A7_02	WHITE RIVER	PCBS (FISH TISSUE)
WHITE RIVER, WEST FORK	51202021007	KNOX	INW02A7_02	WHITE RIVER	IMPAIRED BIOTIC COMMUNITIES
WHITE RIVER, WEST FORK	51202021007	KNOX	INW02A7_03	WHITE RIVER	PCBS (FISH TISSUE)
WHITE RIVER, WEST FORK	51202021007	KNOX	INW02A7_03	WHITE RIVER	NUTRIENTS
WHITE RIVER, WEST FORK	51202021007	KNOX	INW02A7_03	WHITE RIVER	IMPAIRED BIOTIC

					COMMUNITIES
WHITE RIVER, WEST FORK	51202021007	KNOX	INW02A7_04	WHITE RIVER	PCBS (FISH TISSUE)
WHITE RIVER, WEST FORK	51202021007	KNOX	INW02A7_04	WHITE RIVER	NUTRIENTS
WHITE RIVER, WEST FORK	51202021007	KNOX	INW02A7_04	WHITE RIVER	IMPAIRED BIOTIC COMMUNITIES
WHITE RIVER, WEST FORK	51202021007	KNOX	INW02A7_05	WHITE RIVER	IMPAIRED BIOTIC COMMUNITIES
WHITE RIVER, WEST FORK	51202021007	KNOX	INW02A7_05	WHITE RIVER	NUTRIENTS
WHITE RIVER, WEST FORK	51202021007	KNOX	INW02A7_05	WHITE RIVER	PCBS (FISH TISSUE)
WHITE RIVER, WEST FORK	51202021007	KNOX	INW02A7_06	WHITE RIVER	IMPAIRED BIOTIC COMMUNITIES
WHITE RIVER, WEST FORK	51202021007	KNOX	INW02A7_06	WHITE RIVER	PCBS (FISH TISSUE)
WHITE RIVER, WEST FORK	51202021007	KNOX	INW02A7_06	WHITE RIVER	NUTRIENTS
WHITE RIVER, WEST FORK	51202021007	KNOX	INW02A7_07	WHITE RIVER	PCBS (FISH TISSUE)
WHITE RIVER, WEST FORK	51202021007	KNOX	INW02A7_07	WHITE RIVER	NUTRIENTS
WHITE RIVER, WEST FORK	51202021007	KNOX	INW02A7_07	WHITE RIVER	IMPAIRED BIOTIC COMMUNITIES
WHITE RIVER, WEST FORK	51202021007	KNOX	INW02A7_T1002	WHITE RIVER - UNNAMED TRIBUTARY	NUTRIENTS
WHITE RIVER, WEST FORK	51202021007	KNOX	INW02A7_T1002	WHITE RIVER - UNNAMED TRIBUTARY	PCBS (FISH TISSUE)
WHITE RIVER, WEST FORK	51202021007	KNOX	INW02A7_T1002	WHITE RIVER - UNNAMED TRIBUTARY	IMPAIRED BIOTIC COMMUNITIES
WHITE RIVER, WEST FORK	51202021007	KNOX	INW02A7_T1003	WHITE RIVER - UNNAMED TRIBUTARY	PCBS (FISH TISSUE)
WHITE RIVER, WEST FORK	51202021007	KNOX	INW02A7_T1003	WHITE RIVER - UNNAMED TRIBUTARY	NUTRIENTS
WHITE RIVER, WEST FORK	51202021007	KNOX	INW02A7_T1003	WHITE RIVER - UNNAMED TRIBUTARY	IMPAIRED BIOTIC COMMUNITIES
WHITE RIVER, WEST FORK	51202021007	KNOX	INW02A7_T1004	THOMPSON DITCH	PCBS (FISH TISSUE)
WHITE RIVER, WEST FORK	51202021007	KNOX	INW02A7_T1004	THOMPSON DITCH	NUTRIENTS
WHITE RIVER, WEST FORK	51202021007	KNOX	INW02A7_T1004	THOMPSON DITCH	IMPAIRED BIOTIC COMMUNITIES
WHITE RIVER, WEST FORK	51202021007	KNOX	INW02A7_T1005	WHITE RIVER - UNNAMED TRIBUTARY	PCBS (FISH TISSUE)
WHITE RIVER, WEST FORK	51202021007	KNOX	INW02A7_T1005	WHITE RIVER - UNNAMED TRIBUTARY	NUTRIENTS
WHITE RIVER, WEST FORK	51202021007	KNOX	INW02A7_T1005	WHITE RIVER - UNNAMED TRIBUTARY	IMPAIRED BIOTIC COMMUNITIES
WHITE RIVER, WEST FORK	51202021007	KNOX	INW02A7_T1006	WHITE RIVER - UNNAMED TRIBUTARY	IMPAIRED BIOTIC COMMUNITIES
WHITE RIVER, WEST FORK	51202021007	KNOX	INW02A7_T1006	WHITE RIVER - UNNAMED TRIBUTARY	PCBS (FISH TISSUE)
WHITE RIVER, WEST FORK	51202021007	KNOX	INW02A7_T1006	WHITE RIVER - UNNAMED TRIBUTARY	NUTRIENTS
WHITE RIVER, WEST FORK	51202021007	KNOX	INW02A7_T1007	WHITE RIVER - UNNAMED TRIBUTARY	PCBS (FISH TISSUE)
WHITE RIVER, WEST FORK	51202021007	KNOX	INW02A7_T1007	WHITE RIVER - UNNAMED TRIBUTARY	NUTRIENTS

WHITE RIVER, WEST FORK	51202021007	KNOX	INW02A7_T1007	WHITE RIVER - UNNAMED TRIBUTARY	IMPAIRED BIOTIC COMMUNITIES
WHITE RIVER, WEST FORK	51202021007	KNOX	INW02A7_T1011	WHITE RIVER - UNNAMED TRIBUTARY	PCBS (FISH TISSUE)
WHITE RIVER, WEST FORK	51202021007	KNOX	INW02A7_T1011	WHITE RIVER - UNNAMED TRIBUTARY	NUTRIENTS
WHITE RIVER, WEST FORK	51202021007	KNOX	INW02A7_T1011	WHITE RIVER - UNNAMED TRIBUTARY	IMPAIRED BIOTIC COMMUNITIES
WHITE RIVER, WEST FORK	5120202080010	DAVIESS	INW02P1045_00	PRAIRIE CREEK RESERVOIR NO. A-4-1 (FISHER DAM)	E. COLI
WHITE RIVER, WEST FORK	5120202010070	MONROE	INW02P1079_00	GRIFFY RESERVOIR	TOTAL MERCURY (FISH TISSUE)
WHITE RIVER, WEST FORK	51202030101	BOONE	INW0311_02	EDLIN DITCH	E. COLI
WHITE RIVER, WEST FORK	51202030101	BOONE	INW0311_03	EDLIN DITCH	E. COLI
WHITE RIVER, WEST FORK	51202030101	BOONE	INW0311_T1002	GRASSY BRANCH	E. COLI
WHITE RIVER, WEST FORK	51202030102	HENDRICKS	INW0312_02	ROSS DITCH	E. COLI
WHITE RIVER, WEST FORK	51202030102	HENDRICKS	INW0312_03	ROSS DITCH	E. COLI
WHITE RIVER, WEST FORK	51202030102	HENDRICKS	INW0312_04	ROSS DITCH	E. COLI
WHITE RIVER, WEST FORK	51202030102	HENDRICKS	INW0312_05	BIG WALNUT CREEK, EAST FORK	E. COLI
WHITE RIVER, WEST FORK	51202030102	HENDRICKS	INW0312_06	BIG WALNUT CREEK, EAST FORK	E. COLI
WHITE RIVER, WEST FORK	51202030102	HENDRICKS	INW0312_07	BIG WALNUT CREEK, EAST FORK	E. COLI
WHITE RIVER, WEST FORK	51202030102	HENDRICKS	INW0312_T1003	POUND DITCH	E. COLI
WHITE RIVER, WEST FORK	51202030102	HENDRICKS	INW0312_T1004	TUCKER DITCH	E. COLI
WHITE RIVER, WEST FORK	51202030104	HENDRICKS	INW0314_02	BIG WALNUT CREEK	E. COLI
WHITE RIVER, WEST FORK	51202030104	HENDRICKS	INW0314_03	BIG WALNUT CREEK	E. COLI
WHITE RIVER, WEST FORK	51202030104	HENDRICKS	INW0314_04	BIG WALNUT CREEK	E. COLI
WHITE RIVER, WEST FORK	51202030104	HENDRICKS	INW0314_05	BIG WALNUT CREEK	E. COLI
WHITE RIVER, WEST FORK	51202030104	BOONE	INW0314_T1001	CUNNINGHAM DITCH	E. COLI
WHITE RIVER, WEST FORK	51202030104	HENDRICKS	INW0314_T1002	BIG WALNUT CREEK - UNNAMED TRIBUTARY	E. COLI
WHITE RIVER, WEST FORK	51202030201	PUTNAM	INW0321_03	OWL CREEK	E. COLI
WHITE RIVER, WEST FORK	51202030201	PUTNAM	INW0321_04	OWL CREEK	E. COLI
WHITE RIVER, WEST FORK	51202030201	PUTNAM	INW0321_T1003	OWL CREEK - UNNAMED TRIBUTARY	E. COLI
WHITE RIVER, WEST FORK	51202030201	PUTNAM	INW0321_T1005	OWL CREEK - UNNAMED TRIBUTARY	E. COLI
WHITE RIVER, WEST FORK	51202030201	PUTNAM	INW0321_T1007	OWL CREEK - UNNAMED TRIBUTARY	E. COLI
WHITE RIVER, WEST FORK	51202030201	PUTNAM	INW0321_T1012	OWL CREEK - UNNAMED TRIBUTARY	E. COLI
WHITE RIVER, WEST FORK	51202030202	PUTNAM	INW0322_01	LITTLE WALNUT CREEK	E. COLI
WHITE RIVER, WEST FORK	51202030202	PUTNAM	INW0322_06	LITTLE WALNUT CREEK	E. COLI
WHITE RIVER, WEST FORK	51202030202	PUTNAM	INW0322_T1003	LITTLE WALNUT CREEK - UNNAMED TRIBUTARY	E. COLI

WHITE RIVER, WEST FORK	51202030202	PUTNAM	INW0322_T1006	LITTLE WALNUT CREEK - UNNAMED TRIBUTARY	E. COLI
WHITE RIVER, WEST FORK	51202030202	PUTNAM	INW0322_T1007	FALLS BRANCH	E. COLI
WHITE RIVER, WEST FORK	51202030202	PUTNAM	INW0322_T1009	JONES CREEK	IMPAIRED BIOTIC COMMUNITIES
WHITE RIVER, WEST FORK	51202030202	PUTNAM	INW0322_T1009	JONES CREEK	E. COLI
WHITE RIVER, WEST FORK	51202030202	PUTNAM	INW0322_T1013	JONES CREEK	E. COLI
WHITE RIVER, WEST FORK	51202030202	PUTNAM	INW0322_T1014	LITTLE WALNUT CREEK - UNNAMED TRIBUTARY	E. COLI
WHITE RIVER, WEST FORK	51202030202	PUTNAM	INW0322_T1015	LITTLE WALNUT CREEK - UNNAMED TRIBUTARY	E. COLI
WHITE RIVER, WEST FORK	51202030203	PUTNAM	INW0323_03	LITTLE WALNUT CREEK	E. COLI
WHITE RIVER, WEST FORK	51202030203	PUTNAM	INW0323_04	LITTLE WALNUT CREEK	E. COLI
WHITE RIVER, WEST FORK	51202030203	PUTNAM	INW0323_T1004	LEATHERMAN CREEK	E. COLI
WHITE RIVER, WEST FORK	51202030203	PUTNAM	INW0323_T1009	LONG BRANCH - UNNAMED TRIBUTARY	E. COLI
WHITE RIVER, WEST FORK	51202030203	PUTNAM	INW0323_T1012	LONG BRANCH	E. COLI
WHITE RIVER, WEST FORK	51202030301	PUTNAM	INW0331_T1010	LITTLE DEER CREEK - UNNAMED TRIBUTARY	IMPAIRED BIOTIC COMMUNITIES
WHITE RIVER, WEST FORK	51202030301	PUTNAM	INW0331_T1011	LITTLE DEER CREEK - UNNAMED TRIBUTARY	IMPAIRED BIOTIC COMMUNITIES
WHITE RIVER, WEST FORK	51202030301	PUTNAM	INW0331_T1012	LITTLE DEER CREEK - UNNAMED TRIBUTARY	IMPAIRED BIOTIC COMMUNITIES
WHITE RIVER, WEST FORK	51202030301	PUTNAM	INW0331_T1013	LITTLE DEER CREEK - UNNAMED TRIBUTARY	IMPAIRED BIOTIC COMMUNITIES
WHITE RIVER, WEST FORK	51202030301	PUTNAM	INW0331_T1014	LITTLE DEER CREEK	IMPAIRED BIOTIC COMMUNITIES
WHITE RIVER, WEST FORK	51202030303	PUTNAM	INW0333_02	DEER CREEK	E. COLI
WHITE RIVER, WEST FORK	51202030303	PUTNAM	INW0333_03	DEER CREEK	E. COLI
WHITE RIVER, WEST FORK	51202030303	PUTNAM	INW0333_T1007	MOSQUITO CREEK	E. COLI
WHITE RIVER, WEST FORK	51202030303	PUTNAM	INW0333_T1009	ROCKY FORK	E. COLI
WHITE RIVER, WEST FORK	51202030303	PUTNAM	INW0333_T1009A	GREYHOUND LAKE INLET	E. COLI
WHITE RIVER, WEST FORK	51202030303	PUTNAM	INW0333_T1010	DEWEESE BRANCH	E. COLI
WHITE RIVER, WEST FORK	51202030303	PUTNAM	INW0333_T1012	LEATHERWOOD CREEK	E. COLI
WHITE RIVER, WEST FORK	51202030401	PUTNAM	INW0341_02	BIG WALNUT CREEK	E. COLI
WHITE RIVER, WEST FORK	51202030401	PUTNAM	INW0341_03	BIG WALNUT CREEK	E. COLI
WHITE RIVER, WEST FORK	51202030401	PUTNAM	INW0341_04	BIG WALNUT CREEK	E. COLI
WHITE RIVER, WEST FORK	51202030401	HENDRICKS	INW0341_T1007	BIG WALNUT CREEK - UNNAMED TRIBUTARY	E. COLI
WHITE RIVER, WEST FORK	51202030402	PUTNAM	INW0342_01	CLEAR CREEK	E. COLI
WHITE RIVER, WEST FORK	51202030402	PUTNAM	INW0342_03	CLEAR CREEK	E. COLI
WHITE RIVER, WEST FORK	51202030402	PUTNAM	INW0342_T1006	MILLER CREEK	E. COLI

WHITE RIVER, WEST FORK	51202030402	PUTNAM	INW0342_T1008	MILLER CREEK	E. COLI
WHITE RIVER, WEST FORK	51202030402	PUTNAM	INW0342_T1009	MILLER CREEK	E. COLI
WHITE RIVER, WEST FORK	51202030402	PUTNAM	INW0342_T1010	MILLER CREEK	E. COLI
WHITE RIVER, WEST FORK	51202030402	PUTNAM	INW0342_T1011	MILLER CREEK	E. COLI
WHITE RIVER, WEST FORK	51202030402	PUTNAM	INW0342_T1012	CLEAR CREEK	E. COLI
WHITE RIVER, WEST FORK	51202030402	PUTNAM	INW0342_T1013	CLEAR CREEK - UNNAMED TRIBUTARY	E. COLI
WHITE RIVER, WEST FORK	51202030402	PUTNAM	INW0342_T1014	HERITAGE LAKE - UNNAMED INLET	E. COLI
WHITE RIVER, WEST FORK	51202030402	PUTNAM	INW0342_T1016	MILLER CREEK	E. COLI
WHITE RIVER, WEST FORK	51202030403	PUTNAM	INW0343_02	BIG WALNUT CREEK	E. COLI
WHITE RIVER, WEST FORK	51202030403	PUTNAM	INW0343_03	BIG WALNUT CREEK	E. COLI
WHITE RIVER, WEST FORK	51202030403	PUTNAM	INW0343_T1003	PLUM CREEK	E. COLI
WHITE RIVER, WEST FORK	51202030403	PUTNAM	INW0343_T1004	PLUM CREEK	E. COLI
WHITE RIVER, WEST FORK	51202030403	PUTNAM	INW0343_T1005	PLUM CREEK - UNNAMED TRIBUTARY	E. COLI
WHITE RIVER, WEST FORK	51202030403	PUTNAM	INW0343_T1006	PLUM CREEK - UNNAMED TRIBUTARY	E. COLI
WHITE RIVER, WEST FORK	51202030403	PUTNAM	INW0343_T1007	PLUM CREEK - UNNAMED TRIBUTARY	E. COLI
WHITE RIVER, WEST FORK	51202030403	PUTNAM	INW0343_T1008	BIG WALNUT CREEK - UNNAMED TRIBUTARY	E. COLI
WHITE RIVER, WEST FORK	51202030403	PUTNAM	INW0343_T1009	BIG WALNUT CREEK - UNNAMED TRIBUTARY	E. COLI
WHITE RIVER, WEST FORK	51202030403	PUTNAM	INW0343_T1010	BIG WALNUT CREEK - UNNAMED TRIBUTARY	E. COLI
WHITE RIVER, WEST FORK	51202030403	PUTNAM	INW0343_T1011	BLEDSOE BRANCH	E. COLI
WHITE RIVER, WEST FORK	51202030403	PUTNAM	INW0343_T1012	BLEDSOE BRANCH	E. COLI
WHITE RIVER, WEST FORK	51202030404	PUTNAM	INW0344_02	BIG WALNUT CREEK	E. COLI
WHITE RIVER, WEST FORK	51202030404	PUTNAM	INW0344_03	BIG WALNUT CREEK	E. COLI
WHITE RIVER, WEST FORK	51202030404	PUTNAM	INW0344_04	BIG WALNUT CREEK	E. COLI
WHITE RIVER, WEST FORK	51202030404	PUTNAM	INW0344_05	BIG WALNUT CREEK	E. COLI
WHITE RIVER, WEST FORK	51202030404	PUTNAM	INW0344_06	BIG WALNUT CREEK	E. COLI
WHITE RIVER, WEST FORK	51202030404	PUTNAM	INW0344_T1003	BIG WALNUT CREEK - UNNAMED TRIBUTARY	E. COLI
WHITE RIVER, WEST FORK	51202030404	PUTNAM	INW0344_T1004	BIG WALNUT CREEK - UNNAMED TRIBUTARY	E. COLI
WHITE RIVER, WEST FORK	51202030404	PUTNAM	INW0344_T1005	BIG WALNUT - UNNAMED TRIBUTARY	E. COLI
WHITE RIVER, WEST FORK	51202030404	PUTNAM	INW0344_T1005A	ALBION POND INLET	E. COLI
WHITE RIVER, WEST FORK	51202030404	PUTNAM	INW0344_T1006	BIG WALNUT CREEK - UNNAMED TRIBUTARY	E. COLI
WHITE RIVER, WEST FORK	51202030404	PUTNAM	INW0344_T1007	BIG WALNUT CREEK - UNNAMED TRIBUTARY	E. COLI
WHITE RIVER, WEST FORK	51202030404	PUTNAM	INW0344_T1008	BIG WALNUT CREEK - UNNAMED TRIBUTARY	E. COLI
WHITE RIVER, WEST FORK	51202030404	PUTNAM	INW0344_T1009	BIG WALNUT CREEK - UNNAMED TRIBUTARY	E. COLI
WHITE RIVER,	51202030404	PUTNAM	INW0344_T1010	BIG WALNUT CREEK -	E. COLI

WEST FORK				UNNAMED TRIBUTARY	
WHITE RIVER, WEST FORK	51202030404	PUTNAM	INW0344_T1011	BIG WALNUT CREEK - UNNAMED TRIBUTARY	E. COLI
WHITE RIVER, WEST FORK	51202030404	PUTNAM	INW0344_T1012	BIG WALNUT CREEK - UNNAMED TRIBUTARY	E. COLI
WHITE RIVER, WEST FORK	51202030405	PUTNAM	INW0345_03	BIG WALNUT CREEK	TOTAL MERCURY (FISH TISSUE)
WHITE RIVER, WEST FORK	51202030405	PUTNAM	INW0345_03	BIG WALNUT CREEK	PCBS (FISH TISSUE)
WHITE RIVER, WEST FORK	51202030405	PUTNAM	INW0345_03	BIG WALNUT CREEK	E. COLI
WHITE RIVER, WEST FORK	51202030405	PUTNAM	INW0345_04	BIG WALNUT CREEK	TOTAL MERCURY (FISH TISSUE)
WHITE RIVER, WEST FORK	51202030405	PUTNAM	INW0345_04	BIG WALNUT CREEK	PCBS (FISH TISSUE)
WHITE RIVER, WEST FORK	51202030405	PUTNAM	INW0345_04	BIG WALNUT CREEK	E. COLI
WHITE RIVER, WEST FORK	51202030405	PUTNAM	INW0345_05	BIG WALNUT CREEK	E. COLI
WHITE RIVER, WEST FORK	51202030405	PUTNAM	INW0345_05	BIG WALNUT CREEK	TOTAL MERCURY (FISH TISSUE)
WHITE RIVER, WEST FORK	51202030405	PUTNAM	INW0345_05	BIG WALNUT CREEK	PCBS (FISH TISSUE)
WHITE RIVER, WEST FORK	51202030405	PUTNAM	INW0345_06	BIG WALNUT CREEK	TOTAL MERCURY (FISH TISSUE)
WHITE RIVER, WEST FORK	51202030405	PUTNAM	INW0345_06	BIG WALNUT CREEK	PCBS (FISH TISSUE)
WHITE RIVER, WEST FORK	51202030405	PUTNAM	INW0345_06	BIG WALNUT CREEK	NUTRIENTS
WHITE RIVER, WEST FORK	51202030405	PUTNAM	INW0345_06	BIG WALNUT CREEK	E. COLI
WHITE RIVER, WEST FORK	51202030405	PUTNAM	INW0345_T1002	MAIDEN RUN	IMPAIRED BIOTIC COMMUNITIES
WHITE RIVER, WEST FORK	51202030405	PUTNAM	INW0345_T1003	JOHNSON BRANCH	E. COLI
WHITE RIVER, WEST FORK	51202030405	PUTNAM	INW0345_T1004	BIG WALNUT CREEK - UNNAMED TRIBUTARY	TOTAL MERCURY (FISH TISSUE)
WHITE RIVER, WEST FORK	51202030405	PUTNAM	INW0345_T1004	BIG WALNUT CREEK - UNNAMED TRIBUTARY	PCBS (FISH TISSUE)
WHITE RIVER, WEST FORK	51202030405	PUTNAM	INW0345_T1004	BIG WALNUT CREEK - UNNAMED TRIBUTARY	E. COLI
WHITE RIVER, WEST FORK	51202030405	PUTNAM	INW0345_T1005	BIG WALNUT CREEK - UNNAMED TRIBUTARY	E. COLI
WHITE RIVER, WEST FORK	51202030405	PUTNAM	INW0345_T1005	BIG WALNUT CREEK - UNNAMED TRIBUTARY	PCBS (FISH TISSUE)
WHITE RIVER, WEST FORK	51202030405	PUTNAM	INW0345_T1005	BIG WALNUT CREEK - UNNAMED TRIBUTARY	TOTAL MERCURY (FISH TISSUE)
WHITE RIVER, WEST FORK	51202030405	PUTNAM	INW0345_T1006	BIG WALNUT CREEK - UNNAMED TRIBUTARY	TOTAL MERCURY (FISH TISSUE)
WHITE RIVER, WEST FORK	51202030405	PUTNAM	INW0345_T1006	BIG WALNUT CREEK - UNNAMED TRIBUTARY	PCBS (FISH TISSUE)
WHITE RIVER, WEST FORK	51202030405	PUTNAM	INW0345_T1006	BIG WALNUT CREEK - UNNAMED TRIBUTARY	E. COLI
WHITE RIVER, WEST FORK	51202030405	PUTNAM	INW0345_T1008	BIG WALNUT CREEK - UNNAMED TRIBUTARY	PCBS (FISH TISSUE)
WHITE RIVER, WEST FORK	51202030405	PUTNAM	INW0345_T1008	BIG WALNUT CREEK - UNNAMED TRIBUTARY	NUTRIENTS
WHITE RIVER, WEST FORK	51202030405	PUTNAM	INW0345_T1008	BIG WALNUT CREEK - UNNAMED TRIBUTARY	E. COLI
WHITE RIVER,	51202030405	PUTNAM	INW0345_T1008	BIG WALNUT CREEK -	TOTAL

WEST FORK				UNNAMED TRIBUTARY	MERCURY (FISH TISSUE)
WHITE RIVER, WEST FORK	51202030503	HENDRICKS	INW0353_T1009	MILL CREEK DITCH	E. COLI
WHITE RIVER, WEST FORK	51202030508	PUTNAM	INW0358_02	MILL CREEK	E. COLI
WHITE RIVER, WEST FORK	51202030508	PUTNAM	INW0358_03	MILL CREEK	E. COLI
WHITE RIVER, WEST FORK	51202030508	PUTNAM	INW0358_T1003	BELLE UNION BRANCH	E. COLI
WHITE RIVER, WEST FORK	51202030508	PUTNAM	INW0358_T1004	COTTON BRANCH	E. COLI
WHITE RIVER, WEST FORK	51202030508	PUTNAM	INW0358_T1005	COTTON BRANCH - UNNAMED TRIBUTARY	E. COLI
WHITE RIVER, WEST FORK	51202030508	PUTNAM	INW0358_T1006	MILL CREEK - UNNAMED TRIBUTARY	E. COLI
WHITE RIVER, WEST FORK	51202030509	PUTNAM	INW0359_02	MILL CREEK	E. COLI
WHITE RIVER, WEST FORK	51202030509	PUTNAM	INW0359_03	MILL CREEK	E. COLI
WHITE RIVER, WEST FORK	51202030509	PUTNAM	INW0359_T1005	VERMILLION BRANCH	E. COLI
WHITE RIVER, WEST FORK	51202030509	PUTNAM	INW0359_T1006	VERMILLION BRANCH	E. COLI
WHITE RIVER, WEST FORK	51202030509	PUTNAM	INW0359_T1008	VERMILLION BRANCH - UNNAMED TRIBUTARY	E. COLI
WHITE RIVER, WEST FORK	51202030509	PUTNAM	INW0359_T1009	MILL CREEK - UNNAMED TRIBUTARY	E. COLI
WHITE RIVER, WEST FORK	51202030509	PUTNAM	INW0359_T1010	MILL CREEK - UNNAMED TRIBUTARY	E. COLI
WHITE RIVER, WEST FORK	51202030509	PUTNAM	INW0359_T1011	HIGGINS BRANCH	E. COLI
WHITE RIVER, WEST FORK	51202030509	PUTNAM	INW0359_T1012	HIGGINS BRANCH	E. COLI
WHITE RIVER, WEST FORK	51202030509	PUTNAM	INW0359_T1013	HIGGINS BRANCH - UNNAMED TRIBUTARY	E. COLI
WHITE RIVER, WEST FORK	51202030509	PUTNAM	INW0359_T1014	HIGGINS BRANCH	E. COLI
WHITE RIVER, WEST FORK	51202030509	PUTNAM	INW0359_T1015	HIGGINS BRANCH	E. COLI
WHITE RIVER, WEST FORK	51202030510	PUTNAM	INW035A_02	MILL CREEK	E. COLI
WHITE RIVER, WEST FORK	51202030510	OWEN	INW035A_T1009	SAND BRANCH	E. COLI
WHITE RIVER, WEST FORK	51202030512	PUTNAM	INW035C_03	MILL CREEK	E. COLI
WHITE RIVER, WEST FORK	51202030601	CLAY	INW0361_01	BIRCH CREEK	DISSOLVED OXYGEN
WHITE RIVER, WEST FORK	51202030601	CLAY	INW0361_01	BIRCH CREEK	IMPAIRED BIOTIC COMMUNITIES
WHITE RIVER, WEST FORK	51202030601	CLAY	INW0361_01	BIRCH CREEK	NUTRIENTS
WHITE RIVER, WEST FORK	51202030601	CLAY	INW0361_T1001	LITTLE BIRCH CREEK	DISSOLVED OXYGEN
WHITE RIVER, WEST FORK	51202030601	CLAY	INW0361_T1001	LITTLE BIRCH CREEK	IMPAIRED BIOTIC COMMUNITIES
WHITE RIVER, WEST FORK	51202030601	CLAY	INW0361_T1001	LITTLE BIRCH CREEK	NUTRIENTS
WHITE RIVER, WEST FORK	51202030701	CLAY	INW0371_02	CROYS CREEK	E. COLI
WHITE RIVER, WEST FORK	51202030701	CLAY	INW0371_03	CROYS CREEK	E. COLI
WHITE RIVER, WEST FORK	51202030701	CLAY	INW0371_T1002	ALMA CREEK	E. COLI
WHITE RIVER,	51202030701	CLAY	INW0371_T1002A	ALMA LAKE INLET	E. COLI

WEST FORK					
WHITE RIVER, WEST FORK	51202030701	CLAY	INW0371_T1003	VAN BUREN CREEK	E. COLI
WHITE RIVER, WEST FORK	51202030702	PUTNAM	INW0372_02	CROYS CREEK	IMPAIRED BIOTIC COMMUNITIES
WHITE RIVER, WEST FORK	51202030702	PUTNAM	INW0372_02	CROYS CREEK	E. COLI
WHITE RIVER, WEST FORK	51202030702	CLAY	INW0372_T1002	GUN CREEK	E. COLI
WHITE RIVER, WEST FORK	51202030702	CLAY	INW0372_T1006	BILLY CREEK	E. COLI
WHITE RIVER, WEST FORK	51202030702	CLAY	INW0372_T1007	WESLEY DRAIN	E. COLI
WHITE RIVER, WEST FORK	51202030702	PUTNAM	INW0372_T1008	CHURCH CREEK	E. COLI
WHITE RIVER, WEST FORK	51202030702	CLAY	INW0372_T1010	BILLY CREEK - UNNAMED TRIBUTARY	E. COLI
WHITE RIVER, WEST FORK	51202030703	OWEN	INW0373_03	JORDAN CREEK	E. COLI
WHITE RIVER, WEST FORK	51202030703	CLAY	INW0373_04	JORDAN CREEK	E. COLI
WHITE RIVER, WEST FORK	51202030703	OWEN	INW0373_T1001	JORDAN CREEK, NORTH FORK	E. COLI
WHITE RIVER, WEST FORK	51202030703	OWEN	INW0373_T1005	KING CREEK	E. COLI
WHITE RIVER, WEST FORK	51202030703	OWEN	INW0373_T1005A	KING CREEK	E. COLI
WHITE RIVER, WEST FORK	51202030703	OWEN	INW0373_T1006	JORDAN CREEK - UNNAMED TRIBUTARY	E. COLI
WHITE RIVER, WEST FORK	51202030703	OWEN	INW0373_T1007	JORDAN CREEK - UNNAMED TRIBUTARY	E. COLI
WHITE RIVER, WEST FORK	51202030703	CLAY	INW0373_T1008	JORDAN CREEK - UNNAMED TRIBUTARY	E. COLI
WHITE RIVER, WEST FORK	51202030703	CLAY	INW0373_T1009	MUDDY BRANCH	E. COLI
WHITE RIVER, WEST FORK	51202030703	CLAY	INW0373_T1010	JORDAN CREEK - UNNAMED TRIBUTARY	E. COLI
WHITE RIVER, WEST FORK	51202030704	CLAY	INW0374_03	EEL RIVER	E. COLI
WHITE RIVER, WEST FORK	51202030704	CLAY	INW0374_04	EEL RIVER	E. COLI
WHITE RIVER, WEST FORK	51202030704	CLAY	INW0374_T1005	TILLMAN CREEK	E. COLI
WHITE RIVER, WEST FORK	51202030704	CLAY	INW0374_T1006	AHLEMEYER BRANCH	E. COLI
WHITE RIVER, WEST FORK	51202030706	CLAY	INW0376_01	EEL RIVER	PCBS (FISH TISSUE)
WHITE RIVER, WEST FORK	51202030706	CLAY	INW0376_03	EEL RIVER	PCBS (FISH TISSUE)
WHITE RIVER, WEST FORK	51202030706	CLAY	INW0376_04	EEL RIVER	PCBS (FISH TISSUE)
WHITE RIVER, WEST FORK	51202030706	CLAY	INW0376_T1003	HOG CREEK	IMPAIRED BIOTIC COMMUNITIES
WHITE RIVER, WEST FORK	51202030706	CLAY	INW0376_T1003	HOG CREEK	E. COLI
WHITE RIVER, WEST FORK	51202030804	CLAY	INW0384_02	CONNELLY DITCH	IMPAIRED BIOTIC COMMUNITIES
WHITE RIVER, WEST FORK	51202030804	CLAY	INW0384_03	CONNELLY DITCH	IMPAIRED BIOTIC COMMUNITIES
WHITE RIVER, WEST FORK	51202030804	CLAY	INW0384_04	CONNELLY DITCH	IMPAIRED BIOTIC COMMUNITIES
WHITE RIVER, WEST FORK	51202030804	CLAY	INW0384_05	CONNELLY DITCH	IMPAIRED BIOTIC

					COMMUNITIES
WHITE RIVER, WEST FORK	51202030805	CLAY	INW0385_02	EEL RIVER	IMPAIRED BIOTIC COMMUNITIES
WHITE RIVER, WEST FORK	51202030811	GREENE	INW038B_02	EEL RIVER	NUTRIENTS
WHITE RIVER, WEST FORK	51202030811	GREENE	INW038B_02	EEL RIVER	PCBS (FISH TISSUE)
WHITE RIVER, WEST FORK	51202030811	GREENE	INW038B_03	EEL RIVER	PCBS (FISH TISSUE)
WHITE RIVER, WEST FORK	51202030811	GREENE	INW038B_03	EEL RIVER	NUTRIENTS
WHITE RIVER, EAST FORK	51202040102	HENRY	INW0412_01	BIG BLUE RIVER	IMPAIRED BIOTIC COMMUNITIES
WHITE RIVER, EAST FORK	51202040102	HENRY	INW0412_T1008	LICK BRANCH	E. COLI
WHITE RIVER, EAST FORK	51202040103	HENRY	INW0413_02	BIG BLUE RIVER	PCBS (FISH TISSUE)
WHITE RIVER, EAST FORK	51202040103	HENRY	INW0413_02	BIG BLUE RIVER	IMPAIRED BIOTIC COMMUNITIES
WHITE RIVER, EAST FORK	51202040103	HENRY	INW0413_02A	GIBONEY LAKE INLET	IMPAIRED BIOTIC COMMUNITIES
WHITE RIVER, EAST FORK	51202040103	HENRY	INW0413_02A	GIBONEY LAKE INLET	PCBS (FISH TISSUE)
WHITE RIVER, EAST FORK	51202040103	HENRY	INW0413_03	BIG BLUE RIVER	PCBS (FISH TISSUE)
WHITE RIVER, EAST FORK	51202040103	HENRY	INW0413_03	BIG BLUE RIVER	IMPAIRED BIOTIC COMMUNITIES
WHITE RIVER, EAST FORK	51202040106	HENRY	INW0416_01	BIG BLUE RIVER	IMPAIRED BIOTIC COMMUNITIES
WHITE RIVER, EAST FORK	51202040106	HENRY	INW0416_01	BIG BLUE RIVER	PCBS (FISH TISSUE)
WHITE RIVER, EAST FORK	51202040106	HENRY	INW0416_02	BIG BLUE RIVER	PCBS (FISH TISSUE)
WHITE RIVER, EAST FORK	51202040108	HENRY	INW0418_01	BIG BLUE RIVER	PCBS (FISH TISSUE)
WHITE RIVER, EAST FORK	51202040108	HENRY	INW0418_01	BIG BLUE RIVER	TOTAL MERCURY (FISH TISSUE)
WHITE RIVER, EAST FORK	51202040108	RUSH	INW0418_03	BIG BLUE RIVER	TOTAL MERCURY (FISH TISSUE)
WHITE RIVER, EAST FORK	51202040108	RUSH	INW0418_03	BIG BLUE RIVER	PCBS (FISH TISSUE)
WHITE RIVER, EAST FORK	51202040108	RUSH	INW0418_04	BIG BLUE RIVER	TOTAL MERCURY (FISH TISSUE)
WHITE RIVER, EAST FORK	51202040108	RUSH	INW0418_04	BIG BLUE RIVER	PCBS (FISH TISSUE)
WHITE RIVER, EAST FORK	51202040108	RUSH	INW0418_05	BIG BLUE RIVER	PCBS (FISH TISSUE)
WHITE RIVER, EAST FORK	51202040108	RUSH	INW0418_05	BIG BLUE RIVER	TOTAL MERCURY (FISH TISSUE)
WHITE RIVER, EAST FORK	51202040108	RUSH	INW0418_05A	BIG BLUE RIVER	PCBS (FISH TISSUE)
WHITE RIVER, EAST FORK	51202040108	RUSH	INW0418_05A	BIG BLUE RIVER	TOTAL MERCURY (FISH TISSUE)
WHITE RIVER, EAST FORK	51202040108	RUSH	INW0418_06	BIG BLUE RIVER	TOTAL MERCURY (FISH TISSUE)
WHITE RIVER, EAST FORK	51202040108	RUSH	INW0418_06	BIG BLUE RIVER	PCBS (FISH TISSUE)

WHITE RIVER, EAST FORK	51202040108	RUSH	INW0418_T1010	RIVERSIDE BROOK	TOTAL MERCURY (FISH TISSUE)
WHITE RIVER, EAST FORK	51202040108	RUSH	INW0418_T1010	RIVERSIDE BROOK	PCBS (FISH TISSUE)
WHITE RIVER, EAST FORK	51202040201	RUSH	INW0421_02	LITTLE BLUE RIVER	IMPAIRED BIOTIC COMMUNITIES
WHITE RIVER, EAST FORK	51202040201	RUSH	INW0421_02	LITTLE BLUE RIVER	DISSOLVED OXYGEN
WHITE RIVER, EAST FORK	51202040201	RUSH	INW0421_03	LITTLE BLUE RIVER	DISSOLVED OXYGEN
WHITE RIVER, EAST FORK	51202040201	RUSH	INW0421_03	LITTLE BLUE RIVER	IMPAIRED BIOTIC COMMUNITIES
WHITE RIVER, EAST FORK	51202040203	RUSH	INW0423_02	LITTLE BLUE RIVER	IMPAIRED BIOTIC COMMUNITIES
WHITE RIVER, EAST FORK	51202040203	RUSH	INW0423_02	LITTLE BLUE RIVER	E. COLI
WHITE RIVER, EAST FORK	51202040203	RUSH	INW0423_02	LITTLE BLUE RIVER	DISSOLVED OXYGEN
WHITE RIVER, EAST FORK	51202040203	RUSH	INW0423_03	LITTLE BLUE RIVER	IMPAIRED BIOTIC COMMUNITIES
WHITE RIVER, EAST FORK	51202040203	RUSH	INW0423_03	LITTLE BLUE RIVER	E. COLI
WHITE RIVER, EAST FORK	51202040203	RUSH	INW0423_03	LITTLE BLUE RIVER	DISSOLVED OXYGEN
WHITE RIVER, EAST FORK	51202040203	RUSH	INW0423_04	LITTLE BLUE RIVER	IMPAIRED BIOTIC COMMUNITIES
WHITE RIVER, EAST FORK	51202040203	RUSH	INW0423_04	LITTLE BLUE RIVER	E. COLI
WHITE RIVER, EAST FORK	51202040203	RUSH	INW0423_04	LITTLE BLUE RIVER	DISSOLVED OXYGEN
WHITE RIVER, EAST FORK	51202040203	RUSH	INW0423_05	LITTLE BLUE RIVER	E. COLI
WHITE RIVER, EAST FORK	51202040203	RUSH	INW0423_05	LITTLE BLUE RIVER	DISSOLVED OXYGEN
WHITE RIVER, EAST FORK	51202040203	RUSH	INW0423_05	LITTLE BLUE RIVER	IMPAIRED BIOTIC COMMUNITIES
WHITE RIVER, EAST FORK	51202040203	RUSH	INW0423_06	LITTLE BLUE RIVER	DISSOLVED OXYGEN
WHITE RIVER, EAST FORK	51202040203	RUSH	INW0423_06	LITTLE BLUE RIVER	E. COLI
WHITE RIVER, EAST FORK	51202040203	RUSH	INW0423_06	LITTLE BLUE RIVER	IMPAIRED BIOTIC COMMUNITIES
WHITE RIVER, EAST FORK	51202040203	RUSH	INW0423_07	LITTLE BLUE RIVER	IMPAIRED BIOTIC COMMUNITIES
WHITE RIVER, EAST FORK	51202040203	RUSH	INW0423_07	LITTLE BLUE RIVER	E. COLI
WHITE RIVER, EAST FORK	51202040203	RUSH	INW0423_07	LITTLE BLUE RIVER	DISSOLVED OXYGEN
WHITE RIVER, EAST FORK	51202040203	RUSH	INW0423_T1003	NEWHOUSE DITCH	IMPAIRED BIOTIC COMMUNITIES
WHITE RIVER, EAST FORK	51202040203	RUSH	INW0423_T1003	NEWHOUSE DITCH	E. COLI
WHITE RIVER, EAST FORK	51202040203	RUSH	INW0423_T1003	NEWHOUSE DITCH	DISSOLVED OXYGEN
WHITE RIVER, EAST FORK	51202040203	RUSH	INW0423_T1004	LITTLE BLUE RIVER	IMPAIRED BIOTIC COMMUNITIES
WHITE RIVER, EAST FORK	51202040203	RUSH	INW0423_T1004	LITTLE BLUE RIVER	E. COLI

WHITE RIVER, EAST FORK	51202040203	RUSH	INW0423_T1004	LITTLE BLUE RIVER	DISSOLVED OXYGEN
WHITE RIVER, EAST FORK	51202040203	RUSH	INW0423_T1005	FARMERS STREAM	DISSOLVED OXYGEN
WHITE RIVER, EAST FORK	51202040203	RUSH	INW0423_T1005	FARMERS STREAM	E. COLI
WHITE RIVER, EAST FORK	51202040203	RUSH	INW0423_T1005	FARMERS STREAM	IMPAIRED BIOTIC COMMUNITIES
WHITE RIVER, EAST FORK	51202040205	SHELBY	INW0425_T1002	LITTLE BLUE RIVER - UNNAMED TRIBUTARY	E. COLI
WHITE RIVER, EAST FORK	51202040303	SHELBY	INW0433_02	BRANDYWINE CREEK	E. COLI
WHITE RIVER, EAST FORK	51202040303	SHELBY	INW0433_03	BRANDYWINE CREEK	E. COLI
WHITE RIVER, EAST FORK	51202040304	SHELBY	INW0434_02	BRANDYWINE CREEK	E. COLI
WHITE RIVER, EAST FORK	51202040304	SHELBY	INW0434_03	BRANDYWINE CREEK	E. COLI
WHITE RIVER, EAST FORK	51202040304	SHELBY	INW0434_04	BRANDYWINE CREEK	E. COLI
WHITE RIVER, EAST FORK	51202040401	HENRY	INW0441_02	SUGAR CREEK	E. COLI
WHITE RIVER, EAST FORK	51202040401	HANCOCK	INW0441_02	SUGAR CREEK	NUTRIENTS
WHITE RIVER, EAST FORK	51202040401	HANCOCK	INW0441_02	SUGAR CREEK	DISSOLVED OXYGEN
WHITE RIVER, EAST FORK	51202040401	HANCOCK	INW0441_03	SUGAR CREEK	DISSOLVED OXYGEN
WHITE RIVER, EAST FORK	51202040401	HANCOCK	INW0441_03	SUGAR CREEK	NUTRIENTS
WHITE RIVER, EAST FORK	51202040401	HENRY	INW0441_03	SUGAR CREEK	E. COLI
WHITE RIVER, EAST FORK	51202040401	HENRY	INW0441_T1001	HENDRICKS BROOK	E. COLI
WHITE RIVER, EAST FORK	51202040401	HENRY	INW0441_T1002	GRAIN CREEK	E. COLI
WHITE RIVER, EAST FORK	51202040401	HENRY	INW0441_T1003	PEE DEE DITCH	E. COLI
WHITE RIVER, EAST FORK	51202040402	HANCOCK	INW0442_02	SUGAR CREEK	E. COLI
WHITE RIVER, EAST FORK	51202040402	HANCOCK	INW0442_02	SUGAR CREEK	IMPAIRED BIOTIC COMMUNITIES
WHITE RIVER, EAST FORK	51202040402	HANCOCK	INW0442_03	SUGAR CREEK	E. COLI
WHITE RIVER, EAST FORK	51202040402	HANCOCK	INW0442_03	SUGAR CREEK	IMPAIRED BIOTIC COMMUNITIES
WHITE RIVER, EAST FORK	51202040402	HANCOCK	INW0442_T1003	DUNWOODY DITCH	IMPAIRED BIOTIC COMMUNITIES
WHITE RIVER, EAST FORK	51202040402	HANCOCK	INW0442_T1003	DUNWOODY DITCH	E. COLI
WHITE RIVER, EAST FORK	51202040504	MARION	INW0454_03	BUCK CREEK	E. COLI
WHITE RIVER, EAST FORK	51202040504	MARION	INW0454_04	BUCK CREEK	E. COLI
WHITE RIVER, EAST FORK	51202040504	MARION	INW0454_05	BUCK CREEK	E. COLI
WHITE RIVER, EAST FORK	51202040504	MARION	INW0454_06	BUCK CREEK	E. COLI
WHITE RIVER, EAST FORK	51202040504	MARION	INW0454_08	BUCK CREEK	E. COLI
WHITE RIVER, EAST FORK	51202040504	MARION	INW0454_T1003	BIG RUN	E. COLI
WHITE RIVER, EAST FORK	51202040504	MARION	INW0454_T1006	DOE CREEK	E. COLI

WHITE RIVER, EAST FORK	51202040504	MARION	INW0454_T1007	DOE CREEK	E. COLI
WHITE RIVER, EAST FORK	51202040601	JOHNSON	INW0461_01	YOUNGS CREEK	E. COLI
WHITE RIVER, EAST FORK	51202040601	JOHNSON	INW0461_T1005	GRASSY FORK, EAST	E. COLI
WHITE RIVER, EAST FORK	51202040601	JOHNSON	INW0461_T1006	MOORES CREEK	E. COLI
WHITE RIVER, EAST FORK	51202040602	JOHNSON	INW0462_01	HURRICANE CREEK	E. COLI
WHITE RIVER, EAST FORK	51202040603	JOHNSON	INW0463_02	YOUNGS CREEK	E. COLI
WHITE RIVER, EAST FORK	51202040603	JOHNSON	INW0463_03	YOUNGS CREEK	E. COLI
WHITE RIVER, EAST FORK	51202040603	JOHNSON	INW0463_04	YOUNGS CREEK	E. COLI
WHITE RIVER, EAST FORK	51202040603	JOHNSON	INW0463_05	YOUNGS CREEK	E. COLI
WHITE RIVER, EAST FORK	51202040603	JOHNSON	INW0463_T1003	RAY CREEK	E. COLI
WHITE RIVER, EAST FORK	51202040603	JOHNSON	INW0463_T1006	CANARY DITCH	E. COLI
WHITE RIVER, EAST FORK	51202040603	JOHNSON	INW0463_T1007	CANARY DITCH	E. COLI
WHITE RIVER, EAST FORK	51202040603	JOHNSON	INW0463_T1008	YOUNGS CREEK - UNNAMED TRIBUTARY	E. COLI
WHITE RIVER, EAST FORK	51202040604	JOHNSON	INW0464_03	YOUNGS CREEK	E. COLI
WHITE RIVER, EAST FORK	51202040604	JOHNSON	INW0464_04	YOUNGS CREEK	E. COLI
WHITE RIVER, EAST FORK	51202040604	JOHNSON	INW0464_05	YOUNGS CREEK	E. COLI
WHITE RIVER, EAST FORK	51202040604	JOHNSON	INW0464_T1008	AMITY DITCH	DISSOLVED OXYGEN
WHITE RIVER, EAST FORK	51202040604	JOHNSON	INW0464_T1008	AMITY DITCH	E. COLI
WHITE RIVER, EAST FORK	51202040604	JOHNSON	INW0464_T1008	AMITY DITCH	IMPAIRED BIOTIC COMMUNITIES
WHITE RIVER, EAST FORK	51202040604	JOHNSON	INW0464_T1008	AMITY DITCH	NUTRIENTS
WHITE RIVER, EAST FORK	51202040604	JOHNSON	INW0464_T1010	HAZELET DITCH	E. COLI
WHITE RIVER, EAST FORK	51202040701	SHELBY	INW0471_02	SNAIL CREEK	IMPAIRED BIOTIC COMMUNITIES
WHITE RIVER, EAST FORK	51202040701	SHELBY	INW0471_02	SNAIL CREEK	E. COLI
WHITE RIVER, EAST FORK	51202040701	SHELBY	INW0471_03	SNAIL CREEK	IMPAIRED BIOTIC COMMUNITIES
WHITE RIVER, EAST FORK	51202040701	SHELBY	INW0471_03	SNAIL CREEK	E. COLI
WHITE RIVER, EAST FORK	51202040701	SHELBY	INW0471_04	SNAIL CREEK	IMPAIRED BIOTIC COMMUNITIES
WHITE RIVER, EAST FORK	51202040701	SHELBY	INW0471_04	SNAIL CREEK	E. COLI
WHITE RIVER, EAST FORK	51202040701	SHELBY	INW0471_05	SNAIL CREEK	E. COLI
WHITE RIVER, EAST FORK	51202040701	SHELBY	INW0471_05	SNAIL CREEK	IMPAIRED BIOTIC COMMUNITIES
WHITE RIVER, EAST FORK	51202040701	JOHNSON	INW0471_T1001	SNODGRASS DITCH	E. COLI
WHITE RIVER, EAST FORK	51202040701	SHELBY	INW0471_T1002	SEXTON DITCH	E. COLI
WHITE RIVER,	51202040701	SHELBY	INW0471_T1002	SEXTON DITCH	DISSOLVED

EAST FORK					OXYGEN
WHITE RIVER, EAST FORK	51202040701	SHELBY	INW0471_T1004	DRY FORK	IMPAIRED BIOTIC COMMUNITIES
WHITE RIVER, EAST FORK	51202040702	JOHNSON	INW0472_T1001	LEATHERWOOD CREEK	IMPAIRED BIOTIC COMMUNITIES
WHITE RIVER, EAST FORK	51202040702	JOHNSON	INW0472_T1001	LEATHERWOOD CREEK	E. COLI
WHITE RIVER, EAST FORK	51202040702	JOHNSON	INW0472_T1001	LEATHERWOOD CREEK	DISSOLVED OXYGEN
WHITE RIVER, EAST FORK	51202040704	JOHNSON	INW0474_02	SUGAR CREEK	E. COLI
WHITE RIVER, EAST FORK	51202040704	JOHNSON	INW0474_03	SUGAR CREEK	E. COLI
WHITE RIVER, EAST FORK	51202040704	JOHNSON	INW0474_04	SUGAR CREEK	E. COLI
WHITE RIVER, EAST FORK	51202040704	JOHNSON	INW0474_05	SUGAR CREEK	E. COLI
WHITE RIVER, EAST FORK	51202040704	JOHNSON	INW0474_T1004	SUGAR CREEK - UNNAMED TRIBUTARY	E. COLI
WHITE RIVER, EAST FORK	51202040704	JOHNSON	INW0474_T1005	SUGAR CREEK - UNNAMED TRIBUTARY	E. COLI
WHITE RIVER, EAST FORK	51202040704	JOHNSON	INW0474_T1006	SUGAR CREEK - UNNAMED TRIBUTARY	E. COLI
WHITE RIVER, EAST FORK	51202040704	JOHNSON	INW0474_T1007	SHIPP DITCH	E. COLI
WHITE RIVER, EAST FORK	51202040705	JOHNSON	INW0475_02	SUGAR CREEK	PCBS (FISH TISSUE)
WHITE RIVER, EAST FORK	51202040705	JOHNSON	INW0475_03	SUGAR CREEK	PCBS (FISH TISSUE)
WHITE RIVER, EAST FORK	51202040705	JOHNSON	INW0475_T1010	AQUEDUCT	PCBS (FISH TISSUE)
WHITE RIVER, EAST FORK	51202040802	HANCOCK	INW0482_02	SIXMILE CREEK	E. COLI
WHITE RIVER, EAST FORK	51202040802	HANCOCK	INW0482_03	SIXMILE CREEK	E. COLI
WHITE RIVER, EAST FORK	51202040802	RUSH	INW0482_T1001	ANTHONY CREEK	E. COLI
WHITE RIVER, EAST FORK	51202040802	HANCOCK	INW0482_T1002	DILLY CREEK	E. COLI
WHITE RIVER, EAST FORK	51202040802	HANCOCK	INW0482_T1003	CHARLOTTES BROOK	E. COLI
WHITE RIVER, EAST FORK	51202040802	HANCOCK	INW0482_T1004	SIXMILE CREEK	E. COLI
WHITE RIVER, EAST FORK	51202040802	HANCOCK	INW0482_T1005	SIXMILE CREEK - UNNAMED TRIBUTARY	E. COLI
WHITE RIVER, EAST FORK	51202040806	SHELBY	INW0486_02	BIG BLUE RIVER	PCBS (FISH TISSUE)
WHITE RIVER, EAST FORK	51202040807	SHELBY	INW0487_02	BIG BLUE RIVER	PCBS (FISH TISSUE)
WHITE RIVER, EAST FORK	51202040807	SHELBY	INW0487_03	BIG BLUE RIVER	PCBS (FISH TISSUE)
WHITE RIVER, EAST FORK	51202040807	SHELBY	INW0487_04	BIG BLUE RIVER	PCBS (FISH TISSUE)
WHITE RIVER, EAST FORK	51202040807	SHELBY	INW0487_05	BIG BLUE RIVER	PCBS (FISH TISSUE)
WHITE RIVER, EAST FORK	51202040903	BARTHOLOMEW	INW0493_02	DRIFTWOOD RIVER	E. COLI
WHITE RIVER, EAST FORK	51202040903	BARTHOLOMEW	INW0493_03	DRIFTWOOD RIVER	E. COLI
WHITE RIVER, EAST FORK	51202040903	BARTHOLOMEW	INW0493_04	DRIFTWOOD RIVER	E. COLI
WHITE RIVER, EAST FORK	51202040903	JOHNSON	INW0493_T1050	BREWER DITCH	E. COLI
WHITE RIVER, EAST FORK	51202040904	BARTHOLOMEW	INW0494_02	DRIFTWOOD RIVER	E. COLI

WHITE RIVER, EAST FORK	51202040904	BARTHOLOMEW	INW0494_03	DRIFTWOOD RIVER	E. COLI
WHITE RIVER, EAST FORK	51202040904	BARTHOLOMEW	INW0494_04	DRIFTWOOD RIVER	E. COLI
WHITE RIVER, EAST FORK	51202040904	BARTHOLOMEW	INW0494_05	DRIFTWOOD RIVER	E. COLI
WHITE RIVER, EAST FORK	51202040101	HENRY	INW0511_02	FLATROCK RIVER	E. COLI
WHITE RIVER, EAST FORK	51202040101	HENRY	INW0511_03	FLATROCK RIVER	E. COLI
WHITE RIVER, EAST FORK	51202040101	HENRY	INW0511_04	FLATROCK RIVER	E. COLI
WHITE RIVER, EAST FORK	51202040101	HENRY	INW0511_T1005	WILBUR WRIGHT CREEK	E. COLI
WHITE RIVER, EAST FORK	51202040101	HENRY	INW0511_T1006	NO 2 ARM	E. COLI
WHITE RIVER, EAST FORK	51202040102	HENRY	INW0512_02	FLATROCK RIVER	E. COLI
WHITE RIVER, EAST FORK	51202040102	HENRY	INW0512_03	FLATROCK RIVER	E. COLI
WHITE RIVER, EAST FORK	51202050301	RUSH	INW0531_T1002	HODGE DITCH	DISSOLVED OXYGEN
WHITE RIVER, EAST FORK	51202050301	RUSH	INW0531_T1002	HODGE DITCH	E. COLI
WHITE RIVER, EAST FORK	51202050301	RUSH	INW0531_T1002	HODGE DITCH	NUTRIENTS
WHITE RIVER, EAST FORK	51202050402	RUSH	INW0542_05	FLATROCK RIVER	TOTAL MERCURY (FISH TISSUE)
WHITE RIVER, EAST FORK	51202050402	RUSH	INW0542_06	FLATROCK RIVER	TOTAL MERCURY (FISH TISSUE)
WHITE RIVER, EAST FORK	51202050402	RUSH	INW0542_T1006	FLATROCK RIVER - UNNAMED TRIBUTARY	TOTAL MERCURY (FISH TISSUE)
WHITE RIVER, EAST FORK	51202050402	RUSH	INW0543_02	FLATROCK RIVER	TOTAL MERCURY (FISH TISSUE)
WHITE RIVER, EAST FORK	51202050403	RUSH	INW0543_03	FLATROCK RIVER	TOTAL MERCURY (FISH TISSUE)
WHITE RIVER, EAST FORK	51202050403	RUSH	INW0543_03	FLATROCK RIVER	PCBS (FISH TISSUE)
WHITE RIVER, EAST FORK	51202050403	RUSH	INW0543_04	FLATROCK RIVER	PCBS (FISH TISSUE)
WHITE RIVER, EAST FORK	51202050403	RUSH	INW0543_04	FLATROCK RIVER	TOTAL MERCURY (FISH TISSUE)
WHITE RIVER, EAST FORK	51202050403	RUSH	INW0543_T1005	FLATROCK RIVER	TOTAL MERCURY (FISH TISSUE)
WHITE RIVER, EAST FORK	51202050403	RUSH	INW0543_T1005	FLATROCK RIVER	PCBS (FISH TISSUE)
WHITE RIVER, EAST FORK	51202050404	RUSH	INW0544_02	FLATROCK RIVER	TOTAL MERCURY (FISH TISSUE)
WHITE RIVER, EAST FORK	51202050404	RUSH	INW0544_03	FLATROCK RIVER	TOTAL MERCURY (FISH TISSUE)
WHITE RIVER, EAST FORK	51202050404	RUSH	INW0544_04	FLATROCK RIVER	TOTAL MERCURY (FISH TISSUE)
WHITE RIVER, EAST FORK	51202050404	RUSH	INW0544_T1002	BOB CREEK	TOTAL MERCURY (FISH TISSUE)
WHITE RIVER, EAST FORK	51202050404	RUSH	INW0544_T1003	FLATROCK RIVER - UNNAMED TRIBUTARY	TOTAL MERCURY (FISH TISSUE)
WHITE RIVER,	51202050404	RUSH	INW0544_T1004	FLATROCK RIVER -	TOTAL

EAST FORK				UNNAMED TRIBUTARY	MERCURY (FISH TISSUE)
WHITE RIVER, EAST FORK	51202050404	RUSH	INW0544_T1005	FLATROCK RIVER - UNNAMED TRIBUTARY	TOTAL MERCURY (FISH TISSUE)
WHITE RIVER, EAST FORK	51202050404	RUSH	INW0544_T1005A	LEMING AND ROBINSON LAKES - UNNAMED INLET	TOTAL MERCURY (FISH TISSUE)
WHITE RIVER, EAST FORK	51202050404	RUSH	INW0544_T1005B	LEMING AND ROBINSON LAKES - UNNAMED INLET	TOTAL MERCURY (FISH TISSUE)
WHITE RIVER, EAST FORK	51202050404	RUSH	INW0545_04	FLATROCK RIVER	TOTAL MERCURY (FISH TISSUE)
WHITE RIVER, EAST FORK	51202050404	RUSH	INW0545_05	FLATROCK RIVER	TOTAL MERCURY (FISH TISSUE)
WHITE RIVER, EAST FORK	51202050602	BARTHOLOMEW	INW0562_03	FLATROCK CREEK	E. COLI
WHITE RIVER, EAST FORK	51202050602	BARTHOLOMEW	INW0562_04	FLATROCK RIVER	E. COLI
WHITE RIVER, EAST FORK	51202050606	BARTHOLOMEW	INW0566_01	FLATROCK RIVER	E. COLI
WHITE RIVER, EAST FORK	51202050606	BARTHOLOMEW	INW0566_04	FLATROCK RIVER	E. COLI
WHITE RIVER, EAST FORK	51202050606	BARTHOLOMEW	INW0566_05	FLATROCK RIVER	E. COLI
WHITE RIVER, EAST FORK	51202060101	RUSH	INW0611_02	CLIFTY CREEK, NORTH BRANCH	E. COLI
WHITE RIVER, EAST FORK	51202060101	RUSH	INW0611_03	CLIFTY CREEK, NORTH BRANCH	E. COLI
WHITE RIVER, EAST FORK	51202060101	RUSH	INW0611_04	CLIFTY CREEK, NORTH BRANCH	E. COLI
WHITE RIVER, EAST FORK	51202060101	RUSH	INW0611_05	CLIFTY CREEK, NORTH BRANCH	E. COLI
WHITE RIVER, EAST FORK	51202060101	RUSH	INW0611_T1001	CLIFTY CREEK, NORTH BRANCH - UNNAMED TRIBUTARY	E. COLI
WHITE RIVER, EAST FORK	51202060102	DECATUR	INW0612_02	CLIFTY CREEK, MIDDLE BRANCH	E. COLI
WHITE RIVER, EAST FORK	51202060102	DECATUR	INW0612_03	CLIFTY CREEK, MIDDLE BRANCH	E. COLI
WHITE RIVER, EAST FORK	51202060102	DECATUR	INW0612_T1005	CLIFTY CREEK, SOUTH BRANCH	E. COLI
WHITE RIVER, EAST FORK	51202060102	DECATUR	INW0612_T1007	CLIFTY CREEK, MIDDLE BRANCH - UNNAMED TRIBUTARY	E. COLI
WHITE RIVER, EAST FORK	51202060103	DECATUR	INW0613_07	CLIFTY CREEK	E. COLI
WHITE RIVER, EAST FORK	51202060103	DECATUR	INW0613_08	CLIFTY CREEK	E. COLI
WHITE RIVER, EAST FORK	51202060104	DECATUR	INW0614_02	CLIFTY CREEK	E. COLI
WHITE RIVER, EAST FORK	51202060104	DECATUR	INW0614_03	CLIFTY CREEK	E. COLI
WHITE RIVER, EAST FORK	51202060105	BARTHOLOMEW	INW0615_04	CLIFTY CREEK, FALL FORK	E. COLI
WHITE RIVER, EAST FORK	51202060105	BARTHOLOMEW	INW0615_05	CLIFTY CREEK, FALL FORK	E. COLI
WHITE RIVER, EAST FORK	51202060105	BARTHOLOMEW	INW0615_06	CLIFTY CREEK, FALL FORK	E. COLI
WHITE RIVER, EAST FORK	51202060105	BARTHOLOMEW	INW0615_07	CLIFTY CREEK, FALL FORK	E. COLI
WHITE RIVER, EAST FORK	51202060105	DECATUR	INW0615_T1002	CLIFTY CREEK, FALL FORK - UNNAMED TRIBUTARY	E. COLI
WHITE RIVER, EAST FORK	51202060105	DECATUR	INW0615_T1004	CLIFTY CREEK, FALL FORK - UNNAMED TRIBUTARY	E. COLI

WHITE RIVER, EAST FORK	51202060105	DECATUR	INW0615_T1005	CLIFTY CREEK, MIDDLE FORK	E. COLI
WHITE RIVER, EAST FORK	51202060105	BARTHOLOMEW	INW0615_T1006	CLIFTY CREEK, MIDDLE FORK	E. COLI
WHITE RIVER, EAST FORK	51202060105	DECATUR	INW0615_T1006B	MIDDLE FORK LAKE INLET	E. COLI
WHITE RIVER, EAST FORK	51202060105	DECATUR	INW0615_T1007	CLIFTY CREEK, FALL FORK - UNNAMED TRIBUTARY	E. COLI
WHITE RIVER, EAST FORK	51202060105	DECATUR	INW0615_T1008	CLIFTY CREEK, FALL FORK - UNNAMED TRIBUTARY	E. COLI
WHITE RIVER, EAST FORK	51202060105	DECATUR	INW0615_T1009	CLIFTY CREEK, FALL FORK - UNNAMED TRIBUTARY	E. COLI
WHITE RIVER, EAST FORK	51202060105	DECATUR	INW0615_T1010	CLIFTY CREEK, FALL FORK - UNNAMED TRIBUTARY	E. COLI
WHITE RIVER, EAST FORK	51202060106	BARTHOLOMEW	INW0616_06	DUCK CREEK	E. COLI
WHITE RIVER, EAST FORK	51202060107	BARTHOLOMEW	INW0617_04	CLIFTY CREEK	E. COLI
WHITE RIVER, EAST FORK	51202060107	BARTHOLOMEW	INW0617_05	CLIFTY CREEK	E. COLI
WHITE RIVER, EAST FORK	51202060107	BARTHOLOMEW	INW0617_06	CLIFTY CREEK	E. COLI
WHITE RIVER, EAST FORK	51202060107	BARTHOLOMEW	INW0617_T1002	SLOAN BRANCH	E. COLI
WHITE RIVER, EAST FORK	51202060205	BARTHOLOMEW	INW0625_02	EAST FORK WHITE RIVER	E. COLI
WHITE RIVER, EAST FORK	51202060205	BARTHOLOMEW	INW0625_02	EAST FORK WHITE RIVER	PCBS (FISH TISSUE)
WHITE RIVER, EAST FORK	51202060205	BARTHOLOMEW	INW0625_03	EAST FORK WHITE RIVER	PCBS (FISH TISSUE)
WHITE RIVER, EAST FORK	51202060205	BARTHOLOMEW	INW0625_03	EAST FORK WHITE RIVER	E. COLI
WHITE RIVER, EAST FORK	51202060205	BARTHOLOMEW	INW0625_04	EAST FORK WHITE RIVER	E. COLI
WHITE RIVER, EAST FORK	51202060205	BARTHOLOMEW	INW0625_04	EAST FORK WHITE RIVER	PCBS (FISH TISSUE)
WHITE RIVER, EAST FORK	51202060205	BARTHOLOMEW	INW0625_05	EAST FORK WHITE RIVER	E. COLI
WHITE RIVER, EAST FORK	51202060205	BARTHOLOMEW	INW0625_05	EAST FORK WHITE RIVER	PCBS (FISH TISSUE)
WHITE RIVER, EAST FORK	51202060205	BARTHOLOMEW	INW0625_T1004	THOMPSONS LAKE OUTLET	E. COLI
WHITE RIVER, EAST FORK	51202060205	BARTHOLOMEW	INW0625_T1004	THOMPSONS LAKE OUTLET	PCBS (FISH TISSUE)
WHITE RIVER, EAST FORK	51202060301	DECATUR	INW0631_01	SAND CREEK	E. COLI
WHITE RIVER, EAST FORK	51202060302	DECATUR	INW0632_03	MUDDY FORK SAND CREEK	E. COLI
WHITE RIVER, EAST FORK	51202060302	DECATUR	INW0632_03	MUDDY FORK SAND CREEK	PCBS (FISH TISSUE)
WHITE RIVER, EAST FORK	51202060302	DECATUR	INW0632_04	MUDDY FORK SAND CREEK	E. COLI
WHITE RIVER, EAST FORK	51202060302	DECATUR	INW0632_04	MUDDY FORK SAND CREEK	IMPAIRED BIOTIC COMMUNITIES
WHITE RIVER, EAST FORK	51202060302	DECATUR	INW0632_04	MUDDY FORK SAND CREEK	PCBS (FISH TISSUE)
WHITE RIVER, EAST FORK	51202060302	DECATUR	INW0632_05	MUDDY FORK SAND CREEK	E. COLI
WHITE RIVER, EAST FORK	51202060302	DECATUR	INW0632_05	MUDDY FORK SAND CREEK	IMPAIRED BIOTIC COMMUNITIES
WHITE RIVER, EAST FORK	51202060302	DECATUR	INW0632_05	MUDDY FORK SAND CREEK	PCBS (FISH TISSUE)

WHITE RIVER, EAST FORK	51202060302	DECATUR	INW0632_T1004	MUDDY FORK SAND CREEK - UNNAMED TRIBUTARY	E. COLI
WHITE RIVER, EAST FORK	51202060302	DECATUR	INW0632_T1004	MUDDY FORK SAND CREEK - UNNAMED TRIBUTARY	PCBS (FISH TISSUE)
WHITE RIVER, EAST FORK	51202060302	DECATUR	INW0632_T1005	MUDDY FORK SAND CREEK	PCBS (FISH TISSUE)
WHITE RIVER, EAST FORK	51202060302	DECATUR	INW0632_T1005	MUDDY FORK SAND CREEK	IMPAIRED BIOTIC COMMUNITIES
WHITE RIVER, EAST FORK	51202060302	DECATUR	INW0632_T1005	MUDDY FORK SAND CREEK	E. COLI
WHITE RIVER, EAST FORK	51202060303	DECATUR	INW0633_02	COBBS FORK	DISSOLVED OXYGEN
WHITE RIVER, EAST FORK	51202060304	DECATUR	INW0634_03	SAND CREEK	E. COLI
WHITE RIVER, EAST FORK	51202060304	DECATUR	INW0634_03	SAND CREEK	IMPAIRED BIOTIC COMMUNITIES
WHITE RIVER, EAST FORK	51202060304	DECATUR	INW0634_03	SAND CREEK	PCBS (FISH TISSUE)
WHITE RIVER, EAST FORK	51202060304	DECATUR	INW0634_04	SAND CREEK	E. COLI
WHITE RIVER, EAST FORK	51202060304	DECATUR	INW0634_04	SAND CREEK	PCBS (FISH TISSUE)
WHITE RIVER, EAST FORK	51202060304	DECATUR	INW0634_04	SAND CREEK	IMPAIRED BIOTIC COMMUNITIES
WHITE RIVER, EAST FORK	51202060304	DECATUR	INW0634_05	SAND CREEK	E. COLI
WHITE RIVER, EAST FORK	51202060304	DECATUR	INW0634_T1007	LOST FORK	E. COLI
WHITE RIVER, EAST FORK	51202060304	DECATUR	INW0634_T1008	SAND CREEK - UNNAMED TRIBUTARY	E. COLI
WHITE RIVER, EAST FORK	51202060304	DECATUR	INW0634_T1009	SAND CREEK - UNNAMED TRIBUTARY	E. COLI
WHITE RIVER, EAST FORK	51202060304	DECATUR	INW0634_T1010	SAND CREEK - UNNAMED TRIBUTARY	E. COLI
WHITE RIVER, EAST FORK	51202060305	DECATUR	INW0635_02	SAND CREEK	PCBS (FISH TISSUE)
WHITE RIVER, EAST FORK	51202060305	DECATUR	INW0635_02	SAND CREEK	E. COLI
WHITE RIVER, EAST FORK	51202060305	DECATUR	INW0635_03	SAND CREEK	PCBS (FISH TISSUE)
WHITE RIVER, EAST FORK	51202060305	DECATUR	INW0635_03	SAND CREEK	E. COLI
WHITE RIVER, EAST FORK	51202060305	DECATUR	INW0635_04	SAND CREEK (PWS)	PCBS (FISH TISSUE)
WHITE RIVER, EAST FORK	51202060305	DECATUR	INW0635_04	SAND CREEK (PWS)	E. COLI
WHITE RIVER, EAST FORK	51202060306	DECATUR	INW0636_03	SAND CREEK (PWS)	PCBS (FISH TISSUE)
WHITE RIVER, EAST FORK	51202060306	DECATUR	INW0636_04	SAND CREEK	PCBS (FISH TISSUE)
WHITE RIVER, EAST FORK	51202060306	DECATUR	INW0636_05	SAND CREEK	PCBS (FISH TISSUE)
WHITE RIVER, EAST FORK	51202060306	DECATUR	INW0636_06	SAND CREEK	PCBS (FISH TISSUE)
WHITE RIVER, EAST FORK	51202060308	DECATUR	INW0638_03	WYALOOSING CREEK	IMPAIRED BIOTIC COMMUNITIES
WHITE RIVER, EAST FORK	51202060308	DECATUR	INW0638_04	WYALOOSING CREEK	IMPAIRED BIOTIC COMMUNITIES
WHITE RIVER, EAST FORK	51202060308	DECATUR	INW0638_05	WYALOOSING CREEK	IMPAIRED BIOTIC COMMUNITIES

WHITE RIVER, EAST FORK	51202060309	JENNINGS	INW0639_02	SAND CREEK	PCBS (FISH TISSUE)
WHITE RIVER, EAST FORK	51202060309	JENNINGS	INW0639_03	SAND CREEK	PCBS (FISH TISSUE)
WHITE RIVER, EAST FORK	51202060310	BARTHOLOMEW	INW063A_02	SAND CREEK	E. COLI
WHITE RIVER, EAST FORK	51202060401	BARTHOLOMEW	INW0641_01	WHITE CREEK, EAST FORK	IMPAIRED BIOTIC COMMUNITIES
WHITE RIVER, EAST FORK	51202060401	BARTHOLOMEW	INW0641_02	WHITE CREEK, EAST FORK	IMPAIRED BIOTIC COMMUNITIES
WHITE RIVER, EAST FORK	51202060401	BARTHOLOMEW	INW0641_T1002	WHITE CREEK, EAST FORK - UNNAMED TRIBUTARY	IMPAIRED BIOTIC COMMUNITIES
WHITE RIVER, EAST FORK	51202060404	JACKSON	INW0644_04	WHITE CREEK	IMPAIRED BIOTIC COMMUNITIES
WHITE RIVER, EAST FORK	51202060404	JACKSON	INW0644_04	WHITE CREEK	E. COLI
WHITE RIVER, EAST FORK	51202060404	JACKSON	INW0644_T1012	WHITE CREEK - UNNAMED TRIBUTARY	E. COLI
WHITE RIVER, EAST FORK	51202060404	JACKSON	INW0644_T1012	WHITE CREEK - UNNAMED TRIBUTARY	IMPAIRED BIOTIC COMMUNITIES
WHITE RIVER, EAST FORK	51202060404	JACKSON	INW0644_T1013	WHITE CREEK - UNNAMED TRIBUTARY	IMPAIRED BIOTIC COMMUNITIES
WHITE RIVER, EAST FORK	51202060404	JACKSON	INW0644_T1013	WHITE CREEK - UNNAMED TRIBUTARY	E. COLI
WHITE RIVER, EAST FORK	51202060405	JACKSON	INW0645_03	WHITE CREEK	E. COLI
WHITE RIVER, EAST FORK	51202060405	JACKSON	INW0645_04	WHITE CREEK	E. COLI
WHITE RIVER, EAST FORK	51202060405	JACKSON	INW0645_05	WHITE CREEK	E. COLI
WHITE RIVER, EAST FORK	51202060405	JACKSON	INW0645_06	WHITE CREEK	E. COLI
WHITE RIVER, EAST FORK	51202060405	JACKSON	INW0645_T1009	COON CREEK	CHLORIDE
WHITE RIVER, EAST FORK	51202060405	JACKSON	INW0645_T1009	COON CREEK	DISSOLVED OXYGEN
WHITE RIVER, EAST FORK	51202060405	JACKSON	INW0645_T1009	COON CREEK	E. COLI
WHITE RIVER, EAST FORK	51202060405	JACKSON	INW0645_T1011	COON CREEK	E. COLI
WHITE RIVER, EAST FORK	51202060405	JACKSON	INW0645_T1011	COON CREEK	CHLORIDE
WHITE RIVER, EAST FORK	51202060405	JACKSON	INW0645_T1011	COON CREEK	DISSOLVED OXYGEN
WHITE RIVER, EAST FORK	51202060405	JACKSON	INW0645_T1012	SPRAY CREEK	E. COLI
WHITE RIVER, EAST FORK	51202060405	JACKSON	INW0645_T1013	SPRAY CREEK	E. COLI
WHITE RIVER, EAST FORK	51202060405	JACKSON	INW0645_T1014	SPRAY CREEK	E. COLI
WHITE RIVER, EAST FORK	51202060501	JACKSON	INW0651_01	WHITE RIVER, EAST FORK	PCBS (FISH TISSUE)
WHITE RIVER, EAST FORK	51202060501	JACKSON	INW0651_01	WHITE RIVER, EAST FORK	E. COLI
WHITE RIVER, EAST FORK	51202060502	JACKSON	INW0652_02	EAST FORK WHITE RIVER	PCBS (FISH TISSUE)
WHITE RIVER, EAST FORK	51202060502	JACKSON	INW0652_02	EAST FORK WHITE RIVER	E. COLI
WHITE RIVER, EAST FORK	51202060502	JACKSON	INW0652_03	EAST FORK WHITE RIVER	PCBS (FISH TISSUE)
WHITE RIVER, EAST FORK	51202060502	JACKSON	INW0652_03	EAST FORK WHITE RIVER	E. COLI

WHITE RIVER, EAST FORK	51202060503	JACKSON	INW0653_02	EAST FORK WHITE RIVER	E. COLI
WHITE RIVER, EAST FORK	51202060503	JACKSON	INW0653_02	EAST FORK WHITE RIVER	PCBS (FISH TISSUE)
WHITE RIVER, EAST FORK	51202060503	JACKSON	INW0653_03	EAST FORK WHITE RIVER	PCBS (FISH TISSUE)
WHITE RIVER, EAST FORK	51202060503	JACKSON	INW0653_03	EAST FORK WHITE RIVER	E. COLI
WHITE RIVER, EAST FORK	51202060503	JACKSON	INW0653_04	EAST FORK WHITE RIVER	E. COLI
WHITE RIVER, EAST FORK	51202060503	JACKSON	INW0653_04	EAST FORK WHITE RIVER	PCBS (FISH TISSUE)
WHITE RIVER, EAST FORK	51202060503	JACKSON	INW0653_05	EAST FORK WHITE RIVER	E. COLI
WHITE RIVER, EAST FORK	51202060503	JACKSON	INW0653_05	EAST FORK WHITE RIVER	PCBS (FISH TISSUE)
WHITE RIVER, EAST FORK	51202060503	JACKSON	INW0653_06	EAST FORK WHITE RIVER	E. COLI
WHITE RIVER, EAST FORK	51202060503	JACKSON	INW0653_06	EAST FORK WHITE RIVER	PCBS (FISH TISSUE)
WHITE RIVER, EAST FORK	51202060503	JACKSON	INW0653_T1004	EAST FORK WHITE RIVER - UNNAMED TRIBUTARY	PCBS (FISH TISSUE)
WHITE RIVER, EAST FORK	51202060503	JACKSON	INW0653_T1004	EAST FORK WHITE RIVER - UNNAMED TRIBUTARY	E. COLI
WHITE RIVER, EAST FORK	51202060503	JACKSON	INW0653_T1005	EAST FORK WHITE RIVER - UNNAMED TRIBUTARY	E. COLI
WHITE RIVER, EAST FORK	51202060503	JACKSON	INW0653_T1005	EAST FORK WHITE RIVER - UNNAMED TRIBUTARY	PCBS (FISH TISSUE)
WHITE RIVER, EAST FORK	51202060601	JACKSON	INW0661_02	EAST FORK WHITE RIVER	E. COLI
WHITE RIVER, EAST FORK	51202060601	JACKSON	INW0661_02	EAST FORK WHITE RIVER	PCBS (FISH TISSUE)
WHITE RIVER, EAST FORK	51202060601	JACKSON	INW0661_03	EAST FORK WHITE RIVER	E. COLI
WHITE RIVER, EAST FORK	51202060601	JACKSON	INW0661_03	EAST FORK WHITE RIVER	PCBS (FISH TISSUE)
WHITE RIVER, EAST FORK	51202060601	JACKSON	INW0661_04	EAST FORK WHITE RIVER	E. COLI
WHITE RIVER, EAST FORK	51202060601	JACKSON	INW0661_04	EAST FORK WHITE RIVER	PCBS (FISH TISSUE)
WHITE RIVER, EAST FORK	51202060601	JACKSON	INW0661_T1003	EAST FORK WHITE RIVER - UNNAMED TRIBUTARY	PCBS (FISH TISSUE)
WHITE RIVER, EAST FORK	51202060601	JACKSON	INW0661_T1003	EAST FORK WHITE RIVER - UNNAMED TRIBUTARY	E. COLI
WHITE RIVER, EAST FORK	51202060602	JACKSON	INW0662_02	EAST FORK WHITE RIVER	E. COLI
WHITE RIVER, EAST FORK	51202060602	JACKSON	INW0662_02	EAST FORK WHITE RIVER	PCBS (FISH TISSUE)
WHITE RIVER, EAST FORK	51202060602	JACKSON	INW0662_03	EAST FORK WHITE RIVER	E. COLI
WHITE RIVER, EAST FORK	51202060602	JACKSON	INW0662_03	EAST FORK WHITE RIVER	PCBS (FISH TISSUE)
WHITE RIVER, EAST FORK	51202060602	JACKSON	INW0662_04	EAST FORK WHITE RIVER	E. COLI
WHITE RIVER, EAST FORK	51202060602	JACKSON	INW0662_04	EAST FORK WHITE RIVER	PCBS (FISH TISSUE)
WHITE RIVER, EAST FORK	51202060603	JACKSON	INW0663_02	EAST FORK WHITE RIVER	PCBS (FISH TISSUE)
WHITE RIVER, EAST FORK	51202060603	JACKSON	INW0663_03	EAST FORK WHITE RIVER	PCBS (FISH TISSUE)
WHITE RIVER, EAST FORK	5120206030030	DECATUR	INW06P1030_00	GREENSBURG RESERVOIR	PCBS (FISH TISSUE)

WHITE RIVER, EAST FORK	51202070101	RIPLEY	INW0711_01	BIG CREEK	IMPAIRED BIOTIC COMMUNITIES
WHITE RIVER, EAST FORK	51202070101	RIPLEY	INW0711_02	BIG CREEK	IMPAIRED BIOTIC COMMUNITIES
WHITE RIVER, EAST FORK	51202070101	RIPLEY	INW0711_T1002	BIG CREEK - UNNAMED TRIBUTARY	IMPAIRED BIOTIC COMMUNITIES
WHITE RIVER, EAST FORK	51202070102	JEFFERSON	INW0712_01	BIG CREEK	IMPAIRED BIOTIC COMMUNITIES
WHITE RIVER, EAST FORK	51202070102	RIPLEY	INW0712_T1001	BIG CREEK - UNNAMED TRIBUTARY	IMPAIRED BIOTIC COMMUNITIES
WHITE RIVER, EAST FORK	51202070102	JEFFERSON	INW0712_T1002	BIG CREEK - UNNAMED TRIBUTARY	IMPAIRED BIOTIC COMMUNITIES
WHITE RIVER, EAST FORK	51202070102	JEFFERSON	INW0712_T1003	MARBLE CREEK	IMPAIRED BIOTIC COMMUNITIES
WHITE RIVER, EAST FORK	51202070103	JEFFERSON	INW0713_02	MIDDLE FORK CREEK	IMPAIRED BIOTIC COMMUNITIES
WHITE RIVER, EAST FORK	51202070103	JEFFERSON	INW0713_02	MIDDLE FORK CREEK	E. COLI
WHITE RIVER, EAST FORK	51202070103	JEFFERSON	INW0713_03	MIDDLE FORK CREEK	E. COLI
WHITE RIVER, EAST FORK	51202070103	JEFFERSON	INW0713_03	MIDDLE FORK CREEK	IMPAIRED BIOTIC COMMUNITIES
WHITE RIVER, EAST FORK	51202070103	JEFFERSON	INW0713_04	MIDDLE FORK CREEK	E. COLI
WHITE RIVER, EAST FORK	51202070103	JEFFERSON	INW0713_04	MIDDLE FORK CREEK	IMPAIRED BIOTIC COMMUNITIES
WHITE RIVER, EAST FORK	51202070103	JEFFERSON	INW0713_T1002	MIDDLE FORK CREEK - UNNAMED TRIBUTARY	IMPAIRED BIOTIC COMMUNITIES
WHITE RIVER, EAST FORK	51202070103	JEFFERSON	INW0713_T1002	MIDDLE FORK CREEK - UNNAMED TRIBUTARY	E. COLI
WHITE RIVER, EAST FORK	51202070103	JEFFERSON	INW0713_T1003	TURKEY BRANCH	IMPAIRED BIOTIC COMMUNITIES
WHITE RIVER, EAST FORK	51202070103	JEFFERSON	INW0713_T1003	TURKEY BRANCH	E. COLI
WHITE RIVER, EAST FORK	51202070104	JEFFERSON	INW0714_02	BIG CREEK	IMPAIRED BIOTIC COMMUNITIES
WHITE RIVER, EAST FORK	51202070104	JEFFERSON	INW0714_03	BIG CREEK	IMPAIRED BIOTIC COMMUNITIES
WHITE RIVER, EAST FORK	51202070105	JEFFERSON	INW0715_02	BIG CREEK	E. COLI
WHITE RIVER, EAST FORK	51202070105	JEFFERSON	INW0715_T1005	HARBERTS CREEK	IMPAIRED BIOTIC COMMUNITIES
WHITE RIVER, EAST FORK	51202070105	JEFFERSON	INW0715_T1006	HARBERTS CREEK	IMPAIRED BIOTIC COMMUNITIES
WHITE RIVER, EAST FORK	51202070105	JEFFERSON	INW0715_T1007	HARBERTS CREEK	IMPAIRED BIOTIC COMMUNITIES
WHITE RIVER, EAST FORK	51202070201	RIPLEY	INW0721_02	GRAHAM CREEK	DISSOLVED OXYGEN
WHITE RIVER, EAST FORK	51202070201	RIPLEY	INW0721_02	GRAHAM CREEK	NUTRIENTS
WHITE RIVER, EAST FORK	51202070201	RIPLEY	INW0721_03	GRAHAM CREEK	NUTRIENTS
WHITE RIVER,	51202070201	RIPLEY	INW0721_03	GRAHAM CREEK	DISSOLVED

EAST FORK					OXYGEN
WHITE RIVER, EAST FORK	51202070201	RIPLEY	INW0721_04	GRAHAM CREEK	DISSOLVED OXYGEN
WHITE RIVER, EAST FORK	51202070201	RIPLEY	INW0721_04	GRAHAM CREEK	NUTRIENTS
WHITE RIVER, EAST FORK	51202070201	RIPLEY	INW0721_T1002	GRAHAM CREEK, NORTH FORK	DISSOLVED OXYGEN
WHITE RIVER, EAST FORK	51202070201	RIPLEY	INW0721_T1003	GRAHAM CREEK, NORTH FORK	DISSOLVED OXYGEN
WHITE RIVER, EAST FORK	51202070201	RIPLEY	INW0721_T1004	GRAHAM CREEK, NORTH FORK	DISSOLVED OXYGEN
WHITE RIVER, EAST FORK	51202070202	RIPLEY	INW0722_01	LITTLE GRAHAM CREEK	PH
WHITE RIVER, EAST FORK	51202070202	RIPLEY	INW0722_01	LITTLE GRAHAM CREEK	NUTRIENTS
WHITE RIVER, EAST FORK	51202070202	RIPLEY	INW0722_01	LITTLE GRAHAM CREEK	IMPAIRED BIOTIC COMMUNITIES
WHITE RIVER, EAST FORK	51202070202	RIPLEY	INW0722_01	LITTLE GRAHAM CREEK	DISSOLVED OXYGEN
WHITE RIVER, EAST FORK	51202070202	JENNINGS	INW0722_03	LITTLE GRAHAM CREEK	DISSOLVED OXYGEN
WHITE RIVER, EAST FORK	51202070202	JENNINGS	INW0722_03	LITTLE GRAHAM CREEK	E. COLI
WHITE RIVER, EAST FORK	51202070202	JENNINGS	INW0722_03	LITTLE GRAHAM CREEK	IMPAIRED BIOTIC COMMUNITIES
WHITE RIVER, EAST FORK	51202070202	JENNINGS	INW0722_03	LITTLE GRAHAM CREEK	NUTRIENTS
WHITE RIVER, EAST FORK	51202070202	JENNINGS	INW0722_03	LITTLE GRAHAM CREEK	PH
WHITE RIVER, EAST FORK	51202070202	JENNINGS	INW0722_04	LITTLE GRAHAM CREEK	IMPAIRED BIOTIC COMMUNITIES
WHITE RIVER, EAST FORK	51202070202	JENNINGS	INW0722_04	LITTLE GRAHAM CREEK	E. COLI
WHITE RIVER, EAST FORK	51202070202	JENNINGS	INW0722_04	LITTLE GRAHAM CREEK	NUTRIENTS
WHITE RIVER, EAST FORK	51202070202	JENNINGS	INW0722_04	LITTLE GRAHAM CREEK	PH
WHITE RIVER, EAST FORK	51202070202	JENNINGS	INW0722_04	LITTLE GRAHAM CREEK	DISSOLVED OXYGEN
WHITE RIVER, EAST FORK	51202070202	JENNINGS	INW0722_05	LITTLE GRAHAM CREEK	PH
WHITE RIVER, EAST FORK	51202070202	JENNINGS	INW0722_05	LITTLE GRAHAM CREEK	DISSOLVED OXYGEN
WHITE RIVER, EAST FORK	51202070202	JENNINGS	INW0722_05	LITTLE GRAHAM CREEK	E. COLI
WHITE RIVER, EAST FORK	51202070202	JENNINGS	INW0722_05	LITTLE GRAHAM CREEK	IMPAIRED BIOTIC COMMUNITIES
WHITE RIVER, EAST FORK	51202070202	JENNINGS	INW0722_05	LITTLE GRAHAM CREEK	NUTRIENTS
WHITE RIVER, EAST FORK	51202070202	JENNINGS	INW0722_T1001	HORSE AND POPLAR BRANCH	IMPAIRED BIOTIC COMMUNITIES
WHITE RIVER, EAST FORK	51202070202	JENNINGS	INW0722_T1001	HORSE AND POPLAR BRANCH	NUTRIENTS
WHITE RIVER, EAST FORK	51202070202	JENNINGS	INW0722_T1001	HORSE AND POPLAR BRANCH	PH
WHITE RIVER, EAST FORK	51202070202	JENNINGS	INW0722_T1001	HORSE AND POPLAR BRANCH	E. COLI
WHITE RIVER, EAST FORK	51202070202	JENNINGS	INW0722_T1001	HORSE AND POPLAR BRANCH	DISSOLVED OXYGEN
WHITE RIVER, EAST FORK	51202070203	RIPLEY	INW0723_02	GRAHAM CREEK	DISSOLVED OXYGEN
WHITE RIVER, EAST FORK	51202070203	RIPLEY	INW0723_03	GRAHAM CREEK	DISSOLVED OXYGEN

WHITE RIVER, EAST FORK	51202070203	RIPLEY	INW0723_04	GRAHAM CREEK	DISSOLVED OXYGEN
WHITE RIVER, EAST FORK	51202070203	RIPLEY	INW0723_05	GRAHAM CREEK	DISSOLVED OXYGEN
WHITE RIVER, EAST FORK	51202070203	RIPLEY	INW0723_T1001	HUNGRY HOLLOW	DISSOLVED OXYGEN
WHITE RIVER, EAST FORK	51202070203	JENNINGS	INW0723_T1002	RUSH BRANCH	DISSOLVED OXYGEN
WHITE RIVER, EAST FORK	51202070203	RIPLEY	INW0723_T1003	CAMPFIRE CREEK	DISSOLVED OXYGEN
WHITE RIVER, EAST FORK	51202070203	RIPLEY	INW0723_T1004	GRAHAM CREEK - UNNAMED TRIBUTARY	DISSOLVED OXYGEN
WHITE RIVER, EAST FORK	51202070203	RIPLEY	INW0723_T1005	GRAHAM CREEK - UNNAMED TRIBUTARY	DISSOLVED OXYGEN
WHITE RIVER, EAST FORK	51202070203	RIPLEY	INW0723_T1006	GRAHAM CREEK - UNNAMED TRIBUTARY	DISSOLVED OXYGEN
WHITE RIVER, EAST FORK	51202070203	RIPLEY	INW0723_T1007	GRAHAM CREEK - UNNAMED TRIBUTARY	DISSOLVED OXYGEN
WHITE RIVER, EAST FORK	51202070204	JENNINGS	INW0724_03	GRAHAM CREEK	E. COLI
WHITE RIVER, EAST FORK	51202070204	JENNINGS	INW0724_05	GRAHAM CREEK	E. COLI
WHITE RIVER, EAST FORK	51202070204	JENNINGS	INW0724_06	GRAHAM CREEK	E. COLI
WHITE RIVER, EAST FORK	51202070204	JENNINGS	INW0724_07	GRAHAM CREEK	E. COLI
WHITE RIVER, EAST FORK	51202070301	RIPLEY	INW0731_02	OTTER CREEK	DISSOLVED OXYGEN
WHITE RIVER, EAST FORK	51202070301	RIPLEY	INW0731_02	OTTER CREEK	IMPAIRED BIOTIC COMMUNITIES
WHITE RIVER, EAST FORK	51202070301	RIPLEY	INW0731_02	OTTER CREEK	NUTRIENTS
WHITE RIVER, EAST FORK	51202070301	RIPLEY	INW0731_02	OTTER CREEK	PH
WHITE RIVER, EAST FORK	51202070301	RIPLEY	INW0731_03	OTTER CREEK	IMPAIRED BIOTIC COMMUNITIES
WHITE RIVER, EAST FORK	51202070301	RIPLEY	INW0731_03	OTTER CREEK	DISSOLVED OXYGEN
WHITE RIVER, EAST FORK	51202070301	RIPLEY	INW0731_03	OTTER CREEK	PH
WHITE RIVER, EAST FORK	51202070301	RIPLEY	INW0731_03	OTTER CREEK	NUTRIENTS
WHITE RIVER, EAST FORK	51202070301	RIPLEY	INW0731_04	OTTER CREEK	PH
WHITE RIVER, EAST FORK	51202070301	RIPLEY	INW0731_04	OTTER CREEK	NUTRIENTS
WHITE RIVER, EAST FORK	51202070301	RIPLEY	INW0731_04	OTTER CREEK	IMPAIRED BIOTIC COMMUNITIES
WHITE RIVER, EAST FORK	51202070301	RIPLEY	INW0731_04	OTTER CREEK	DISSOLVED OXYGEN
WHITE RIVER, EAST FORK	51202070301	RIPLEY	INW0731_T1001	LONG BRANCH	DISSOLVED OXYGEN
WHITE RIVER, EAST FORK	51202070301	RIPLEY	INW0731_T1001	LONG BRANCH	IMPAIRED BIOTIC COMMUNITIES
WHITE RIVER, EAST FORK	51202070301	RIPLEY	INW0731_T1001	LONG BRANCH	NUTRIENTS
WHITE RIVER, EAST FORK	51202070301	RIPLEY	INW0731_T1001	LONG BRANCH	PH
WHITE RIVER, EAST FORK	51202070301	RIPLEY	INW0731_T1002	LITTLE OTTER CREEK	IMPAIRED BIOTIC COMMUNITIES
WHITE RIVER, EAST FORK	51202070301	RIPLEY	INW0731_T1002	LITTLE OTTER CREEK	PH
WHITE RIVER,	51202070301	RIPLEY	INW0731_T1002	LITTLE OTTER CREEK	DISSOLVED

EAST FORK					OXYGEN
WHITE RIVER, EAST FORK	51202070301	RIPLEY	INW0731_T1005	LITTLE OTTER CREEK	IMPAIRED BIOTIC COMMUNITIES
WHITE RIVER, EAST FORK	51202070301	RIPLEY	INW0731_T1005	LITTLE OTTER CREEK	NUTRIENTS
WHITE RIVER, EAST FORK	51202070301	RIPLEY	INW0731_T1005	LITTLE OTTER CREEK	PH
WHITE RIVER, EAST FORK	51202070301	RIPLEY	INW0731_T1005	LITTLE OTTER CREEK	DISSOLVED OXYGEN
WHITE RIVER, EAST FORK	51202070301	RIPLEY	INW0731_T1006	OTTER CREEK - UNNAMED TRIBUTARY	DISSOLVED OXYGEN
WHITE RIVER, EAST FORK	51202070301	RIPLEY	INW0731_T1006	OTTER CREEK - UNNAMED TRIBUTARY	IMPAIRED BIOTIC COMMUNITIES
WHITE RIVER, EAST FORK	51202070301	RIPLEY	INW0731_T1006	OTTER CREEK - UNNAMED TRIBUTARY	NUTRIENTS
WHITE RIVER, EAST FORK	51202070301	RIPLEY	INW0731_T1006	OTTER CREEK - UNNAMED TRIBUTARY	PH
WHITE RIVER, EAST FORK	51202070302	JENNINGS	INW0732_02	OTTER CREEK	DISSOLVED OXYGEN
WHITE RIVER, EAST FORK	51202070302	JENNINGS	INW0732_02	OTTER CREEK	IMPAIRED BIOTIC COMMUNITIES
WHITE RIVER, EAST FORK	51202070302	RIPLEY	INW0732_03	OTTER CREEK	DISSOLVED OXYGEN
WHITE RIVER, EAST FORK	51202070302	RIPLEY	INW0732_03	OTTER CREEK	IMPAIRED BIOTIC COMMUNITIES
WHITE RIVER, EAST FORK	51202070302	RIPLEY	INW0732_04	OTTER CREEK	DISSOLVED OXYGEN
WHITE RIVER, EAST FORK	51202070302	RIPLEY	INW0732_04	OTTER CREEK	IMPAIRED BIOTIC COMMUNITIES
WHITE RIVER, EAST FORK	51202070302	RIPLEY	INW0732_T1001	FALLING TIMBER BRANCH	IMPAIRED BIOTIC COMMUNITIES
WHITE RIVER, EAST FORK	51202070302	RIPLEY	INW0732_T1001	FALLING TIMBER BRANCH	DISSOLVED OXYGEN
WHITE RIVER, EAST FORK	51202070302	RIPLEY	INW0732_T1004	OTTER CREEK - UNNAMED TRIBUTARY (LTD)	DISSOLVED OXYGEN
WHITE RIVER, EAST FORK	51202070302	RIPLEY	INW0732_T1004	OTTER CREEK - UNNAMED TRIBUTARY (LTD)	IMPAIRED BIOTIC COMMUNITIES
WHITE RIVER, EAST FORK	51202070302	RIPLEY	INW0732_T1005	OTTER CREEK - UNNAMED TRIBUTARY	DISSOLVED OXYGEN
WHITE RIVER, EAST FORK	51202070302	RIPLEY	INW0732_T1005	OTTER CREEK - UNNAMED TRIBUTARY	IMPAIRED BIOTIC COMMUNITIES
WHITE RIVER, EAST FORK	51202070303	JENNINGS	INW0733_02	OTTER CREEK	IMPAIRED BIOTIC COMMUNITIES
WHITE RIVER, EAST FORK	51202070303	JENNINGS	INW0733_03	OTTER CREEK	IMPAIRED BIOTIC COMMUNITIES
WHITE RIVER, EAST FORK	51202070303	JENNINGS	INW0733_04	OTTER CREEK	IMPAIRED BIOTIC COMMUNITIES
WHITE RIVER, EAST FORK	51202070303	JENNINGS	INW0733_T1005	CROOKED CREEK	IMPAIRED BIOTIC COMMUNITIES
WHITE RIVER, EAST FORK	51202070303	JENNINGS	INW0733_T1006	CROOKED CREEK - UNNAMED TRIBUTARY	IMPAIRED BIOTIC COMMUNITIES
WHITE RIVER, EAST FORK	51202070303	JENNINGS	INW0733_T1008	GOOSE RUN	IMPAIRED BIOTIC COMMUNITIES
WHITE RIVER,	51202070401	DECATUR	INW0741_01	VERNON FORK	PH

EAST FORK				MUSCATATUCK RIVER	
WHITE RIVER, EAST FORK	51202070401	DECATUR	INW0741_01	VERNON FORK MUSCATATUCK RIVER	DISSOLVED OXYGEN
WHITE RIVER, EAST FORK	51202070401	DECATUR	INW0741_01	VERNON FORK MUSCATATUCK RIVER	NUTRIENTS
WHITE RIVER, EAST FORK	51202070401	DECATUR	INW0741_01	VERNON FORK MUSCATATUCK RIVER	IMPAIRED BIOTIC COMMUNITIES
WHITE RIVER, EAST FORK	51202070401	DECATUR	INW0741_02	VERNON FORK MUSCATATUCK RIVER	NUTRIENTS
WHITE RIVER, EAST FORK	51202070401	DECATUR	INW0741_02	VERNON FORK MUSCATATUCK RIVER	PH
WHITE RIVER, EAST FORK	51202070403	JENNINGS	INW0743_T1003	BRUSH CREEK	NUTRIENTS
WHITE RIVER, EAST FORK	51202070403	JENNINGS	INW0743_T1004	BRUSH CREEK	NUTRIENTS
WHITE RIVER, EAST FORK	51202070403	JENNINGS	INW0743_T1005	BRUSH CREEK RESERVOIR OUTLET	NUTRIENTS
WHITE RIVER, EAST FORK	51202070404	JENNINGS	INW0744_03	VERNON FORK MUSCATATUCK RIVER	IMPAIRED BIOTIC COMMUNITIES
WHITE RIVER, EAST FORK	51202070404	JENNINGS	INW0744_03	VERNON FORK MUSCATATUCK RIVER	NUTRIENTS
WHITE RIVER, EAST FORK	51202070404	JENNINGS	INW0744_08	VERNON FORK MUSCATATUCK RIVER (PWS)	IMPAIRED BIOTIC COMMUNITIES
WHITE RIVER, EAST FORK	51202070404	JENNINGS	INW0744_08	VERNON FORK MUSCATATUCK RIVER (PWS)	NUTRIENTS
WHITE RIVER, EAST FORK	51202070404	JENNINGS	INW0744_09	VERNON FORK MUSCATATUCK RIVER	NUTRIENTS
WHITE RIVER, EAST FORK	51202070404	JENNINGS	INW0744_09	VERNON FORK MUSCATATUCK RIVER	IMPAIRED BIOTIC COMMUNITIES
WHITE RIVER, EAST FORK	51202070404	JENNINGS	INW0744_T1002	LONG BRANCH	NUTRIENTS
WHITE RIVER, EAST FORK	51202070404	JENNINGS	INW0744_T1002	LONG BRANCH	IMPAIRED BIOTIC COMMUNITIES
WHITE RIVER, EAST FORK	51202070404	JENNINGS	INW0744_T1004	DEER CREEK	NUTRIENTS
WHITE RIVER, EAST FORK	51202070404	JENNINGS	INW0744_T1004	DEER CREEK	IMPAIRED BIOTIC COMMUNITIES
WHITE RIVER, EAST FORK	51202070505	SCOTT	INW0755_04	STUCKER DITCH	IMPAIRED BIOTIC COMMUNITIES
WHITE RIVER, EAST FORK	51202070505	SCOTT	INW0755_04	STUCKER DITCH	DISSOLVED OXYGEN
WHITE RIVER, EAST FORK	51202070505	SCOTT	INW0755_04	STUCKER DITCH	AMMONIA
WHITE RIVER, EAST FORK	51202070505	SCOTT	INW0755_05	STUCKER DITCH	DISSOLVED OXYGEN
WHITE RIVER, EAST FORK	51202070505	SCOTT	INW0755_05	STUCKER DITCH	AMMONIA
WHITE RIVER, EAST FORK	51202070505	SCOTT	INW0755_05	STUCKER DITCH	IMPAIRED BIOTIC COMMUNITIES
WHITE RIVER, EAST FORK	51202070505	SCOTT	INW0755_06	STUCKER DITCH	DISSOLVED OXYGEN
WHITE RIVER, EAST FORK	51202070505	SCOTT	INW0755_06	STUCKER DITCH	AMMONIA
WHITE RIVER, EAST FORK	51202070505	SCOTT	INW0755_06	STUCKER DITCH	IMPAIRED BIOTIC COMMUNITIES
WHITE RIVER, EAST FORK	51202070505	SCOTT	INW0755_07	STUCKER DITCH	DISSOLVED OXYGEN
WHITE RIVER, EAST FORK	51202070505	SCOTT	INW0755_07	STUCKER DITCH	AMMONIA

WHITE RIVER, EAST FORK	51202070505	SCOTT	INW0755_07	STUCKER DITCH	IMPAIRED BIOTIC COMMUNITIES
WHITE RIVER, EAST FORK	51202070505	SCOTT	INW0755_T1009	STUCKER DITCH	IMPAIRED BIOTIC COMMUNITIES
WHITE RIVER, EAST FORK	51202070505	SCOTT	INW0755_T1009	STUCKER DITCH	DISSOLVED OXYGEN
WHITE RIVER, EAST FORK	51202070505	SCOTT	INW0755_T1009	STUCKER DITCH	AMMONIA
WHITE RIVER, EAST FORK	51202070601	JEFFERSON	INW0761_02	LITTLE CREEK	E. COLI
WHITE RIVER, EAST FORK	51202070601	JEFFERSON	INW0761_03	LITTLE CREEK	E. COLI
WHITE RIVER, EAST FORK	51202070601	JEFFERSON	INW0761_T1004	THOMPSON BRANCH	E. COLI
WHITE RIVER, EAST FORK	51202070601	JEFFERSON	INW0761_T1005	LITTLE CREEK - UNNAMED TRIBUTARY	E. COLI
WHITE RIVER, EAST FORK	51202070603	JEFFERSON	INW0763_02	BIG CREEK	E. COLI
WHITE RIVER, EAST FORK	51202070603	JEFFERSON	INW0763_03	BIG CREEK	E. COLI
WHITE RIVER, EAST FORK	51202070603	JEFFERSON	INW0763_04	BIG CREEK	E. COLI
WHITE RIVER, EAST FORK	51202070603	JEFFERSON	INW0763_05	BIG CREEK	E. COLI
WHITE RIVER, EAST FORK	51202070603	JEFFERSON	INW0763_T1001	WALTON CREEK	E. COLI
WHITE RIVER, EAST FORK	51202070603	JEFFERSON	INW0763_T1007	BIG CREEK - UNNAMED TRIBUTARY	E. COLI
WHITE RIVER, EAST FORK	51202070605	JEFFERSON	INW0765_01	MUSCATATUCK RIVER	E. COLI
WHITE RIVER, EAST FORK	51202070605	SCOTT	INW0765_03	MUSCATATUCK RIVER	E. COLI
WHITE RIVER, EAST FORK	51202070605	SCOTT	INW0765_04	MUSCATATUCK RIVER	E. COLI
WHITE RIVER, EAST FORK	51202070606	JACKSON	INW0766_02	MUSCATATUCK RIVER	DISSOLVED OXYGEN
WHITE RIVER, EAST FORK	51202070606	JACKSON	INW0766_03	MUSCATATUCK RIVER (PWS)	DISSOLVED OXYGEN
WHITE RIVER, EAST FORK	51202070606	JACKSON	INW0766_04	MUSCATATUCK RIVER	DISSOLVED OXYGEN
WHITE RIVER, EAST FORK	51202070606	JACKSON	INW0766_05	MUSCATATUCK RIVER	DISSOLVED OXYGEN
WHITE RIVER, EAST FORK	51202070606	JACKSON	INW0766_06	MUSCATATUCK RIVER	DISSOLVED OXYGEN
WHITE RIVER, EAST FORK	51202070606	SCOTT	INW0766_T1003	MUSCATATUCK RIVER - UNNAMED TRIBUTARY	E. COLI
WHITE RIVER, EAST FORK	51202070606	JACKSON	INW0766_T1004	DENS FORD DITCH	E. COLI
WHITE RIVER, EAST FORK	51202070606	JACKSON	INW0766_T1009	HALL SHERMAN DITCH	DISSOLVED OXYGEN
WHITE RIVER, EAST FORK	51202070606	JACKSON	INW0766_T1010	MUSCATATUCK RIVER - UNNAMED TRIBUTARY	DISSOLVED OXYGEN
WHITE RIVER, EAST FORK	51202070701	JENNINGS	INW0771_03	VERNON FORK MUSCATATUCK RIVER	E. COLI
WHITE RIVER, EAST FORK	51202070701	JENNINGS	INW0771_03	VERNON FORK MUSCATATUCK RIVER	TOTAL MERCURY (FISH TISSUE)
WHITE RIVER, EAST FORK	51202070701	JENNINGS	INW0771_04	VERNON FORK MUSCATATUCK RIVER	TOTAL MERCURY (FISH TISSUE)
WHITE RIVER, EAST FORK	51202070701	JENNINGS	INW0771_04	VERNON FORK MUSCATATUCK RIVER	E. COLI
WHITE RIVER, EAST FORK	51202070701	JENNINGS	INW0771_T1006	VERNON FORK MUSCATATUCK RIVER - UNNAMED TRIBUTARY	E. COLI
WHITE RIVER,	51202070701	JENNINGS	INW0771_T1006	VERNON FORK	TOTAL

EAST FORK				MUSCATATUCK RIVER - UNNAMED TRIBUTARY	MERCURY (FISH TISSUE)
WHITE RIVER, EAST FORK	51202070702	JENNINGS	INW0772_01A	SIXMILE CREEK	DISSOLVED OXYGEN
WHITE RIVER, EAST FORK	51202070702	JENNINGS	INW0772_01A	SIXMILE CREEK	IMPAIRED BIOTIC COMMUNITIES
WHITE RIVER, EAST FORK	51202070702	JENNINGS	INW0772_03	SIXMILE CREEK	IMPAIRED BIOTIC COMMUNITIES
WHITE RIVER, EAST FORK	51202070702	JENNINGS	INW0772_04	SIXMILE CREEK	IMPAIRED BIOTIC COMMUNITIES
WHITE RIVER, EAST FORK	51202070702	JENNINGS	INW0772_05	SIXMILE CREEK	IMPAIRED BIOTIC COMMUNITIES
WHITE RIVER, EAST FORK	51202070702	JENNINGS	INW0772_06	SIXMILE CREEK	IMPAIRED BIOTIC COMMUNITIES
WHITE RIVER, EAST FORK	51202070702	JENNINGS	INW0772_T1003	SIXMILE CREEK - UNNAMED TRIBUTARY	IMPAIRED BIOTIC COMMUNITIES
WHITE RIVER, EAST FORK	51202070702	JENNINGS	INW0772_T1004	SIXMILE CREEK - UNNAMED TRIBUTARY	IMPAIRED BIOTIC COMMUNITIES
WHITE RIVER, EAST FORK	51202070703	JENNINGS	INW0773_01	STORM CREEK	IMPAIRED BIOTIC COMMUNITIES
WHITE RIVER, EAST FORK	51202070703	JACKSON	INW0773_02	STORM CREEK	DISSOLVED OXYGEN
WHITE RIVER, EAST FORK	51202070703	JACKSON	INW0773_02	STORM CREEK	IMPAIRED BIOTIC COMMUNITIES
WHITE RIVER, EAST FORK	51202070703	JENNINGS	INW0773_T1002	STORM CREEK - UNNAMED TRIBUTARY	DISSOLVED OXYGEN
WHITE RIVER, EAST FORK	51202070703	JENNINGS	INW0773_T1002	STORM CREEK - UNNAMED TRIBUTARY	IMPAIRED BIOTIC COMMUNITIES
WHITE RIVER, EAST FORK	51202070703	JACKSON	INW0773_T1004	STORM CREEK - UNNAMED TRIBUTARY	DISSOLVED OXYGEN
WHITE RIVER, EAST FORK	51202070703	JACKSON	INW0773_T1004	STORM CREEK - UNNAMED TRIBUTARY	IMPAIRED BIOTIC COMMUNITIES
WHITE RIVER, EAST FORK	51202070703	JENNINGS	INW0773_T1006	STORM CREEK - UNNAMED TRIBUTARY	IMPAIRED BIOTIC COMMUNITIES
WHITE RIVER, EAST FORK	51202070703	JENNINGS	INW0773_T1006	STORM CREEK - UNNAMED TRIBUTARY	DISSOLVED OXYGEN
WHITE RIVER, EAST FORK	51202070704	JENNINGS	INW0774_01	MUTTON CREEK	E. COLI
WHITE RIVER, EAST FORK	51202070704	JACKSON	INW0774_02	MUTTON CREEK	IMPAIRED BIOTIC COMMUNITIES
WHITE RIVER, EAST FORK	51202070704	JACKSON	INW0774_02	MUTTON CREEK	DISSOLVED OXYGEN
WHITE RIVER, EAST FORK	51202070704	JACKSON	INW0774_03	MUTTON CREEK	E. COLI
WHITE RIVER, EAST FORK	51202070704	JACKSON	INW0774_03	MUTTON CREEK	DISSOLVED OXYGEN
WHITE RIVER, EAST FORK	51202070704	JACKSON	INW0774_T1003	MUTTON CREEK - UNNAMED TRIBUTARY	IMPAIRED BIOTIC COMMUNITIES
WHITE RIVER, EAST FORK	51202070704	JACKSON	INW0774_T1003	MUTTON CREEK - UNNAMED TRIBUTARY	DISSOLVED OXYGEN
WHITE RIVER, EAST FORK	51202070704	JACKSON	INW0774_T1005	SANDY BRANCH	IMPAIRED BIOTIC COMMUNITIES
WHITE RIVER, EAST FORK	51202070704	JACKSON	INW0774_T1006	LUTHER MCDONALD DITCH	IMPAIRED BIOTIC COMMUNITIES

WHITE RIVER, EAST FORK	51202070705	JENNINGS	INW0775_01	VERNON FORK MUSCATATUCK RIVER	DISSOLVED OXYGEN
WHITE RIVER, EAST FORK	51202070705	JENNINGS	INW0775_01	VERNON FORK MUSCATATUCK RIVER	TOTAL MERCURY (FISH TISSUE)
WHITE RIVER, EAST FORK	51202070705	JENNINGS	INW0775_T1001	POLLY BRANCH	TOTAL MERCURY (FISH TISSUE)
WHITE RIVER, EAST FORK	51202070705	JENNINGS	INW0775_T1001	POLLY BRANCH	DISSOLVED OXYGEN
WHITE RIVER, EAST FORK	51202070705	JENNINGS	INW0775_T1003	TEA CREEK	IMPAIRED BIOTIC COMMUNITIES
WHITE RIVER, EAST FORK	51202070705	JENNINGS	INW0775_T1003	TEA CREEK	E. COLI
WHITE RIVER, EAST FORK	51202070705	JENNINGS	INW0775_T1003	TEA CREEK	DISSOLVED OXYGEN
WHITE RIVER, EAST FORK	51202070706	JACKSON	INW0776_03	VERNON FORK MUSCATATUCK RIVER	DISSOLVED OXYGEN
WHITE RIVER, EAST FORK	51202070706	JACKSON	INW0776_04	VERNON FORK MUSCATATUCK RIVER	DISSOLVED OXYGEN
WHITE RIVER, EAST FORK	51202070706	JACKSON	INW0776_05	VERNON FORK MUSCATATUCK RIVER	DISSOLVED OXYGEN
WHITE RIVER, EAST FORK	51202070706	JACKSON	INW0776_06	VERNON FORK MUSCATATUCK RIVER	DISSOLVED OXYGEN
WHITE RIVER, EAST FORK	51202070706	JACKSON	INW0776_07	VERNON FORK MUSCATATUCK RIVER	DISSOLVED OXYGEN
WHITE RIVER, EAST FORK	51202070706	JACKSON	INW0776_08	VERNON FORK MUSCATATUCK RIVER	DISSOLVED OXYGEN
WHITE RIVER, EAST FORK	51202070706	JACKSON	INW0776_09	VERNON FORK MUSCATATUCK RIVER	DISSOLVED OXYGEN
WHITE RIVER, EAST FORK	51202070706	JACKSON	INW0776_10	VERNON FORK MUSCATATUCK RIVER	DISSOLVED OXYGEN
WHITE RIVER, EAST FORK	51202070706	JACKSON	INW0776_T1007	RIDER DITCH	DISSOLVED OXYGEN
WHITE RIVER, EAST FORK	51202070706	JACKSON	INW0776_T1020	VERNON FORK MUSCATATUCK RIVER	DISSOLVED OXYGEN
WHITE RIVER, EAST FORK	51202070706	JACKSON	INW0776_T1025	VERNON FORK MUSCATATUCK RIVER	DISSOLVED OXYGEN
WHITE RIVER, EAST FORK	51202070802	WASHINGTON	INW0782_02	ELK CREEK	E. COLI
WHITE RIVER, EAST FORK	51202070802	WASHINGTON	INW0782_02A	ELK CREEK LAKE NO. 9 INLET (NOWING HOLLOW)	E. COLI
WHITE RIVER, EAST FORK	51202070802	WASHINGTON	INW0782_02B	ELK CREEK LAKE NO. 9 INLET (FRANK GARRETT HOLLOW)	E. COLI
WHITE RIVER, EAST FORK	51202070802	WASHINGTON	INW0782_02C	ELK CREEK LAKE NO. 9 INLET (SMITH HOLLOW)	E. COLI
WHITE RIVER, EAST FORK	51202070802	WASHINGTON	INW0782_02D	ELK CREEK LAKE NO. 9 INLET (MCKNIGHT HOLLOW)	E. COLI
WHITE RIVER, EAST FORK	51202070802	WASHINGTON	INW0782_02E	ELK CREEK LAKE NO. 3 INLET (SHANTAKY HOLLOW)	E. COLI
WHITE RIVER, EAST FORK	51202070802	WASHINGTON	INW0782_03	ELK CREEK	E. COLI
WHITE RIVER, EAST FORK	51202070802	WASHINGTON	INW0782_04	ELK CREEK	E. COLI
WHITE RIVER, EAST FORK	51202070802	WASHINGTON	INW0782_T1007	ELK CREEK - UNNAMED TRIBUTARY	E. COLI
WHITE RIVER, EAST FORK	51202070803	SCOTT	INW0783_05	HONEY RUN	DISSOLVED OXYGEN
WHITE RIVER, EAST FORK	51202070803	SCOTT	INW0783_05	HONEY RUN	E. COLI
WHITE RIVER, EAST FORK	51202070803	SCOTT	INW0783_05	HONEY RUN	IMPAIRED BIOTIC COMMUNITIES

WHITE RIVER, EAST FORK	51202070803	SCOTT	INW0783_05A	SCOTTSBURG RESERVOIR INLET	IMPAIRED BIOTIC COMMUNITIES
WHITE RIVER, EAST FORK	51202070803	SCOTT	INW0783_05A	SCOTTSBURG RESERVOIR INLET	E. COLI
WHITE RIVER, EAST FORK	51202070803	SCOTT	INW0783_05A	SCOTTSBURG RESERVOIR INLET	DISSOLVED OXYGEN
WHITE RIVER, EAST FORK	51202070803	SCOTT	INW0783_06	HONEY RUN	E. COLI
WHITE RIVER, EAST FORK	51202070803	SCOTT	INW0783_06	HONEY RUN	DISSOLVED OXYGEN
WHITE RIVER, EAST FORK	51202070803	SCOTT	INW0783_06	HONEY RUN	IMPAIRED BIOTIC COMMUNITIES
WHITE RIVER, EAST FORK	51202070803	WASHINGTON	INW0783_07	THOMAS DITCH	E. COLI
WHITE RIVER, EAST FORK	51202070803	WASHINGTON	INW0783_07	THOMAS DITCH	DISSOLVED OXYGEN
WHITE RIVER, EAST FORK	51202070803	WASHINGTON	INW0783_07	THOMAS DITCH	IMPAIRED BIOTIC COMMUNITIES
WHITE RIVER, EAST FORK	51202070803	WASHINGTON	INW0783_08	THOMAS DITCH	IMPAIRED BIOTIC COMMUNITIES
WHITE RIVER, EAST FORK	51202070803	WASHINGTON	INW0783_08	THOMAS DITCH	E. COLI
WHITE RIVER, EAST FORK	51202070803	WASHINGTON	INW0783_08	THOMAS DITCH	DISSOLVED OXYGEN
WHITE RIVER, EAST FORK	51202070803	WASHINGTON	INW0783_T1015	THOMAS DITCH - UNNAMED TRIBUTARY	IMPAIRED BIOTIC COMMUNITIES
WHITE RIVER, EAST FORK	51202070803	WASHINGTON	INW0783_T1015	THOMAS DITCH - UNNAMED TRIBUTARY	E. COLI
WHITE RIVER, EAST FORK	51202070803	WASHINGTON	INW0783_T1015	THOMAS DITCH - UNNAMED TRIBUTARY	DISSOLVED OXYGEN
WHITE RIVER, EAST FORK	51202070803	WASHINGTON	INW0783_T1016	THOMAS DITCH - UNNAMED TRIBUTARY	IMPAIRED BIOTIC COMMUNITIES
WHITE RIVER, EAST FORK	51202070803	WASHINGTON	INW0783_T1016	THOMAS DITCH - UNNAMED TRIBUTARY	E. COLI
WHITE RIVER, EAST FORK	51202070803	WASHINGTON	INW0783_T1016	THOMAS DITCH - UNNAMED TRIBUTARY	DISSOLVED OXYGEN
WHITE RIVER, EAST FORK	51202070902	WASHINGTON	INW0792_03	MUSCATATUCK RIVER	DISSOLVED OXYGEN
WHITE RIVER, EAST FORK	51202070902	WASHINGTON	INW0792_03	MUSCATATUCK RIVER	TOTAL MERCURY (FISH TISSUE)
WHITE RIVER, EAST FORK	51202070902	WASHINGTON	INW0792_03	MUSCATATUCK RIVER	E. COLI
WHITE RIVER, EAST FORK	51202070902	JACKSON	INW0792_04	MUSCATATUCK RIVER	TOTAL MERCURY (FISH TISSUE)
WHITE RIVER, EAST FORK	51202070902	WASHINGTON	INW0792_04	MUSCATATUCK RIVER	E. COLI
WHITE RIVER, EAST FORK	51202070902	JACKSON	INW0792_05	MUSCATATUCK RIVER	TOTAL MERCURY (FISH TISSUE)
WHITE RIVER, EAST FORK	51202070902	WASHINGTON	INW0792_05	MUSCATATUCK RIVER	E. COLI
WHITE RIVER, EAST FORK	51202070902	JACKSON	INW0792_06	MUSCATATUCK RIVER	TOTAL MERCURY (FISH TISSUE)
WHITE RIVER, EAST FORK	51202070902	WASHINGTON	INW0792_06	MUSCATATUCK RIVER	E. COLI
WHITE RIVER, EAST FORK	51202070902	WASHINGTON	INW0792_07	MUSCATATUCK RIVER	E. COLI
WHITE RIVER, EAST FORK	51202070902	JACKSON	INW0792_07	MUSCATATUCK RIVER	TOTAL MERCURY (FISH TISSUE)

WHITE RIVER, EAST FORK	51202070902	JACKSON	INW0792_T1002	SMART DITCH	IMPAIRED BIOTIC COMMUNITIES
WHITE RIVER, EAST FORK	51202070902	JACKSON	INW0792_T1002	SMART DITCH	E. COLI
WHITE RIVER, EAST FORK	51202070902	JACKSON	INW0792_T1002	SMART DITCH	DISSOLVED OXYGEN
WHITE RIVER, EAST FORK	51202070904	WASHINGTON	INW0794_03	DELANY CREEK	E. COLI
WHITE RIVER, EAST FORK	51202070904	WASHINGTON	INW0794_03A	DELANEY CREEK LAKE NO. 10 (POTTER LAKE) INLET	E. COLI
WHITE RIVER, EAST FORK	51202070904	WASHINGTON	INW0794_03B	DELANEY CREEK LAKE NO. 10 (POTTER LAKE) INLET	E. COLI
WHITE RIVER, EAST FORK	51202070904	WASHINGTON	INW0794_03C	DELANEY CREEK LAKE NO. 10 (POTTER LAKE) INLET	E. COLI
WHITE RIVER, EAST FORK	51202070904	WASHINGTON	INW0794_03D	DELANEY CREEK LAKE NO. 11 INLET	E. COLI
WHITE RIVER, EAST FORK	51202070904	WASHINGTON	INW0794_03E	DELANEY CREEK LAKE NO. 12 INLET	E. COLI
WHITE RIVER, EAST FORK	51202070904	WASHINGTON	INW0794_03F	DELANEY CREEK LAKE NO. 13 (SAYLER LAKE) INLET	E. COLI
WHITE RIVER, EAST FORK	51202070904	WASHINGTON	INW0794_03G	DELANEY CREEK LAKE NO. 13 (SAYLER LAKE) INLET	E. COLI
WHITE RIVER, EAST FORK	51202070904	WASHINGTON	INW0794_03H	DELANEY CREEK LAKE NO. 14 INLET	E. COLI
WHITE RIVER, EAST FORK	51202070904	WASHINGTON	INW0794_04	DELANY CREEK	E. COLI
WHITE RIVER, EAST FORK	51202070904	WASHINGTON	INW0794_05	DELANY CREEK	E. COLI
WHITE RIVER, EAST FORK	51202070904	WASHINGTON	INW0794_06	DELANY CREEK	E. COLI
WHITE RIVER, EAST FORK	51202070904	WASHINGTON	INW0794_T1004	CLAY HILL HOLLOW	E. COLI
WHITE RIVER, EAST FORK	51202070904	WASHINGTON	INW0794_T1004A	DELANEY CREEK LAKE NO. 5 INLET	E. COLI
WHITE RIVER, EAST FORK	51202070904	WASHINGTON	INW0794_T1004B	DELANEY CREEK LAKE NO. 5 INLET	E. COLI
WHITE RIVER, EAST FORK	51202070904	WASHINGTON	INW0794_T1008	DUNCAN BRANCH	E. COLI
WHITE RIVER, EAST FORK	51202070904	WASHINGTON	INW0794_T1011	DELANY CREEK - UNNAMED TRIBUTARY	E. COLI
WHITE RIVER, EAST FORK	51202070904	WASHINGTON	INW0794_T1012	DELANEY CREEK LAKE NO. 2 INLET	E. COLI
WHITE RIVER, EAST FORK	51202070904	WASHINGTON	INW0794_T1013	DELANY CREEK - UNNAMED TRIBUTARY	E. COLI
WHITE RIVER, EAST FORK	51202070904	WASHINGTON	INW0794_T1013A	DELANY CREEK LAKE NO. 1 INLET	E. COLI
WHITE RIVER, EAST FORK	51202070904	WASHINGTON	INW0794_T1014	DELANY CREEK LAKE NO. 1 INLET	E. COLI
WHITE RIVER, EAST FORK	51202070904	WASHINGTON	INW0794_T1015	DELANY CREEK - UNNAMED TRIBUTARY (WINSLOW HOLLOW)	E. COLI
WHITE RIVER, EAST FORK	51202070904	WASHINGTON	INW0794_T1015A	DELANY CREEK LAKE NO. 3 INLET	E. COLI
WHITE RIVER, EAST FORK	51202070904	WASHINGTON	INW0794_T1016	DELANY CREEK - UNNAMED TRIBUTARY (SPURGEON HOLLOW)	E. COLI
WHITE RIVER, EAST FORK	51202070904	WASHINGTON	INW0794_T1017	DELANY CREEK - UNNAMED TRIBUTARY (SPURGEON HOLLOW)	E. COLI
WHITE RIVER, EAST FORK	51202070904	WASHINGTON	INW0794_T1018	DELANY CREEK - UNNAMED TRIBUTARY	E. COLI
WHITE RIVER, EAST FORK	51202070904	WASHINGTON	INW0794_T1018A	DELANEY CREEK LAKE NO. 15 (PLATTSBURG	E. COLI

				POND) INLET	
WHITE RIVER, EAST FORK	51202070904	WASHINGTON	INW0794_T1018B	DELANEY CREEK LAKE NO. 15 (PLATTSBURG POND) INLET	E. COLI
WHITE RIVER, EAST FORK	51202070904	WASHINGTON	INW0794_T1019	DELANY CREEK - UNNAMED TRIBUTARY (CLAY HILL HOLLOW)	E. COLI
WHITE RIVER, EAST FORK	51202070905	WASHINGTON	INW0795_03	MUSCATATUCK RIVER	DISSOLVED OXYGEN
WHITE RIVER, EAST FORK	51202070905	WASHINGTON	INW0795_03	MUSCATATUCK RIVER	TOTAL MERCURY (FISH TISSUE)
WHITE RIVER, EAST FORK	51202070905	WASHINGTON	INW0795_03	MUSCATATUCK RIVER	PCBS (FISH TISSUE)
WHITE RIVER, EAST FORK	51202070905	WASHINGTON	INW0795_03	MUSCATATUCK RIVER	IMPAIRED BIOTIC COMMUNITIES
WHITE RIVER, EAST FORK	51202070905	WASHINGTON	INW0795_04	MUSCATATUCK RIVER	TOTAL MERCURY (FISH TISSUE)
WHITE RIVER, EAST FORK	51202070905	WASHINGTON	INW0795_04	MUSCATATUCK RIVER	PCBS (FISH TISSUE)
WHITE RIVER, EAST FORK	51202070905	WASHINGTON	INW0795_04	MUSCATATUCK RIVER	IMPAIRED BIOTIC COMMUNITIES
WHITE RIVER, EAST FORK	51202070905	WASHINGTON	INW0795_04	MUSCATATUCK RIVER	DISSOLVED OXYGEN
WHITE RIVER, EAST FORK	51202070905	JACKSON	INW0795_05	MUSCATATUCK RIVER	TOTAL MERCURY (FISH TISSUE)
WHITE RIVER, EAST FORK	51202070905	JACKSON	INW0795_05	MUSCATATUCK RIVER	IMPAIRED BIOTIC COMMUNITIES
WHITE RIVER, EAST FORK	51202070905	JACKSON	INW0795_05	MUSCATATUCK RIVER	DISSOLVED OXYGEN
WHITE RIVER, EAST FORK	51202070905	JACKSON	INW0795_05	MUSCATATUCK RIVER	PCBS (FISH TISSUE)
WHITE RIVER, EAST FORK	51202070905	JACKSON	INW0795_06	MUSCATATUCK RIVER	PCBS (FISH TISSUE)
WHITE RIVER, EAST FORK	51202070905	JACKSON	INW0795_06	MUSCATATUCK RIVER	IMPAIRED BIOTIC COMMUNITIES
WHITE RIVER, EAST FORK	51202070905	JACKSON	INW0795_06	MUSCATATUCK RIVER	TOTAL MERCURY (FISH TISSUE)
WHITE RIVER, EAST FORK	51202070905	JACKSON	INW0795_06	MUSCATATUCK RIVER	DISSOLVED OXYGEN
WHITE RIVER, EAST FORK	51202070905	WASHINGTON	INW0795_T1005	SNYDER DITCH	TOTAL MERCURY (FISH TISSUE)
WHITE RIVER, EAST FORK	51202070905	WASHINGTON	INW0795_T1005	SNYDER DITCH	PCBS (FISH TISSUE)
WHITE RIVER, EAST FORK	51202070905	WASHINGTON	INW0795_T1005	SNYDER DITCH	IMPAIRED BIOTIC COMMUNITIES
WHITE RIVER, EAST FORK	51202070905	WASHINGTON	INW0795_T1005	SNYDER DITCH	DISSOLVED OXYGEN
WHITE RIVER, EAST FORK	51202070905	WASHINGTON	INW0795_T1006	MUSCATATUCK RIVER - UNNAMED TRIBUTARY	DISSOLVED OXYGEN
WHITE RIVER, EAST FORK	51202070905	WASHINGTON	INW0795_T1006	MUSCATATUCK RIVER - UNNAMED TRIBUTARY	TOTAL MERCURY (FISH TISSUE)
WHITE RIVER, EAST FORK	51202070905	WASHINGTON	INW0795_T1006	MUSCATATUCK RIVER - UNNAMED TRIBUTARY	IMPAIRED BIOTIC COMMUNITIES
WHITE RIVER, EAST FORK	51202070905	WASHINGTON	INW0795_T1006	MUSCATATUCK RIVER - UNNAMED TRIBUTARY	PCBS (FISH TISSUE)
WHITE RIVER, EAST FORK	51202070905	JACKSON	INW0795_T1007	MUSCATATUCK RIVER - UNNAMED TRIBUTARY	TOTAL MERCURY

					(FISH TISSUE)
WHITE RIVER, EAST FORK	51202070905	JACKSON	INW0795_T1007	MUSCATATUCK RIVER - UNNAMED TRIBUTARY	PCBS (FISH TISSUE)
WHITE RIVER, EAST FORK	51202070905	JACKSON	INW0795_T1007	MUSCATATUCK RIVER - UNNAMED TRIBUTARY	IMPAIRED BIOTIC COMMUNITIES
WHITE RIVER, EAST FORK	51202070905	JACKSON	INW0795_T1007	MUSCATATUCK RIVER - UNNAMED TRIBUTARY	DISSOLVED OXYGEN
WHITE RIVER, EAST FORK	51202070905	JACKSON	INW0795_T1008	MUSCATATUCK RIVER - UNNAMED TRIBUTARY	TOTAL MERCURY (FISH TISSUE)
WHITE RIVER, EAST FORK	51202070905	JACKSON	INW0795_T1008	MUSCATATUCK RIVER - UNNAMED TRIBUTARY	PCBS (FISH TISSUE)
WHITE RIVER, EAST FORK	51202070905	JACKSON	INW0795_T1008	MUSCATATUCK RIVER - UNNAMED TRIBUTARY	IMPAIRED BIOTIC COMMUNITIES
WHITE RIVER, EAST FORK	51202070905	JACKSON	INW0795_T1008	MUSCATATUCK RIVER - UNNAMED TRIBUTARY	DISSOLVED OXYGEN
WHITE RIVER, EAST FORK	5120207030050	SCOTT	INW07P1040_00	HARDY LAKE	PCBS (FISH TISSUE)
WHITE RIVER, EAST FORK	51202080101	WASHINGTON	INW0811_04	RUSH CREEK	E. COLI
WHITE RIVER, EAST FORK	51202080101	WASHINGTON	INW0811_T1006	RUSH CREEK - UNNAMED TRIBUTARY	E. COLI
WHITE RIVER, EAST FORK	51202080102	WASHINGTON	INW0812_02	BUFFALO CREEK	E. COLI
WHITE RIVER, EAST FORK	51202080102	WASHINGTON	INW0812_03	BUFFALO CREEK	E. COLI
WHITE RIVER, EAST FORK	51202080102	WASHINGTON	INW0812_T1005	BUFFALO CREEK - UNNAMED TRIBUTARY	E. COLI
WHITE RIVER, EAST FORK	51202080102	WASHINGTON	INW0812_T1008	BUFFALO CREEK - UNNAMED TRIBUTARY	E. COLI
WHITE RIVER, EAST FORK	51202080102	WASHINGTON	INW0812_T1009	BUFFALO CREEK - UNNAMED TRIBUTARY	E. COLI
WHITE RIVER, EAST FORK	51202080103	WASHINGTON	INW0813_04	TWIN CREEK	E. COLI
WHITE RIVER, EAST FORK	51202080103	WASHINGTON	INW0813_05	TWIN CREEK	E. COLI
WHITE RIVER, EAST FORK	51202080103	WASHINGTON	INW0813_T1006	TWIN CREEK - UNNAMED TRIBUTARY	E. COLI
WHITE RIVER, EAST FORK	51202080104	JACKSON	INW0814_02	EAST FORK WHITE RIVER	PCBS (FISH TISSUE)
WHITE RIVER, EAST FORK	51202080104	JACKSON	INW0814_03	EAST FORK WHITE RIVER	PCBS (FISH TISSUE)
WHITE RIVER, EAST FORK	51202080104	JACKSON	INW0814_T1006	HINDERLIDER DITCH	PCBS (FISH TISSUE)
WHITE RIVER, EAST FORK	51202080202	LAWRENCE	INW0822_02	GUTHRIE CREEK	IMPAIRED BIOTIC COMMUNITIES
WHITE RIVER, EAST FORK	51202080202	LAWRENCE	INW0822_03	GUTHRIE CREEK	IMPAIRED BIOTIC COMMUNITIES
WHITE RIVER, EAST FORK	51202080202	LAWRENCE	INW0822_04	GUTHRIE CREEK	IMPAIRED BIOTIC COMMUNITIES
WHITE RIVER, EAST FORK	51202080202	JACKSON	INW0822_T1001	CLEAR SPRING CREEK	IMPAIRED BIOTIC COMMUNITIES
WHITE RIVER, EAST FORK	51202080202	JACKSON	INW0822_T1002	DRY CREEK	IMPAIRED BIOTIC COMMUNITIES
WHITE RIVER, EAST FORK	51202080202	LAWRENCE	INW0822_T1003	GUTHRIE CREEK - UNNAMED TRIBUTARY	IMPAIRED BIOTIC COMMUNITIES
WHITE RIVER, EAST FORK	51202080202	LAWRENCE	INW0822_T1004	GUTHRIE CREEK - UNNAMED TRIBUTARY	IMPAIRED BIOTIC COMMUNITIES
WHITE RIVER, EAST FORK	51202080202	LAWRENCE	INW0822_T1005	GUTHRIE CREEK - UNNAMED TRIBUTARY	IMPAIRED BIOTIC

					COMMUNITIES
WHITE RIVER, EAST FORK	51202080202	LAWRENCE	INW0822_T1006	GUTHRIE CREEK - UNNAMED TRIBUTARY	IMPAIRED BIOTIC COMMUNITIES
WHITE RIVER, EAST FORK	51202080202	LAWRENCE	INW0822_T1007	GUTHRIE CREEK - UNNAMED TRIBUTARY	IMPAIRED BIOTIC COMMUNITIES
WHITE RIVER, EAST FORK	51202080203	LAWRENCE	INW0823_01	GUTHRIE CREEK	E. COLI
WHITE RIVER, EAST FORK	51202080203	LAWRENCE	INW0823_01	GUTHRIE CREEK	DISSOLVED OXYGEN
WHITE RIVER, EAST FORK	51202080203	LAWRENCE	INW0823_02	GUTHRIE CREEK	E. COLI
WHITE RIVER, EAST FORK	51202080203	LAWRENCE	INW0823_T1003	CRAWFORD CREEK	DISSOLVED OXYGEN
WHITE RIVER, EAST FORK	51202080203	LAWRENCE	INW0823_T1004A	SOUTH FORK CRAWFORD CREEK	DISSOLVED OXYGEN
WHITE RIVER, EAST FORK	51202080203	LAWRENCE	INW0823_T1008	CRAWFORD CREEK - SOUTH FORK	DISSOLVED OXYGEN
WHITE RIVER, EAST FORK	51202080302	WASHINGTON	INW0832_03	EAST FORK WHITE RIVER	E. COLI
WHITE RIVER, EAST FORK	51202080302	WASHINGTON	INW0832_03	EAST FORK WHITE RIVER	PCBS (FISH TISSUE)
WHITE RIVER, EAST FORK	51202080302	LAWRENCE	INW0832_04	EAST FORK WHITE RIVER	PCBS (FISH TISSUE)
WHITE RIVER, EAST FORK	51202080302	LAWRENCE	INW0832_05	EAST FORK WHITE RIVER	PCBS (FISH TISSUE)
WHITE RIVER, EAST FORK	51202080302	LAWRENCE	INW0832_06	EAST FORK WHITE RIVER	PCBS (FISH TISSUE)
WHITE RIVER, EAST FORK	51202080302	WASHINGTON	INW0832_T1005	CLIFTY CREEK	E. COLI
WHITE RIVER, EAST FORK	51202080304	LAWRENCE	INW0834_03	EAST FORK WHITE RIVER	PCBS (FISH TISSUE)
WHITE RIVER, EAST FORK	51202080304	LAWRENCE	INW0834_04	EAST FORK WHITE RIVER	PCBS (FISH TISSUE)
WHITE RIVER, EAST FORK	51202080304	LAWRENCE	INW0834_06	EAST FORK WHITE RIVER	PCBS (FISH TISSUE)
WHITE RIVER, EAST FORK	51202080304	LAWRENCE	INW0834_08	EAST FORK WHITE RIVER (PWS)	PCBS (FISH TISSUE)
WHITE RIVER, EAST FORK	51202080304	LAWRENCE	INW0834_09	EAST FORK WHITE RIVER	PCBS (FISH TISSUE)
WHITE RIVER, EAST FORK	51202080402	JACKSON	INW0842_03	LITTLE SALT CREEK	E. COLI
WHITE RIVER, EAST FORK	51202080402	JACKSON	INW0842_04	LITTLE SALT CREEK	E. COLI
WHITE RIVER, EAST FORK	51202080402	JACKSON	INW0842_05	LITTLE SALT CREEK	E. COLI
WHITE RIVER, EAST FORK	51202080402	JACKSON	INW0842_06	LITTLE SALT CREEK	E. COLI
WHITE RIVER, EAST FORK	51202080402	JACKSON	INW0842_T1002	CROSS BRANCH	E. COLI
WHITE RIVER, EAST FORK	51202080402	JACKSON	INW0842_T1003	LITTLE SALT CREEK - UNNAMED TRIBUTARY	E. COLI
WHITE RIVER, EAST FORK	51202080402	JACKSON	INW0842_T1004	LITTLE SALT CREEK - UNNAMED TRIBUTARY	E. COLI
WHITE RIVER, EAST FORK	51202080402	JACKSON	INW0842_T1005	LITTLE SALT CREEK - UNNAMED TRIBUTARY	E. COLI
WHITE RIVER, EAST FORK	51202080402	JACKSON	INW0842_T1006	LITTLE SALT CREEK - UNNAMED TRIBUTARY (MITCHELL HOLLOW)	E. COLI
WHITE RIVER, EAST FORK	51202080404	BROWN	INW0844_02	SALT CREEK, SOUTH FORK	IMPAIRED BIOTIC COMMUNITIES
WHITE RIVER, EAST FORK	51202080404	BROWN	INW0844_02	SALT CREEK, SOUTH FORK	DISSOLVED OXYGEN
WHITE RIVER, EAST FORK	51202080404	BROWN	INW0844_03	SALT CREEK, SOUTH FORK	IMPAIRED BIOTIC COMMUNITIES

WHITE RIVER, EAST FORK	51202080404	BROWN	INW0844_03	SALT CREEK, SOUTH FORK	DISSOLVED OXYGEN
WHITE RIVER, EAST FORK	51202080404	BROWN	INW0844_04	SALT CREEK, SOUTH FORK	DISSOLVED OXYGEN
WHITE RIVER, EAST FORK	51202080404	BROWN	INW0844_04	SALT CREEK, SOUTH FORK	IMPAIRED BIOTIC COMMUNITIES
WHITE RIVER, EAST FORK	51202080404	BROWN	INW0844_T1006	SALT CREEK, SOUTH FORK - UNNAMED TRIBUTARY	IMPAIRED BIOTIC COMMUNITIES
WHITE RIVER, EAST FORK	51202080404	BROWN	INW0844_T1006	SALT CREEK, SOUTH FORK - UNNAMED TRIBUTARY	DISSOLVED OXYGEN
WHITE RIVER, EAST FORK	51202080404	BROWN	INW0844_T1011	SALT CREEK, SOUTH FORK - UNNAMED TRIBUTARY	IMPAIRED BIOTIC COMMUNITIES
WHITE RIVER, EAST FORK	51202080404	BROWN	INW0844_T1011	SALT CREEK, SOUTH FORK - UNNAMED TRIBUTARY	DISSOLVED OXYGEN
WHITE RIVER, EAST FORK	51202080701	BROWN	INW0871_T1011	CROOKED CREEK	E. COLI
WHITE RIVER, EAST FORK	51202080701	BROWN	INW0871_T1011A	CROOKED CREEK	E. COLI
WHITE RIVER, EAST FORK	51202080701	BROWN	INW0871_T1011B	CROOKED CREEK	E. COLI
WHITE RIVER, EAST FORK	51202080801	MONROE	INW0881_03	CLEAR CREEK	PCBS (FISH TISSUE)
WHITE RIVER, EAST FORK	51202080802	MONROE	INW0882_02	CLEAR CREEK	PCBS (FISH TISSUE)
WHITE RIVER, EAST FORK	51202080802	MONROE	INW0882_03	CLEAR CREEK	PCBS (FISH TISSUE)
WHITE RIVER, EAST FORK	51202080802	MONROE	INW0882_T1007	CLEAR CREEK - UNNAMED TRIBUTARY	PCBS (FISH TISSUE)
WHITE RIVER, EAST FORK	51202080803	MONROE	INW0883_01	CLEAR CREEK	E. COLI
WHITE RIVER, EAST FORK	51202080803	MONROE	INW0883_01	CLEAR CREEK	PCBS (FISH TISSUE)
WHITE RIVER, EAST FORK	51202080803	MONROE	INW0883_01	CLEAR CREEK	DISSOLVED OXYGEN
WHITE RIVER, EAST FORK	51202080803	MONROE	INW0883_02	CLEAR CREEK	PCBS (FISH TISSUE)
WHITE RIVER, EAST FORK	51202080803	MONROE	INW0883_02	CLEAR CREEK	E. COLI
WHITE RIVER, EAST FORK	51202080804	LAWRENCE	INW0884_T1010	HENDERSON CREEK	IMPAIRED BIOTIC COMMUNITIES
WHITE RIVER, EAST FORK	51202080804	LAWRENCE	INW0884_T1011	HENDERSON CREEK	IMPAIRED BIOTIC COMMUNITIES
WHITE RIVER, EAST FORK	51202080804	LAWRENCE	INW0884_T1012	JACKIE BRANCH	IMPAIRED BIOTIC COMMUNITIES
WHITE RIVER, EAST FORK	51202080804	LAWRENCE	INW0884_T1013	HENDERSON CREEK - UNNAMED TRIBUTARY	IMPAIRED BIOTIC COMMUNITIES
WHITE RIVER, EAST FORK	51202080804	LAWRENCE	INW0884_T1014	BRANNAMAN BRANCH	IMPAIRED BIOTIC COMMUNITIES
WHITE RIVER, EAST FORK	51202080804	LAWRENCE	INW0884_T1015	TERRILL BRANCH	IMPAIRED BIOTIC COMMUNITIES
WHITE RIVER, EAST FORK	51202080806	MONROE	INW0886_01	SALT CREEK	TOTAL MERCURY (FISH TISSUE)
WHITE RIVER, EAST FORK	51202080806	LAWRENCE	INW0886_02	SALT CREEK	PCBS (FISH TISSUE)
WHITE RIVER, EAST FORK	51202080806	LAWRENCE	INW0886_02	SALT CREEK	TOTAL MERCURY (FISH TISSUE)

WHITE RIVER, EAST FORK	51202080806	LAWRENCE	INW0886_03	SALT CREEK	TOTAL MERCURY (FISH TISSUE)
WHITE RIVER, EAST FORK	51202080806	LAWRENCE	INW0886_03	SALT CREEK	PCBS (FISH TISSUE)
WHITE RIVER, EAST FORK	51202080806	LAWRENCE	INW0886_04	SALT CREEK	TOTAL MERCURY (FISH TISSUE)
WHITE RIVER, EAST FORK	51202080806	LAWRENCE	INW0886_04	SALT CREEK	PCBS (FISH TISSUE)
WHITE RIVER, EAST FORK	51202080806	LAWRENCE	INW0886_T1004	WOLF CREEK	IMPAIRED BIOTIC COMMUNITIES
WHITE RIVER, EAST FORK	51202080806	LAWRENCE	INW0886_T1012	PLEASANT RUN	IMPAIRED BIOTIC COMMUNITIES
WHITE RIVER, EAST FORK	51202080806	LAWRENCE	INW0886_T1012	PLEASANT RUN	PCBS (FISH TISSUE)
WHITE RIVER, EAST FORK	51202080806	LAWRENCE	INW0886_T1013	PLEASANT RUN	IMPAIRED BIOTIC COMMUNITIES
WHITE RIVER, EAST FORK	51202080806	LAWRENCE	INW0886_T1013	PLEASANT RUN	PCBS (FISH TISSUE)
WHITE RIVER, EAST FORK	51202080807	LAWRENCE	INW0887_02	SALT CREEK	TOTAL MERCURY (FISH TISSUE)
WHITE RIVER, EAST FORK	51202080807	LAWRENCE	INW0887_02	SALT CREEK	PCBS (FISH TISSUE)
WHITE RIVER, EAST FORK	51202080807	LAWRENCE	INW0887_03	SALT CREEK	TOTAL MERCURY (FISH TISSUE)
WHITE RIVER, EAST FORK	51202080807	LAWRENCE	INW0887_03	SALT CREEK	PCBS (FISH TISSUE)
WHITE RIVER, EAST FORK	51202080807	LAWRENCE	INW0887_04	SALT CREEK	TOTAL MERCURY (FISH TISSUE)
WHITE RIVER, EAST FORK	51202080807	LAWRENCE	INW0887_04	SALT CREEK	PCBS (FISH TISSUE)
WHITE RIVER, EAST FORK	51202080807	LAWRENCE	INW0887_05	SALT CREEK	TOTAL MERCURY (FISH TISSUE)
WHITE RIVER, EAST FORK	51202080807	LAWRENCE	INW0887_05	SALT CREEK	PCBS (FISH TISSUE)
WHITE RIVER, EAST FORK	51202080807	LAWRENCE	INW0887_T1009	SALT CREEK - UNNAMED TRIBUTARY	TOTAL MERCURY (FISH TISSUE)
WHITE RIVER, EAST FORK	51202080807	LAWRENCE	INW0887_T1009	SALT CREEK - UNNAMED TRIBUTARY	PCBS (FISH TISSUE)
WHITE RIVER, EAST FORK	51202080902	LAWRENCE	INW0892_02	INDIAN CREEK	E. COLI
WHITE RIVER, EAST FORK	51202080902	LAWRENCE	INW0892_03	INDIAN CREEK	E. COLI
WHITE RIVER, EAST FORK	51202080902	LAWRENCE	INW0892_T1002	MITCHELL BRANCH	E. COLI
WHITE RIVER, EAST FORK	51202080902	LAWRENCE	INW0892_T1005	INDIAN CREEK - UNNAMED TRIBUTARY	E. COLI
WHITE RIVER, EAST FORK	51202080902	LAWRENCE	INW0892_T1006	INDIAN CREEK - UNNAMED TRIBUTARY	E. COLI
WHITE RIVER, EAST FORK	51202080903	LAWRENCE	INW0893_T1005	SPRING CREEK	E. COLI
WHITE RIVER, EAST FORK	51202080903	LAWRENCE	INW0893_T1006	DRY BRANCH	E. COLI
WHITE RIVER, EAST FORK	51202080903	LAWRENCE	INW0893_T1007	SPRING CREEK - UNNAMED TRIBUTARY	E. COLI
WHITE RIVER, EAST FORK	51202080906	MARTIN	INW0896_02	INDIAN CREEK	TOTAL MERCURY (FISH TISSUE)
WHITE RIVER, EAST FORK	51202080906	MARTIN	INW0896_02	INDIAN CREEK	PCBS (FISH TISSUE)

WHITE RIVER, EAST FORK	51202080906	MARTIN	INW0896_03	INDIAN CREEK- MT. OLIVE	TOTAL MERCURY (FISH TISSUE)
WHITE RIVER, EAST FORK	51202080906	MARTIN	INW0896_04	INDIAN CREEK- MT. OLIVE	TOTAL MERCURY (FISH TISSUE)
WHITE RIVER, EAST FORK	51202081001	LAWRENCE	INW08A1_03	LEATHERWOOD CREEK	E. COLI
WHITE RIVER, EAST FORK	51202081001	LAWRENCE	INW08A1_04	LEATHERWOOD CREEK	E. COLI
WHITE RIVER, EAST FORK	51202081001	LAWRENCE	INW08A1_05	LEATHERWOOD CREEK	E. COLI
WHITE RIVER, EAST FORK	51202081001	LAWRENCE	INW08A1_T1003	LEATHERWOOD CREEK - UNNAMED TRIBUTARY	E. COLI
WHITE RIVER, EAST FORK	51202081001	LAWRENCE	INW08A1_T1004	LEATHERWOOD CREEK - UNNAMED TRIBUTARY	E. COLI
WHITE RIVER, EAST FORK	51202081001	LAWRENCE	INW08A1_T1005	LEATHERWOOD CREEK - UNNAMED TRIBUTARY	E. COLI
WHITE RIVER, EAST FORK	51202081001	LAWRENCE	INW08A1_T1006	LEATHERWOOD CREEK - UNNAMED TRIBUTARY	E. COLI
WHITE RIVER, EAST FORK	51202081001	LAWRENCE	INW08A1_T1007	LEATHERWOOD CREEK - UNNAMED TRIBUTARY	E. COLI
WHITE RIVER, EAST FORK	51202081001	LAWRENCE	INW08A1_T1008	LEATHERWOOD CREEK - UNNAMED TRIBUTARY	E. COLI
WHITE RIVER, EAST FORK	51202081001	LAWRENCE	INW08A1_T1009	LEATHERWOOD CREEK - UNNAMED TRIBUTARY	E. COLI
WHITE RIVER, EAST FORK	51202081001	LAWRENCE	INW08A1_T1010	LEATHERWOOD CREEK - UNNAMED TRIBUTARY	E. COLI
WHITE RIVER, EAST FORK	51202081001	LAWRENCE	INW08A1_T1011	LEATHERWOOD CREEK - UNNAMED TRIBUTARY	E. COLI
WHITE RIVER, EAST FORK	51202081001	LAWRENCE	INW08A1_T1012	LEATHERWOOD CREEK - UNNAMED TRIBUTARY	E. COLI
WHITE RIVER, EAST FORK	51202081001	LAWRENCE	INW08A1_T1014	LEATHERWOOD CREEK - UNNAMED TRIBUTARY	E. COLI
WHITE RIVER, EAST FORK	51202081001	LAWRENCE	INW08A1_T1015	LEATHERWOOD CREEK - UNNAMED TRIBUTARY	E. COLI
WHITE RIVER, EAST FORK	51202081001	LAWRENCE	INW08A1_T1018	LEATHERWOOD CREEK, SOUTH FORK - UNNAMED TRIBUTARY	E. COLI
WHITE RIVER, EAST FORK	51202081001	LAWRENCE	INW08A1_T1019	LEATHERWOOD CREEK, SOUTH FORK	E. COLI
WHITE RIVER, EAST FORK	51202081001	LAWRENCE	INW08A1_T1020	LEATHERWOOD CREEK, SOUTH FORK	E. COLI
WHITE RIVER, EAST FORK	51202081002	LAWRENCE	INW08A2_02	EAST FORK WHITE RIVER	PCBS (FISH TISSUE)
WHITE RIVER, EAST FORK	51202081002	LAWRENCE	INW08A2_03	EAST FORK WHITE RIVER	PCBS (FISH TISSUE)
WHITE RIVER, EAST FORK	51202081002	LAWRENCE	INW08A2_04	EAST FORK WHITE RIVER	PCBS (FISH TISSUE)
WHITE RIVER, EAST FORK	51202081003	LAWRENCE	INW08A3_03	EAST FORK WHITE RIVER	PCBS (FISH TISSUE)
WHITE RIVER, EAST FORK	51202081003	LAWRENCE	INW08A3_04	EAST FORK WHITE RIVER (PWS)	PCBS (FISH TISSUE)
WHITE RIVER, EAST FORK	51202081003	LAWRENCE	INW08A3_05	EAST FORK WHITE RIVER	PCBS (FISH TISSUE)
WHITE RIVER, EAST FORK	51202081003	LAWRENCE	INW08A3_06	EAST FORK WHITE RIVER	PCBS (FISH TISSUE)
WHITE RIVER, EAST FORK	51202081003	LAWRENCE	INW08A3_T1004	LEATHERWOOD CREEK	DISSOLVED OXYGEN
WHITE RIVER, EAST FORK	51202081003	LAWRENCE	INW08A3_T1004	LEATHERWOOD CREEK	E. COLI
WHITE RIVER, EAST FORK	51202081003	LAWRENCE	INW08A3_T1006	LEATHERWOOD CREEK	E. COLI
WHITE RIVER, EAST FORK	51202081003	LAWRENCE	INW08A3_T1006	LEATHERWOOD CREEK	DISSOLVED OXYGEN
WHITE RIVER, EAST FORK	51202081003	LAWRENCE	INW08A3_T1007	SPIDER CREEK	E. COLI

WHITE RIVER, EAST FORK	51202081003	LAWRENCE	INW08A3_T1007	SPIDER CREEK	DISSOLVED OXYGEN
WHITE RIVER, EAST FORK	51202081003	LAWRENCE	INW08A3_T1008	SPIDER CREEK	E. COLI
WHITE RIVER, EAST FORK	51202081003	LAWRENCE	INW08A3_T1008	SPIDER CREEK	DISSOLVED OXYGEN
WHITE RIVER, EAST FORK	51202081005	LAWRENCE	INW08A5_02	EAST FORK WHITE RIVER	PCBS (FISH TISSUE)
WHITE RIVER, EAST FORK	51202081005	LAWRENCE	INW08A5_02	EAST FORK WHITE RIVER	E. COLI
WHITE RIVER, EAST FORK	51202081005	LAWRENCE	INW08A5_03	EAST FORK WHITE RIVER	E. COLI
WHITE RIVER, EAST FORK	51202081005	LAWRENCE	INW08A5_03	EAST FORK WHITE RIVER	PCBS (FISH TISSUE)
WHITE RIVER, EAST FORK	51202081005	LAWRENCE	INW08A5_04	EAST FORK WHITE RIVER	PCBS (FISH TISSUE)
WHITE RIVER, EAST FORK	51202081005	LAWRENCE	INW08A5_04	EAST FORK WHITE RIVER	E. COLI
WHITE RIVER, EAST FORK	51202081005	LAWRENCE	INW08A5_05	EAST FORK WHITE RIVER	PCBS (FISH TISSUE)
WHITE RIVER, EAST FORK	51202081005	LAWRENCE	INW08A5_05	EAST FORK WHITE RIVER	E. COLI
WHITE RIVER, EAST FORK	51202081005	LAWRENCE	INW08A5_06	EAST FORK WHITE RIVER	PCBS (FISH TISSUE)
WHITE RIVER, EAST FORK	51202081005	LAWRENCE	INW08A5_06	EAST FORK WHITE RIVER	E. COLI
WHITE RIVER, EAST FORK	51202081005	LAWRENCE	INW08A5_07	EAST FORK WHITE RIVER	PCBS (FISH TISSUE)
WHITE RIVER, EAST FORK	51202081005	LAWRENCE	INW08A5_07	EAST FORK WHITE RIVER	E. COLI
WHITE RIVER, EAST FORK	51202081005	LAWRENCE	INW08A5_08	EAST FORK WHITE RIVER	PCBS (FISH TISSUE)
WHITE RIVER, EAST FORK	51202081005	LAWRENCE	INW08A5_08	EAST FORK WHITE RIVER	E. COLI
WHITE RIVER, EAST FORK	51202081005	LAWRENCE	INW08A5_T1002	EAST FORK WHITE RIVER - UNNAMED TRIBUTARY	PCBS (FISH TISSUE)
WHITE RIVER, EAST FORK	51202081005	LAWRENCE	INW08A5_T1002	EAST FORK WHITE RIVER - UNNAMED TRIBUTARY	E. COLI
WHITE RIVER, EAST FORK	51202081006	LAWRENCE	INW08A6_02	EAST FORK WHITE RIVER	PCBS (FISH TISSUE)
WHITE RIVER, EAST FORK	51202081006	MARTIN	INW08A6_02	EAST FORK WHITE RIVER	IMPAIRED BIOTIC COMMUNITIES
WHITE RIVER, EAST FORK	51202081006	LAWRENCE	INW08A6_03	EAST FORK WHITE RIVER	PCBS (FISH TISSUE)
WHITE RIVER, EAST FORK	51202081006	MARTIN	INW08A6_03	EAST FORK WHITE RIVER	IMPAIRED BIOTIC COMMUNITIES
WHITE RIVER, EAST FORK	51202081006	MARTIN	INW08A6_04	EAST FORK WHITE RIVER	IMPAIRED BIOTIC COMMUNITIES
WHITE RIVER, EAST FORK	51202081006	LAWRENCE	INW08A6_04	EAST FORK WHITE RIVER	PCBS (FISH TISSUE)
WHITE RIVER, EAST FORK	51202081006	MARTIN	INW08A6_05	EAST FORK WHITE RIVER	IMPAIRED BIOTIC COMMUNITIES
WHITE RIVER, EAST FORK	51202081006	LAWRENCE	INW08A6_05	EAST FORK WHITE RIVER	PCBS (FISH TISSUE)
WHITE RIVER, EAST FORK	51202081006	MARTIN	INW08A6_06	EAST FORK WHITE RIVER	IMPAIRED BIOTIC COMMUNITIES
WHITE RIVER, EAST FORK	51202081006	LAWRENCE	INW08A6_06	EAST FORK WHITE RIVER	PCBS (FISH TISSUE)
WHITE RIVER, EAST FORK	51202081103	MARTIN	INW08B3_02	BOGGS CREEK	E. COLI
WHITE RIVER,	51202081103	MARTIN	INW08B3_03	BOGGS CREEK	E. COLI

EAST FORK					
WHITE RIVER, EAST FORK	51202081103	MARTIN	INW08B3_04	BOGGS CREEK	E. COLI
WHITE RIVER, EAST FORK	51202081103	MARTIN	INW08B3_05	BOGGS CREEK	E. COLI
WHITE RIVER, EAST FORK	51202081103	MARTIN	INW08B3_06	BOGGS CREEK	E. COLI
WHITE RIVER, EAST FORK	51202081205	ORANGE	INW08C5_02	LOST RIVER (OSRW)	E. COLI
WHITE RIVER, EAST FORK	51202081205	ORANGE	INW08C5_03	LOST RIVER (OSRW)	E. COLI
WHITE RIVER, EAST FORK	51202081205	ORANGE	INW08C5_04	LOST RIVER (OSRW)	E. COLI
WHITE RIVER, EAST FORK	51202081205	ORANGE	INW08C5_05	LOST RIVER (OSRW)	E. COLI
WHITE RIVER, EAST FORK	51202081205	ORANGE	INW08C5_T1004	SMALL DRAIN (OSRW)	E. COLI
WHITE RIVER, EAST FORK	51202081303	ORANGE	INW08D3_02	LICK CREEK	E. COLI
WHITE RIVER, EAST FORK	51202081303	ORANGE	INW08D3_03	LICK CREEK	E. COLI
WHITE RIVER, EAST FORK	51202081303	ORANGE	INW08D3_05	LICK CREEK	E. COLI
WHITE RIVER, EAST FORK	51202081303	ORANGE	INW08D3_06	LICK CREEK	E. COLI
WHITE RIVER, EAST FORK	51202081304	ORANGE	INW08D4_02	FRENCH LICK CREEK	E. COLI
WHITE RIVER, EAST FORK	51202081304	ORANGE	INW08D4_03	FRENCH LICK CREEK	E. COLI
WHITE RIVER, EAST FORK	51202081304	ORANGE	INW08D4_04	FRENCH LICK CREEK	E. COLI
WHITE RIVER, EAST FORK	51202081304	ORANGE	INW08D4_T1010	FRENCH LICK CREEK - UNNAMED TRIBUTARY	IMPAIRED BIOTIC COMMUNITIES
WHITE RIVER, EAST FORK	51202081304	ORANGE	INW08D4_T1010	FRENCH LICK CREEK - UNNAMED TRIBUTARY	E. COLI
WHITE RIVER, EAST FORK	51202081305	ORANGE	INW08D5_04	LOST RIVER (OSRW)	IMPAIRED BIOTIC COMMUNITIES
WHITE RIVER, EAST FORK	51202081305	ORANGE	INW08D5_04	LOST RIVER (OSRW)	E. COLI
WHITE RIVER, EAST FORK	51202081305	ORANGE	INW08D5_05	LOST RIVER (OSRW)	IMPAIRED BIOTIC COMMUNITIES
WHITE RIVER, EAST FORK	51202081305	ORANGE	INW08D5_05	LOST RIVER (OSRW)	E. COLI
WHITE RIVER, EAST FORK	51202081305	ORANGE	INW08D5_06	LOST RIVER (OSRW)	E. COLI
WHITE RIVER, EAST FORK	51202081305	ORANGE	INW08D5_07	LOST RIVER (OSRW) (PWS)	E. COLI
WHITE RIVER, EAST FORK	51202081305	ORANGE	INW08D5_08	LOST RIVER (OSRW)	E. COLI
WHITE RIVER, EAST FORK	51202081305	ORANGE	INW08D5_T1006	LOST RIVER - UNNAMED TRIBUTARY	IMPAIRED BIOTIC COMMUNITIES
WHITE RIVER, EAST FORK	51202081305	ORANGE	INW08D5_T1006	LOST RIVER - UNNAMED TRIBUTARY	E. COLI
WHITE RIVER, EAST FORK	51202081305	ORANGE	INW08D5_T1007	LOST RIVER - UNNAMED TRIBUTARY	E. COLI
WHITE RIVER, EAST FORK	51202081305	ORANGE	INW08D5_T1008	LOST RIVER - UNNAMED TRIBUTARY	E. COLI
WHITE RIVER, EAST FORK	51202081305	ORANGE	INW08D5_T1009	LOST RIVER - UNNAMED TRIBUTARY	E. COLI
WHITE RIVER, EAST FORK	51202081305	ORANGE	INW08D5_T1010	LOST RIVER - UNNAMED TRIBUTARY	E. COLI
WHITE RIVER, EAST FORK	51202081305	ORANGE	INW08D5_T1011	LOST RIVER - UNNAMED TRIBUTARY	E. COLI

WHITE RIVER, EAST FORK	51202081305	ORANGE	INW08D5_T1012	LOST RIVER - UNNAMED TRIBUTARY	E. COLI
WHITE RIVER, EAST FORK	51202081305	ORANGE	INW08D5_T1013	LOST RIVER - UNNAMED TRIBUTARY	IMPAIRED BIOTIC COMMUNITIES
WHITE RIVER, EAST FORK	51202081305	ORANGE	INW08D5_T1013	LOST RIVER - UNNAMED TRIBUTARY	E. COLI
WHITE RIVER, EAST FORK	51202081305	ORANGE	INW08D5_T1014	LOST RIVER - UNNAMED TRIBUTARY	E. COLI
WHITE RIVER, EAST FORK	51202081305	ORANGE	INW08D5_T1014	LOST RIVER - UNNAMED TRIBUTARY	IMPAIRED BIOTIC COMMUNITIES
WHITE RIVER, EAST FORK	51202081305	ORANGE	INW08D5_T1015	LOST RIVER - UNNAMED TRIBUTARY	IMPAIRED BIOTIC COMMUNITIES
WHITE RIVER, EAST FORK	51202081305	ORANGE	INW08D5_T1015	LOST RIVER - UNNAMED TRIBUTARY	E. COLI
WHITE RIVER, EAST FORK	51202081305	ORANGE	INW08D5_T1016	LOST RIVER - UNNAMED TRIBUTARY	E. COLI
WHITE RIVER, EAST FORK	51202081305	ORANGE	INW08D5_T1016	LOST RIVER - UNNAMED TRIBUTARY	IMPAIRED BIOTIC COMMUNITIES
WHITE RIVER, EAST FORK	51202081305	ORANGE	INW08D5_T1017	LOST RIVER - UNNAMED TRIBUTARY	IMPAIRED BIOTIC COMMUNITIES
WHITE RIVER, EAST FORK	51202081305	ORANGE	INW08D5_T1017	LOST RIVER - UNNAMED TRIBUTARY	E. COLI
WHITE RIVER, EAST FORK	51202081305	ORANGE	INW08D5_T1018	LOST RIVER - UNNAMED TRIBUTARY	IMPAIRED BIOTIC COMMUNITIES
WHITE RIVER, EAST FORK	51202081305	ORANGE	INW08D5_T1018	LOST RIVER - UNNAMED TRIBUTARY	E. COLI
WHITE RIVER, EAST FORK	51202081305	ORANGE	INW08D5_T1019	LOST RIVER - UNNAMED TRIBUTARY	IMPAIRED BIOTIC COMMUNITIES
WHITE RIVER, EAST FORK	51202081305	ORANGE	INW08D5_T1019	LOST RIVER - UNNAMED TRIBUTARY	E. COLI
WHITE RIVER, EAST FORK	51202081307	MARTIN	INW08D7_03	LOST RIVER (OSRW)	E. COLI
WHITE RIVER, EAST FORK	51202081307	MARTIN	INW08D7_04	LOST RIVER (OSRW)	E. COLI
WHITE RIVER, EAST FORK	51202081307	MARTIN	INW08D7_T1008	LOST RIVER - UNNAMED TRIBUTARY	E. COLI
WHITE RIVER, EAST FORK	51202081307	MARTIN	INW08D7_T1009	LOST RIVER - UNNAMED TRIBUTARY	E. COLI
WHITE RIVER, EAST FORK	51202081307	MARTIN	INW08D7_T1010	LOST RIVER - UNNAMED TRIBUTARY	E. COLI
WHITE RIVER, EAST FORK	51202081307	MARTIN	INW08D7_T1011	LOST RIVER - UNNAMED TRIBUTARY	E. COLI
WHITE RIVER, EAST FORK	51202081307	MARTIN	INW08D7_T1012	LOST RIVER - UNNAMED TRIBUTARY	E. COLI
WHITE RIVER, EAST FORK	51202081308	MARTIN	INW08D8_02	LOST RIVER (OSRW)	E. COLI
WHITE RIVER, EAST FORK	51202081308	MARTIN	INW08D8_02	LOST RIVER (OSRW)	IMPAIRED BIOTIC COMMUNITIES
WHITE RIVER, EAST FORK	51202081308	MARTIN	INW08D8_03	LOST RIVER (OSRW)	IMPAIRED BIOTIC COMMUNITIES
WHITE RIVER, EAST FORK	51202081308	MARTIN	INW08D8_03	LOST RIVER (OSRW)	E. COLI
WHITE RIVER, EAST FORK	51202081308	MARTIN	INW08D8_T1003	LOST RIVER - UNNAMED TRIBUTARY (HARNER HOLLOW)	IMPAIRED BIOTIC COMMUNITIES
WHITE RIVER, EAST FORK	51202081308	MARTIN	INW08D8_T1003	LOST RIVER - UNNAMED TRIBUTARY (HARNER HOLLOW)	DISSOLVED OXYGEN
WHITE RIVER, EAST FORK	51202081308	MARTIN	INW08D8_T1008	LOST RIVER - UNNAMED TRIBUTARY	E. COLI

WHITE RIVER, EAST FORK	51202081308	MARTIN	INW08D8_T1008	LOST RIVER - UNNAMED TRIBUTARY	IMPAIRED BIOTIC COMMUNITIES
WHITE RIVER, EAST FORK	51202081308	MARTIN	INW08D8_T1009	LOST RIVER - UNNAMED TRIBUTARY	IMPAIRED BIOTIC COMMUNITIES
WHITE RIVER, EAST FORK	51202081308	MARTIN	INW08D8_T1009	LOST RIVER - UNNAMED TRIBUTARY	E. COLI
WHITE RIVER, EAST FORK	51202081308	MARTIN	INW08D8_T1010	LOST RIVER - UNNAMED TRIBUTARY	IMPAIRED BIOTIC COMMUNITIES
WHITE RIVER, EAST FORK	51202081308	MARTIN	INW08D8_T1010	LOST RIVER - UNNAMED TRIBUTARY	E. COLI
WHITE RIVER, EAST FORK	51202081308	MARTIN	INW08D8_T1011	LOST RIVER - UNNAMED TRIBUTARY	IMPAIRED BIOTIC COMMUNITIES
WHITE RIVER, EAST FORK	51202081308	MARTIN	INW08D8_T1011	LOST RIVER - UNNAMED TRIBUTARY	E. COLI
WHITE RIVER, EAST FORK	51202081402	LAWRENCE	INW08E2_02	BEAVER CREEK	IMPAIRED BIOTIC COMMUNITIES
WHITE RIVER, EAST FORK	51202081402	LAWRENCE	INW08E2_03	BEAVER CREEK	IMPAIRED BIOTIC COMMUNITIES
WHITE RIVER, EAST FORK	51202081402	LAWRENCE	INW08E2_04	BEAVER CREEK	IMPAIRED BIOTIC COMMUNITIES
WHITE RIVER, EAST FORK	51202081402	LAWRENCE	INW08E2_05	BEAVER CREEK	IMPAIRED BIOTIC COMMUNITIES
WHITE RIVER, EAST FORK	51202081402	LAWRENCE	INW08E2_06	BEAVER CREEK	IMPAIRED BIOTIC COMMUNITIES
WHITE RIVER, EAST FORK	51202081402	LAWRENCE	INW08E2_T1007	BEAVER CREEK - UNNAMED TRIBUTARY (PRUETT HOLLOW)	IMPAIRED BIOTIC COMMUNITIES
WHITE RIVER, EAST FORK	51202081402	LAWRENCE	INW08E2_T1008	BEAVER CREEK - UNNAMED TRIBUTARY (BURTON HOLLOW)	IMPAIRED BIOTIC COMMUNITIES
WHITE RIVER, EAST FORK	51202081402	LAWRENCE	INW08E2_T1009	BEAVER CREEK - UNNAMED TRIBUTARY	IMPAIRED BIOTIC COMMUNITIES
WHITE RIVER, EAST FORK	51202081402	LAWRENCE	INW08E2_T1010	BEAVER CREEK - UNNAMED TRIBUTARY	IMPAIRED BIOTIC COMMUNITIES
WHITE RIVER, EAST FORK	51202081402	LAWRENCE	INW08E2_T1011	BEAVER CREEK - UNNAMED TRIBUTARY	IMPAIRED BIOTIC COMMUNITIES
WHITE RIVER, EAST FORK	51202081402	LAWRENCE	INW08E2_T1012	BEAVER CREEK - UNNAMED TRIBUTARY	IMPAIRED BIOTIC COMMUNITIES
WHITE RIVER, EAST FORK	51202081403	MARTIN	INW08E3_02	BEAVER CREEK	DISSOLVED OXYGEN
WHITE RIVER, EAST FORK	51202081403	MARTIN	INW08E3_03	BEAVER CREEK	DISSOLVED OXYGEN
WHITE RIVER, EAST FORK	51202081403	MARTIN	INW08E3_04	BEAVER CREEK	DISSOLVED OXYGEN
WHITE RIVER, EAST FORK	51202081403	MARTIN	INW08E3_T1007	DEEP CUT LAKE INLET	DISSOLVED OXYGEN
WHITE RIVER, EAST FORK	51202081403	MARTIN	INW08E3_T1007A	DEEP CUT LAKE INLET	DISSOLVED OXYGEN
WHITE RIVER, EAST FORK	51202081404	MARTIN	INW08E4_03	EAST FORK WHITE RIVER	TOTAL MERCURY (FISH TISSUE)
WHITE RIVER, EAST FORK	51202081404	MARTIN	INW08E4_03	EAST FORK WHITE RIVER	PCBS (FISH TISSUE)
WHITE RIVER, EAST FORK	51202081404	MARTIN	INW08E4_04	EAST FORK WHITE RIVER	PCBS (FISH TISSUE)
WHITE RIVER, EAST FORK	51202081404	MARTIN	INW08E4_T1008	NUBBIN RIDGE BRANCH	PCBS (FISH TISSUE)

WHITE RIVER, EAST FORK	51202081406	MARTIN	INW08E6_02	EAST FORK WHITE RIVER	PCBS (FISH TISSUE)
WHITE RIVER, EAST FORK	51202081406	MARTIN	INW08E6_02	EAST FORK WHITE RIVER	IMPAIRED BIOTIC COMMUNITIES
WHITE RIVER, EAST FORK	51202081406	MARTIN	INW08E6_03	EAST FORK WHITE RIVER	PCBS (FISH TISSUE)
WHITE RIVER, EAST FORK	51202081406	MARTIN	INW08E6_03	EAST FORK WHITE RIVER	IMPAIRED BIOTIC COMMUNITIES
WHITE RIVER, EAST FORK	51202081406	MARTIN	INW08E6_04	EAST FORK WHITE RIVER	IMPAIRED BIOTIC COMMUNITIES
WHITE RIVER, EAST FORK	51202081406	MARTIN	INW08E6_04	EAST FORK WHITE RIVER	PCBS (FISH TISSUE)
WHITE RIVER, EAST FORK	51202081406	MARTIN	INW08E6_05	EAST FORK WHITE RIVER	PCBS (FISH TISSUE)
WHITE RIVER, EAST FORK	51202081406	MARTIN	INW08E6_05	EAST FORK WHITE RIVER	IMPAIRED BIOTIC COMMUNITIES
WHITE RIVER, EAST FORK	51202081406	MARTIN	INW08E6_06	EAST FORK WHITE RIVER	PCBS (FISH TISSUE)
WHITE RIVER, EAST FORK	51202081406	MARTIN	INW08E6_06	EAST FORK WHITE RIVER	IMPAIRED BIOTIC COMMUNITIES
WHITE RIVER, EAST FORK	51202081407	MARTIN	INW08E7_02	EAST FORK WHITE RIVER	PCBS (FISH TISSUE)
WHITE RIVER, EAST FORK	51202081407	MARTIN	INW08E7_03	EAST FORK WHITE RIVER	PCBS (FISH TISSUE)
WHITE RIVER, EAST FORK	51202081502	MARTIN	INW08F2_02	LOWER EAST FORK WHITE RIVER	PCBS (FISH TISSUE)
WHITE RIVER, EAST FORK	51202081502	MARTIN	INW08F2_02	LOWER EAST FORK WHITE RIVER	IMPAIRED BIOTIC COMMUNITIES
WHITE RIVER, EAST FORK	51202081502	DUBOIS	INW08F2_02	LOWER EAST FORK WHITE RIVER	E. COLI
WHITE RIVER, EAST FORK	51202081502	MARTIN	INW08F2_03	LOWER EAST FORK WHITE RIVER	IMPAIRED BIOTIC COMMUNITIES
WHITE RIVER, EAST FORK	51202081502	MARTIN	INW08F2_03	LOWER EAST FORK WHITE RIVER	PCBS (FISH TISSUE)
WHITE RIVER, EAST FORK	51202081502	DUBOIS	INW08F2_03	LOWER EAST FORK WHITE RIVER	E. COLI
WHITE RIVER, EAST FORK	51202081504	DAVIESS	INW08F4_01	EAST FORK WHITE RIVER	PCBS (FISH TISSUE)
WHITE RIVER, EAST FORK	51202081504	DUBOIS	INW08F4_03	EAST FORK WHITE RIVER	PCBS (FISH TISSUE)
WHITE RIVER, EAST FORK	51202081504	DUBOIS	INW08F4_04	EAST FORK WHITE RIVER	PCBS (FISH TISSUE)
WHITE RIVER, EAST FORK	51202081504	DAVIESS	INW08F4_T1002	EAST FORK WHITE RIVER - UNNAMED TRIBUTARY	E. COLI
WHITE RIVER, EAST FORK	51202081504	DAVIESS	INW08F4_T1002	EAST FORK WHITE RIVER - UNNAMED TRIBUTARY	DISSOLVED OXYGEN
WHITE RIVER, EAST FORK	51202081504	DAVIESS	INW08F4_T1003	SUGAR CREEK	E. COLI
WHITE RIVER, EAST FORK	51202081504	DAVIESS	INW08F4_T1003	SUGAR CREEK	DISSOLVED OXYGEN
WHITE RIVER, EAST FORK	51202081504	DAVIESS	INW08F4_T1004	SUGAR CREEK, EAST FORK	E. COLI
WHITE RIVER, EAST FORK	51202081504	DAVIESS	INW08F4_T1004	SUGAR CREEK, EAST FORK	DISSOLVED OXYGEN
WHITE RIVER, EAST FORK	51202081504	DAVIESS	INW08F4_T1005	WEST FORK SUGAR CREEK	DISSOLVED OXYGEN
WHITE RIVER, EAST FORK	51202081504	DAVIESS	INW08F4_T1005	WEST FORK SUGAR CREEK	E. COLI
WHITE RIVER, EAST FORK	51202081504	DAVIESS	INW08F4_T1006	WEST FORK SUGAR CREEK	E. COLI

WHITE RIVER, EAST FORK	51202081504	DAVIESS	INW08F4_T1006	WEST FORK SUGAR CREEK	DISSOLVED OXYGEN
WHITE RIVER, EAST FORK	51202081506	DUBOIS	INW08F6_02	EAST FORK WHITE RIVER	PCBS (FISH TISSUE)
WHITE RIVER, EAST FORK	51202081506	DUBOIS	INW08F6_03	EAST FORK WHITE RIVER	PCBS (FISH TISSUE)
WHITE RIVER, EAST FORK	51202081506	DUBOIS	INW08F6_04	EAST FORK WHITE RIVER	PCBS (FISH TISSUE)
WHITE RIVER, EAST FORK	51202081506	DUBOIS	INW08F6_T1007	EAST FORK WHITE RIVER - UNNAMED TRIBUTARY	PCBS (FISH TISSUE)
WHITE RIVER, EAST FORK	51202081508	PIKE	INW08F8_02	EAST FORK WHITE RIVER	PCBS (FISH TISSUE)
WHITE RIVER, EAST FORK	51202081508	PIKE	INW08F8_03	EAST FORK WHITE RIVER	PCBS (FISH TISSUE)
WHITE RIVER, EAST FORK	51202081508	PIKE	INW08F8_04	EAST FORK WHITE RIVER	PCBS (FISH TISSUE)
WHITE RIVER, EAST FORK	51202081508	PIKE	INW08F8_05	EAST FORK WHITE RIVER	PCBS (FISH TISSUE)
WHITE RIVER, EAST FORK	51202081508	PIKE	INW08F8_06	EAST FORK WHITE RIVER	PCBS (FISH TISSUE)
WHITE RIVER, EAST FORK	51202081509	PIKE	INW08F9_02	EAST FORK WHTIE RIVER	PCBS (FISH TISSUE)
WHITE RIVER, EAST FORK	51202081509	PIKE	INW08F9_03	EAST FORK WHTIE RIVER	PCBS (FISH TISSUE)
WHITE RIVER, EAST FORK	5120208170060	MONROE	INW08P1024_00	MONROE RESERVOIR (LOWER)	ALGAE
WHITE RIVER, EAST FORK	5120208170060	MONROE	INW08P1024_00	MONROE RESERVOIR (LOWER)	TASTE AND ODOR
WHITE RIVER, EAST FORK	5120208010050	WASHINGTON	INW08P1051_00	JOHN HAYS LAKE	TASTE AND ODOR
WHITE RIVER, EAST FORK	5120208010050	WASHINGTON	INW08P1051_00	JOHN HAYS LAKE	ALGAE
WHITE RIVER, EAST FORK	5120208090010	MONROE	INW08P1111_00	WEIMER LAKE	TOTAL MERCURY (FISH TISSUE)
WHITE RIVER, EAST FORK	5120208080040	MONROE	INW08P1140_00	MONROE RESERVOIR (UPPER)	ALGAE
WHITE RIVER, EAST FORK	5120208080040	MONROE	INW08P1140_00	MONROE RESERVOIR (UPPER)	TASTE AND ODOR
WHITE RIVER, EAST FORK	5120208080040	MONROE	INW08P1140_00	MONROE RESERVOIR (UPPER)	TOTAL MERCURY (FISH TISSUE)
GREAT LAKES	40400010603	LAKE	NRC_LM	LAKE MARY	PCBS (FISH TISSUE)
GREAT LAKES	71200030406	LAKE	NRC_PSNP	IDNR PINE STATION NORTH POND	PCBS (FISH TISSUE)
GREAT LAKES	71200030406	LAKE	NRC_PSSP	IDNR PINE STATION SOUTH POND	PCBS (FISH TISSUE)

[1] Fish consumption is not a designated use in Indiana's WQS. IDEM assesses Indiana waters for fish consumption pursuant to current U.S. EPA policy and in keeping with CWA goals, which are reflected in Indiana's WQS (327 IAC 2-1-1.5 and 327 IAC 2-1.5-3).
[2] The designation for public water supply use is applicable only to waters that serve as a routine or emergency source of water for a public water system.
[3] The NHD is a database created by U.S. EPA and the United States Geological Survey that provides a comprehensive coverage of hydrographic data for the United States. It uniquely identifies and interconnects the stream segments that comprise the nation's surface water drainage system and contains information for other common surface waterbodies such as lakes, reservoirs, estuaries, and coastlines.
[4] Stream order is a measure of the relative size of streams. Streams sizes range from the smallest "first-order" stream (for example, a small creek) to the largest or "twelfth-order" stream (for example, the Amazon River).
[5] The NHD is a database created by the U.S. EPA and the United States Geological Survey that provides a comprehensive coverage of hydrographic data for the United States. It uniquely identifies and interconnects the stream segments that comprise the nation's surface water drainage system and contains information for other

common surface waterbodies such as lakes, reservoirs, estuaries, and coastlines.
[6] Dissolved oxygen and temperature results are also evaluated for exceedance(s) of the applicable criteria. However, these results are not used to make impairment decisions because the data are not considered representative of conditions throughout each pool or over the entire assessment period.
[7] Relevant sections of the Indiana's water quality standards include 327 IAC 2-1.5-8(e)(3)(b) for waters within the Great Lakes basin and 327 IAC 2-1-6(d)(3), which applies to downstate waters.
[8] 327 IAC 2-1-3.1 describes a CSO wet weather limited use category. However to date, there have been no rulemakings to create such a use for a CSO community, which has to have completed its long term control plan before it can get the limited use category.
[9] Relevant sections of the Indiana's water quality standards include 327 IAC 2-1.5-5(c) for waters within the Great Lakes basin and 327 IAC 2-1-3(a)(5)(c), which applies to downstate waters. Both of these sections point to IAC 327 2-1-3.1 which describes the process for assigning a CSO limited use designation and how Indiana's recreational use criteria are to be applied to waters with this designation.
[10] Dissolved oxygen and temperature results are also evaluated for exceedance(s) of the applicable criteria. However, these results are not used to make impairment decisions because the data are not considered representative of conditions throughout each pool or over the entire assessment period.
[11] For Indiana waters within the Great Lakes Basin, acute aquatic criteria refer to the "criterion maximum concentration (CMC) identified in 327 IAC 2-1.5, and the chronic aquatic criteria refer to the criterion continuous concentration (CCC) also described therein. For downstate waters (those located outside of the Great Lakes Basin, the acute aquatic criteria refer to the "AAC" values shown in 327 IAC 2-1 and the chronic aquatic criteria are shown as the "CAC" values.
[12] The value of 576 cfu/100mL comes from U.S. EPA's Ambient Water Quality Criteria for Bacteria - 1986 (U.S. EPA, 1986) and represents the single sample maximum applicable to waters infrequently used for full body recreation. For data collected from bathing beaches, the single day maximum value of 235 cfu/100mL is applied.
[13] IDEM considers any existing and readily available data received for the purposes of determining use support. Most assessments are based on data collected during the period of record, which is the period of time in which the data are considered reliable for the purposes of assessment. The period of record varies based on the type of assessment and data being evaluated but always includes the most recent data available. Older data collected prior to the period of record is considered supplementary and can often provide additional insights into current water quality conditions.
[14] "Active" intakes are those that are currently in use. "Inactive" intakes are those that were previously in service but taken offline by the treatment facility and which are unlikely to ever be re-activated.
[15] In its Great Lakes Monitoring and Research Strategy U.S. EPA defines the boundary between offshore and nearshore areas as the depth contour equal to the mean depth of the lake. The nearshore area consists of water adjacent to the shoreline and no more than 85 meters in depth, and the offshore is the remaining portion of the lake. (U.S. EPA, 1992)
[16] The criteria identified in Table 6-1 are applicable to waters outside the Great Lakes basin and can be found in 327 IAC 2-1-6. The criteria identified in Table 8-3 apply to waters located within the Great Lakes basin and can be found in 327 IAC 2-1.5-8.
[17] For all waters in the Great lakes basin, these substances and criteria are defined in 327 IAC 2-1.5-8(f). For all other Indiana waters, these substances and criteria are defined in 327 IAC 2-1-6(e).
[18] For waters in the Great lakes basin, these substances and criteria are defined in 327 IAC 2-1.5-8(f). For all other Indiana waters, these substances and criteria are defined in 327 IAC 2-1-6(e).
[19] See footnote 1.
[20] See http://in.gov/idem/cleanwater/2494.htm for more detailed information regarding Level 1 and Level 2 Assessments under the RTCR.
[21] Personal communication with Stacy Jones, Technical Environmental Specialist for IDEM OWQ's Drinking Water Branch (January 15, 2016).
[22] 327 IAC 2-1-6(a)(2) and 327 IAC 2-1.5-8(b)(2).
[23] Fish consumption is not a designated use in Indiana's WQS. IDEM assesses Indiana waters for fish consumption pursuant to current U.S. EPA policy and in keeping with CWA goals, which are reflected in Indiana's WQS (327 IAC 2-1-1.5 and 327 IAC 2-1.5-3).
[24] Applicable only to waters that serve as a source of water for a public water system.
[25] A decision to list a water in Category 4B using 40 CFR Part130.7(b)(1)(i) must be supported by the issuance of technology-based effluent limitations required by Sections 301(b), 306, 307 or other sections of the CWA. A decision to list in Category 4B using Part 130.7(b)(1)(ii) must be supported by the issuance of more stringent effluent limitations required by federal, state or local authority. The U.S. EPA expects that the state will provide a rationale for why it believes that these effluent limits will achieve WQS within a reasonable period of time. Placement of waters in Category 4B based on Part 130.7(b)(iii) must be supported by the existence of "other pollution control requirements (for example, best management practices) required by local, state, or federal authority" that are stringent enough to implement WQS. EPA expects that the state will demonstrate that these

control requirements will achieve WQS within a reasonable period of time.

Posted: 04/11/2018 by Legislative Services Agency
An html version of this document.