TITLE 410 INDIANA STATE DEPARTMENT OF HEALTH

Agency Correction
LSA Document #13-165(AC)

Under IC 4-22-2-38, corrects the following typographical, clerical, or spelling errors in Indiana Administrative Code:

(1) In 410 IAC 6-8.3-79, Figure 1, delete:

Figure 1
Plan View of Sand Mound
(Based on Minimum Dimensions)

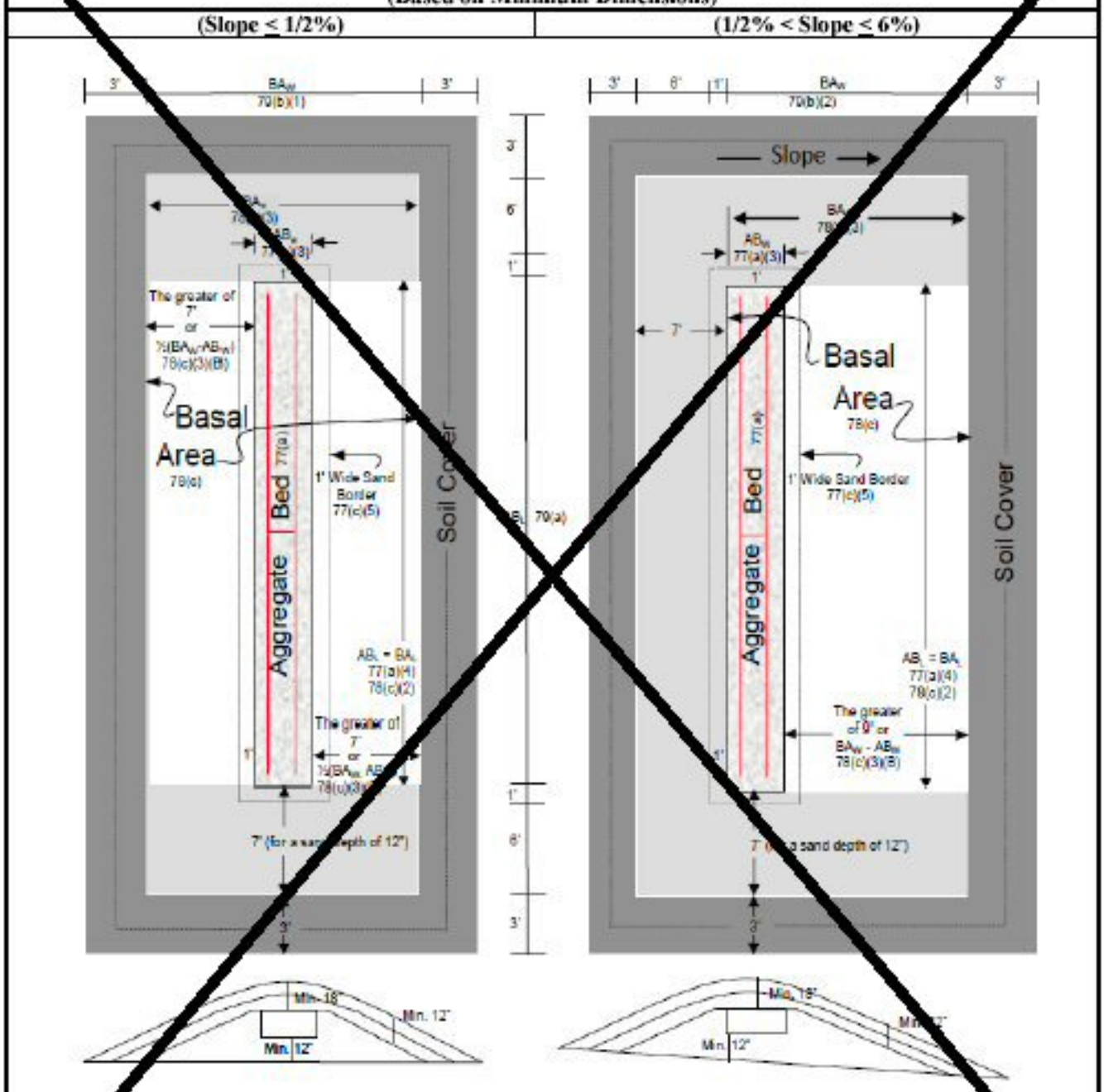

Legend: AB = Area of the Aggregate Bed, AB_L = Length of the Aggregate Bed, AB_W = Width of the Aggregate Bed, BA = Area of the Basal Area, BA_L = Length of the Basal Area, BA_W = Width of the Basal Area. Schematic is for a sand depth of 12 inches below the aggregate bed, and an aggregate bed depth of 6 inches below the laterals, plus the diameter of the laterals, plus 2 inches above the laterals.

and insert:

Figure 1
Plan View of Sand Mound
(Based on Minimum Dimensions)

(Slope ≤ 1/2%) | (1/2% < Slope ≤ 6%)

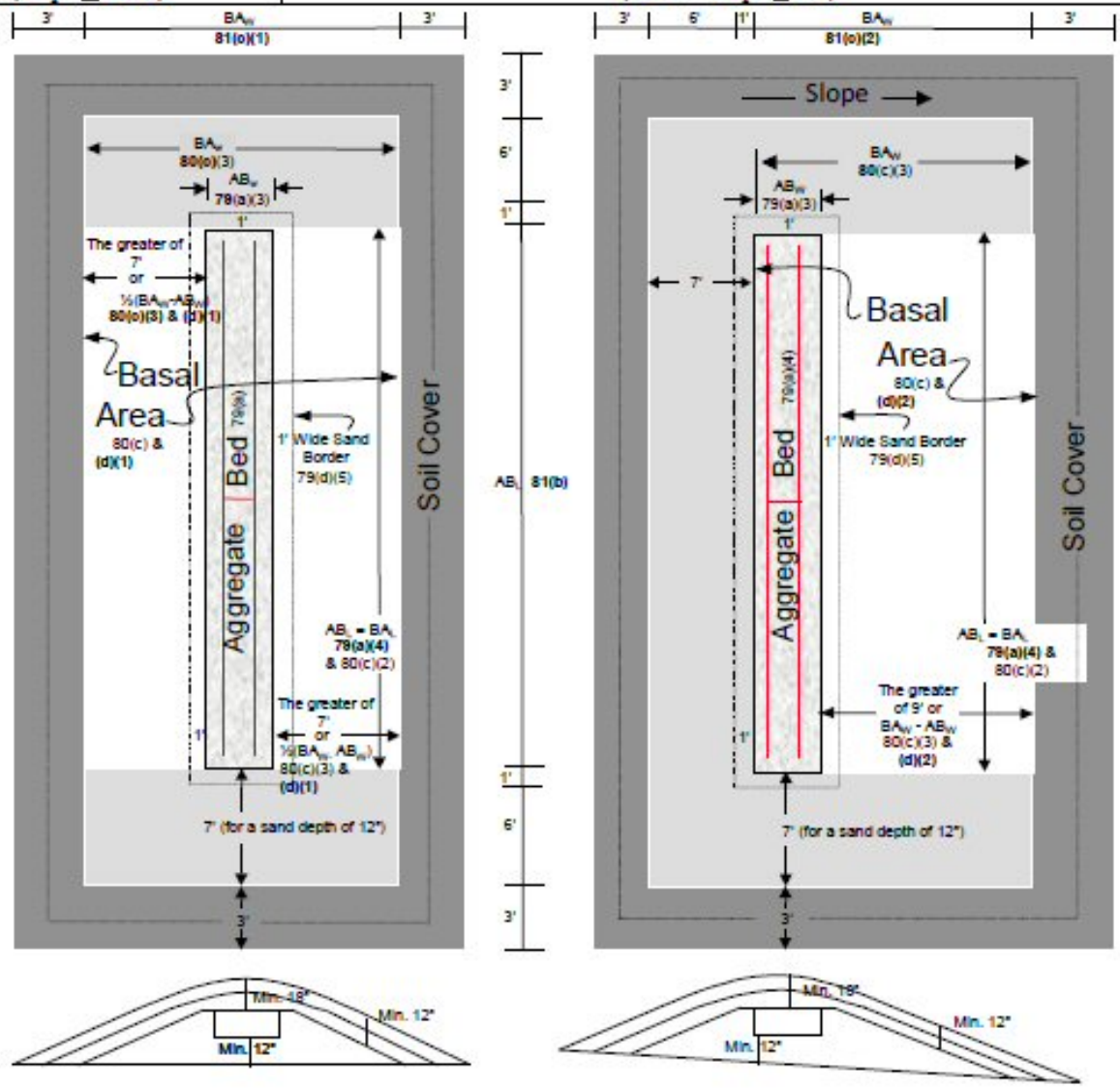

Legend: AB = Area of the Aggregate Bed, AB_L = Length of the Aggregate Bed, AB_W = Width of the Aggregate Bed, BA = Area of the Basal Area, BA_L = Length of the Basal Area, BA_W = Width of the Basal Area. Schematic is for a sand depth of 12 inches below the aggregate bed, and an aggregate bed depth of 6 inches below the laterals, plus the diameter of the laterals, plus 2 inches above the laterals.

(2) In 410 IAC 6-10.1-87, Figure 1, delete:

Figure 1
Plan View of Sand Mound
(Based on Minimum Dimensions)

(Slope ≤ 1/2%)	(1/2% < Slope ≤ 6%)

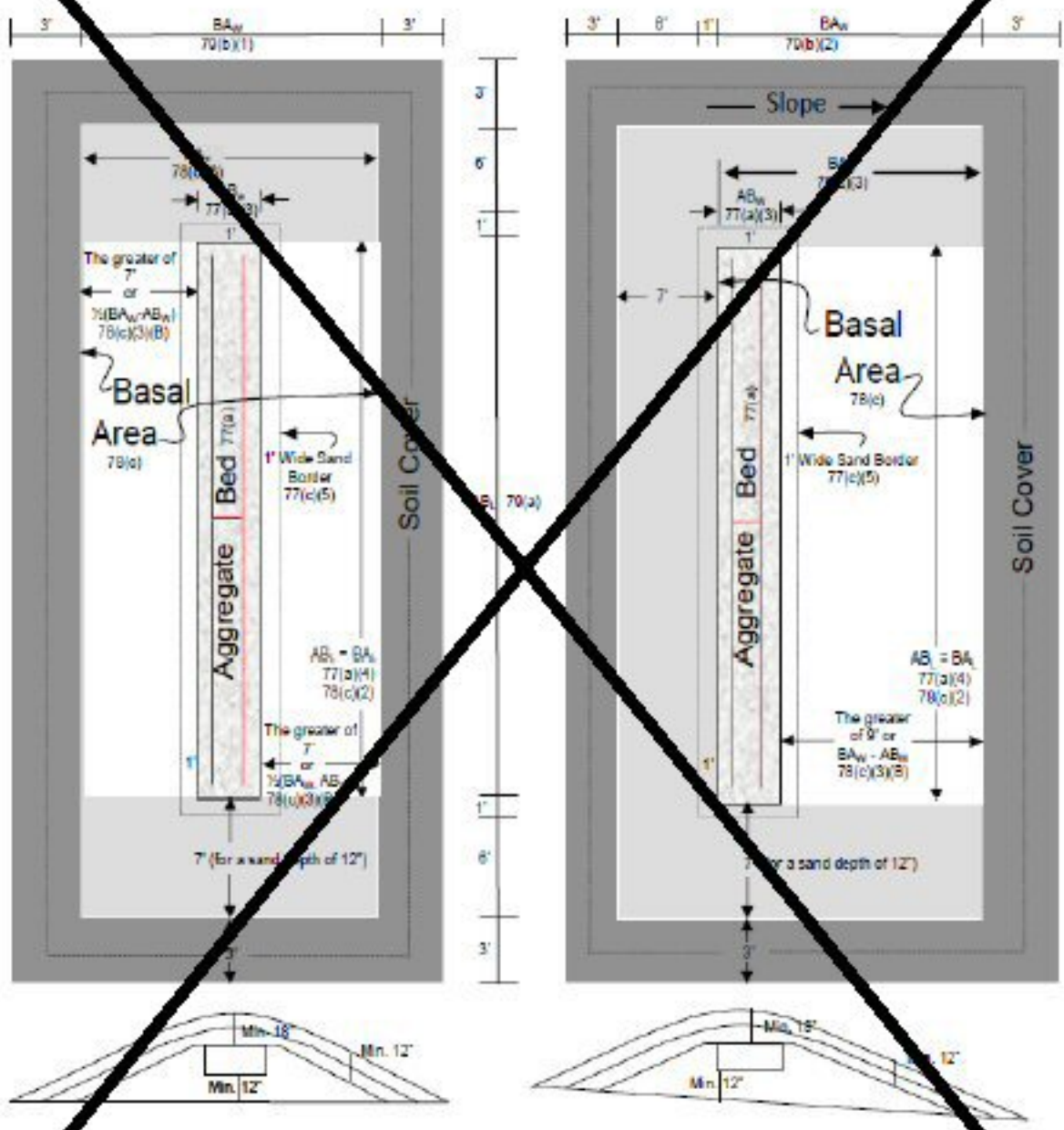

Legend: AB = Area of the Aggregate Bed, AB_L = Length of the Aggregate Bed, AB_W = Width of the Aggregate Bed, BA = Area of the Basal Area, BA_L = Length of the Basal Area, BA_W = Width of the Basal Area. Schematic is for a sand depth of twelve (12) inches below the aggregate bed, and an aggregate bed depth of six (6) inches below the laterals, plus the diameter of the laterals, plus two (2) inches above the laterals.

and insert:

Figure 1
Plan View of Sand Mound
(Based on Minimum Dimensions)

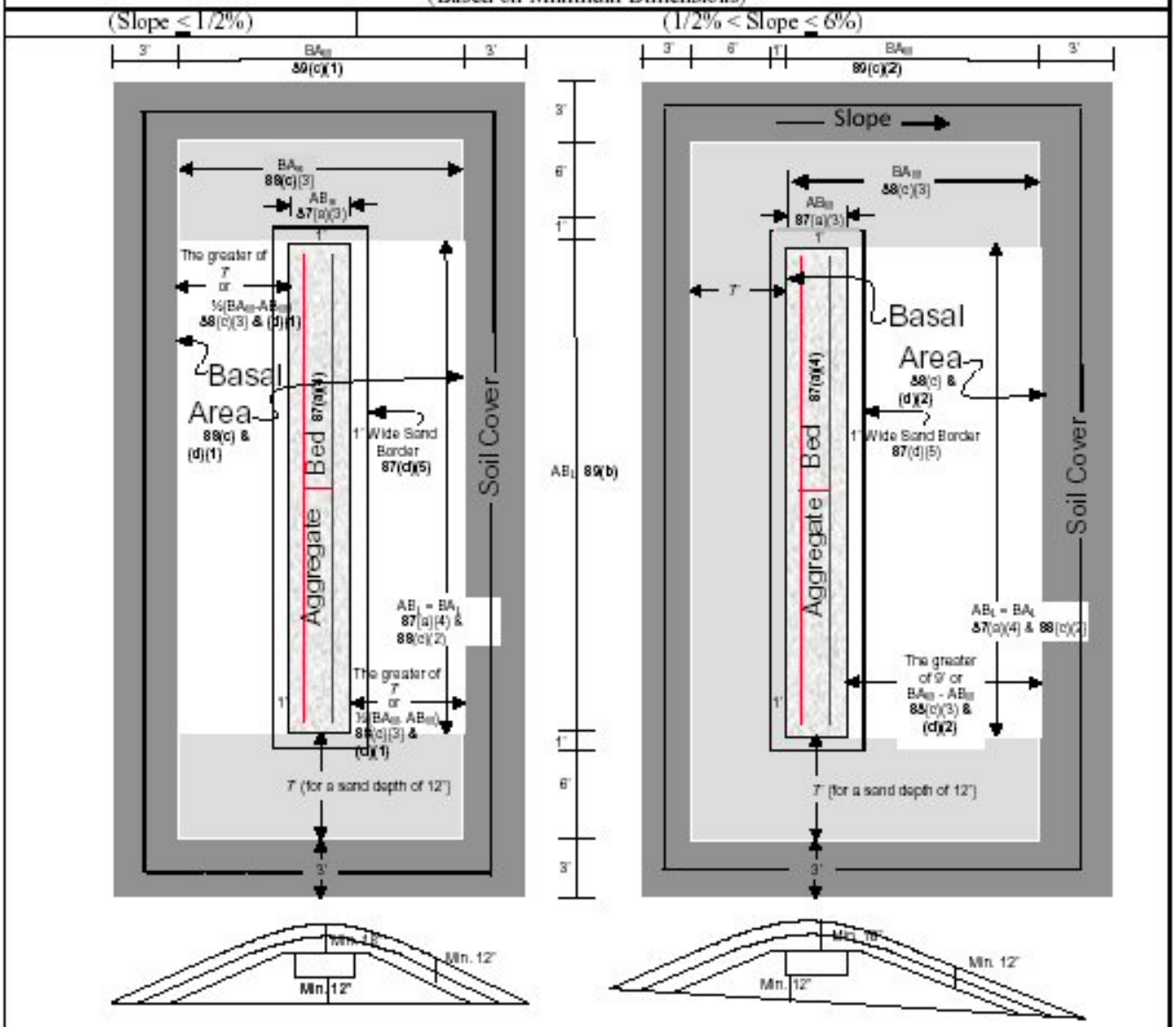

Legend: AB = Area of the Aggregate Bed, AB_L = Length of the Aggregate Bed, AB_W = Width of the Aggregate Bed, BA = Area of the Basal Area, BA_L = Length of the Basal Area, BA_W = Width of the Basal Area. Schematic is for a sand depth of 12 inches below the aggregate bed, and an aggregate bed depth of 6 inches below the laterals, plus the diameter of the laterals, plus 2 inches above the laterals.

Filed with Publisher: April 23, 2013, 11:44 a.m.
Under IC 4-22-2-38(g)(2), this correction takes effect 45 days from the date and time filed with the Publisher.

Posted: 05/08/2013 by Legislative Services Agency
An html version of this document.