INDIANA DEPARTMENT OF ENVIRONMENTAL MANAGEMENT

Office of Water Quality
Notice of Public Comment Period and Public Meetings
Updated List of Impaired Waters under Section 303(d) of the CWA

INTRODUCTION

The Indiana Department of Environmental Management's (IDEM) Office of Water Quality is preparing to update its List of Impaired Waters, as required by Section 303(d) of the Federal Clean Water Act (CWA). Under the Act, each state is required to assess its waters for compliance with the state's water quality standards (WQS), which are developed to protect beneficial uses for which the waters may be designated (fishing, swimming, drinking, etc.). The state is then required to periodically prepare and make public a list of those waters not meeting WQS. The list of impaired waters will include the portion of the waterbody that is impaired, the pollutant(s) not meeting WQS thus causing the impairment, and a schedule for development of a Total Maximum Daily Load (TMDL). The list must be submitted to United States Environmental Protection Agency (U.S. EPA) by April 1, 2008.

A TMDL evaluation is a process that quantifies the amount of a specific pollutant that a waterbody can assimilate and still meet WQS. What constitutes a pollutant is described in Section 502(6) of the CWA and includes materials such as sewage, chemical wastes, biological materials, and industrial, municipal, and agricultural waste. The definition also encompasses drinking water contaminants that are regulated under Section 1412 of the Safe Drinking Water Act. The TMDL will identify how much of the pollutant is coming from point sources and nonpoint sources. It will also specify the amount of pollutant reduction necessary from each source in order to meet the water quality standard set for that pollutant. The TMDL will lay the groundwork for developing and implementing a plan to reduce the amount of the pollutant coming from each source. The public will be invited to participate in the plan to develop and implement the TMDL.

REQUEST FOR PUBLIC COMMENTS

Pursuant to IC 13-18-2-3, the 2008 list will have a 90-day public comment period. The public is invited to review the list and offer comments and suggestions as to the specific waterbodies included. Any person having water quality data to support or refute the listing of a specific waterbody or to add a waterbody to the list will be able to provide that information to IDEM during the public comment period. The list will also be available October 1, 2007, on IDEM's website at:

http://www.in.gov/idem/programs/water/303d/index.html

Mailed comments should be addressed to:

Lawrence Wu, Rules Development Section Chief
Watershed Planning Branch
Office of Water Quality – MC 65-40
Indiana Department of Environmental Management
100 North Senate Avenue
IGCN, Room N1255
Indianapolis, IN 46204-2251

Hand delivered comments will be accepted by the receptionist on duty at the IDEM Watershed Planning Branch offices located in the Indiana Government Center-North at 100 North Senate Avenue, Room N1255, Monday through Friday, between 8:15 a.m. and 4:45 p.m.

Comments by facsimile may be sent to (317) 232-8406, Monday through Friday, between 8:15 a.m. and 4:45 p.m. Please confirm timely receipt of faxed comments by calling Lawrence Wu at (317) 234-1805, or toll free at (800) 451-6027.

PUBLIC COMMENT PERIOD DEADLINE

This public comment period will begin on September 26, 2007, and end on December 26, 2007. Comments must be postmarked, hand delivered, or faxed not later than December 26, 2007.

PUBLIC MEETINGS

IDEM will present the Draft 2008 303(d) List to the Water Pollution Control Board meeting, which will be open to the public and will provide the public an opportunity to discuss the list. This meeting will be held on the following date:

Wednesday, November 14, 2007, 1:30 p.m. EST
Indiana Government Center-South
402 West Washington Street, Conference Center Room A
Indianapolis, Indiana 46206

CONSOLIDATED LISTING METHODOLOGY

For the development of the 2008 303(d) list, IDEM has followed, to the degree possible, the 305(b) and 303(d) reporting methods outlined in the U.S. EPA's Guidance for 2006 Assessment, Listing and Reporting Requirements Pursuant to Sections 303(d), 305(b), and 314 of the Clean Water Act (U.S. EPA, 2005) and the additional guidance provided in the U.S. EPA memorandum Information Concerning 2008 Clean Water Act Sections 303(d), 305(b), and 314 Integrated Reporting and Listing Decisions (U.S. EPA, 2006). The 303(d) list was developed using the 305(b) Assessment Database. Interpretation of the data and listing decisions take into account IDEM's assessment methodologies, U.S. EPA's guidance, and IDEM's 303(d) Listing Methodology. A copy of IDEM's current 303(d) Listing Methodology is included at the end of this document.

One aspect of U.S. EPA's guidance calls for a comprehensive listing of all monitored or assessed waterbodies in the state, based on the state's assessment and listing methodology. Each waterbody assessment unit (AU), which may consist of an entire waterbody or a segment of a larger waterbody, is to be placed in one or more of five categories depending on the degree to which it supports designated uses. Prior to 2006, U.S. EPA required that states place each waterbody AU into only one category. The guidance issued by U.S. EPA in 2005 encourages states to place waterbody AU in additional categories as appropriate in order to more clearly illustrate where progress has been made in TMDL development and other restoration efforts. A detailed explanation of the five categories is provided in Indiana's Water Quality Assessment and 303(d) Listing Methodology for Waterbody Impairments and Total Maximum Daily Load Development for the 2008 cycle located at the end of this document. The following is a summary of the five categories:

INDIANA'S WATER QUALITY ASSESSMENT AND 303(D) LISTING METHODOLOGY FOR WATERBODY IMPAIRMENTS AND TOTAL MAXIMUM DAILY LOADING CYCLE 2008

Category 1	**Attaining the water quality standard for all designated uses and no use is threatened.**
Category 2	**Attaining some of the designated uses; no use is threatened; and insufficient data and information are available to determine if the remaining uses are attained or threatened.**
Category 3	**Insufficient data and information to determine if any designated use is attained.**
	A. Little or no information is available with which to make an assessment.
	B. Data are available that suggest a problem may exist but more information is needed to verify whether impairment exists or will occur within the next two years.
Category 4	**Impaired or threatened for one or more designated uses but does not require the development of a TMDL.**
	A. A TMDL has been completed that is expected to result in attainment of all applicable WQS and has been approved by U.S. EPA.
	B. Other pollution control requirements are reasonably expected to result in the attainment of the WQS in a reasonable period of time
	C. Impairment is not caused by a pollutant.
Category 5	**The water quality standard is not attained.**
	A. The waters are impaired or threatened for one or more designated uses by a pollutant(s), and require a TMDL.
	B. The waters are impaired due to the presence of mercury and/or PCBs in the edible tissue of fish collected from them at levels exceeding Indiana's human health criteria for these contaminants.

The actual 303(d) list of impaired waters will consist of all impairments listed in Category 5. This category includes waters where the water quality standard is not attained because the waterbody AU is impaired or threatened by a pollutant(s) for which one or more TMDL(s) is needed. It should be noted that the U.S. EPA's 2008 guidance does not change existing rules for listing and delisting waterbodies from Category 5. The existing regulations still require states, at the request of the U. S. EPA's Regional Administrator, to demonstrate good cause for not including waterbody impairments on the 303(d) list that were included on previous 303(d) lists (pursuant to 40 CFR 130.7(b)(6)(iv)).

DEVELOPMENT OF DRAFT 2008 303(D) LIST

Organization of Indiana's 303(d) List

In 2007, IDEM transferred its water quality assessment information to an updated version of the Assessment Database (ADB), to better facilitate tracking of impaired waterbodies. Each impairment is listed individually on Indiana's 303(d) list to achieve consistency in how U.S. EPA tracks TMDL development and to facilitate more effective planning by IDEM.

Segment sizes in Indiana's Reach Index vary widely such that a single segment may or may not represent the entire river or stream to which it is associated. In order to more clearly convey the fact that an impairment identified on the 303(d) does not necessarily represent an entire river or stream, waterbody segment IDs are referred to as "Assessment Unit IDs" in the following tables.

As with the 2006 303(d) list, the 2008 list includes the 14-digit hydrologic unit codes (HUC) and county names to facilitate searching of the list for specific waterbodies of interest.

Changes in Segmentation and Their Effect on Indiana's 303(d) List

When Indiana created its Reach Index in 2002, most waterbodies in the state were assigned AU ID based on their 14-digit watershed in which they were located. In most cases, each 14-digit watershed was assigned a single AU ID regardless of how many individual streams there are in the watershed. Therefore, an assessment of any stream would be applied to all the streams in the watershed regardless of where the sample was located or its relative representativeness to each stream. This problem was not preventable at the time because, while the reach indexing tool used to create Indiana's Reach Index IDEM had the capability to split "watershed" segments into smaller AU, the software had no built-in means for tracking changes in segmentation.

For the 2006 303(d) listing cycle, IDEM developed an administrative process for splitting stream segments into smaller AU allowing for more accurate application of assessment data. This process has been refined somewhat for the 2008 303(d) listing cycle. However, the basic process for splitting AU is the same. Changes in segmentation are considered on a case-by-case basis and are generally made either to accommodate a more accurate assessment or to correct an earlier assessment in which the data were inappropriately applied.

Segmentation changes are based on a combination of factors including primarily hydrology, similarities in land use and potential sources of impairment. Splitting AU in this way allows IDEM to associate an identified impairment more accurately to the waterbody from which the sample was collected and to any others for which results are representative. When AU are split, IDEM reevaluates any assessments made on the original AU along with any recent data that is available. This reassessment process ensures that the original assessment information is properly applied to the resulting new AU. In most cases, the original assessment applies to only one or two of the resulting AU with the remaining units unassessed.

IDEM's methods for tracking changes in segmentation are still being refined. Per U.S. EPA's request, IDEM now retires the original AU ID for any AU that has been split to facilitate tracking. Table 1 identifies all AU IDs that have been retired due to changes in segmentation.

It is important to note that while changes in segmentation – usually from one large AU to several smaller AU – increase the number of impairments on the 303(d) list, they produce a more accurate representation of the number of stream miles impaired. IDEM recognizes the importance of accurate tracking in this regard, particularly when resegmentation results in changes to the total number of AU and stream miles listed as impaired. IDEM will include a table summarizing all such changes as an appendix to its finalized 303(d) list to be submitted to U.S. EPA in 2008.

Table 1: Assessment unit IDs retired as a result of changes in segmentation.

MAJOR BASIN	14-DIGIT HUC	COUNTY	ASSESSMENT UNIT ID RETIRED	ASSESSMENT UNIT NAME RETIRED
GREAT LAKES	04100003020020	STEUBEN CO	INA0322_00	Unnamed tributary - headwaters (MI)
GREAT LAKES	04100003050020	STEUBEN CO	INA0352_T1065*	WEST BRANCH FISH CREEK AND TRIBS
GREAT LAKES	04100003050030	DEKALB CO	INA0353_00*	FISH CREEK - ALVARADO
GREAT LAKES	04100003050060	DEKALB CO	INA0356_00	CORNELL DITCH
GREAT LAKES	04100003050060	DEKALB CO	INA0356_T1056*	FISH CR TRIB/OUTLET OF BURDICK LK
GREAT LAKES	04100003050060	DEKALB CO	INA0356_T1073*	FISH CREEK TRIBS
GREAT LAKES	04100003050060	DEKALB CO	INA0356_T1074*	FISH CREEK AND TRIBS
GREAT LAKES	04100003070040	ALLEN CO	INA0374_00	Fisher Ditch and other tributaries
GREAT LAKES	04100003070040	ALLEN CO	INA0374_T1021	SWARTZ-CARNAHAN DITCH
GREAT LAKES	04100003070040	ALLEN CO	INA0374_T1022	ST. JOSEPH RIVER-MAINSTEM
GREAT LAKES	04100003080010	DEKALB CO	INA0381_00	Leins Ditch - McCullough Ditch
GREAT LAKES	04100003080040	DEKALB CO	INA0384_00	MATSON DITCH
GREAT LAKES	04100003090020	DEKALB CO	INA0392_00	JOHN DIEHL DITCH-PECKHART DITCH-OBER DITCH
GREAT LAKES	04100004040010	ADAMS CO	INA0441_00	ST. MARYS RIVER
GREAT LAKES	04100004050050	ALLEN CO	INA0455_00	LAMBERT DITCH
GREAT LAKES	04100005010110	ALLEN CO	INA051B_00*	BLACK CREEK (ALLEN)

GREAT LAKES	04100007120020	ALLEN CO	INA07C2_00*	FLATROCK CREEK-BROWN DITCH
UPPER WABASH	05120104010020	ALLEN CO	INB0412_00	WATTERSON DITCH
LOWER WABASH	05120104010030	WHITLEY CO	INB0413_00**	Smith/ Krider Ditches and other tributaries
UPPER WABASH	05120104020020	WHITLEY CO	INB0422_00	BLUE RIVER (UPSTREAM OF MUD RUN)
UPPER WABASH	05120104020030	WHITLEY CO	INB0423_00	BLUE RIVER
UPPER WABASH	05120104020040	WHITLEY CO	INB0424_T1025	BLUE BABE BRANCH (UPSTREAM OF SR 9)
UPPER WABASH	05120104030020	WHITLEY CO	INB0432_T1004	EEL RIVER (WEST OF CR 500W)
UPPER WABASH	05120104030050	WHITLEY CO	INB0435_T1005	EEL RIVER
UPPER WABASH	05120104060010	MIAMI CO	INB0461_00	FLOWERS CREEK - WILSON RHODES DITCH
UPPER WABASH	05120104060010	MIAMI CO	INB0461_T1016	EEL RIVER
UPPER WABASH	05120104070010	CASS CO	INB0471_00	Eel River tributaries near Hoover
UPPER WABASH	05120104070010	CASS CO	INB0471_T1019	EEL RIVER
UPPER WABASH	05120104070040	CASS CO	INB0474_00	TWELVE MILE CREEK (UPSTREAM OF GOOSE CREEK-BROWER DITCH)
UPPER WABASH	05120107010020	HOWARD CO	INB0712_00	MIDDLE FORK DITCH
UPPER WABASH	05120107010050	TIPTON CO	INB0715_00	TURKEY CREEK (TIPTON)
UPPER WABASH	05120107020010	HOWARD CO	INB0721_00**	Kitty Run and other tributaries
UPPER WABASH	05120107020060	HOWARD CO	INB0726_00	WILDCAT CREEK
UPPER WABASH	05120107020090	CARROLL CO	INB0729_00**	Unnamed tributaries
UPPER WABASH	05120107040010	CLINTON CO	INB0741_00	WILDCAT CREEK, SOUTH FORK
UPPER WABASH	05120107040010	CLINTON CO	INB0741_T1017**	SOUTH FORK WILDCAT CREEK
UPPER WABASH	05120107040020	CLINTON CO	INB0742_00	SOUTH FORK WILDCAT CREEK
UPPER WABASH	05120107040020	CLINTON CO	INB0742_T1047	WILDCAT CREEK, SOUTH FORK-UNNAMED TRIBUTARY
UPPER WABASH	05120107040030	CLINTON CO	INB0743_00	PRAIRIE CREEK (HEADWATER)
UPPER WABASH	05120107040050	CLINTON CO	INB0745_00*	KILMORE CREEK - Shanty Creek
UPPER WABASH	05120107040060	CLINTON CO	INB0746_00*	SWAMP CREEK-MOTT DITCH
UPPER WABASH	05120107040070	CLINTON CO	INB0747_00	KILMORE CREEK
UPPER WABASH	05120107040090	CLINTON CO	INB0749_00	KILMORE CREEK
UPPER WABASH	05120107040100	CLINTON CO	INB074A_00	Spring Creek - Lick Run
UPPER WABASH	05120107040120	CLINTON CO	INB074C_00	LAURAMIE CREEK (CLINTON CO)
UPPER WABASH	05120107040130	TIPPECANOE CO	INB074D_00	Tributaries of SF Wildcat Creek near Dayton
LOWER WABASH	05120108010030	TIPPECANOE CO	INB0813_00	BURNETT CREEK-WABASH RIVER BOTTOMS
LOWER WABASH	05120108010040	TIPPECANOE CO	INB0814_00	WABASH RIVER-LAFAYETTE
LOWER WABASH	05120108030050	FOUNTAIN CO	INB0835_00	FLINT CREEK (UPSTREAM OF SR 25)
LOWER WABASH	05120108040010	WHITE CO	INB0841_00*	BIG PINE CREEK-ROUDEBUSH DITCH
LOWER WABASH	05120108040020	BENTON CO	INB0842_00	BIG PINE CREEK-MILLER DITCH
LOWER WABASH	05120108040040	BENTON CO	INB0844_00	BIG PINE CREEK-OWENS DITCH

LOWER WABASH	05120108040050	BENTON CO	INB0845_00	BIG PINE CREEK-GREENWOOD DITCH
LOWER WABASH	05120108040060	BENTON CO	INB0846_00	LITTLE PINE CREEK
LOWER WABASH	05120108040070	BENTON CO	INB0847_00	BIG PINE CREEK-BRUMM DITCH
LOWER WABASH	05120108040080	BENTON CO	INB0848_00	BIG PINE CREEK-DARBY DITCH
LOWER WABASH	05120108100030	FOUNTAIN CO	INB08A3_00	TURKEY RUN-MELLOT
LOWER WABASH	05120108110030	FOUNTAIN CO	INB08B3_00	PRAIRIE CREEK (FOUNTAIN)
LOWER WABASH	05120108120020	PARKE CO	INB08C2_00	MILL CREEK-JIM BRANCH
LOWER WABASH	05120108140010	VERMILLION CO	INB08E1_00	WABASH RIVER- DRY BRANCH
LOWER WABASH	05120108140010	VERMILLION CO	INB08E1_M1021***	Wabash River - Vermillion R to Cayuga Gen Sta
LOWER WABASH	05120108140010	VERMILLION CO	INB08E1_M1050***	Wabash River - Cayuga Gen Sta to Mill Cr
LOWER WABASH	05120108160010	BOONE CO	INB08G1_T1034*	BIG RACCOON CREEK
LOWER WABASH	05120108160050	MONTGOMERY CO	INB08G5_T1038*	CORNSTALK CREEK
LOWER WABASH	05120108160060	PUTNAM CO	INB08G6_00	BIG RACCOON CREEK-CLINE CREEK
LOWER WABASH	05120108160060	PUTNAM CO	INB08G6_T1037	BIG RACCOON CREEK
LOWER WABASH	05120108160090	PUTNAM CO	INB08G9_00	Ramp Creek - Peters Creek
LOWER WABASH	05120108160090	PUTNAM CO	INB08G9_T1042*	South Ramp Creek
LOWER WABASH	05120108170030	PARKE CO	INB08H3_00	BIG RACCOON CREEK-STRANGERS CREEK
LOWER WABASH	05120108170030	PARKE CO	INB08H3_T1026	BIG RACCOON CREEK
LOWER WABASH	05120108180030	PARKE CO	INB08J3_00	SOUTH FORK LITTLE RACCOON CREEK
LOWER WABASH	05120108180050	PARKE CO	INB08J5_00	LITTLE RACCOON CREEK-SAND CREEK/LEATHER WOOD BRANCH
LOWER WABASH	05120108180060	PARKE CO	INB08J6_00	WILLIAMS CREEK-MOLASSES CREEK
LOWER WABASH	05120108190010	PARKE CO	INB08K1_00	BIG RACCOON CREEK-ROCK RUN
LOWER WABASH	05120108190010	PARKE CO	INB08K1_T1028	BIG RACCOON CREEK
LOWER WABASH	05120108200020	VERMILLION CO	INB08M2_00	Norton Creek basin
LOWER WABASH	05120109080020	WARREN CO	INB0982_00	JORDON CREEK-LITTLE CREEK
LOWER WABASH	05120109100070	VERMILLION CO	INB09A7_00*	VERMILLION RIVER-WHIPPOORWILL BRANCH
LOWER WABASH	05120110010010	CLINTON CO	INB1011_00	SUGAR CREEK-MALLOTT DITCH
LOWER WABASH	05120110010020	CLINTON CO	INB1012_00	STOWERS DITCH-STOKER DITCH
LOWER WABASH	05120110010030	CLINTON CO	INB1013_00	SUGAR CREEK-GANGWER/ MCCLAMROCK DITCHES
LOWER WABASH	05120110010040	CLINTON CO	INB1014_00	SCOTT WINCOOP DITCH
LOWER WABASH	05120110010050	BOONE CO	INB1015_00	MUD CREEK-HEADWATERS (BOONE)
LOWER WABASH	05120110010060	CLINTON CO	INB1016_00	SUGAR CREEK-MUD CREEK (LOWER)
LOWER WABASH	05120110010070	BOONE CO	INB1017_00*	SUGAR CREEK-DAVIS/BARNES DITCH
LOWER WABASH	05120110010080	BOONE CO	INB1018_00	BROWN'S WONDER CREEK- ROSS DITCH

LOWER WABASH	05120110010090	BOONE CO	INB1019_00*	SUGAR CREEK-BROWN'S WONDER CREEK (LOWER)
LOWER WABASH	05120110010110	BOONE CO	INB101B_00	SUGAR CREEK-SPRING CREEK
LOWER WABASH	05120110010120	BOONE CO	INB101C_00	SUGAR CREEK-BRUSH CREEK
LOWER WABASH	05120110020060	MONTGOMERY CO	INB1026_00	Withe Creek and other tributaries
LOWER WABASH	05120110030010	CLINTON CO	INB1031_00	LITTLE POTATO CREEK-HEADWATERS
LOWER WABASH	05120110030050	MONTGOMERY CO	INB1035_00	LYE CREEK
LOWER WABASH	05120110050050	MONTGOMERY CO	INB1055_00	OFFIELD CREEK
LOWER WABASH	05120110050080	MONTGOMERY CO	INB1058_00	INDIAN CREEK (MONTGOMERY)
LOWER WABASH	05120110060060	PARKE CO	INB1066_00	SUGAR MILL CREEK-GREEN CREEK
LOWER WABASH	05120111020020	VERMILLION CO	INB1122_00	BROUILLETTS CREEK-BLANDFORD
LOWER WABASH	05120111030010	VIGO CO	INB1131_00	SPRING CREEK (PARKE)
LOWER WABASH	05120111030040	CLAY CO	INB1134_00	NORTH BRANCH OTTER CREEK-HEADWATERS
LOWER WABASH	05120111030040	VIGO CO	INB1134_T1031*	North Branch Otter Creek - Diamond Cr to Little Cr
LOWER WABASH	05120111030050	VIGO CO	INB1135_00	NORTH BRANCH OTTER CREEK-LITTLE CREEK
LOWER WABASH	05120111030050	VIGO CO	INB1135_T1032*	North Branch Otter Cr - Little Cr to mouth
LOWER WABASH	05120111160050	SULLIVAN CO	INB11G5_00	BIG BRANCH-HEADWATERS
LOWER WABASH	05120113100030	POSEY CO	INB13A3_00	RUSH CREEK
LOWER WABASH	05120113110090	POSEY CO	INB13B9_00	LITTLE CREEK HEADWATERS (VANDERBURGH)
GREAT LAKES	04040001040030	PORTER CO	INC0143_00	WILLOW CREEK BASIN
GREAT LAKES	04040001040030	PORTER CO	INC0143_T1010	BURNS DITCH
GREAT LAKES	04040001040030	LAKE CO	INC0143_T1090	BURNS DITCH
GREAT LAKES	04040001050020	PORTER CO	INC0152_00*	CLARK DITCH AND OTHER TRIBS
GREAT LAKES	04040001050020	PORTER CO	INC0152_T1013	SALT CREEK
GREAT LAKES	04040001050020	PORTER CO	INC0152_T1099	BEAUTY CREEK AND TRIBUTARY
GREAT LAKES	04040001050020	PORTER CO	INC0152_T1100	SALT CREEK
GREAT LAKES	04040001070010	LAPORTE CO	INC0171_00	EAST BRANCH TRAIL CREEK AND OTHER TRIBS
GREAT LAKES	04040001070010	LAPORTE CO	INC0171_T1072	EAST BRANCH TRAIL CREEK
GREAT LAKES	04040001070010	LAPORTE CO	INC0171_T1107	BOSSERMAN CREEK
OHIO TRIBUTARIES	05140201060020	PERRY CO	INE0162_00	TIGE CREEK
OHIO TRIBUTARIES	05140201060040	PERRY CO	INE0164_00	WINDING BRANCH
OHIO TRIBUTARIES	05140201060060	PERRY CO	INE0166_00	MIDDLE FORK ANDERSON R- DS BRISTOW
OHIO TRIBUTARIES	05140201060080	PERRY CO	INE0168_00	LITTLE SULPHUR FORK CREEK
OHIO TRIBUTARIES	05140201060090	PERRY CO	INE0169_00	SULPHUR FORK CREEK-SANDY BRANCH
OHIO TRIBUTARIES	05140201060100	PERRY CO	INE016A_00	MIDDLE FORK ANDERSON R-THEIS CREEK

OHIO TRIBUTARIES	05140201060110	PERRY CO	INE016B_00	MIDDLE FORK ANDERSON R-KRAUS CREEK
OHIO TRIBUTARIES	05140201070010	CRAWFORD CO	INE0171_00	ANDERSON RIVER-MITCHEL CREEK
OHIO TRIBUTARIES	05140201070020	PERRY CO	INE0172_00	ANDERSON RIVER-WADDLE BRANCH
OHIO TRIBUTARIES	05140201070040	PERRY CO	INE0174_00	ANDERSON RIVER
OHIO TRIBUTARIES	05140201070040	PERRY CO	INE0174_T1046*	ROCKHOUSE BRANCH
OHIO TRIBUTARIES	05140201070050	SPENCER CO	INE0175_00	HURRICANE CREEK-HEADWATERS
OHIO TRIBUTARIES	05140201070060	SPENCER CO	INE0176_00	HURRICANE CREEK-FERDINAND RUN
OHIO TRIBUTARIES	05140201070060	SPENCER CO	INE0176_01	HURRICANE CREEK
OHIO TRIBUTARIES	05140201070070	SPENCER CO	INE0177_00	ANDERSON RIVER-BLACKHAWK CREEK
OHIO TRIBUTARIES	05140201070080	SPENCER CO	INE0178_00	ANDERSON RIVER-SWINGING CREEK
OHIO TRIBUTARIES	05140201070090	SPENCER CO	INE0179_00	ANDERSON RIVER
OHIO TRIBUTARIES	05140201070100	SPENCER CO	INE017A_00	ANDERSON RIVER-NEW BOSTON
OHIO TRIBUTARIES	05140201070100	SPENCER CO	INE017A_T1047*	ANDERSON RIVER and tribs
OHIO TRIBUTARIES	05140201070110	PERRY CO	INE017B_00	ANDERSON RIVER-BRUSHY FORK
OHIO TRIBUTARIES	05140201070120	SPENCER CO	INE017C_00	ANDERSON RIVER-TROY
OHIO TRIBUTARIES	05140201080030	SPENCER CO	INE0183_00*	CROOKED CREEK-LIBERAL
OHIO TRIBUTARIES	05140202020030	GIBSON CO	INE0223_00	HURRICANE CREEK
OHIO TRIBUTARIES	05140202030020	WARRICK CO	INE0232_00	BIG CREEK-LITTLE CREEK/PLUM BRANCH
GREAT LAKES	04050001110110	LAGRANGE CO	INJ01BB_00	LITTLE TURKEY L-BIG LONG L/LAKE OF THE WOODS
GREAT LAKES	04050001120010	LAGRANGE CO	INJ01C1_00	PIGEON RIVER-CLINE LAKE OUTLET/ONTARIO
GREAT LAKES	04050001120010	LAGRANGE CO	INJ01C1_T1300*	PIGEON RIVER
GREAT LAKES	04050001120040	LAGRANGE CO	INJ01C4_00	BUCK CREEK/BUCK LAKE-EAST BUCK CREEK
GREAT LAKES	04050001120050	LAGRANGE CO	INJ01C5_00	PIGEON RIVER/PIGEON LAKE-TWIN LAKES
GREAT LAKES	04050001120050	LAGRANGE CO	INJ01C5_T1299	PIGEON RIVER
GREAT LAKES	04050001120060	LAGRANGE CO	INJ01C6_00	PIGEON RIVER-VANATTA DITCH
GREAT LAKES	04050001170070	NOBLE CO	INJ01H7_00	WALDRON LAKE-CLOCK CREEK/DRY RUN
GREAT LAKES	04050001180020	NOBLE CO	INJ01J2_00	CARROL CREEK-WINEBRENNER BRANCH
GREAT LAKES	04050001190020	ELKHART CO	INJ01K2_00	LIGONIER TRIBS
GREAT LAKES	04050001190030	ELKHART CO	INJ01K3_00	PHILLIPS/MC ALLISTER DITCH AND TRIBS
GREAT LAKES	04050001190030	ELKHART CO	INJ01K3_T1316*	STONEY CREEK AND TRIB
GREAT LAKES	04050001190060	ELKHART CO	INJ01K6_00	MEYER-CROMWELL DITCH
GREAT LAKES	04050001190060	ELKHART CO	INJ01K6_T1317*	SOLOMON CREEK AND TRIBS
GREAT LAKES	04050001200020	KOSCIUSKO CO	INJ01M2_00	TURKEY CREEK AND OTHER TRIBUTARIES

GREAT LAKES	04050001200060	KOSCIUSKO CO	INJ01M6_00	DAVISON DITCH
GREAT LAKES	04050001200060	KOSCIUSKO CO	INJ01M6_T1319*	TURKEY CREEK
GREAT LAKES	04050001200070	ELKHART CO	INJ01M7_00	BERLIN COURT DITCH
GREAT LAKES	04050001200080	ELKHART CO	INJ01M8_00	KIEFFLER DITCH AND OTHER TRIBS
GREAT LAKES	04050001200080	ELKHART CO	INJ01M8_T1320*	TURKEY CREEK
GREAT LAKES	04050001210020	ELKHART CO	INJ01N2_00	ROCK RUN CREEK-HOOVER DITCH-BOYER DITCH
GREAT LAKES	04050001230010	ELKHART CO	INJ01R1_00	BAUGO CREEK-WISLER DITCH
GREAT LAKES	04050001230010	ELKHART CO	INJ01R1_T1305*	WISLER DITCH AND TRIBS
GREAT LAKES	04050001230020	ELKHART CO	INJ01R2_00	GRIMES DITCH
GREAT LAKES	04050001230040	ELKHART CO	INJ01R4_00	BAUGO CREEK-ROGERS DITCH
GREAT LAKES	04050001230040	ELKHART CO	INJ01R4_T1307*	BAUGO CREEK AND TRIBS
GREAT LAKES	04050001230040	ELKHART CO	INJ01R4_T1323*	BAUGO CREEK
GREAT LAKES	04050001240010	ST JOSEPH CO	INJ01T1_00	ELLER DITCH AND OTHER TRIBS
UPPER ILLINOIS	07120001010110	LAPORTE CO	INK011B_00	LITTLE KANKAKEE RIVER - COLLINS DITCH
UPPER ILLINOIS	07120001020040	ST JOSEPH CO	INK0124_00	POTATO CREEK - HEADWATERS
UPPER ILLINOIS	07120001020050	ST JOSEPH CO	INK0125_00*	POTATO CREEK-KARTOFFEL CREEK
UPPER ILLINOIS	07120001030110	LAPORTE CO	INK013B_00	MILL CREEK - HICKLESON DITCH
UPPER ILLINOIS	07120001050060	MARSHALL CO	INK0155_00*	YELLOW RIVER - ARMEY DITCH - ALBERT ZEIGER DITCH
UPPER ILLINOIS	07120001050070	MARSHALL CO	INK0157_00*	STOCK DITCH - BUNCH BRANCHES
UPPER ILLINOIS	07120001050070	MARSHALL CO	INK0157_T1114	HOFFMAN DITCH
UPPER ILLINOIS	07120001050080	MARSHALL CO	INK0158_00*	YELLOW RIVER - RIVERSIDE CHURCH
UPPER ILLINOIS	07120001050090	MARSHALL CO	INK0159_00	YELLOW RIVER - ISAAC SELLS DITCH - LAKE OF WOODS
UPPER ILLINOIS	07120001050100	KOSCIUSKO CO	INK015A_00	DAUSMAN DITCH - FLEUGEL DITCH
UPPER ILLINOIS	07120001050150	MARSHALL CO	INK015F_00*	YELLOW RIVER - MILNER SELTENRIGHT DITCH
UPPER ILLINOIS	07120001060060	STARKE CO	INK0166_00*	YELLOW RIVER - OBER
UPPER ILLINOIS	07120001060090	STARKE CO	INK0169_00	EAGLE CREEK (STARK)
UPPER ILLINOIS	07120001060100	STARKE CO	INK016A_00*	YELLOW RIVER-KNOX
UPPER ILLINOIS	07120001090060	PORTER CO	INK0196_00	WEST BRANCH CROOKED CREEK-FLINT LAKE
UPPER ILLINOIS	07120001090100	PORTER CO	INK019A_00*	COBB DITCH-SIEVERS CREEK
UPPER ILLINOIS	07120001090110	PORTER CO	INK019B_00	COBB DITCH-WOLF CREEK
UPPER ILLINOIS	07120001090150	PORTER CO	INK019F_00	COBB CREEK-BREYFOGEL DITCH TRIBS
UPPER ILLINOIS	07120001090150	PORTER CO	INK019F_T1017	COBB CREEK
UPPER ILLINOIS	07120001090150	PORTER CO	INK019F_T1018*	BREYFOGEL DITCH
UPPER ILLINOIS	07120001100010	JASPER CO	INK01A1_00	WOLF CREEK-HEADWATERS (JASPER)
UPPER ILLINOIS	07120001100030	JASPER CO	INK01A3_00	HODGE DITCH-DELEHANTY/

				SCHATZLEY DITCHES
UPPER ILLINOIS	07120001110030	NEWTON CO	INK01B3_00	KANKAKEE RIVER-ROSELAWN
UPPER ILLINOIS	07120001110030	LAKE CO	INK01B3_M1020	Kankakee River
UPPER ILLINOIS	07120001120030	NEWTON CO	INK01C3_00	BEAVER LAKE DITCH-LAWLER DITCH
UPPER ILLINOIS	07120001120040	NEWTON CO	INK01C4_00	BEAVER(LOWER)/BEST DITCHES
UPPER ILLINOIS	07120001130010	LAKE CO	INK01D1_00	Middle Branch Stony Run
UPPER ILLINOIS	07120001130010	LAKE CO	INK01D1_T1107*	East Branch Stony Run
UPPER ILLINOIS	07120001130020	LAKE CO	INK01D2_00	EAGLE CREEK-STONY RUN
UPPER ILLINOIS	07120001130030	LAKE CO	INK01D3_00*	SINGLETON DITCH-BRYANT DITCH
UPPER ILLINOIS	07120001130040	LAKE CO	INK01D4_00	SPRING RUN
UPPER ILLINOIS	07120001130060	LAKE CO	INK01D6_00	TRIBS OF LAKE DALECARLIA & CEDAR LAKE
UPPER ILLINOIS	07120001130060	LAKE CO	INK01D6_T1023	CEDAR CREEK
UPPER ILLINOIS	07120001130070	LAKE CO	INK01D7_00	SINGLETON DITCH AND OTHER TRIBS
UPPER ILLINOIS	07120001130070	LAKE CO	INK01D7_T1025*	CEDAR CREEK
UPPER ILLINOIS	07120001130080	LAKE CO	INK01D8_00*	SINGLETON DITCH-BRUCE DITCH/BAILEY DITCH
UPPER ILLINOIS	07120001130090	LAKE CO	INK01D9_00	BROWN DITCH (LAKE)
UPPER ILLINOIS	07120001140020	LAKE CO	INK01E2_00	WEST CREEK-KLAASVILLE
UPPER ILLINOIS	07120001140030	LAKE CO	INK01E3_00	WEST CREEK-SINGLETON DITCH
UPPER ILLINOIS	07120002020050	JASPER CO	INK0225_00	RYAN DITCH-SMALLFELT DITCH
UPPER ILLINOIS	07120002020060	JASPER CO	INK0226_00	IROQUOIS RIVER TRIBUTARIES-NORTH MARION
UPPER ILLINOIS	07120002020060	JASPER CO	INK0226_T1004*	IROQUOIS RIVER
UPPER ILLINOIS	07120002030030	JASPER CO	INK0233_00	KEEFE DITCH
UPPER ILLINOIS	07120002030060	JASPER CO	INK0236_00	CARPENTER CREEK (HEADWATER)
UPPER ILLINOIS	07120002030070	JASPER CO	INK0237_T1020**	CARPENTER CREEK TRIBUTARY
UPPER ILLINOIS	07120002040090	NEWTON CO	INK0249_00	HUNTER DITCH
UPPER ILLINOIS	07120002050020	NEWTON CO	INK0252_00*	THOMPSON DITCH-CLARK DITCH
UPPER ILLINOIS	07120002050050	NEWTON CO	INK0255_00	MONTGOMERY DITCH-HEADWATERS
UPPER ILLINOIS	07120002050060	NEWTON CO	INK0256_00	MONTGOMERY DITCH-MORRISON DITCH NO. 1/KENT DITCHES
UPPER ILLINOIS	07120002050060	NEWTON CO	INK0256_T1021	KENT DITCH BASIN
UPPER ILLINOIS	07120002050070	NEWTON CO	INK0257_00*	MONTGOMERY DITCH-MORRISON DITCH NO. 2 DITCH
UPPER ILLINOIS	07120002050080	NEWTON CO	INK0258_00	MONTGOMERY DITCH-BONHAM DITCH
UPPER ILLINOIS	07120002070020	BENTON CO	INK0272_00*	SUGAR CREEK-EARL PARK
UPPER ILLINOIS	07120002070070	BENTON CO	INK0277_00	MUD CREEK-COLE CREEK/SALMON DITCH
UPPER ILLINOIS	07120002150060	NEWTON CO	INK02F6_00	JC MURPHY LAKE-RINER HOUSEWORTH DITCH
UPPER ILLINOIS	07120003030040	LAKE CO	INK0334_00	CADY MARSH DITCH AND OTHER TRIBS

OHIO TRIBUTARIES	05140101040050	JEFFERSON CO	INN0145_00	BIG CLIFTY CREEK
OHIO TRIBUTARIES	05140101040060	JEFFERSON CO	INN0146_00	GILMORE CREEK AND OTHER TRIBUTARIES
OHIO TRIBUTARIES	05140101070010	CLARK CO	INN0171_00	EAST FORK FOURTEEN MILE CREEK
OHIO TRIBUTARIES	05140101070040	CLARK CO	INN0174_00	FOURTEEN MILE CREEK-FLAG CREEK
OHIO TRIBUTARIES	05140101140040	CLARK CO	INN01E4_00	MILLER FORK-CANEY CREEK
OHIO TRIBUTARIES	05140101140060	CLARK CO	INN01E6_00	SILVER CREEK-MEMPHIS
OHIO TRIBUTARIES	05140101140110	CLARK CO	INN01EB_00	SILVER CREEK-CAMP RUN
OHIO TRIBUTARIES	05140101140110	CLARK CO	INN01EB_T1033*	SILVER CREEK TRIB
OHIO TRIBUTARIES	05140104010010	HARRISON CO	INN0411_00	MOSQUITO CREEK-HEADWATERS
OHIO TRIBUTARIES	05140104050030	HARRISON CO	INN0453_00	BUCK CREEK-NEW MIDDLETON KARST AREA
OHIO TRIBUTARIES	05140104080040	FLOYD CO	INN0484_00	INDIAN CREEK-MIDDLE FORK
OHIO TRIBUTARIES	05140104080050	FLOYD CO	INN0485_00	INDIAN CREEK-JERSY PARK CREEK
OHIO TRIBUTARIES	05140104080100	FLOYD CO	INN048A_00	INDIAN CREEK-RICHLAND CREEK
OHIO TRIBUTARIES	05140104090010	HARRISON CO	INN0491_00	INDIAN CREEK-SOUTH TRIB
OHIO TRIBUTARIES	05140104130060	WASHINGTON CO	INN04D6_00	BEAR CREEK (HARRISON)
OHIO TRIBUTARIES	05140104180040	CRAWFORD CO	INN04J4_00	OTTER CREEK
OHIO TRIBUTARIES	05140104180040	CRAWFORD CO	INN04J4_T1048*	OTTER CREEK TRIB
OHIO TRIBUTARIES	05140104180050	CRAWFORD CO	INN04J5_00*	LITTLE BLUE RIVER-GRANTSBURG
OHIO TRIBUTARIES	05140104200030	PERRY CO	INN04M3_00	OIL CREEK- DRY RUN
OHIO TRIBUTARIES	05140104200080	PERRY CO	INN04M8_00*	LITTLE OIL CREEK
PATOKA RIVER	05120209030030	DUBOIS CO	INP0933_00	HALL CREEK-LOWER
PATOKA RIVER	05120209080050	GIBSON CO	INP0985_00	YELLOW CREEK BASIN
PATOKA RIVER	05120209080050	GIBSON CO	INP0985_T1017	PATOKA RIVER - CUTOFF BY HOUCHINS DT
PATOKA RIVER	05120209080060	GIBSON CO	INP0986_00	INDIAN CREEK BASIN
PATOKA RIVER	05120209080060	GIBSON CO	INP0986_T1018	PATOKA RIVER - DOWNSTREAM HOUCHINS DT
OHIO TRIBUTARIES	05090203030030	DEARBORN CO	INV0333_00	EAST FORK TANNERS CREEK-BRUSHY FORK
OHIO TRIBUTARIES	05090203030080	DEARBORN CO	INV0338_00	SALT FORK CREEK AND TRIBS
OHIO TRIBUTARIES	05090203030080	DEARBORN CO	INV0338_T1023	SALT FORK CREEK
OHIO TRIBUTARIES	05090203030080	DEARBORN CO	INV0338_T1038	CAMP GROUND BRANCH
OHIO TRIBUTARIES	05090203030090	DEARBORN CO	INV0339_00	TANNERS CREEK-GREENDALE
OHIO TRIBUTARIES	05090203030090	DEARBORN CO	INV0339_T1024*	TANNERS CREEK
OHIO TRIBUTARIES	05090203040100	DEARBORN CO	INV034A_00	ALLEN BRANCH
OHIO TRIBUTARIES	05090203070070	DEARBORN CO	INV0377_00	HAYES BRANCH
OHIO TRIBUTARIES	05090203080040	DEARBORN CO	INV0384_00	GOODPASTURE BRANCH
OHIO TRIBUTARIES	05090203080050	DEARBORN CO	INV0385_00	LAUGHERY CREEK-KINNET BRANCH
OHIO TRIBUTARIES	05090203180030	SWITZERLAND CO	INV03J3_00	LOG LICK CREEK-TWO LICK CREEK
OHIO TRIBUTARIES	05090203200050	SWITZERLAND CO	INV03M5_00	INDIAN CREEK-PENDLETON BRANCH
WEST FORK WHITE	05120201010010	RANDOLPH CO	INW0111_00	OWL CREEK AND

				OTHER TRIBUTARIES
WEST FORK WHITE	05120201040010	DELAWARE CO	INW0141_00	KILLBUCK CREEK
WEST FORK WHITE	05120201060020	MADISON CO	INW0162_00	LITTLE DUCK CREEK BASIN
WEST FORK WHITE	05120201060020	MADISON CO	INW0162_T1028	DUCK CREEK - Elwood to Ltl Duck Cr
WEST FORK WHITE	05120201060060	HAMILTON CO	INW0166_00	DUCK CREEK
WEST FORK WHITE	05120201060060	HAMILTON CO	INW0166_T1031	DUCK CREEK
WEST FORK WHITE	05120201140070	MORGAN CO	INW01E7_00	NORTH PRONG STOTTS CREEK (UPSTREAM OF LMTD USE WATERBODY)
WEST FORK WHITE	05120201150100	HENDRICKS CO	INW01FA_00	COSNER BRANCH
WEST FORK WHITE	05120201170020	JOHNSON CO	INW01H2_00	GOOSE CREEK
WEST FORK WHITE	05120201170020	JOHNSON CO	INW01H2_T1098	INDIAN CREEK
WEST FORK WHITE	05120201170040	MORGAN CO	INW01H4_00	OLIVER CREEK AND UNNAMED TRIBUTARY
WEST FORK WHITE	05120201170040	MORGAN CO	INW01H4_T1100	INDIAN CREEK
WEST FORK WHITE	05120201170050	MORGAN CO	INW01H5_00	CAMP CREEK
WEST FORK WHITE	05120202010030	BROWN CO	INW0213_00	BEANBLOSSOM CREEK
WEST FORK WHITE	05120202010030	BROWN CO	INW0213_T1002	BELL CREEK (UPSTREAM OF EDWARD LEWIS LAKE)
WEST FORK WHITE	05120202020120	OWEN CO	INW022C_00	FISH CREEK
WEST FORK WHITE	05120202020130	OWEN CO	INW022D_00	FISH CREEK
WEST FORK WHITE	05120202020140	OWEN CO	INW022E_00	FISH CREEK
WEST FORK WHITE	05120202040010	GREENE CO	INW0241_T1019***	RICHLAND CREEK
WEST FORK WHITE	05120202050060	DAVIESS CO	INW0256_T1030	FIRST CREEK
WEST FORK WHITE	05120202050070	GREENE CO	INW0257_00	FIRST CREEK-UNNAMED TRIBUTARIES
WEST FORK WHITE	05120202050080	GREENE CO	INW0258_00	FOUR MILE CREEK-TIMMONS DITCH (GREENE)
WEST FORK WHITE	05120202050110	DAVIESS CO	INW025B_00	SMOTHERS CREEK
WEST FORK WHITE	05120202080060	DAVIESS CO	INW0286_00	EAGAN DITCH AND OTHER TRIBUTARIES
WEST FORK WHITE	05120202080060	DAVIESS CO	INW0286_T1051	SOUTH FORK PRAIRIE CREEK
WEST FORK WHITE	05120202090070	DAVIESS CO	INW0297_00	FRICK DT/JACKSON POND TRIBUTARIES
WEST FORK WHITE	05120202090070	DAVIESS CO	INW0297_T1043	KESSINGER DITCH

*Assessment unit appears on 2006 303(d) list and in Table 5 as a delisting due to resegmentation. Any additions to the 303(d) list resulting from reassessment of the impairments to this AU appear in Table 9 associated with their new AU IDs.

**Assessment unit was resegmented and retired for the 2006 303(d) listing cycle. All other AU shown in this table were resegmented for the 2008 cycle.

***Assessment unit was split after the TMDL was approved by U.S. EPA for the impairment shown. The approved TMDL will be revised to reflect the resulting change in segmentation.

WATERBODY IMPAIRMENTS PROPOSED FOR REMOVAL FROM INDIANA'S 303(D) LIST OF IMPAIRED WATERS

Waterbody Impairments Proposed to Be Removed from Category 5A as a Result of TMDL Development

As noted earlier in this document, the 303(d) list of impaired waters establishes the waterbodies in Indiana that require a TMDL. IDEM's TMDL development schedule corresponds with IDEM's basin-rotation monitoring schedule. IDEM has divided the state into five major water management basins. The monitoring strategy calls for rotating through each of these basins once every five years. Waters on the 303(d) list will be targeted for additional work as sampling crews are working in the respective basins. To take advantage of all available resources for TMDL development, waters on the 303(d) list will be scheduled for TMDL development according to

the basin-rotation schedule unless there is a significant reason to deviate from this schedule. Waters have been scheduled to begin TMDL development over 15 years. Since the CWA does not clearly define the timeline for TMDL development, U.S. EPA, in response to the Federal Advisory Committee Act (FACA) Committee's recommendations, issued guidance for states to develop expeditious schedules of not more than eight to 15 years.

IDEM continues to make significant progress in TMDL development. In 2008, IDEM proposes to place a total of 394 impairments in Category 4A for one or more impairments. Tables 2 and 3 identify impairments proposed to be moved to Category 4A based upon the completion of a Total Maximum Daily Load (TMDL). For the 2008 list, the additions to Category 4A shown in Table 2 consist of impairments identified on the 2006 303(d) List of Impaired Waters (Category 5A in Indiana's Integrated Water Monitoring and Assessment Report). Table 3 includes impairments previously placed in Category 2 or 3 that were identified through the TMDL process. The impairments in both tables are keyed to the TMDL in which they are addressed and their locations are shown in Figure 1. The TMDL documents listed below along with information on TMDL development and scheduled public meetings can be found online at:

http://www.in.gov/idem/water/planbr/wqs/tmdl/index.html

A. Total Maximum Daily Load for Escherichia coli (E. coli) for the Beanblossom Creek Watershed, Brown and Monroe counties
B. Total Maximum Daily Load for Escherichia coli (E. coli) For the Plummer Creek Watershed, Greene County
C. Total Maximum Daily Load for E. coli Impairment St. Marys River Watershed and Maumee River, Adams and Allen counties
D. Total Maximum Daily Load for Impaired Biotic Communities and Nutrients for the Blue Creek/Habegger Ditch and Yellow Creek Watersheds, Adams County
E. Total Maximum Daily Load for Escherichia coli (E. coli) for the Richland Creek Watershed, Greene, Monroe, and Owen counties
F. Total Maximum Daily Load for E. coli Impairment Big Blue River Watershed, Henry and Rush counties
G. Wabash River Nutrient and Pathogen TMDL Development: Public Review Draft
H. Total Maximum Daily Load for Escherichia coli (E. coli) for the East Fork Whitewater River Watershed, Wayne, Union, Fayette, and Franklin counties*
I. West Fork Whitewater River*
J. Total Maximum Daily Load for Escherichia coli (E. coli) West Fork White River (WFWR) Owen County Tributary Watershed - Owen, Greene, and Monroe counties*
K. Duck Creek, Pipe Creek, Killbuck Creek, and Stony Creek TMDLs for E. coli Bacteria*
L. Limberlost Creek Watershed Sediment and Nutrient TMDL Development: Public Review Draft
M. Total Maximum Daily Load for Escherichia coli (E. coli) for the Sugar Creek Watershed, Hancock, Henry, Johnson, Madison, and Shelby counties
N. Busseron Creek*
O. Total Maximum Daily Load for Escherichia coli (E. coli) for the Flatrock-Haw Creek Watershed in Henry, Fayette, Rush, Decatur, Shelby, and Bartholomew counties*

*These TMDLs are currently in draft but are expected to be approved by April 1, 2008, when Indiana's finalized 303(d) List of Impaired Waters will be submitted to U.S. EPA. If any of these TMDLs is not approved by this date, its corresponding AU, presently proposed to be placed in Category 4A, will remain in Category 5A.

Table 2: Waterbody impairments proposed to be moved from Category 5 to Category 4A based upon completion of a TMDL.

BASIN	14-DIGIT HUC	COUNTY	ASSESSMENT UNIT ID	ASSESSMENT UNIT NAME	CAUSE OF IMPAIRMENT	TMDL
WEST FORK WHITE	05120202010010	BROWN CO	INW0211_T1001	BEANBLOSSOM CREEK	E. COLI	A
WEST FORK WHITE	5120202010020	BROWN CO	INW0212_00	NORTH BEAR FORK	E. COLI	A
WEST FORK WHITE	05120202010030	BROWN CO	INW0213_00	BEANBLOSSOM CREEK	E. COLI	A
WEST FORK WHITE	5120202010030	BROWN CO	INW0213_T1001	LICK CREEK	E. COLI	A
WEST FORK WHITE	05120202010030	BROWN CO	INW0213_T1002	BELL CREEK (UPSTREAM OF EDWARD LEWIS LAKE)	E. COLI	A
WEST FORK WHITE	05120202010030	BROWN CO	INW0213_T1004	BEAR CREEK	E. COLI	A
WEST FORK	05120202010040	MONROE CO	INW0214_T1053	BEANBLOSSOM	E. COLI	A

WHITE				CREEK		
WEST FORK WHITE	05120202010050	MONROE CO	INW0215_00	HONEY CREEK	E. COLI	A
WEST FORK WHITE	05120202010050	MONROE CO	INW0215_T1004	BEANBLOSSOM CREEK	E. COLI	A
WEST FORK WHITE	05120202010060	MONROE CO	INW0216_T1005	BEANBLOSSOM CREEK	E. COLI	A
WEST FORK WHITE	05120202010080	MONROE CO	INW0218_T1006	BEANBLOSSOM CREEK	E. COLI	A
WEST FORK WHITE	05120202010090	MONROE CO	INW0219_00	INDIAN CREEK	E. COLI	A
WEST FORK WHITE	05120202010090	MONROE CO	INW0219_T1007	BEANBLOSSOM CREEK	E. COLI	A
WEST FORK WHITE	05120202010100	MONROE CO	INW021A_T1008	BEANBLOSSOM CREEK	E. COLI	A
WEST FORK WHITE	05120202010100	MONROE CO	INW021A_T1017	JACKS DEFEAT CREEK	E. COLI	A
WEST FORK WHITE	05120202020010	OWEN CO	INW0221_00	BIG CREEK/LIMESTONE CREEK TRIBUTARIES	E. COLI	A
WEST FORK WHITE	05120202040060	GREENE CO	INW0246_00	BLACK ANKLE CREEK	E. COLI	B
WEST FORK WHITE	05120202040060	GREENE CO	INW0246_T1023	PLUMMER CREEK	E. COLI	B
WEST FORK WHITE	05120202040090	GREENE CO	INW0249_00	FLYBLOW BR - BURCHAM BR	E. COLI	B
WEST FORK WHITE	05120202040090	GREENE CO	INW0249_T1024	PLUMMER CREEK	E. COLI	B
GREAT LAKES	04100004030040	ADAMS CO	INA0434_00	ST. MARYS RIVER-WILLSHIRE	E. COLI	C
GREAT LAKES	04100004040010	ADAMS CO	INA0441_00	ST. MARYS RIVER	E. COLI	C
GREAT LAKES	04100004040020	ADAMS CO	INA0442_00	BLUE CREEK HEADWATERS (ADAMS)	E. COLI	C
GREAT LAKES	04100004040020	ADAMS CO	INA0442_T1007	BLUE CREEK	E. COLI	C
GREAT LAKES	04100004040030	ADAMS CO	INA0443_T1008	HABEGGER DITCH	E. COLI	C
GREAT LAKES	04100004040030	ADAMS CO	INA0443_T1014	GATES DITCH	E. COLI	C
GREAT LAKES	04100004040030	ADAMS CO	INA0443_T1019	FARLOW DITCH AND TRIBS	E. COLI	C
GREAT LAKES	04100004040030	ADAMS CO	INA0443_T1020	WITTMER NO 1 DITCH	E. COLI	C
GREAT LAKES	04100004040040	ADAMS CO	INA0444_00	LITTLE BLUE CREEK	E. COLI	C
GREAT LAKES	04100004040050	ADAMS CO	INA0445_T1006	BLUE CREEK	E. COLI	C
GREAT LAKES	04100004040060	ADAMS CO	INA0446_00	PLEASANT MILLS AND TRIBS	E. COLI	C
GREAT LAKES	04100004040060	ADAMS CO	INA0446_T1015	ST. MARYS RIVER	E. COLI	C
GREAT LAKES	04100004040070	ADAMS CO	INA0447_00	YELLOW CREEK	E. COLI	C
GREAT LAKES	04100004040070	ADAMS CO	INA0447_T1002	MARTZ CREEK-RUPPERT DITCH AND UNNAMED TRIBUTARY	E. COLI	C
GREAT LAKES	04100004040080	ADAMS CO	INA0448_00	BORUM RUN AND TRIBS	E. COLI	C
GREAT LAKES	04100004040080	ADAMS CO	INA0448_T1016	ST. MARYS RIVER	E. COLI	C
GREAT LAKES	04100004040090	ADAMS CO	INA0449_00	DECATUR TRIBS	E. COLI	C
GREAT LAKES	04100004040090	ADAMS CO	INA0449_T1017	ST. MARYS RIVER	E. COLI	C
GREAT LAKES	04100004050020	ADAMS CO	INA0452_00	HOLTHOUSE DITCH-KOHNE DITCH	E. COLI	C
GREAT LAKES	04100004050030	ADAMS CO	INA0453_00	GERKE/WEBER DITCH AND TRIBS	E. COLI	C
GREAT LAKES	04100004050030	ADAMS CO	INA0453_T1018	ST. MARYS RIVER	E. COLI	C
GREAT LAKES	04100004050040	ALLEN CO	INA0454_T1012	ST. MARYS RIVER TRIB	E. COLI	C
GREAT LAKES	04100004050040	ALLEN CO	INA0454_T1021	ST. MARYS RIVER	E. COLI	C
GREAT LAKES	04100004060010	ALLEN CO	INA0461_T1004	ST. MARYS RIVER	E. COLI	C
GREAT LAKES	04100004060030	ALLEN CO	INA0463_00	SNYDER DITCH AND	E. COLI	C

				OTHER TRIBS		
GREAT LAKES	04100004060030	ALLEN CO	INA0463_T1003	ST. MARYS RIVER	E. COLI	C
GREAT LAKES	04100004060050	ALLEN CO	INA0465_00	JUNK DITCH AND OTHER TRIBS	E. COLI	C
GREAT LAKES	04100004060050	ALLEN CO	INA0465_T1002	ST. MARYS RIVER	E. COLI	C
GREAT LAKES	04100004060060	ALLEN CO	INA0466_T1011	SPY RUN CREEK	E. COLI	C
GREAT LAKES	04100004060060	ALLEN CO	INA0466_T1012	SPY RUN CREEK- UNNAMED TRIBUTARIES	E. COLI	C
GREAT LAKES	04100004060060	ALLEN CO	INA0466_T1013	LOWTHER NEUHAUS DITCH	E. COLI	C
GREAT LAKES	04100004060060	ALLEN CO	INA0466_T1014	LOWTHER NEUHAUS DITCH- UNNAMED TRIBUTARY	E. COLI	C
GREAT LAKES	04100004060060	ALLEN CO	INA0466_T1022	ST. MARYS RIVER	E. COLI	C
GREAT LAKES	04100005010010	ALLEN CO	INA0511_M1007	MAUMEE RIVER	E. COLI	C
GREAT LAKES	04100005010040	ALLEN CO	INA0514_M1006	MAUMEE RIVER	E. COLI	C
GREAT LAKES	04100005010060	ALLEN CO	INA0516_M1005	MAUMEE RIVER	E. COLI	C
GREAT LAKES	04100005010080	ALLEN CO	INA0518_M1004	MAUMEE RIVER	E. COLI	C
GREAT LAKES	04100005010100	ALLEN CO	INA051A_M1003	MAUMEE RIVER	E. COLI	C
GREAT LAKES	04100005010120	ALLEN CO	INA051C_M1002	MAUMEE RIVER	E. COLI	C
GREAT LAKES	04100005010130	ALLEN CO	INA051D_M1001	MAUMEE RIVER	E. COLI	C
GREAT LAKES	04100004040030	ADAMS CO	INA0443_T1008	HABEGGER DITCH	IMPAIRED BIOTIC COMMUNITIES	D
GREAT LAKES	04100004040050	ADAMS CO	INA0445_T1006	BLUE CREEK	IMPAIRED BIOTIC COMMUNITIES	D
GREAT LAKES	04100004040070	ADAMS CO	INA0447_00	YELLOW CREEK	NUTRIENTS	D
GREAT LAKES	04100004040070	ADAMS CO	INA0447_00	YELLOW CREEK	IMPAIRED BIOTIC COMMUNITIES	D
GREAT LAKES	04100004050040	ALLEN CO	INA0454_T1012	ST. MARYS RIVER TRIB	IMPAIRED BIOTIC COMMUNITIES	D
WEST FORK WHITE	05120202040010	GREENE CO	INW0241_T1019	RICHLAND CREEK	E. COLI	E
WEST FORK WHITE	05120202040010	GREENE CO	INW0241_T1164	LITTLE RICHLAND CREEK	E. COLI	E
WEST FORK WHITE	05120202040020	GREENE CO	INW0242_T1020	RICHLAND CREEK	E. COLI	E
WEST FORK WHITE	05120202040030	GREENE CO	INW0243_T1021	RICHLAND CREEK	E. COLI	E
WEST FORK WHITE	05120202040040	GREENE CO	INW0244_00	BEECH CREEK	E. COLI	E
WEST FORK WHITE	05120202040050	GREENE CO	INW0245_00	RITTER BRANCH	E. COLI	E
WEST FORK WHITE	05120202040050	GREENE CO	INW0245_T1022	RICHLAND CREEK	E. COLI	E
EAST FORK WHITE	05120204010010	HENRY CO	INW0411_T1001	BIG BLUE RIVER	E. COLI	F
EAST FORK WHITE	05120204010020	HENRY CO	INW0412_T1002	BIG BLUE RIVER	E. COLI	F
EAST FORK WHITE	05120204010030	HENRY CO	INW0413_00	LITTLE BLUE RIVER	E. COLI	F
EAST FORK WHITE	05120204010040	HENRY CO	INW0414_T1003	BIG BLUE RIVER	E. COLI	F
EAST FORK WHITE	05120204010050	HENRY CO	INW0415_T1004	BIG BLUE RIVER	E. COLI	F
EAST FORK WHITE	05120204010070	HENRY CO	INW0417_00	DUCK CREEK- DRY FORK	E. COLI	F
EAST FORK WHITE	05120204010080	HENRY CO	INW0418_T1005	BIG BLUE RIVER	E. COLI	F
EAST FORK WHITE	5120204010090	RUSH CO	INW0419_01	BUCK CREEK (DOWNSTREAM OF BIG BLUE RESERVOIR)1.66	E. COLI	F
EAST FORK WHITE	05120204010110	RUSH CO	INW041B_00	MONTGOMERY CREEK	E. COLI	F

EAST FORK WHITE	05120204010110	RUSH CO	INW041B_T1006	BIG BLUE RIVER	E. COLI	F
EAST FORK WHITE	05120204010120	RUSH CO	INW041C_T1007	BIG BLUE RIVER	E. COLI	F
EAST FORK WHITE	05120204010130	RUSH CO	INW041D_T1008	BIG BLUE RIVER	E. COLI	F
EAST FORK WHITE	05120204010140	HANCOCK CO	INW041E_T1009	BIG BLUE RIVER	E. COLI	F
UPPER WABASH	05120101040010	JAY CO	INB0141_T1023	WABASH RIVER	E. COLI	G
UPPER WABASH	05120101040010	JAY CO	INB0141_T1023	WABASH RIVER	E. COLI	G
UPPER WABASH	05120101040010	JAY CO	INB0141_T1023	WABASH RIVER	NUTRIENTS	G
UPPER WABASH	05120101060010	ADAMS CO	INB0161_T1025	WABASH RIVER	NUTRIENTS	G
UPPER WABASH	05120101060010	ADAMS CO	INB0161_T1025	WABASH RIVER	E. COLI	G
UPPER WABASH	5120101060010	ADAMS CO	INB0161_T1025	WABASH RIVER	IMPAIRED BIOTIC COMMUNITIES	G
UPPER WABASH	05120101060020	ADAMS CO	INB0162_00	WABASH RIVER	E. COLI	G
UPPER WABASH	05120101060020	ADAMS CO	INB0162_00	WABASH RIVER	NUTRIENTS	G
UPPER WABASH	05120101060030	ADAMS CO	INB0163_00	WABASH RIVER - THREEMILE CREEK	E. COLI	G
UPPER WABASH	05120101060030	ADAMS CO	INB0163_00	WABASH RIVER - THREEMILE CREEK	NUTRIENTS	G
UPPER WABASH	05120101060040	WELLS CO	INB0164_00	WABASH RIVER AND TRIBUTARY	E. COLI	G
UPPER WABASH	05120101060040	WELLS CO	INB0164_00	WABASH RIVER AND TRIBUTARY	NUTRIENTS	G
UPPER WABASH	05120101060040	WELLS CO	INB0164_T1001	WABASH RIVER	E. COLI	G
UPPER WABASH	05120101060040	WELLS CO	INB0164_T1001	WABASH RIVER	NUTRIENTS	G
UPPER WABASH	05120101070010	WELLS CO	INB0171_T1002	WABASH RIVER	E. COLI	G
UPPER WABASH	05120101070010	WELLS CO	INB0171_T1002	WABASH RIVER	NUTRIENTS	G
UPPER WABASH	05120101070020	WELLS CO	INB0172_T1003	WABASH RIVER MAINSTEM	E. COLI	G
UPPER WABASH	05120101070020	WELLS CO	INB0172_T1003	WABASH RIVER MAINSTEM	NUTRIENTS	G
UPPER WABASH	05120101070030	WELLS CO	INB0173_T1004	WABASH RIVER MAINSTEM	E. COLI	G
UPPER WABASH	05120101070030	WELLS CO	INB0173_T1004	WABASH RIVER MAINSTEM	NUTRIENTS	G
UPPER WABASH	05120101070040	WELLS CO	INB0174_T1005	WABASH RIVER MAINSTEM	E. COLI	G
UPPER WABASH	05120101070040	WELLS CO	INB0174_T1005	WABASH RIVER MAINSTEM	NUTRIENTS	G
UPPER WABASH	05120101070050	WELLS CO	INB0175_T1006	WABASH RIVER MAINSTEM	E. COLI	G
UPPER WABASH	05120101070050	WELLS CO	INB0175_T1006	WABASH RIVER MAINSTEM	NUTRIENTS	G
UPPER WABASH	05120101070060	HUNTINGTON CO	INB0176_T1007	WABASH RIVER MAINSTEM	E. COLI	G
UPPER WABASH	05120101070060	HUNTINGTON CO	INB0176_T1007	WABASH RIVER MAINSTEM	NUTRIENTS	G
UPPER WABASH	05120101090020	HUNTINGTON CO	INB0192_T1009	WABASH RIVER - BELOW HUNTINGTON LAKE DAM	E. COLI	G
UPPER WABASH	05120101090020	HUNTINGTON CO	INB0192_T1009	WABASH RIVER - BELOW HUNTINGTON LAKE DAM	NUTRIENTS	G
UPPER WABASH	05120101140010	HUNTINGTON CO	INB01E1_M1010	WABASH RIVER	E. COLI	G

UPPER WABASH	05120101140010	HUNTINGTON CO	INB01E1_M1010	WABASH RIVER	NUTRIENTS	G
UPPER WABASH	05120101140030	WABASH CO	INB01E3_M1011	WABASH RIVER	E. COLI	G
UPPER WABASH	05120101140030	WABASH CO	INB01E3_M1011	WABASH RIVER	NUTRIENTS	G
UPPER WABASH	05120101140030	WABASH CO	INB01E3_M1029	WABASH RIVER	NUTRIENTS	G
UPPER WABASH	05120101140030	WABASH CO	INB01E3_M1029	WABASH RIVER	E. COLI	G
UPPER WABASH	05120101150010	WABASH CO	INB01F1_M1012	WABASH RIVER	E. COLI	G
UPPER WABASH	05120101150010	WABASH CO	INB01F1_M1012	WABASH RIVER	NUTRIENTS	G
UPPER WABASH	05120101150020	WABASH CO	INB01F2_M1013	WABASH RIVER	E. COLI	G
UPPER WABASH	05120101150020	WABASH CO	INB01F2_M1013	WABASH RIVER	NUTRIENTS	G
UPPER WABASH	05120101150050	WABASH CO	INB01F5_M1014	WABASH RIVER	E. COLI	G
UPPER WABASH	05120101150050	WABASH CO	INB01F5_M1014	WABASH RIVER	NUTRIENTS	G
UPPER WABASH	05120101150080	MIAMI CO	INB01F8_M1015	WABASH RIVER	E. COLI	G
UPPER WABASH	05120101150080	MIAMI CO	INB01F8_M1015	WABASH RIVER	NUTRIENTS	G
UPPER WABASH	05120101150090	MIAMI CO	INB01F9_M1016	WABASH RIVER	E. COLI	G
UPPER WABASH	05120101150090	MIAMI CO	INB01F9_M1016	WABASH RIVER	NUTRIENTS	G
UPPER WABASH	05120101150100	MIAMI CO	INB01FA_M1017	WABASH RIVER	E. COLI	G
UPPER WABASH	05120101150100	MIAMI CO	INB01FA_M1017	WABASH RIVER	NUTRIENTS	G
UPPER WABASH	05120101160010	MIAMI CO	INB01G1_M1018	WABASH RIVER	E. COLI	G
UPPER WABASH	05120101160010	MIAMI CO	INB01G1_M1018	WABASH RIVER	NUTRIENTS	G
UPPER WABASH	05120101160030	MIAMI CO	INB01G3_M1019	WABASH RIVER	E. COLI	G
UPPER WABASH	05120101160030	MIAMI CO	INB01G3_M1019	WABASH RIVER	NUTRIENTS	G
UPPER WABASH	05120101160040	CASS CO	INB01G4_M1020	WABASH RIVER	E. COLI	G
UPPER WABASH	05120101160040	CASS CO	INB01G4_M1020	WABASH RIVER	NUTRIENTS	G
UPPER WABASH	05120101180020	CASS CO	INB01J2_M1021	WABASH RIVER	E. COLI	G
UPPER WABASH	05120101180020	CASS CO	INB01J2_M1021	WABASH RIVER	NUTRIENTS	G
UPPER WABASH	05120101180040	CASS CO	INB01J4_M1022	WABASH RIVER	E. COLI	G
UPPER WABASH	05120101180040	CASS CO	INB01J4_M1022	WABASH RIVER	NUTRIENTS	G
UPPER WABASH	05120105010010	CASS CO	INB0511_M1001	WABASH RIVER	E. COLI	G
UPPER WABASH	05120105010010	CASS CO	INB0511_M1001	WABASH RIVER	NUTRIENTS	G
UPPER WABASH	05120105020010	CARROLL CO	INB0521_M1002	WABASH RIVER	NUTRIENTS	G
UPPER WABASH	05120105020010	CARROLL CO	INB0521_M1002	WABASH RIVER	E. COLI	G
UPPER WABASH	05120105030020	CARROLL CO	INB0532_M1003	WABASH RIVER	E. COLI	G
UPPER WABASH	05120105030020	CARROLL CO	INB0532_M1003	WABASH RIVER	NUTRIENTS	G
UPPER WABASH	05120105030030	CARROLL CO	INB0533_M1004	WABASH RIVER	E. COLI	G
UPPER WABASH	05120105030030	CARROLL CO	INB0533_M1004	WABASH RIVER	NUTRIENTS	G

UPPER WABASH	05120105030040	CARROLL CO	INB0534_M1005	WABASH RIVER	E. COLI	G
UPPER WABASH	05120105030040	CARROLL CO	INB0534_M1005	WABASH RIVER	NUTRIENTS	G
UPPER WABASH	05120105060010	TIPPECANOE CO	INB0561_M1010	WABASH RIVER MAINSTEM	E. COLI	G
UPPER WABASH	05120105060010	TIPPECANOE CO	INB0561_M1010	WABASH RIVER MAINSTEM	NUTRIENTS	G
UPPER WABASH	05120105060020	TIPPECANOE CO	INB0562_M1011	WABASH RIVER MAINSTEM	E. COLI	G
UPPER WABASH	05120105060020	TIPPECANOE CO	INB0562_M1011	WABASH RIVER MAINSTEM	NUTRIENTS	G
UPPER WABASH	05120105070030	TIPPECANOE CO	INB0573_M1012	WABASH RIVER	E. COLI	G
UPPER WABASH	05120105070030	TIPPECANOE CO	INB0573_M1012	WABASH RIVER	NUTRIENTS	G
LOWER WABASH	5120108010030	TIPPECANOE CO	INB0813_M1001	WABASH RIVER	IMPAIRED BIOTIC COMMUNITIES	G
LOWER WABASH	05120108010030	TIPPECANOE CO	INB0813_M1001	WABASH RIVER	NUTRIENTS	G
LOWER WABASH	05120108010030	TIPPECANOE CO	INB0813_M1001	WABASH RIVER	E. COLI	G
LOWER WABASH	05120108010040	TIPPECANOE CO	INB0814_M1002	WABASH RIVER	E. COLI	G
LOWER WABASH	05120108010040	TIPPECANOE CO	INB0814_M1002	WABASH RIVER	NUTRIENTS	G
LOWER WABASH	05120108030010	TIPPECANOE CO	INB0831_M1003	WABASH RIVER D/S OF WEA CREEK	E. COLI	G
LOWER WABASH	05120108030010	TIPPECANOE CO	INB0831_M1003	WABASH RIVER D/S OF WEA CREEK	NUTRIENTS	G
LOWER WABASH	05120108030030	TIPPECANOE CO	INB0833_M1004	WABASH RIVER - GRANVILLE BRDG TO FLINT CREEK	E. COLI	G
LOWER WABASH	05120108030030	TIPPECANOE CO	INB0833_M1004	WABASH RIVER - GRANVILLE BRDG TO FLINT CREEK	NUTRIENTS	G
LOWER WABASH	05120108030050	FOUNTAIN CO	INB0835_M1005	WABASH RIVER - COUNTY LINE TO LITTLE PINE CREEK	E. COLI	G
LOWER WABASH	05120108030050	FOUNTAIN CO	INB0835_M1005	WABASH RIVER - COUNTY LINE TO LITTLE PINE CREEK	NUTRIENTS	G
LOWER WABASH	05120108030090	FOUNTAIN CO	INB0839_M1006	WABASH RIVER	E. COLI	G
LOWER WABASH	05120108030090	FOUNTAIN CO	INB0839_M1006	WABASH RIVER	NUTRIENTS	G
LOWER WABASH	05120108030110	TIPPECANOE CO	INB083B_M1007	WABASH RIVER - BELOW INDEPENDENCE	NUTRIENTS	G
LOWER WABASH	05120108030110	TIPPECANOE CO	INB083B_M1007	WABASH RIVER - BELOW INDEPENDENCE	E. COLI	G
LOWER WABASH	5120108070010	FOUNTAIN CO	INB0871_M1014	WABASH RIVER - ATTICA	PH	G
LOWER WABASH	05120108070010	FOUNTAIN CO	INB0871_M1014	WABASH RIVER - ATTICA	NUTRIENTS	G
LOWER WABASH	5120108070010	FOUNTAIN CO	INB0871_M1014	WABASH RIVER - ATTICA	DISSOLVED OXYGEN	G
LOWER WABASH	05120108070010	FOUNTAIN CO	INB0871_M1014	WABASH RIVER - ATTICA	E. COLI	G
LOWER WABASH	5120108080010	FOUNTAIN CO	INB0881_M1015	WABASH RIVER	DISSOLVED OXYGEN	G
LOWER WABASH	05120108080010	FOUNTAIN CO	INB0881_M1015	WABASH RIVER	E. COLI	G
LOWER WABASH	05120108080010	FOUNTAIN CO	INB0881_M1015	WABASH RIVER	NUTRIENTS	G
LOWER WABASH	5120108080010	FOUNTAIN CO	INB0881_M1015	WABASH RIVER	PH	G
LOWER WABASH	05120108080020	FOUNTAIN CO	INB0882_M1016	WABASH RIVER	E. COLI	G

LOWER WABASH	05120108080020	FOUNTAIN CO	INB0882_M1016	WABASH RIVER	NUTRIENTS	G
LOWER WABASH	05120108080040	FOUNTAIN CO	INB0884_M1017	WABASH RIVER	E. COLI	G
LOWER WABASH	05120108080040	FOUNTAIN CO	INB0884_M1017	WABASH RIVER	NUTRIENTS	G
LOWER WABASH	5120108080040	FOUNTAIN CO	INB0884_M1017	WABASH RIVER	PH	G
LOWER WABASH	05120108080060	FOUNTAIN CO	INB0886_M1018	WABASH RIVER	E. COLI	G
LOWER WABASH	05120108080060	FOUNTAIN CO	INB0886_M1018	WABASH RIVER	NUTRIENTS	G
LOWER WABASH	5120108080060	FOUNTAIN CO	INB0886_M1018	WABASH RIVER	PH	G
LOWER WABASH	05120108090010	FOUNTAIN CO	INB0891_M1019	WABASH RIVER	E. COLI	G
LOWER WABASH	05120108090010	FOUNTAIN CO	INB0891_M1019	WABASH RIVER	NUTRIENTS	G
LOWER WABASH	5120108090010	FOUNTAIN CO	INB0891_M1019	WABASH RIVER	PH	G
LOWER WABASH	05120108090040	VERMILLION CO	INB0894_M1020	WABASH RIVER	E. COLI	G
LOWER WABASH	05120108090040	VERMILLION CO	INB0894_M1020	WABASH RIVER	NUTRIENTS	G
LOWER WABASH	05120108140010	VERMILLION CO	INB08E1_M1021	WABASH RIVER - VERMILLION R TO CAYUGA GEN STA	E. COLI	G
LOWER WABASH	05120108140010	VERMILLION CO	INB08E1_M1021	WABASH RIVER - VERMILLION R TO CAYUGA GEN STA	NUTRIENTS	G
LOWER WABASH	05120108140010	VERMILLION CO	INB08E1_M1050	WABASH RIVER - CAYUGA GEN STA TO MILL CR	E. COLI	G
LOWER WABASH	05120108140010	VERMILLION CO	INB08E1_M1050	WABASH RIVER - CAYUGA GEN STA TO MILL CR	NUTRIENTS	G
LOWER WABASH	05120108140060	VERMILLION CO	INB08E6_M1022	WABASH RIVER - MILL CR TO BELOW LTL VERMILLION R	E. COLI	G
LOWER WABASH	05120108140060	VERMILLION CO	INB08E6_M1022	WABASH RIVER - MILL CR TO BELOW LTL VERMILLION R	NUTRIENTS	G
LOWER WABASH	05120108140060	VERMILLION CO	INB08E6_M1051	WABASH RIVER - LTL VERMILLION R TO SUGAR CR	NUTRIENTS	G
LOWER WABASH	05120108140060	VERMILLION CO	INB08E6_M1051	WABASH RIVER - LTL VERMILLION R TO SUGAR CR	E. COLI	G
LOWER WABASH	05120108150010	VERMILLION CO	INB08F1_M1023	WABASH RIVER - SUGAR CR TO LTL RACCOON CR (VERMILLION)	NUTRIENTS	G
LOWER WABASH	05120108150010	VERMILLION CO	INB08F1_M1023	WABASH RIVER - SUGAR CR TO LTL RACCOON CR (VERMILLION)	E. COLI	G
LOWER WABASH	05120108150020	VERMILLION CO	INB08F2_M1024	WABASH RIVER	NUTRIENTS	G
LOWER WABASH	05120108150020	VERMILLION CO	INB08F2_M1024	WABASH RIVER	E. COLI	G
LOWER WABASH	05120108200010	VERMILLION CO	INB08M1_M1031	WABASH RIVER	NUTRIENTS	G
LOWER WABASH	05120108200010	VERMILLION CO	INB08M1_M1031	WABASH RIVER	E. COLI	G
LOWER WABASH	05120108200030	VERMILLION CO	INB08M3_M1032	WABASH RIVER	NUTRIENTS	G
LOWER WABASH	05120108200030	VERMILLION CO	INB08M3_M1032	WABASH RIVER	E. COLI	G
LOWER WABASH	05120108200040	VERMILLION CO	INB08M4_M1033	WABASH RIVER	NUTRIENTS	G
LOWER WABASH	05120108200040	VERMILLION CO	INB08M4_M1033	WABASH RIVER	E. COLI	G

LOWER WABASH	05120111030080	VIGO CO	INB1138_M1001	WABASH RIVER - SPRING CREEK TO OTTER CREEK	E. COLI	G
LOWER WABASH	05120111040020	VIGO CO	INB1142_M1002	WABASH RIVER - OTTER CREEK TO ABOVE WABASH GEN STA OUTFALL	E. COLI	G
LOWER WABASH	05120111040020	VIGO CO	INB1142_M1025	WABASH RIVER - WABASH GEN STA TO LOST CREEK	E. COLI	G
LOWER WABASH	05120111040050	VIGO CO	INB1145_M1003	WABASH RIVER	E. COLI	G
LOWER WABASH	05120111050060	VIGO CO	INB1156_M1004	WABASH RIVER-TERRE HAUTE AREA	E. COLI	G
LOWER WABASH	05120111070040	VIGO CO	INB1174_M1005	WABASH RIVER	E. COLI	G
LOWER WABASH	05120111070060	VIGO CO	INB1176_M1006	WABASH RIVER-ASHMORE CREEK (ILL)	E. COLI	G
LOWER WABASH	05120111090040	VIGO CO	INB1194_M1007	WABASH RIVER	E. COLI	G
LOWER WABASH	05120111100050	SULLIVAN CO	INB11A5_M1008	WABASH RIVER-RIVERVIEW	E. COLI	G
LOWER WABASH	05120111120040	SULLIVAN CO	INB11C4_M1009	WABASH RIVER	E. COLI	G
LOWER WABASH	05120111150010	SULLIVAN CO	INB11F1_M1010	WABASH RIVER	E. COLI	G
LOWER WABASH	05120111150030	SULLIVAN CO	INB11F3_M1011	WABASH RIVER	E. COLI	G
LOWER WABASH	05120111150040	SULLIVAN CO	INB11F4_M1012	WABASH RIVER-BUZZARD POND	E. COLI	G
LOWER WABASH	05120111170010	SULLIVAN CO	INB11H1_M1014	WABASH RIVER	E. COLI	G
LOWER WABASH	05120111170020	KNOX CO	INB11H2_M1015	WABASH RIVER	E. COLI	G
LOWER WABASH	05120111180010	KNOX CO	INB11J1_M1017	WABASH RIVER	E. COLI	G
LOWER WABASH	05120111190040	KNOX CO	INB11K4_M1018	WABASH RIVER	E. COLI	G
LOWER WABASH	05120111200010	KNOX CO	INB11M1_M1019	WABASH RIVER	E. COLI	G
LOWER WABASH	05120111200030	KNOX CO	INB11M3_M1020	WABASH RIVER	E. COLI	G
LOWER WABASH	05120113010010	KNOX CO	INB1311_M1001	WABASH RIVER	E. COLI	G
LOWER WABASH	05120113010050	KNOX CO	INB1315_M1002	WABASH RIVER	E. COLI	G
LOWER WABASH	05120113010060	KNOX CO	INB1316_M1003	WABASH RIVER	E. COLI	G
LOWER WABASH	05120113030010	KNOX CO	INB1331_M1004	WABASH RIVER	E. COLI	G
LOWER WABASH	05120113030030	KNOX CO	INB1333_M1005	WABASH RIVER	E. COLI	G
LOWER WABASH	05120113040010	GIBSON CO	INB1341_M1006	WABASH RIVER-GREATHOUSE CREEK (ILL)	E. COLI	G
LOWER WABASH	05120113050040	GIBSON CO	INB1354_M1007	WABASH RIVER	E. COLI	G
LOWER WABASH	05120113060010	GIBSON CO	INB1361_M1008	WABASH RIVER	E. COLI	G
LOWER WABASH	05120113080010	POSEY CO	INB1381_M1009	WABASH RIVER	E. COLI	G
LOWER WABASH	05120113080020	POSEY CO	INB1382_M1010	WABASH RIVER	E. COLI	G
LOWER WABASH	05120113100010	POSEY CO	INB13A1_M1011	WABASH RIVER	E. COLI	G
LOWER WABASH	05120113100030	POSEY CO	INB13A3_M1012	WABASH RIVER	E. COLI	G
LOWER WABASH	05120113100040	POSEY CO	INB13A4_M1013	WABASH RIVER	E. COLI	G

LOWER WABASH	05120113100050	POSEY CO	INB13A5_M1014	WABASH RIVER-WABASH LEVEE DITCH (ILL)	E. COLI	G
LOWER WABASH	05120113120010	POSEY CO	INB13C1_M1015	WABASH RIVER	E. COLI	G
LOWER WABASH	05120113120020	POSEY CO	INB13C2_M1016	WABASH RIVER	E. COLI	G
LOWER WABASH	05120113130010	POSEY CO	INB13D1_M1017	WABASH RIVER	E. COLI	G
LOWER WABASH	05120113130020	POSEY CO	INB13D2_M1018	WABASH RIVER	E. COLI	G
GREAT MIAMI	05080003070040	WAYNE CO	ING0374_00	MIDDLE FORK EAST FORK WHITEWATER RIVER (UPSTREAM)	E. COLI	H
GREAT MIAMI	05080003070040	WAYNE CO	ING0374_01	MIDDLE FORK EAST FORK WHITEWATER RIVER (DOWNSTREAM)	E. COLI	H
GREAT MIAMI	05080003070050	WAYNE CO	ING0375_00	WEST FORK EAST FORK WHITEWATER RIVER	E. COLI	H
GREAT MIAMI	05080003070050	WAYNE CO	ING0375_T1023	WHITEWATER RIVER, WF OF EAST FORK	E. COLI	H
GREAT MIAMI	05080003070060	WAYNE CO	ING0376_T1013	WHITEWATER RIVER, EAST FORK	E. COLI	H
GREAT MIAMI	05080003070060	WAYNE CO	ING0376_T1027	WHITEWATER RIVER, EAST FORK	E. COLI	H
GREAT MIAMI	05080003070070	WAYNE CO	ING0377_01	LICK CREEK	E. COLI	H
GREAT MIAMI	05080003070080	WAYNE CO	ING0378_01	ELKHORN CREEK	E. COLI	H
GREAT MIAMI	05080003070090	WAYNE CO	ING0379_T1001	WHITE RIVER, EAST FORK-UNNAMED TRIBUTARIES (HUNT ROAD)	E. COLI	H
GREAT MIAMI	05080003070130	UNION CO	ING037D_00	SILVER CREEK - WHITEWATER LAKE	E. COLI	H
GREAT MIAMI	05080003070150	UNION CO	ING037F_00	HANNA CREEK - DUBOIS CREEK	E. COLI	H
GREAT MIAMI	05080003010010	WAYNE CO	ING0311_T1001	WHITEWATER RIVER, WF	E. COLI	I
GREAT MIAMI	05080003010020	WAYNE CO	ING0312_T1002	WHITEWATER RIVER, WEST FORK	E. COLI	I
GREAT MIAMI	05080003010030	WAYNE CO	ING0313_00	NETTLE CREEK	E. COLI	I
GREAT MIAMI	05080003010060	WAYNE CO	ING0316_00	WHITEWATER RIVER - CRIETZ CREEK	E. COLI	I
GREAT MIAMI	05080003010060	WAYNE CO	ING0316_T1004	WHITEWATER RIVER, WEST FORK	E. COLI	I
GREAT MIAMI	05080003010100	WAYNE CO	ING031A_00	MARTINDALE CREEK - ECONOMY	E. COLI	I
GREAT MIAMI	05080003010080	WAYNE CO	ING031B_00	MORGAN CREEK - WEST BROOK	E. COLI	I
GREAT MIAMI	05080003010120	WAYNE CO	ING031C_00	MARTINDALE CREEK - BEARD RUN	E. COLI	I
GREAT MIAMI	05080003010140	WAYNE CO	ING031E_T1005	WHITEWATER RIVER - MILTON	E. COLI	I
GREAT MIAMI	05080003020040	WAYNE CO	ING0324_00	GREENS FORK CREEK - WILLIAMSBURG CREEK	E. COLI	I
GREAT MIAMI	05080003020050	WAYNE CO	ING0325_00	GREENS FORK	E. COLI	I
GREAT MIAMI	05080003020060	WAYNE CO	ING0326_00	GREENS FORK	E. COLI	I
GREAT MIAMI	05080003020060	WAYNE CO	ING0326_T1001	FRANKLIN CREEK	E. COLI	I
GREAT MIAMI	05080003020070	FAYETTE CO	ING0327_T1001	MIXED CREEK	E. COLI	I
GREAT MIAMI	05080003020070	WAYNE CO	ING0327_T1006	WHITEWATER RIVER, WEST FORK	E. COLI	I
GREAT MIAMI	05080003030010	WAYNE CO	ING0331_00	NOLANDS FORK	E. COLI	I
GREAT MIAMI	05080003030010	WAYNE CO	ING0331_T1001	BOWEN DITCH	E. COLI	I
GREAT MIAMI	05080003030010	WAYNE CO	ING0331_T1002	CRETE DRAIN	E. COLI	I
GREAT MIAMI	05080003030010	WAYNE CO	ING0331_T1003	NOLANDS FORK-UNNAMED	E. COLI	I

				TRIBUTARY		
GREAT MIAMI	05080003030010	WAYNE CO	ING0331_T1004	KELLY DITCH	E. COLI	I
GREAT MIAMI	05080003030010	WAYNE CO	ING0331_T1005	NOLANDS FORK-UNNAMED TRIBUTARIES	E. COLI	I
GREAT MIAMI	05080003030010	WAYNE CO	ING0331_T1006	NOLANDS FORK-UNNAMED TRIBUTARY	E. COLI	I
GREAT MIAMI	05080003030010	WAYNE CO	ING0331_T1007	POLE CREEK	E. COLI	I
GREAT MIAMI	05080003030010	WAYNE CO	ING0331_T1008	LINE BROOK	E. COLI	I
GREAT MIAMI	05080003030010	WAYNE CO	ING0331_T1009	SLOW RUN	E. COLI	I
GREAT MIAMI	05080003030020	WAYNE CO	ING0332_01	NOLANDS FORK	E. COLI	I
GREAT MIAMI	05080003030030	WAYNE CO	ING0333_00	NOLANDS FORK	E. COLI	I
GREAT MIAMI	05080003030050	FAYETTE CO	ING0335_00	NOLANDS FORK	E. COLI	I
GREAT MIAMI	05080003040010	FAYETTE CO	ING0341_T1007	WHITEWATER RIVER, WEST FORK	E. COLI	I
GREAT MIAMI	05080003040060	FAYETTE CO	ING0346_00	WILLIAMS CREEK	E. COLI	I
GREAT MIAMI	05080003040130	FRANKLIN CO	ING034D_01	WHITEWATER CANAL	E. COLI	I
GREAT MIAMI	05080003060020	FRANKLIN CO	ING0362_01	WHITEWATER CANAL	E. COLI	I
GREAT MIAMI	05080003080030	FRANKLIN CO	ING0383_00	BLUE CREEK - NEUKAM BRANCH	E. COLI	I
GREAT MIAMI	05080003080040	FRANKLIN CO	ING0384_T1001	WOLF CREEK	E. COLI	I
GREAT MIAMI	05080003080040	FRANKLIN CO	ING0384_T1002	BLUE CREEK	E. COLI	I
GREAT MIAMI	05080003080080	FRANKLIN CO	ING0388_00	BIG CEDAR CREEK	E. COLI	I
GREAT MIAMI	05080003080080	FRANKLIN CO	ING0388_T1001	BIG CEDAR CREEK-UNNAMED TRIBUTARY (SLEEPY HOLLOW)	E. COLI	I
GREAT MIAMI	05080003080080	FRANKLIN CO	ING0388_T1002	BIG CEDAR CREEK-UNNAMED TRIBUTARIES	E. COLI	I
GREAT MIAMI	05080003080100	DEARBORN CO	ING038A_00	LOGAN CREEK AND OTHER TRIBS	E. COLI	I
WEST FORK WHITE	05120201040010	DELAWARE CO	INW0141_00	KILLBUCK CREEK	E. COLI	K
WEST FORK WHITE	05120201040020	DELAWARE CO	INW0142_00	KILLBUCK CREEK-THRUSTON DITCH	E. COLI	K
WEST FORK WHITE	05120201040030	DELAWARE CO	INW0143_00	JAKES CREEK-EAGLE BRANCH	E. COLI	K
WEST FORK WHITE	05120201040040	DELAWARE CO	INW0144_00	KILLBUCK CREEK-PLEASANT RUN CREEK	E. COLI	K
WEST FORK WHITE	05120201040050	DELAWARE CO	INW0145_00	KILLBUCK CREEK	E. COLI	K
WEST FORK WHITE	05120201040050	MADISON CO	INW0145_T1016	KILLBUCK CREEK	E. COLI	K
WEST FORK WHITE	05120201040060	MADISON CO	INW0146_00	LITTLE KILLBUCK CREEK-NELSON BROOK	E. COLI	K
WEST FORK WHITE	05120201040070	MADISON CO	INW0147_T1017	KILLBUCK CREEK - TO MOUTH	E. COLI	K
WEST FORK WHITE	05120201040090	MADISON CO	INW0149_00	INDIAN CREEK (MADISON)	E. COLI	K
WEST FORK WHITE	05120201050010	DELAWARE CO	INW0151_00	PIPE CREEK-YEAGER FINLEY MENARD DITCH	E. COLI	K
WEST FORK WHITE	05120201050020	MADISON CO	INW0152_00	PIPE CREEK	E. COLI	K
WEST FORK WHITE	05120201050020	MADISON CO	INW0152_T1020	PIPE CREEK	E. COLI	K
WEST FORK WHITE	05120201050030	MADISON CO	INW0153_T1021	PIPE CREEK	E. COLI	K

WEST FORK WHITE	05120201050040	MADISON CO	INW0154_T1022	PIPE CREEK	E. COLI	K
WEST FORK WHITE	05120201050060	MADISON CO	INW0156_T1023	PIPE CREEK	E. COLI	K
WEST FORK WHITE	05120201050070	MADISON CO	INW0157_T1024	PIPE CREEK	E. COLI	K
WEST FORK WHITE	05120201050080	MADISON CO	INW0158_T1025	PIPE CREEK	E. COLI	K
WEST FORK WHITE	05120201050090	HAMILTON CO	INW0159_00	PIPE CREEK - Hamilton County	E. COLI	K
WEST FORK WHITE	05120201050090	MADISON CO	INW0159_T1026	PIPE CREEK - Swanfelt Dt to county line	E. COLI	K
WEST FORK WHITE	05120201060010	MADISON CO	INW0161_00	DUCK CREEK-TODD DITCH	E. COLI	K
WEST FORK WHITE	05120201060020	MADISON CO	INW0162_00	LITTLE DUCK CREEK BASIN	E. COLI	K
WEST FORK WHITE	05120201060020	MADISON CO	INW0162_T1028	DUCK CREEK - Elwood to Ltl Duck Cr	E. COLI	K
WEST FORK WHITE	05120201060020	MADISON CO	INW0162_T1228	BIG DUCK CREEK	E. COLI	K
WEST FORK WHITE	05120201060030	MADISON CO	INW0163_00	POLYWOG CREEK	E. COLI	K
WEST FORK WHITE	05120201060030	MADISON CO	INW0163_T1029	DUCK CREEK - Ltl Duck Cr to Polywog Cr	E. COLI	K
WEST FORK WHITE	05120201060040	HAMILTON CO	INW0164_T1030	DUCK CREEK	E. COLI	K
WEST FORK WHITE	05120201060050	HAMILTON CO	INW0165_00	BEAR CREEK-WEST FORK BEAR CREEK	E. COLI	K
WEST FORK WHITE	05120201060060	HAMILTON CO	INW0166_00	DUCK CREEK	E. COLI	K
WEST FORK WHITE	05120201060060	HAMILTON CO	INW0166_T1031	DUCK CREEK	E. COLI	K
WEST FORK WHITE	05120201060060	HAMILTON CO	INW0166_T1227	LONG BRANCH	E. COLI	K
WEST FORK WHITE	05120201070020	HAMILTON CO	INW0172_00	SUGAR RUN AND OTHER TRIBUTARIES	E. COLI	K
WEST FORK WHITE	05120201070040	MADISON CO	INW0174_00	STONY CREEK-HEADWATERS	E. COLI	K
WEST FORK WHITE	05120201070050	HAMILTON CO	INW0175_00	STONY CREEK - WILLIAM LOCK DITCH TRIBUTARIES	E. COLI	K
WEST FORK WHITE	05120201070050	HAMILTON CO	INW0175_T1039	STONY CREEK	E. COLI	K
WEST FORK WHITE	05120201070060	HAMILTON CO	INW0176_00	WILLIAM LEHR DITCH AND OTHER TRIBUTARIES	E. COLI	K
WEST FORK WHITE	05120201070060	HAMILTON CO	INW0176_T1040	STONY CREEK	E. COLI	K
WEST FORK WHITE	05120201070070	HAMILTON CO	INW0177_00	NORTH TRIB (NOBLESVILLE)	E. COLI	K
WEST FORK WHITE	05120201070070	HAMILTON CO	INW0177_T1041	STONY CREEK	E. COLI	K
UPPER WABASH	05120101050050	JAY CO	INB0155_00	LIMBERLOST CREEK (FLOWING INTO OH)	IMPAIRED BIOTIC COMMUNITIES	L
UPPER WABASH	05120101050050	JAY CO	INB0155_01	LIMBERLOST CREEK (FLOWING OUT OF OH)	IMPAIRED BIOTIC COMMUNITIES	L
UPPER WABASH	05120101050050	JAY CO	INB0155_T1002	WILSON CREEK-UNNAMED TRIBUTARY	IMPAIRED BIOTIC COMMUNITIES	L
UPPER WABASH	05120101050050	JAY CO	INB0155_T1003	WILSON CREEK	IMPAIRED BIOTIC COMMUNITIES	L
UPPER WABASH	05120101050050	JAY CO	INB0155_T1005	WEST PRONG	IMPAIRED BIOTIC COMMUNITIES	L
UPPER WABASH	05120101050050	JAY CO	INB0155_T1007	GRISSOM DITCH (NORTH OF CR	IMPAIRED BIOTIC	L

				930S)	COMMUNITIES	
UPPER WABASH	05120101050050	JAY CO	INB0155_T1008	WEST PRONG-UNNAMED TRIBUTARY	IMPAIRED BIOTIC COMMUNITIES	L
UPPER WABASH	05120101050050	JAY CO	INB0155_T1009	YOUNG DITCH	IMPAIRED BIOTIC COMMUNITIES	L
UPPER WABASH	05120101050050	JAY CO	INB0155_T1010	HARTZEL DITCH	IMPAIRED BIOTIC COMMUNITIES	L
UPPER WABASH	05120101050050	JAY CO	INB0155_T1011	EAST PRONG	IMPAIRED BIOTIC COMMUNITIES	L
UPPER WABASH	05120101050050	JAY CO	INB0155_T1012	FRANKS DRAIN	IMPAIRED BIOTIC COMMUNITIES	L
UPPER WABASH	05120101050050	JAY CO	INB0155_T1013	EAST PRONG (HEADWATER)-UNNAMED TRIBUTARY	IMPAIRED BIOTIC COMMUNITIES	L
UPPER WABASH	05120101050060	ADAMS CO	INB0156_00	LIMBERLOST CREEK (UPSTREAM OF PERRY DITCH)	IMPAIRED BIOTIC COMMUNITIES	L
UPPER WABASH	05120101050060	JAY CO	INB0156_01	LIMBERLOST CREEK (DOWNSTREAM OF PERRY DITCH)	IMPAIRED BIOTIC COMMUNITIES	L
UPPER WABASH	05120101050060	JAY CO	INB0156_T1001	LIMBERLOST CREEK- UNNAMED TRIBUTARY	IMPAIRED BIOTIC COMMUNITIES	L
UPPER WABASH	05120101050060	JAY CO	INB0156_T1002	HAFFNER DITCH-UNNAMED TRIBUTARY	IMPAIRED BIOTIC COMMUNITIES	L
UPPER WABASH	05120101050060	JAY CO	INB0156_T1003	HAFFNER DITCH	IMPAIRED BIOTIC COMMUNITIES	L
UPPER WABASH	05120101050060	JAY CO	INB0156_T1004	DAVISON DITCH-GLENZTER DITCH	IMPAIRED BIOTIC COMMUNITIES	L
UPPER WABASH	05120101050060	JAY CO	INB0156_T1005	MONTGOMERY DITCH	IMPAIRED BIOTIC COMMUNITIES	L
UPPER WABASH	05120101050060	JAY CO	INB0156_T1006	OAKLEY DITCH	IMPAIRED BIOTIC COMMUNITIES	L
UPPER WABASH	05120101050060	JAY CO	INB0156_T1007	METZNER DITCH	IMPAIRED BIOTIC COMMUNITIES	L
UPPER WABASH	05120101050060	JAY CO	INB0156_T1008	WHEELER DITCH	IMPAIRED BIOTIC COMMUNITIES	L
UPPER WABASH	05120101050060	JAY CO	INB0156_T1009	PERRY DITCH	IMPAIRED BIOTIC COMMUNITIES	L
EAST FORK WHITE	05120204060010	HANCOCK CO	INW0461_T1029	SUGAR CREEK (DOWNSTREAM OF GRAIN DITCH)	E. COLI	M
EAST FORK WHITE	05120204060030	HANCOCK CO	INW0463_T1030	SUGAR CREEK	E. COLI	M
EAST FORK WHITE	05120204060040	HANCOCK CO	INW0464_T1003	KIRKHOFF DITCH	E. COLI	M
EAST FORK WHITE	05120204060040	HANCOCK CO	INW0464_T1031	SUGAR CREEK	E. COLI	M
EAST FORK WHITE	05120204060050	SHELBY CO	INW0465_T1032	SUGAR CREEK SMITH-JOHNSON DITCH	E. COLI	M
EAST FORK WHITE	05120204080010	SHELBY CO	INW0481_T1034	SUGAR CREEK-BROAD RIPPLE CAMP	E. COLI	M
EAST FORK WHITE	05120204080050	JOHNSON CO	INW0485_T1035	SUGAR CREEK-NEEDHAM	E. COLI	M
EAST FORK WHITE	05120204080080	JOHNSON CO	INW0488_00	LITTLE SUGAR CREEK-CUTSINGER DITCH	E. COLI	M
EAST FORK	05120204080090	SHELBY CO	INW0489_T1036	SUGAR CREEK	E. COLI	M

WHITE						
EAST FORK WHITE	05120204080100	JOHNSON CO	INW048A_T1037	SUGAR CREEK	E. COLI	M
EAST FORK WHITE	05120204090080	JOHNSON CO	INW0498_00	HERRIOTTS CREEK (UPSTREAM OF PISGAH LAKE)	E. COLI	M
EAST FORK WHITE	05120204090080	JOHNSON CO	INW0498_T1038	SUGAR CREEK	E. COLI	M
LOWER WABASH	05120111160040	SULLIVAN CO	INB11G4_T1024	SULPHER CREEK	ZINC	N
LOWER WABASH	05120111160040	SULLIVAN CO	INB11G4_T1024	SULPHER CREEK	COPPER	N
LOWER WABASH	05120111160040	SULLIVAN CO	INB11G4_T1024	SULPHER CREEK	pH	N
LOWER WABASH	05120111160040	SULLIVAN CO	INB11G4_T1024	SULPHER CREEK	SULFATES	N
LOWER WABASH	05120111160040	SULLIVAN CO	INB11G4_T1024	SULPHER CREEK	NICKEL	N
LOWER WABASH	05120111160040	SULLIVAN CO	INB11G4_T1024	SULPHER CREEK	TOTAL DISSOLVED SOLIDS	N
LOWER WABASH	05120111160040	SULLIVAN CO	INB11G4_T1024	SULPHER CREEK	DISSOLVED OXYGEN	N
LOWER WABASH	05120111160040	SULLIVAN CO	INB11G4_T1024	SULPHER CREEK	IMPAIRED BIOTIC COMMUNITIES	N
LOWER WABASH	05120111160050	SULLIVAN CO	INB11G5_T1034	BIG BRANCH TRIBUTARY - GILMOUR	TOTAL DISSOLVED SOLIDS	N
LOWER WABASH	05120111160050	SULLIVAN CO	INB11G5_T1034	BIG BRANCH TRIBUTARY - GILMOUR	SULFATES	N
LOWER WABASH	05120111160060	SULLIVAN CO	INB11G6_00	BIG BRANCH-MUD CREEK	SULFATES	N
LOWER WABASH	05120111160060	SULLIVAN CO	INB11G6_00	BIG BRANCH-MUD CREEK	TOTAL DISSOLVED SOLIDS	N
LOWER WABASH	05120111160070	SULLIVAN CO	INB11G7_00	KETTLE CREEK	DISSOLVED OXYGEN	N
LOWER WABASH	05120111160070	SULLIVAN CO	INB11G7_T1035	BUSSERON CREEK - HYMERA	SULFATES	N
LOWER WABASH	05120111160070	SULLIVAN CO	INB11G7_T1035	BUSSERON CREEK - HYMERA	TOTAL DISSOLVED SOLIDS	N
LOWER WABASH	05120111160080	SULLIVAN CO	INB11G8_T1036	BUSSERON CREEK	TOTAL DISSOLVED SOLIDS	N
LOWER WABASH	05120111160080	SULLIVAN CO	INB11G8_T1036	BUSSERON CREEK	SULFATES	N
LOWER WABASH	05120111160090	SULLIVAN CO	INB11G9_00	BUTTERMILK CREEK	SULFATES	N
LOWER WABASH	05120111160090	SULLIVAN CO	INB11G9_00	BUTTERMILK CREEK	TOTAL DISSOLVED SOLIDS	N
LOWER WABASH	05120111160100	SULLIVAN CO	INB11GA_00	BUSSERON CREEK-ROBBINS CREEK	NUTRIENTS	N
LOWER WABASH	05120111160110	SULLIVAN CO	INB11GB_T1037	BUSSERON CREEK - PAXTON	SULFATES	N
LOWER WABASH	05120111160130	SULLIVAN CO	INB11GD_00	BUSSERON CREEK-TANYARD BRANCH	TOTAL DISSOLVED SOLIDS	N
LOWER WABASH	05120111160130	SULLIVAN CO	INB11GD_00	BUSSERON CREEK-TANYARD BRANCH	SULFATES	N

Table 3: Waterbody impairments proposed to be moved from Category 2 or 3 to Category 4A based on the completion of a TMDL. These are waters that were not assessed as impaired and identified on a previous 303(d) list but were determined to be impaired through reassessments completed as part of the TMDL process.

MAJOR BASIN	14-DIGIT HUC	COUNTY	ASSESSMENT UNIT ID	ASSESSMENT UNIT NAME	IMPAIRMENT	TMDL

EAST FORK WHITE	05120204040050	SHELBY CO	INW0445_00	ANDIS DITCH TRIBUTARIES	E. COLI	C
GREAT LAKES	04100004040030	ADAMS CO	INA0443_T1008	HABEGGER DITCH	NUTRIENTS	D
GREAT LAKES	04100004040030	ADAMS CO	INA0443_T1008	HABEGGER DITCH	IMPAIRED BIOTIC COMMUNITIES	D
GREAT LAKES	04100004040050	ADAMS CO	INA0445_T1006	BLUE CREEK	IMPAIRED BIOTIC COMMUNITIES	D
GREAT LAKES	04100004040050	ADAMS CO	INA0445_T1006	BLUE CREEK	NUTRIENTS	D
GREAT LAKES	04100004040070	ADAMS CO	INA0447_00	YELLOW CREEK	IMPAIRED BIOTIC COMMUNITIES	D
GREAT LAKES	04100004050040	ALLEN CO	INA0454_T1012	ST. MARYS RIVER TRIB	IMPAIRED BIOTIC COMMUNITIES	D
WEST FORK WHITE	05120202040050	GREENE CO	INW0245_01	RITTER BRANCH	E. COLI	E
UPPER WABASH	05120101060010	ADAMS CO	INB0161_T1025	WABASH RIVER	IMPAIRED BIOTIC COMMUNITIES	G
LOWER WABASH	05120108010030	TIPPECANOE CO	INB0813_M1001	WABASH RIVER	IMPAIRED BIOTIC COMMUNITIES	G
GREAT MIAMI	05080003040070	FAYETTE CO	ING0347_00	LITTLE WILLIAMS CREEK	E. COLI	I
WEST FORK WHITE	05120202020020	OWEN CO	INW0222_00	MILL CREEK-LITTLE MILL CREEK	E. COLI	J
WEST FORK WHITE	05120202020030	OWEN CO	INW0223_00	FALL CREEK AND OTHER TRIBUTARIES	E. COLI	J
WEST FORK WHITE	05120202020030	OWEN CO	INW0223_T1018	MCCORMICKS CREEK	E. COLI	J
WEST FORK WHITE	05120202020040	OWEN CO	INW0224_00	SPENCER TRIBUTARIES	E. COLI	J
WEST FORK WHITE	05120202020050	OWEN CO	INW0225_00	RATTLESNAKE CREEK	E. COLI	J
WEST FORK WHITE	05120202020060	OWEN CO	INW0226_00	MILLS CREEK/GOOSE CREEK TRIBUTARIES	E. COLI	J
WEST FORK WHITE	05120202020070	OWEN CO	INW0227_00	RACCOON CREEK-LITTLE RACCOON CREEK	E. COLI	J
WEST FORK WHITE	05120202020080	OWEN CO	INW0228_00	RACCOON CREEK-LICK CREEK	E. COLI	J
WEST FORK WHITE	05120202020090	OWEN CO	INW0229_00	JACK CREEK	E. COLI	J
WEST FORK WHITE	05120202020100	OWEN CO	INW022A_00	EAST FORK FISH CREEK	E. COLI	J
WEST FORK WHITE	05120202020100	OWEN CO	INW022A_T1025	EAST FORK FISH CREEK	E. COLI	J
WEST FORK WHITE	05120202020110	OWEN CO	INW022B_00	WEST FORK FISH CREEK	E. COLI	J
WEST FORK WHITE	05120202020120	OWEN CO	INW022C_00	FISH CREEK	E. COLI	J
WEST FORK WHITE	05120202020120	OWEN CO	INW022C_T1001	SAND LICK CREEK	E. COLI	J
WEST FORK WHITE	05120202020130	OWEN CO	INW022D_00	FISH CREEK	E. COLI	J
WEST FORK WHITE	05120202020130	OWEN CO	INW022D_T1001	WEST FORK CREEK	E. COLI	J
WEST FORK WHITE	05120202020130	OWEN CO	INW022D_T1002	FISH CREEK-UNNAMED TRIBUTARY	E. COLI	J
WEST FORK WHITE	05120202020140	OWEN CO	INW022E_00	FISH CREEK	E. COLI	J
WEST FORK WHITE	05120202020140	OWEN CO	INW022E_T1001	MACK CREEK	E. COLI	J
WEST FORK WHITE	05120202020150	GREENE CO	INW022F_00	BUCKHALL CREEK/GOOSE CREEK TRIBUTARIES	E. COLI	J
UPPER WABASH	05120101050050	JAY CO	INB0155_00	LIMBERLOST CREEK (FLOWING INTO OH)	IMPAIRED BIOTIC COMMUNITIES	L
UPPER WABASH	05120101050060	ADAMS CO	INB0156_00	LIMBERLOST CREEK (UPSTREAM OF PERRY DITCH)	IMPAIRED BIOTIC COMMUNITIES	L
LOWER WABASH	05120111160040	SULLIVAN CO	INB11G4_T1024	SULPHER CREEK	TOTAL DISSOLVED SOLIDS	N

LOWER WABASH	05120111160040	SULLIVAN CO	INB11G4_T1024	SULPHER CREEK	IMPAIRED BIOTIC COMMUNITIES	N
LOWER WABASH	05120111160050	SULLIVAN CO	INB11G5_T1034	BIG BRANCH TRIBUTARY - GILMOUR	TOTAL DISSOLVED SOLIDS	N
LOWER WABASH	05120111160060	SULLIVAN CO	INB11G6_00	BIG BRANCH-MUD CREEK	TOTAL DISSOLVED SOLIDS	N
LOWER WABASH	05120111160070	SULLIVAN CO	INB11G7_T1035	BUSSERON CREEK - HYMERA	TOTAL DISSOLVED SOLIDS	N
LOWER WABASH	05120111160080	SULLIVAN CO	INB11G8_T1036	BUSSERON CREEK	TOTAL DISSOLVED SOLIDS	N
LOWER WABASH	05120111160090	SULLIVAN CO	INB11G9_00	BUTTERMILK CREEK	TOTAL DISSOLVED SOLIDS	N
LOWER WABASH	05120111160110	SULLIVAN CO	INB11GB_T1037	BUSSERON CREEK - PAXTON	TOTAL DISSOLVED SOLIDS	N
LOWER WABASH	05120111160130	SULLIVAN CO	INB11GD_00	BUSSERON CREEK-TANYARD BRANCH	TOTAL DISSOLVED SOLIDS	N
EAST FORK WHITE	05120205010010	HENRY CO	INW0511_00	FLATROCK RIVER-WILBUR WRIGHT CREEK	E. COLI	O
EAST FORK WHITE	05120205010020	HENRY CO	INW0512_00	FLATROCK RIVER-ARMS NO. 1 & 2	E. COLI	O
EAST FORK WHITE	05120205010030	HENRY CO	INW0513_00	FLATROCK RIVER-MUD RUN	E. COLI	O
EAST FORK WHITE	05120205010040	HENRY CO	INW0514_00	FLATROCK RIVER-ROCK BRANCH	E. COLI	O
EAST FORK WHITE	05120205010050	HENRY CO	INW0515_00	FLATROCK RIVER-ABOVE US40	E. COLI	O
EAST FORK WHITE	05120205010060	RUSH CO	INW0516_T1001	FLATROCK RIVER-APPLEBUTTER CREEK	E. COLI	O
EAST FORK WHITE	05120205010070	RUSH CO	INW0517_00	NORTHEAST TRIBUTARY (LEWISVILLE)	E. COLI	O
EAST FORK WHITE	05120205010080	RUSH CO	INW0518_00	MILLS DITCH AND OTHER TRIBUTARIES	E. COLI	O
EAST FORK WHITE	05120205010080	RUSH CO	INW0518_T1002	FLATROCK RIVER	E. COLI	O
EAST FORK WHITE	05120205010090	RUSH CO	INW0519_00	WIKOFF DITCH	E. COLI	O
EAST FORK WHITE	05120205010120	RUSH CO	INW051C_00	SHAWNEE CREEK-LOWER	E. COLI	O
EAST FORK WHITE	05120205010130	RUSH CO	INW051D_T1003	FLATROCK RIVER-PLUM CREEK CHURCH	E. COLI	O
EAST FORK WHITE	05120205020010	RUSH CO	INW0521_T1004	FLATROCK RIVER-GRAVEL PITS	E. COLI	O
EAST FORK WHITE	05120205020020	RUSH CO	INW0522_00	TURKEY CREEK (RUSH)	E. COLI	O
EAST FORK WHITE	05120205020030	RUSH CO	INW0523_T1005	FLATROCK RIVER-COVERED BRIDGES	E. COLI	O
EAST FORK WHITE	05120205020040	RUSH CO	INW0524_00	BEN DAVIS CREEK	E. COLI	O
EAST FORK WHITE	05120205020050	RUSH CO	INW0525_00	ABOVE US52 TRIBUTARIES	E. COLI	O
EAST FORK WHITE	05120205020050	RUSH CO	INW0525_T1006	FLATROCK RIVER	E. COLI	O
EAST FORK WHITE	05120205020060	RUSH CO	INW0526_00	RUSHVILLE TRIBUTARIES	E. COLI	O
EAST FORK WHITE	05120205020060	RUSH CO	INW0526_T1007	FLATROCK RIVER	E. COLI	O
EAST FORK WHITE	05120205020070	RUSH CO	INW0527_00	EAST TRIBUTARY FLATROCK RIVER	E. COLI	O
EAST FORK WHITE	05120205020080	RUSH CO	INW0528_T1008	FLATROCK RIVER-GAS WELLS	E. COLI	O
EAST FORK WHITE	05120205020090	RUSH CO	INW0529_00	BOB CREEK	E. COLI	O
EAST FORK WHITE	05120205020100	DECATUR CO	INW052A_T1009	FLATROCK RIVER	E. COLI	O
EAST FORK WHITE	05120205040010	DECATUR CO	INW0541_T1010	FLATROCK RIVER-ST. OMER	E. COLI	O

EAST FORK WHITE	05120205040030	SHELBY CO	INW0543_T1011	FLATROCK RIVER-GERMANTOWN (GAGE)	E. COLI	O
EAST FORK WHITE	05120205040140	SHELBY CO	INW054E_00	CONNS CREEK-MOUTH (VALLEY CHURCH)	E. COLI	O
EAST FORK WHITE	05120205050010	SHELBY CO	INW0551_T1012	FLATROCK RIVER-GENEVA	E. COLI	O
EAST FORK WHITE	05120205050020	SHELBY CO	INW0552_T1013	FLATROCK RIVER-WILLOW PARK	E. COLI	O
EAST FORK WHITE	05120205050140	SHELBY CO	INW055E_00	LEWIS CREEK-AT MOUTH	E. COLI	O
EAST FORK WHITE	05120205050150	BARTHOLOMEW CO	INW055F_T1014	FLATROCK RIVER-FLATROCK	E. COLI	O

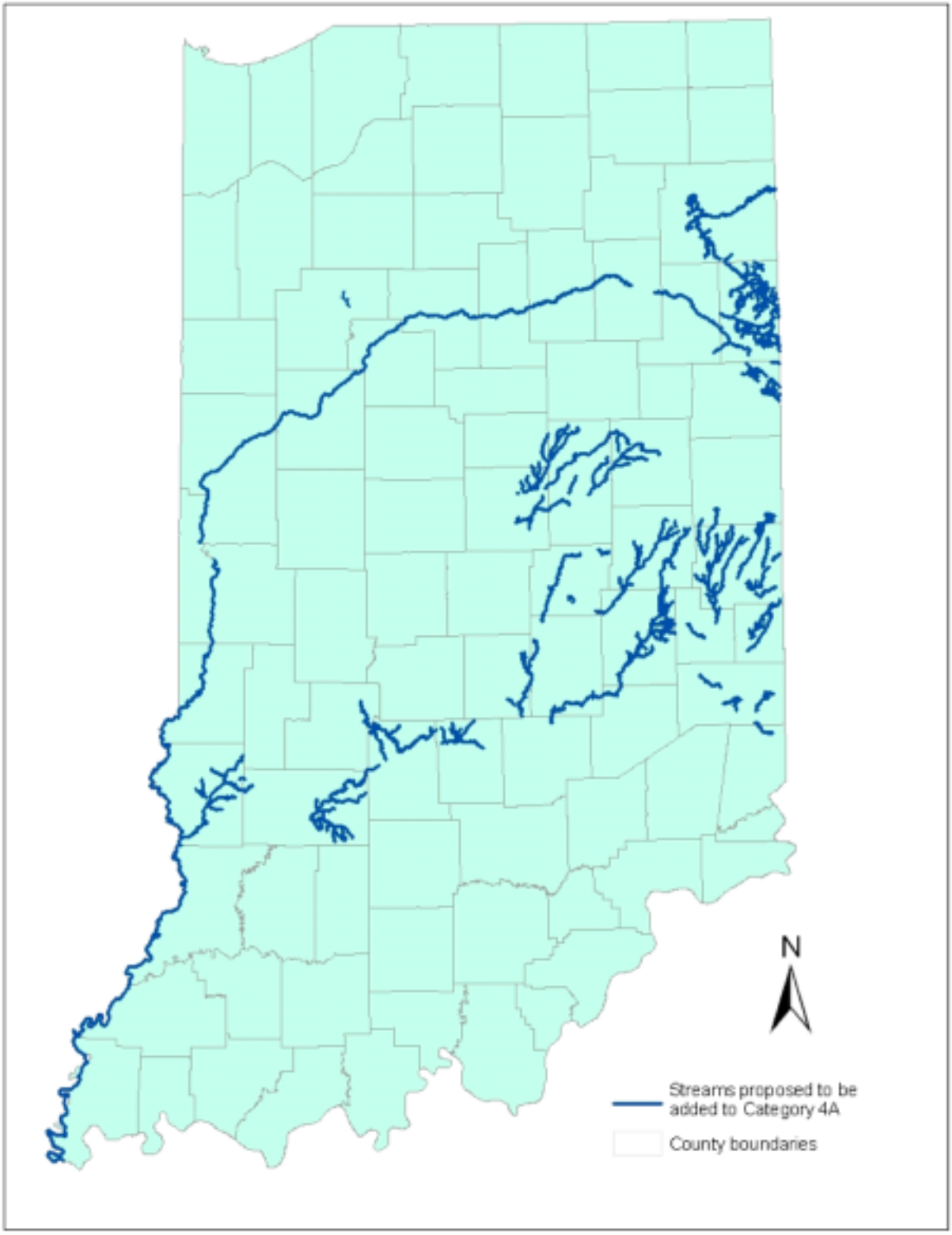

Figure 1: Map of all AU proposed to be placed in Category 4A including impairments identified in Category 5A of the 2006 303(d) list and new impairments identified through the TMDL process.

Waterbody Impairments Proposed to Be Removed from Category 5A on the Basis of IDEM's Rotating Basin Monitoring and Assessment Strategy

The waterbody impairments proposed to be removed from the 2008 303(d) list are located in the Lower Wabash River Basin and the Ohio River Basin. The Lower Wabash River and Kankakee River basins were

sampled by IDEM in the summer of 2004 and the Great Lakes and Ohio River basins were sampled in 2005. Through subsequent analysis of the data from these basins, IDEM identified three waterbody AU now meeting WQS for one or more previously listed impairments. The waterbody impairments shown in Table 4 are proposed to be removed from Category 5A as a result of new assessments.

Table 4: Waterbody impairments proposed to be removed from Category 5A of Indiana's 303(d) List of Impaired Waters as a result of routine assessments.

MAJOR BASIN	14-DIGIT HUC	COUNTY	ASSESSMENT UNIT ID	ASSESSMENT UNIT NAME	CAUSE OF IMPAIRMENT	EXPLANATION
LOWER WABASH	5120108160020	MONTGOMERY CO	INB08G2_T1035	BIG RACCOON CREEK-NEW ROSS	IMPAIRED BIOTIC COMMUNITIES	Recent data indicates full support
LOWER WABASH	5120108160030	MONTGOMERY CO	INB08G3_T1036	BIG RACCOON CREEK	IMPAIRED BIOTIC COMMUNITIES	Recent data indicates full support
OHIO TRIBUTARIES	5140104150060	HARRISON CO	INN04F6_T1039	BLUE RIVER	E. COLI	Recent data indicates full support

Waterbody Impairments Proposed to Be Removed from Category 5A Due to Resegmentation.

Table 5 includes all waterbodies to be removed from Category 5A due to segmentation changes. IDEM proposes removing a total of 67 impairments from Category 5A as a result of resegmentation. It is important to note that the original assessments for all AU that were split were reevaluated, applied to the resulting new AU as appropriate and added back to the list in Table 9 associated with new AU IDs. Most of the impairments identified in Table 9 are the result of routine assessments. Some are the result of segmentation changes associated with these assessments, and others are newly identified impairments on existing AU. A key is provided with Table 9 to distinguish between these two types of additions.

Table 5: Waterbody impairments proposed to be removed from Category 5A due to resegmentation.

MAJOR BASIN	14-DIGIT HUC	COUNTY	ASSESSMENT UNIT ID	ASSESSMENT UNIT NAME	CAUSE OF IMPAIRMENT	EXPLANATION
GREAT LAKES	4100003050020	STEUBEN CO	INA0352_T1065	WEST BRANCH FISH CREEK AND TRIBS	E. COLI	Assessment unit split and ID retired
GREAT LAKES	04100003050030	DEKALB CO	INA0353_00	FISH CREEK - ALVARADO	E. COLI	Assessment unit split and ID retired
GREAT LAKES	4100003050060	DEKALB CO	INA0356_T1056	FISH CR TRIB/OUTLET OF BURDICK LK	IMPAIRED BIOTIC COMMUNITIES	Assessment unit split and ID retired
GREAT LAKES	4100003050060	DEKALB CO	INA0356_T1073	FISH CREEK TRIBS	E. COLI	Assessment unit split and ID retired
GREAT LAKES	4100003050060	DEKALB CO	INA0356_T1074	FISH CREEK AND TRIBS	E. COLI	Assessment unit split and ID retired
GREAT LAKES	4100005010110	ALLEN CO	INA051B_00	BLACK CREEK (ALLEN)	ALGAE	Assessment unit split and ID retired
GREAT LAKES	4100005010110	ALLEN CO	INA051B_00	BLACK CREEK (ALLEN)	IMPAIRED BIOTIC COMMUNITIES	Assessment unit split and ID retired
GREAT LAKES	4100005010110	ALLEN CO	INA051B_00	BLACK CREEK (ALLEN)	NUTRIENTS	Assessment unit split and ID retired
GREAT LAKES	4100007120020	ALLEN CO	INA07C2_00	FLATROCK CREEK-BROWN DITCH	E. COLI	Assessment unit split and ID retired
GREAT LAKES	4100007120020	ALLEN CO	INA07C2_00	FLATROCK CREEK-BROWN DITCH	IMPAIRED BIOTIC COMMUNITIES	Assessment unit split and ID retired
GREAT LAKES	4100007120020	ALLEN CO	INA07C2_00	FLATROCK CREEK-BROWN DITCH	NUTRIENTS	Assessment unit split and ID retired
UPPER WABASH	5120104020040	WHITLEY CO	INB0424_00	BLUE RIVER (COLUMBIA CITY)	IMPAIRED BIOTIC COMMUNITIES	Assessment unit split in 2006; ID not retired
UPPER WABASH	5120107040050	CLINTON CO	INB0745_00	KILMORE CREEK - Shanty Creek	IMPAIRED BIOTIC COMMUNITIES	Assessment unit split and ID

						retired
UPPER WABASH	05120107040060	CLINTON CO	INB0746_00	SWAMP CREEK-MOTT DITCH	IMPAIRED BIOTIC COMMUNITIES	Assessment unit split and ID retired
LOWER WABASH	5120108040010	WHITE CO	INB0841_00	BIG PINE CREEK-ROUDEBUSH DITCH	ALGAE	Assessment unit split and ID retired
LOWER WABASH	5120108040010	WHITE CO	INB0841_00	BIG PINE CREEK-ROUDEBUSH DITCH	DISSOLVED OXYGEN	Assessment unit split and ID retired
LOWER WABASH	5120108040010	WHITE CO	INB0841_00	BIG PINE CREEK-ROUDEBUSH DITCH	IMPAIRED BIOTIC COMMUNITIES	Assessment unit split and ID retired
LOWER WABASH	5120108160010	BOONE CO	INB08G1_T1034	BIG RACCOON CREEK	IMPAIRED BIOTIC COMMUNITIES	Assessment unit split and ID retired
LOWER WABASH	5120108160050	MONTGOMERY CO	INB08G5_T1038	CORNSTALK CREEK	IMPAIRED BIOTIC COMMUNITIES	Assessment unit split and ID retired
LOWER WABASH	5120108160090	PUTNAM CO	INB08G9_T1042	SOUTH RAMP CREEK	IMPAIRED BIOTIC COMMUNITIES	Assessment unit split and ID retired
LOWER WABASH	5120109100070	VERMILLION CO	INB09A7_00	VERMILLION RIVER-WHIPPOORWILL BRANCH	E. COLI	Assessment unit split and ID retired
LOWER WABASH	5120110010070	BOONE CO	INB1017_00	SUGAR CREEK-DAVIS/BARNES DITCH	E. COLI	Assessment unit split and ID retired
LOWER WABASH	5120110010090	BOONE CO	INB1019_00	SUGAR CREEK-BROWN'S WONDER CREEK (LOWER)	IMPAIRED BIOTIC COMMUNITIES	Assessment unit split and ID retired
LOWER WABASH	5120111030040	VIGO CO	INB1134_T1031	NORTH BRANCH OTTER CREEK - DIAMOND CR TO LITTLE CR	ZINC	Assessment unit split and ID retired
LOWER WABASH	5120111030050	VIGO CO	INB1135_T1032	NORTH BRANCH OTTER CR - LITTLE CR TO MOUTH	ZINC	Assessment unit split and ID retired
GREAT LAKES	4040001050020	PORTER CO	INC0152_00	CLARK DITCH AND OTHER TRIBS	E. COLI	Assessment unit split and ID retired
OHIO TRIBUTARIES	5140201070040	PERRY CO	INE0174_T1046	ROCKHOUSE BRANCH	IMPAIRED BIOTIC COMMUNITIES	Assessment unit split and ID retired
OHIO TRIBUTARIES	5140201070100	SPENCER CO	INE017A_T1047	ANDERSON RIVER AND TRIBS	DISSOLVED OXYGEN	Assessment unit split and ID retired
OHIO TRIBUTARIES	5140201070100	SPENCER CO	INE017A_T1047	ANDERSON RIVER AND TRIBS	E. COLI	Assessment unit split and ID retired
OHIO TRIBUTARIES	5140201070100	SPENCER CO	INE017A_T1047	ANDERSON RIVER AND TRIBS	IMPAIRED BIOTIC COMMUNITIES	Assessment unit split and ID retired
OHIO TRIBUTARIES	5140201080030	SPENCER CO	INE0183_00	CROOKED CREEK-LIBERAL	DISSOLVED OXYGEN	Assessment unit split and ID retired
OHIO TRIBUTARIES	5140201080030	SPENCER CO	INE0183_00	CROOKED CREEK-LIBERAL	E. COLI	Assessment unit split and ID retired
GREAT LAKES	4050001120010	LAGRANGE CO	INJ01C1_T1300	PIGEON RIVER	E. COLI	Assessment unit split and ID retired
GREAT LAKES	4050001190030	ELKHART CO	INJ01K3_T1316	STONEY CREEK AND TRIB	E. COLI	Assessment unit split and ID retired
GREAT LAKES	4050001190060	ELKHART CO	INJ01K6_T1317	SOLOMON CREEK AND TRIBS	E. COLI	Assessment unit split and ID retired
GREAT LAKES	4050001200060	KOSCIUSKO CO	INJ01M6_T1319	TURKEY CREEK	E. COLI	Assessment unit split and ID retired
GREAT LAKES	4050001200080	ELKHART CO	INJ01M8_T1320	TURKEY CREEK	E. COLI	Assessment unit split and ID retired
GREAT LAKES	4050001230010	ELKHART CO	INJ01R1_T1305	WISLER DITCH AND TRIBS	IMPAIRED BIOTIC COMMUNITIES	Assessment unit split and ID

						retired
GREAT LAKES	4050001230010	ELKHART CO	INJ01R1_T1305	WISLER DITCH AND TRIBS	NUTRIENTS	Assessment unit split and ID retired
GREAT LAKES	4050001230040	ELKHART CO	INJ01R4_T1307	BAUGO CREEK AND TRIBS	E. COLI	Assessment unit split and ID retired
GREAT LAKES	4050001230040	ELKHART CO	INJ01R4_T1323	BAUGO CREEK	E. COLI	Assessment unit split and ID retired
UPPER ILLINOIS	7120001020050	ST JOSEPH CO	INK0125_00	POTATO CREEK-KARTOFFEL CREEK	E. COLI	Assessment unit split and ID retired
UPPER ILLINOIS	7120001050060	MARSHALL CO	INK0155_00	YELLOW RIVER - ARMEY DITCH - ALBERT ZEIGER DITCH	E. COLI	Assessment unit split and ID retired
UPPER ILLINOIS	7120001050070	MARSHALL CO	INK0157_00	STOCK DITCH - BUNCH BRANCHES	E. COLI	Assessment unit split and ID retired
UPPER ILLINOIS	7120001050080	MARSHALL CO	INK0158_00	YELLOW RIVER - RIVERSIDE CHURCH	E. COLI	Assessment unit split and ID retired
UPPER ILLINOIS	7120001050150	MARSHALL CO	INK015F_00	YELLOW RIVER - MILNER SELTENRIGHT DITCH	E. COLI	Assessment unit split and ID retired
UPPER ILLINOIS	7120001060060	STARKE CO	INK0166_00	YELLOW RIVER - OBER	E. COLI	Assessment unit split and ID retired
UPPER ILLINOIS	7120001060100	STARKE CO	INK016A_00	YELLOW RIVER-KNOX	E. COLI	Assessment unit split and ID retired
UPPER ILLINOIS	7120001090100	PORTER CO	INK019A_00	COBB DITCH-SIEVERS CREEK	IMPAIRED BIOTIC COMMUNITIES	Assessment unit split and ID retired
UPPER ILLINOIS	7120001090150	PORTER CO	INK019F_T1018	BREYFOGEL DITCH	IMPAIRED BIOTIC COMMUNITIES	Assessment unit split and ID retired
UPPER ILLINOIS	7120001130010	LAKE CO	INK01D1_T1107	EAST BRANCH STONY RUN	CHLORIDES	Assessment unit split and ID retired
UPPER ILLINOIS	7120001130010	LAKE CO	INK01D1_T1107	EAST BRANCH STONY RUN	NUTRIENTS	Assessment unit split and ID retired
UPPER ILLINOIS	7120001130030	LAKE CO	INK01D3_00	SINGLETON DITCH-BRYANT DITCH	E. COLI	Assessment unit split and ID retired
UPPER ILLINOIS	7120001130070	LAKE CO	INK01D7_T1025	CEDAR CREEK	IMPAIRED BIOTIC COMMUNITIES	Assessment unit split and ID retired
UPPER ILLINOIS	7120001130080	LAKE CO	INK01D8_00	SINGLETON DITCH-BRUCE DITCH/BAILEY DITCH	IMPAIRED BIOTIC COMMUNITIES	Assessment unit split and ID retired
UPPER ILLINOIS	7120002020060	JASPER CO	INK0226_T1004	IROQUOIS RIVER	E. COLI	Assessment unit split and ID retired
UPPER ILLINOIS	7120002050020	NEWTON CO	INK0252_00	THOMPSON DITCH-CLARK DITCH	DISSOLVED OXYGEN	Assessment unit split and ID retired
UPPER ILLINOIS	7120002050020	NEWTON CO	INK0252_00	THOMPSON DITCH-CLARK DITCH	NUTRIENTS	Assessment unit split and ID retired
UPPER ILLINOIS	7120002050070	NEWTON CO	INK0257_00	MONTGOMERY DITCH-MORRISON DITCH NO. 2 DITCH	DISSOLVED OXYGEN	Assessment unit split and ID retired
UPPER ILLINOIS	7120002050070	NEWTON CO	INK0257_00	MONTGOMERY DITCH-MORRISON DITCH NO. 2 DITCH	NUTRIENTS	Assessment unit split and ID retired
UPPER ILLINOIS	7120002070020	BENTON CO	INK0272_00	SUGAR CREEK-EARL PARK	E. COLI	Assessment unit split and ID retired
OHIO TRIBUTARIES	5140101140110	CLARK CO	INN01EB_T1033	SILVER CREEK TRIB	IMPAIRED BIOTIC COMMUNITIES	Assessment unit split and ID retired
OHIO	5140104180040	CRAWFORD	INN04J4_T1048	OTTER CREEK	IMPAIRED BIOTIC	Assessment unit

TRIBUTARIES		CO		TRIB	COMMUNITIES	split and ID retired
OHIO TRIBUTARIES	5140104180050	CRAWFORD CO	INN04J5_00	LITTLE BLUE RIVER-GRANTSBURG	E. COLI	Assessment unit split and ID retired
OHIO TRIBUTARIES	5140104200080	PERRY CO	INN04M8_00	LITTLE OIL CREEK	DISSOLVED OXYGEN	Assessment unit split and ID retired
OHIO TRIBUTARIES	5140104200080	PERRY CO	INN04M8_00	LITTLE OIL CREEK	E. COLI	Assessment unit split and ID retired
OHIO TRIBUTARIES	5090203030090	DEARBORN CO	INV0339_T1024	TANNERS CREEK	IMPAIRED BIOTIC COMMUNITIES	Assessment unit split and ID retired

Waterbody Impairments Proposed to Be Removed from Category 5A on the Basis of Information Received Since the 2006 303(d) List Was Developed

IDEM routinely reviews its 303(d) for errors and omissions and consistency with Indiana's WQS. In 2005, Indiana revised its WQS. These changes required a review of previous assessments to determine whether the data indicates a violation of the new criteria in the revised WQS. Water quality assessments and associated 303(d) listings were reviewed for the following parameters whose water quality criteria were either revised or removed from Indiana's WQS:

- Cyanide – Previous water quality criteria for total cyanide were replaced by criteria for free cyanide.
- Sulfates – The previous water quality criterion of 250 mg/L for sulfates was replaced by a criterion of 1,000 mg/L.
- Total Dissolved Solids – Indiana's revised WQS no longer contains a water quality criterion for this parameter.

In addition to the impairments proposed for delisting due to changes in Indiana's WQS, IDEM's review has revealed additional impairments that should now be delisted for various reasons. IDEM proposes to remove a total of 72 impairments from Category 5A as a result of this review (Table 6).

Table 6: Waterbody impairments proposed to be moved from Category 5A to Category 2 or Category 3 on the basis of information received since the 2006 303(d) list was developed.

MAJOR BASIN	14-DIGIT HUC	COUNTY	ASSESSMENT UNIT ID	ASSESSMENT UNIT NAME	CAUSE OF IMPAIRMENT	EXPLANATION
GREAT LAKES	4100003090030	DEKALB CO	INA0393_T1032	GARRETT CITY DITCH	TOTAL DISSOLVED SOLIDS	Indiana's WQS no longer contain a criterion for this parameter
UPPER WABASH	5120101060010	ADAMS CO	INB0161_T1025	WABASH RIVER	TOTAL DISSOLVED SOLIDS	Indiana's WQS no longer contain a criterion for this parameter
UPPER WABASH	5120102010060	JAY CO	INB0216_00	SALAMONIE RIVER - MILLER DITCH	CYANIDE	Data indicates full support per Indiana's revised WQS
UPPER WABASH	5120104010020	ALLEN CO	INB0412_03	JOHNSON DRAIN (DOWNSTREAM OF CHURUBUSCO BRANCH)	IMPAIRED BIOTIC COMMUNITIES	Listed in error; Data indicates full support
UPPER WABASH	5120104010020	ALLEN CO	INB0412_T1002	SUTORIUS DITCH	IMPAIRED BIOTIC COMMUNITIES	Listed in error; Data indicates full support
UPPER WABASH	5120104020030	WHITLEY CO	INB0423_T1005	COLE DITCH-UNNAMED TRIBUTARY	IMPAIRED BIOTIC COMMUNITIES	Listed in error; Data indicates full support
UPPER WABASH	5120104030010	WHITLEY CO	INB0431_T1002	DOWELL DITCH	IMPAIRED BIOTIC COMMUNITIES	Listed in error; Data indicates full support
UPPER WABASH	5120106100030	WHITE CO	INB06A3_P1031	LAKE SHAFER	E. COLI	Segment is an artificial path. Added back to 303(d) list as Assessment Unit ID INB06P1033_00
UPPER WABASH	5120107010040	TIPTON CO	INB0714_T1001	ROSS DITCH	IMPAIRED BIOTIC COMMUNITIES	Listed in error; data used to make original assessment not representative of this waterbody
UPPER WABASH	5120107010040	TIPTON CO	INB0714_T1002	NORTH CREEK	IMPAIRED BIOTIC COMMUNITIES	Listed in error; data used to make original assessment not representative of this waterbody

UPPER WABASH	5120107010040	TIPTON CO	INB0714_T1003	OFF DITCH	IMPAIRED BIOTIC COMMUNITIES	Listed in error; data used to make original assessment not representative of this waterbody
UPPER WABASH	5120107010100	HOWARD CO	INB071A_T1006	WILDCAT CREEK - MAINSTEM	CYANIDE	Data indicates full support per Indiana's revised WQS
UPPER WABASH	5120107020020	TIPTON CO	INB0722_T1035	UNNAMED TRIBUTARY	TOTAL DISSOLVED SOLIDS	Data indicates full support per Indiana's revised WQS
UPPER WABASH	05120107040020	CLINTON CO	INB0742_T1048	UNNAMED STREAM (NEAR AVERY, IN)	IMPAIRED BIOTIC COMMUNITIES	Listed in error; Data indicates full support
UPPER WABASH	5120107040030	CLINTON CO	INB0743_02	PRAIRIE CREEK (THROUGH FRANKFORT, IN)	IMPAIRED BIOTIC COMMUNITIES	Listed in error; Data indicates full support
UPPER WABASH	05120107040060	CLINTON CO	INB0746_T1002	SWAMP CREEK-UNNAMED TRIBUTARY	IMPAIRED BIOTIC COMMUNITIES	Listed in error; Data indicates full support
LOWER WABASH	5120108180020	PARKE CO	INB08J2_00	LITTLE RACCOON CREEK-MOORE LAKE/GUION	TOTAL DISSOLVED SOLIDS	Indiana's WQS no longer contain a criterion for this parameter
LOWER WABASH	5120111030060	VIGO CO	INB1136_T1033	SULPHUR CREEK UNNAMED TRIBUTARY 2 BASIN	SULFATES	Data indicates full support per Indiana's revised WQS
LOWER WABASH	5120111030080	VIGO CO	INB1138_T1023	OTTER CREEK	SULFATES	Data indicates full support per Indiana's revised WQS
LOWER WABASH	5120111030080	VIGO CO	INB1138_T1023	OTTER CREEK	TOTAL DISSOLVED SOLIDS	Indiana's WQS no longer contain a criterion for this parameter
LOWER WABASH	05120111160110	SULLIVAN CO	INB11GB_T1037	BUSSERON CREEK - PAXTON	TOTAL DISSOLVED SOLIDS	Indiana's WQS no longer contain a criterion for this parameter
GREAT LAKES	4040001020020	LAKE CO	INC0122_T1097	GRAND CALUMET RIVER - GARY TO INDIANA HARBOR CANAL	CYANIDE	Data indicates full support per Indiana's revised WQS
OHIO TRIBUTARIES	5140201090050	SPENCER CO	INE0195_00	LITTLE SANDY CREEK	SULFATES	Data indicates full support per Indiana's revised WQS
OHIO TRIBUTARIES	5140201090050	SPENCER CO	INE0195_00	LITTLE SANDY CREEK	TOTAL DISSOLVED SOLIDS	Indiana's WQS no longer contain a criterion for this parameter
OHIO TRIBUTARIES	5140201140110	WARRICK CO	INE01EB_T1051	UNNAMED TRIB BARREN FORK	SULFATES	Data indicates full support per Indiana's revised WQS
OHIO TRIBUTARIES	5140201140110	WARRICK CO	INE01EB_T1051	UNNAMED TRIB BARREN FORK	TOTAL DISSOLVED SOLIDS	Indiana's WQS no longer contain a criterion for this parameter
OHIO TRIBUTARIES	5140201150020	WARRICK CO	INE01F2_00	OTTER CREEK (LOWER)	SULFATES	Data indicates full support per Indiana's revised WQS
OHIO TRIBUTARIES	5140201150020	WARRICK CO	INE01F2_00	OTTER CREEK (LOWER)	TOTAL DISSOLVED SOLIDS	Indiana's WQS no longer contain a criterion for this parameter
OHIO TRIBUTARIES	5140201150020	WARRICK CO	INE01F2_T1004	LITTLE PIGEON CREEK	TOTAL DISSOLVED SOLIDS	Indiana's WQS no longer contain a criterion for this parameter
OHIO TRIBUTARIES	5140201150050	SPENCER CO	INE01F5_T1005	LITTLE PIGEON CREEK	SULFATES	Data indicates full support per Indiana's revised WQS
OHIO TRIBUTARIES	5140201150050	SPENCER CO	INE01F5_T1005	LITTLE PIGEON CREEK	TOTAL DISSOLVED SOLIDS	Indiana's WQS no longer contain a criterion for this parameter
OHIO TRIBUTARIES	5140201150080	WARRICK CO	INE01F8_T1007	LITTLE PIGEON CREEK	SULFATES	Data indicates full support per Indiana's revised WQS
OHIO TRIBUTARIES	5140201150080	WARRICK CO	INE01F8_T1007	LITTLE PIGEON CREEK	TOTAL DISSOLVED	Indiana's WQS no longer contain a

					SOLIDS	criterion for this parameter
OHIO TRIBUTARIES	5140201160010	WARRICK CO	INE01G1_T1008	CYPRESS CREEK	SULFATES	Data indicates full support per Indiana's revised WQS
OHIO TRIBUTARIES	5140201160010	WARRICK CO	INE01G1_T1008	CYPRESS CREEK	TOTAL DISSOLVED SOLIDS	Indiana's WQS no longer contain a criterion for this parameter
OHIO TRIBUTARIES	5140201160020	WARRICK CO	INE01G2_T1009	CYPRESS CREEK	SULFATES	Data indicates full support per Indiana's revised WQS
OHIO TRIBUTARIES	5140201160020	WARRICK CO	INE01G2_T1009	CYPRESS CREEK	TOTAL DISSOLVED SOLIDS	Indiana's WQS no longer contain a criterion for this parameter
OHIO TRIBUTARIES	5140202020070	GIBSON CO	INE0227_T1030	SMITH FORK	SULFATES	Data indicates full support per Indiana's revised WQS
OHIO TRIBUTARIES	5140202020070	GIBSON CO	INE0227_T1030	SMITH FORK	TOTAL DISSOLVED SOLIDS	Indiana's WQS no longer contain a criterion for this parameter
OHIO TRIBUTARIES	5140202030050	WARRICK CO	INE0235_00	SQUAW CREEK	TOTAL DISSOLVED SOLIDS	Indiana's WQS no longer contain a criterion for this parameter
OHIO TRIBUTARIES	5140202040080	VANDERBURGH CO	INE0248_T1002	PIGEON CREEK-HARPER DITCH	TOTAL DISSOLVED SOLIDS	Indiana's WQS no longer contain a criterion for this parameter
OHIO TRIBUTARIES	5140202040100	VANDERBURGH CO	INE024A_T1003	PIGEON CREEK-KLEYMEYER PARK	SULFATES	Data indicates full support per Indiana's revised WQS
OHIO TRIBUTARIES	5140202040100	VANDERBURGH CO	INE024A_T1003	PIGEON CREEK-KLEYMEYER PARK	SULFATES	Data indicates full support per Indiana's revised WQS
OHIO TRIBUTARIES	5140202040100	VANDERBURGH CO	INE024A_T1003	PIGEON CREEK-KLEYMEYER PARK	TOTAL DISSOLVED SOLIDS	Indiana's WQS no longer contain a criterion for this parameter
GREAT LAKES	4050001110030	STEUBEN CO	INJ01B3_T1033	MUD CREEK	TOTAL DISSOLVED SOLIDS	Indiana's WQS no longer contain a criterion for this parameter
UPPER ILLINOIS	7120001130010	LAKE CO	INK01D1_T1107	EAST BRANCH STONY RUN	TOTAL DISSOLVED SOLIDS	Indiana's WQS no longer contain a criterion for this parameter
UPPER ILLINOIS	07120001140010	LAKE CO	INK01E1_T1108	BULL RUN BASIN	Total Dissolved Solids	Indiana's WQS no longer contain a criterion for this parameter
UPPER ILLINOIS	7120002040030	JASPER CO	INK0243_00	CURTIS CREEK-YEOMAN DITCH	TOTAL DISSOLVED SOLIDS	Indiana's WQS no longer contain a criterion for this parameter
UPPER ILLINOIS	7120003050010	LAKE CO	INK0351_T1001	GRAND CALUMET RIVER - ILLINOIS TO INDIANA HARBOR CANAL	CYANIDE	Data indicates full support per Indiana's revised WQS
OHIO TRIBUTARIES	5140104180030	CRAWFORD CO	INN04J3_T1047	LITTLE BLUE RIVER	SULFATES	Data indicates full support per Indiana's revised WQS
OHIO TRIBUTARIES	5140104180030	CRAWFORD CO	INN04J3_T1047	LITTLE BLUE RIVER	TOTAL DISSOLVED SOLIDS	Indiana's WQS no longer contain a criterion for this parameter
PATOKA	5120209050010	PIKE CO	INP0951_00	FLAT CREEK HEADWATERS	TOTAL DISSOLVED SOLIDS	Indiana's WQS no longer contain a criterion for this parameter
PATOKA	5120209050020	PIKE CO	INP0952_00	FLAT CREEK-BUCK CREEK	SULFATES	Data indicates full support per Indiana's revised WQS
PATOKA	5120209050020	PIKE CO	INP0952_00	FLAT CREEK-BUCK CREEK	TOTAL DISSOLVED SOLIDS	Indiana's WQS no longer contain a criterion for this parameter
PATOKA	5120209050030	PIKE CO	INP0953_T1065	LITTLE FLAT	TOTAL	Indiana's WQS no

				CREEK	DISSOLVED SOLIDS	longer contain a criterion for this parameter
PATOKA	5120209060050	PIKE CO	INP0965_00	PATOKA RIVER-LICK MILL CREEKS	SULFATES	Data indicates full support per Indiana's revised WQS
PATOKA	5120209060050	PIKE CO	INP0965_00	PATOKA RIVER-LICK MILL CREEKS	TOTAL DISSOLVED SOLIDS	Indiana's WQS no longer contain a criterion for this parameter
PATOKA RIVER	05120209060080	PIKE CO	INP0968_00	SUGAR CREEK (PIKE COUNTY)	SULFATES	Data indicates full support per Indiana's revised WQS
PATOKA RIVER	05120209060080	PIKE CO	INP0968_00	SUGAR CREEK (PIKE COUNTY)	TOTAL DISSOLVED SOLIDS	Indiana's WQS no longer contain a criterion for this parameter
PATOKA	5120209070020	PIKE CO	INP0972_00	HOUCHIN DITCH	TOTAL DISSOLVED SOLIDS	Indiana's WQS no longer contain a criterion for this parameter
PATOKA	5120209070030	PIKE CO	INP0973_00	SOUTH FORK PATOKA R-SPURGEON TRIBUTARIES	TOTAL DISSOLVED SOLIDS	Indiana's WQS no longer contain a criterion for this parameter
PATOKA	5120209070040	PIKE CO	INP0974_00	HONEY CREEK (SOUTH FORK PATOKA) TRIBUTARIES	TOTAL DISSOLVED SOLIDS	Indiana's WQS no longer contain a criterion for this parameter
PATOKA	5120209070050	GIBSON CO	INP0975_00	SOUTH FORK PATOKA R-WHEELER/LICK CREEKS	TOTAL DISSOLVED SOLIDS	Indiana's WQS no longer contain a criterion for this parameter
WEST FORK WHITE	5120201040100	HAMILTON CO	INW014A_T1019	WHITE RIVER-PERKINSVILLE	CYANIDE	Data indicates full support per Indiana's revised WQS
WEST FORK WHITE	5120201130100	JOHNSON CO	INW01DA_M1077	WHITE RIVER-MANN CREEK/HARNESS DITCH	DISSOLVED OXYGEN	Should have been delisted in 2004; Most recent data indicates full support
WEST FORK WHITE	5120201160060	MORGAN CO	INW01G6_M1094	WHITE RIVER	CYANIDE	Data indicates full support per Indiana's revised WQS
WEST FORK WHITE	5120202020040	OWEN CO	INW0224_M1011	WHITE RIVER	CYANIDE	Data indicates full support per Indiana's revised WQS
WEST FORK WHITE	5120202060020	GREENE CO	INW0262_00	BLACK CREEK-BREWER DITCH	TOTAL DISSOLVED SOLIDS	Indiana's WQS no longer contain a criterion for this parameter
WEST FORK WHITE	5120202060030	GREENE CO	INW0263_00	BUCK CREEK (GREENE)	SULFATES	Data indicates full support per Indiana's revised WQS
WEST FORK WHITE	5120202060030	GREENE CO	INW0263_00	BUCK CREEK (GREENE)	TOTAL DISSOLVED SOLIDS	Indiana's WQS no longer contain a criterion for this parameter
WEST FORK WHITE	5120202090040	KNOX CO	INW0294_00	UNNAMED TRIBUTARY NW OF OLD WHEATLAND RD	TOTAL DISSOLVED SOLIDS	Indiana's WQS no longer contain a criterion for this parameter
EAST FORK WHITE	5120207040130	SCOTT CO	INW074D_00	STUCKER FORK(W L MCCLAIN DITCH)	CYANIDE	Data indicates full support per Indiana's revised WQS

Waterbody Impairments Proposed to Be Removed from Category 5A Based on Changes in IDEM's Use Support Criteria for Biological Data

IDEM's use support criteria for fish community and macroinvertebrate community data have undergone significant changes since they were first adopted in 1996. In 2002, IDEM completed its first five-year basin monitoring rotation. With fish community from every major basin in the state, IDEM was able to fully calibrate its criteria to reference conditions in Indiana making them representative and applicable to most streams in the state. Details on the evolution of IDEM's use support criteria for biological data can be found in IDEM's current 303(d) listing methodology included at the end of this document.

IDEM's use support criteria developed in 2002 remain in effect today. However, assessments made prior to 2002 were never reviewed against the new criteria. As a result, a number of AU originally assessed as impaired

may now be considered fully supporting. IDEM has reviewed all aquatic life use support assessments made on the basis of biological data prior to 2002 against the new criteria to identify any remaining AU that should be delisted for IBC. This process began with the 2006 cycle and was completed in 2007. For the 2008 listing cycle, IDEM proposes moving a total of 16 additional IBC impairments from Category 5A to Category 3 or Category 2 due to the changes in its assessment criteria for biological data (Table 7).

Table 7: Waterbody impairments proposed to be moved from Category 5A to Category 2 or Category 3 on the basis of the change in IDEM's assessment criteria for biological data.

MAJOR BASIN	14-DIGIT HUC	COUNTY	ASSESSMENT UNIT ID	ASSESSMENT UNIT NAME	CAUSE OF IMPAIRMENT	EXPLANATION
GREAT LAKES	4100003080050	DEKALB CO	INA0385_T1029	CEDAR CREEK	IMPAIRED BIOTIC COMMUNITIES	Biological data indicates full support per current criteria
UPPER WABASH	5120104020020	WHITLEY CO	INB0422_T1024	MUD RUN	IMPAIRED BIOTIC COMMUNITIES	Biological data indicates full support per current criteria
LOWER WABASH	5120110060080	PARKE CO	INB1068_00	RUSH CREEK-EAST/WEST FORKS	IMPAIRED BIOTIC COMMUNITIES	Biological data indicates full support per current criteria
OHIO TRIBUTARIES	5140201150080	WARRICK CO	INE01F8_T1007	LITTLE PIGEON CREEK	IMPAIRED BIOTIC COMMUNITIES	Biological data indicates full support per current criteria
OHIO TRIBUTARIES	5140202020070	GIBSON CO	INE0227_T1030	SMITH FORK	IMPAIRED BIOTIC COMMUNITIES	Biological data indicates full support per current criteria
UPPER ILLINOIS	7120003050010	LAKE CO	INK0351_T1001	GRAND CALUMET RIVER - ILLINOIS TO INDIANA HARBOR CANAL	IMPAIRED BIOTIC COMMUNITIES	Biological data indicates full support per current criteria
OHIO TRIBUTARIES	5140101030060	JEFFERSON CO	INN0136_00	WEST FORK INDIAN KENTUCK-HEADWATERS	IMPAIRED BIOTIC COMMUNITIES	Biological data indicates full support per current criteria
OHIO TRIBUTARIES	5140104130080	WASHINGTON CO	INN04D8_T1041	SOUTH FORK BLUE RIVER	IMPAIRED BIOTIC COMMUNITIES	Biological data indicates full support per current criteria
OHIO TRIBUTARIES	5140104180030	CRAWFORD CO	INN04J3_T1047	LITTLE BLUE RIVER	IMPAIRED BIOTIC COMMUNITIES	Biological data indicates full support per current criteria
OHIO TRIBUTARIES	5140104180070	CRAWFORD CO	INN04J7_T1046	BOGARD CREEK	IMPAIRED BIOTIC COMMUNITIES	Biological data indicates full support per current criteria
PATOKA	5120209050020	PIKE CO	INP0952_00	FLAT CREEK-BUCK CREEK	IMPAIRED BIOTIC COMMUNITIES	Biological data indicates full support per current criteria
PATOKA	5120209070010	PIKE CO	INP0971_T1021	SOUTH FORK PATOKA RIVER	IMPAIRED BIOTIC COMMUNITIES	Biological data indicates full support per current criteria
OHIO TRIBUTARIES	5090203040090	DEARBORN CO	INV0349_T1027	SOUTH HOGAN CREEK	IMPAIRED BIOTIC COMMUNITIES	Biological data indicates full support per current criteria
WEST FORK WHITE	5120201010020	RANDOLPH CO	INW0112_T1002	WHITE RIVER	IMPAIRED BIOTIC COMMUNITIES	Biological data indicates full support per current criteria
WEST FORK WHITE	5120201030030	MADISON CO	INW0133_T1015	WHITE RIVER - CHESTERFIELD TO ANDERSON	IMPAIRED BIOTIC COMMUNITIES	Biological data indicates full support per current criteria
WEST FORK WHITE	5120202020050	OWEN CO	INW0225_T1059	RATTLESNAKE CREEK	IMPAIRED BIOTIC COMMUNITIES	Biological data indicates full support per current criteria

Waterbody Impairments Proposed to Be Removed from Category 5B Based on Changes in IDEM's Use Support Criteria for Fish Consumption

Category 5B includes all waterbodies with fish consumption advisories (FCAs). Waterbodies that have additional impairments are also listed in Category 5A. In 2007, IDEM revised its assessment methodology for fish consumption and reviewed all fish tissue data collected over the past 12 years using the revised methodology to determine use support. A summary is provided in this section. The details of IDEM's fish consumption

methodology and the reassessment process can be found in the methodology section of this document. A summary of results is presented in this section. As a result of reassessment, IDEM found a total of 899 impairments on waters with FCA that 1) were found to fully supporting of fish consumption in accordance with the revised methodology, or 2) have insufficient information to support an assessment of impairment, or 3) the data used in the original assessment was collected on a different waterbody. These waters and their associated FCA-based impairments are shown in Table 8.

Table 8: Waterbody impairments proposed to be removed from Category 5B based on IDEM's revised assessment methodology for fish consumption.

MAJOR BASIN	14-DIGIT HUC	COUNTY	ASSESSMENT UNIT ID	ASSESSMENT UNIT NAME	CAUSE OF IMPAIRMENT	KEY
GREAT LAKES	04100003070040	ALLEN CO	INA0374_T1022	ST. JOSEPH RIVER-MAINSTEM	FCA for MERCURY	3
GREAT LAKES	4100003070040	ALLEN CO	INA0374_T1022	ST. JOSEPH RIVER-MAINSTEM	FCA for PCBs	3
GREAT LAKES	04100003070050	ALLEN CO	INA0375_T1025	ST. JOSEPH RIVER-MAINSTEM	FCA for MERCURY	3
GREAT LAKES	4100003070050	ALLEN CO	INA0375_T1025	ST. JOSEPH RIVER-MAINSTEM	FCA for PCBs	3
GREAT LAKES	04100003090030	DEKALB CO	INA0393_T1034	CEDAR CREEK	FCA for PCBs	3
GREAT LAKES	04100003100010	ALLEN CO	INA03A1_M1038	St Joseph River - mainstem	FCA for MERCURY	3
GREAT LAKES	4100003100010	ALLEN CO	INA03A1_M1038	St Joseph River - mainstem	FCA for PCBs	3
GREAT LAKES	04100003100010	ALLEN CO	INA03A2_M1040	St Joseph River - mainstem	FCA for MERCURY	3
GREAT LAKES	4100003100010	ALLEN CO	INA03A2_M1040	St Joseph River - mainstem	FCA for PCBs	3
GREAT LAKES	04100003050040	STEUBEN CO	INA03P1011_00	HAMILTON LAKE	FCA for MERCURY	1
GREAT LAKES	04100003070050	ALLEN CO	INA03P1024_00	CEDARVILLE RESERVOIR	FCA for MERCURY	1
GREAT LAKES	04100003100040	ALLEN CO	INA03P1044_00	ST. JOSEPH RESERVOIR	FCA for MERCURY	3
GREAT LAKES	04100003100040	ALLEN CO	INA03P1044_00	ST. JOSEPH RESERVOIR	FCA for PCBs	3
GREAT LAKES	4100004050040	ALLEN CO	INA0454_T1005	ST. MARYS RIVER	FCA for MERCURY	3
GREAT LAKES	4100004050040	ALLEN CO	INA0454_T1005	ST. MARYS RIVER	FCA for PCBs	3
GREAT LAKES	4100004060010	ALLEN CO	INA0461_T1004	ST. MARYS RIVER	FCA for MERCURY	3
GREAT LAKES	4100004060010	ALLEN CO	INA0461_T1004	ST. MARYS RIVER	FCA for PCBs	3
GREAT LAKES	4100004060030	ALLEN CO	INA0463_T1003	ST. MARYS RIVER	FCA for MERCURY	3
GREAT LAKES	4100004060030	ALLEN CO	INA0463_T1003	ST. MARYS RIVER	FCA for PCBs	3
GREAT LAKES	4100004060060	ALLEN CO	INA0466_T1022	ST. MARYS RIVER	FCA for MERCURY	3
GREAT LAKES	4100004060060	ALLEN CO	INA0466_T1022	ST. MARYS RIVER	FCA for PCBs	3
GREAT LAKES	04100005010010	ALLEN CO	INA0511_M1007	Maumee River	FCA for MERCURY	1
GREAT LAKES	04100005010060	ALLEN CO	INA0516_M1005	Maumee River	FCA for MERCURY	3
GREAT LAKES	4100005010060	ALLEN CO	INA0516_M1005	MAUMEE RIVER	FCA for PCBs	3
GREAT LAKES	04100005010080	ALLEN CO	INA0518_M1004	MAUMEE RIVER	FCA for MERCURY	3
GREAT LAKES	4100005010080	ALLEN CO	INA0518_M1004	MAUMEE RIVER	FCA for PCBs	3
GREAT LAKES	04100005010100	ALLEN CO	INA051A_M1003	MAUMEE RIVER	FCA for MERCURY	3
GREAT LAKES	4100005010100	ALLEN CO	INA051A_M1003	MAUMEE RIVER	FCA for PCBs	3
GREAT LAKES	04100005010120	ALLEN CO	INA051C_M1002	MAUMEE RIVER	FCA for MERCURY	3
GREAT LAKES	4100005010120	ALLEN CO	INA051C_M1002	MAUMEE RIVER	FCA for PCBs	3
GREAT LAKES	04100005010130	ALLEN CO	INA051D_M1001	MAUMEE RIVER	FCA for MERCURY	3
GREAT LAKES	4100005010130	ALLEN CO	INA051D_M1001	MAUMEE RIVER	FCA for PCBs	3
UPPER WABASH	05120101040020	ADAMS CO	INB0142_00	Brewster Ditch	FCA for PCBs	3
UPPER WABASH	05120101060010	ADAMS CO	INB0161_00	ENGLE DITCH BASIN	FCA for PCBs	3
UPPER WABASH	05120101060010	ADAMS CO	INB0161_T1025	WABASH RIVER	FCA for PCBs	3
UPPER WABASH	05120101060030	ADAMS CO	INB0163_00	Wabash River - Threemile Creek	FCA for PCBs	3
UPPER WABASH	05120101060040	WELLS CO	INB0164_00	Wabash River and tributary	FCA for PCBs	3

UPPER WABASH	05120101060040	WELLS CO	INB0164_T1001	WABASH RIVER	FCA for MERCURY	3
UPPER WABASH	5120101060040	WELLS CO	INB0164_T1001	WABASH RIVER MAINSTEM	FCA for PCBs	3
UPPER WABASH	05120101070020	WELLS CO	INB0172_T1003	WABASH RIVER MAINSTEM	FCA for MERCURY	3
UPPER WABASH	5120101070020	WELLS CO	INB0172_T1003	WABASH RIVER MAINSTEM	FCA for PCBs	3
UPPER WABASH	05120101070030	WELLS CO	INB0173_T1004	WABASH RIVER MAINSTEM	FCA for MERCURY	3
UPPER WABASH	5120101070030	WELLS CO	INB0173_T1004	WABASH RIVER MAINSTEM	FCA for PCBs	3
UPPER WABASH	05120101070040	WELLS CO	INB0174_T1005	WABASH RIVER MAINSTEM	FCA for MERCURY	3
UPPER WABASH	5120101070040	WELLS CO	INB0174_T1005	WABASH RIVER MAINSTEM	FCA for PCBs	3
UPPER WABASH	05120101070050	WELLS CO	INB0175_T1006	WABASH RIVER MAINSTEM	FCA for MERCURY	3
UPPER WABASH	5120101070050	WELLS CO	INB0175_T1006	WABASH RIVER MAINSTEM	FCA for PCBs	3
UPPER WABASH	5120101070060	HUNTINGTON CO	INB0176_T1007	WABASH RIVER MAINSTEM	FCA for MERCURY	3
UPPER WABASH	5120101070060	HUNTINGTON CO	INB0176_T1007	WABASH RIVER MAINSTEM	FCA for PCBs	3
UPPER WABASH	5120101090020	HUNTINGTON CO	INB0192_T1009	WABASH RIVER – BELOW HUNTINGTON LAKE DAM	FCA for MERCURY	3
UPPER WABASH	5120101090020	HUNTINGTON CO	INB0192_T1009	WABASH RIVER – BELOW HUNTINGTON LAKE DAM	FCA for PCBs	3
UPPER WABASH	5120101140030	WABASH CO	INB01E3_M1011	WABASH RIVER MAINSTEM	FCA for MERCURY	3
UPPER WABASH	5120101140030	WABASH CO	INB01E3_M1011	WABASH RIVER MAINSTEM	FCA for PCBs	3
UPPER WABASH	5120101140030	WABASH CO	INB01E3_M1029	WABASH RIVER MAINSTEM	FCA for MERCURY	3
UPPER WABASH	5120101140030	WABASH CO	INB01E3_M1029	WABASH RIVER MAINSTEM	FCA for PCBs	3
UPPER WABASH	5120101150010	WABASH CO	INB01F1_M1012	WABASH RIVER MAINSTEM	FCA for MERCURY	3
UPPER WABASH	5120101150010	WABASH CO	INB01F1_M1012	WABASH RIVER MAINSTEM	FCA for PCBs	3
UPPER WABASH	5120101150020	WABASH CO	INB01F2_M1013	WABASH RIVER MAINSTEM	FCA for MERCURY	3
UPPER WABASH	5120101150020	WABASH CO	INB01F2_M1013	WABASH RIVER MAINSTEM	FCA for PCBs	3
UPPER WABASH	5120101150050	WABASH CO	INB01F5_M1014	WABASH RIVER MAINSTEM	FCA for MERCURY	3
UPPER WABASH	5120101150050	WABASH CO	INB01F5_M1014	WABASH RIVER MAINSTEM	FCA for PCBs	3
UPPER WABASH	5120101150090	MIAMI CO	INB01F9_M1016	WABASH RIVER MAINSTEM	FCA for MERCURY	3
UPPER WABASH	5120101150090	MIAMI CO	INB01F9_M1016	WABASH RIVER MAINSTEM	FCA for PCBs	3
UPPER WABASH	5120101150100	MIAMI CO	INB01FA_M1017	WABASH RIVER MAINSTEM	FCA for MERCURY	3
UPPER WABASH	5120101150100	MIAMI CO	INB01FA_M1017	WABASH RIVER MAINSTEM	FCA for PCBs	3
UPPER WABASH	5120101160010	MIAMI CO	INB01G1_M1018	WABASH RIVER MAINSTEM	FCA for MERCURY	1
UPPER WABASH	5120101160030	MIAMI CO	INB01G3_M1019	WABASH RIVER MAINSTEM	FCA for MERCURY	3
UPPER WABASH	5120101160030	MIAMI CO	INB01G3_M1019	WABASH RIVER MAINSTEM	FCA for PCBs	3
UPPER WABASH	5120101160040	CASS CO	INB01G4_M1020	WABASH RIVER MAINSTEM	FCA for MERCURY	3
UPPER WABASH	5120101160040	CASS CO	INB01G4_M1020	WABASH RIVER MAINSTEM	FCA for PCBs	3
UPPER	5120101180020	CASS CO	INB01J2_M1021	WABASH RIVER	FCA for MERCURY	3

WABASH				MAINSTEM		
UPPER WABASH	5120101180020	CASS CO	INB01J2_M1021	WABASH RIVER MAINSTEM	FCA for PCBs	3
UPPER WABASH	5120101180040	CASS CO	INB01J4_M1022	WABASH RIVER MAINSTEM	FCA for MERCURY	3
UPPER WABASH	5120101180040	CASS CO	INB01J4_M1022	WABASH RIVER MAINSTEM	FCA for PCBs	3
UPPER WABASH	5120103010050	RANDOLPH CO	INB0315_T1004	MISSISSINEWA RIVER - MAINSTEM	FCA for PCBs	3
UPPER WABASH	5120103010060	RANDOLPH CO	INB0316_T1005	MISSISSINEWA RIVER - MAINSTEM	FCA for PCBs	3
UPPER WABASH	5120103010070	RANDOLPH CO	INB0317_T1006	MISSISSINEWA RIVER - MAINSTEM	FCA for PCBs	3
UPPER WABASH	5120103020020	RANDOLPH CO	INB0322_T1008	MISSISSINEWA RIVER - MAINSTEM	FCA for PCBs	3
UPPER WABASH	5120103020040	RANDOLPH CO	INB0324_T1009	MISSISSINEWA RIVER - MAINSTEM	FCA for PCBs	3
UPPER WABASH	5120103020060	RANDOLPH CO	INB0326_T1010	Mississinewa River - mainstem	FCA for PCBs	3
UPPER WABASH	05120103020070	DELAWARE CO	INB0327_T1011	MISSISSINEWA RIVER	FCA for MERCURY	3
UPPER WABASH	5120103020070	DELAWARE CO	INB0327_T1011	Mississinewa River - mainstem	FCA for PCBs	3
UPPER WABASH	05120103030020	DELAWARE CO	INB0332_T1012	MISSISSINEWA RIVER	FCA for MERCURY	3
UPPER WABASH	5120103030020	DELAWARE CO	INB0332_T1012	Mississinewa River - mainstem	FCA for PCBs	3
UPPER WABASH	05120103030040	DELAWARE CO	INB0334_T1013	MISSISSINEWA RIVER	FCA for MERCURY	3
UPPER WABASH	5120103030040	DELAWARE CO	INB0334_T1013	Mississinewa River - mainstem	FCA for PCBs	3
UPPER WABASH	5120103050010	GRANT CO	INB0351_T1015	Mississinewa River - mainstem	FCA for MERCURY	1
UPPER WABASH	5120103050020	GRANT CO	INB0352_T1016	Mississinewa River - mainstem	FCA for MERCURY	3
UPPER WABASH	5120103050020	GRANT CO	INB0352_T1016	Mississinewa River - mainstem	FCA for PCBs	3
UPPER WABASH	5120103050070	GRANT CO	INB0357_T1024	Mississinewa River - mainstem	FCA for MERCURY	1
UPPER WABASH	5120103050100	GRANT CO	INB035A_T1018	Mississinewa River - mainstem	FCA for MERCURY	3
UPPER WABASH	5120103050100	GRANT CO	INB035A_T1018	Mississinewa River - mainstem	FCA for PCBs	3
UPPER WABASH	5120103050130	GRANT CO	INB035D_T1019	Mississinewa River - mainstem	FCA for MERCURY	3
UPPER WABASH	5120103050130	GRANT CO	INB035D_T1019	Mississinewa River - mainstem	FCA for PCBs	3
UPPER WABASH	5120103060010	GRANT CO	INB0361_T1020	Mississinewa River	FCA for MERCURY	1
UPPER WABASH	5120103060020	GRANT CO	INB0362_T1021	Mississinewa River - mainstem	FCA for MERCURY	3
UPPER WABASH	5120103060020	GRANT CO	INB0362_T1021	Mississinewa River - mainstem	FCA for PCBs	3
UPPER WABASH	5120104010030	WHITLEY CO	INB0413_T1001	Eel River - mainstem	FCA for MERCURY	3
UPPER WABASH	5120104010030	WHITLEY CO	INB0413_T1001	Eel River - mainstem	FCA for PCBs	3
UPPER WABASH	5120104010040	WHITLEY CO	INB0414_T1002	Eel River - mainstem	FCA for MERCURY	3
UPPER WABASH	5120104010040	WHITLEY CO	INB0414_T1002	Eel River - mainstem	FCA for PCBs	3
UPPER WABASH	5120104030010	WHITLEY CO	INB0431_T1003	Eel River - mainstem	FCA for MERCURY	3
UPPER WABASH	5120104030010	WHITLEY CO	INB0431_T1003	Eel River - mainstem	FCA for PCBs	3
UPPER WABASH	5120104030020	WHITLEY CO	INB0432_T1004	Eel River - mainstem	FCA for MERCURY	3
UPPER WABASH	5120104030020	WHITLEY CO	INB0432_T1004	Eel River - mainstem	FCA for PCBs	3
UPPER	5120104030050	WHITLEY CO	INB0435_T1005	Eel River - mainstem	FCA for MERCURY	3

WABASH						
UPPER WABASH	5120104030050	WHITLEY CO	INB0435_T1005	Eel River - mainstem	FCA for PCBs	3
UPPER WABASH	5120104040040	WABASH CO	INB0444_T1009	Eel River - mainstem	FCA for PCBs	3
UPPER WABASH	5120104040050	WABASH CO	INB0445_T1010	Eel River - mainstem	FCA for PCBs	3
UPPER WABASH	5120104040070	WABASH CO	INB0447_T1011	Eel river - mainstem	FCA for PCBs	3
UPPER WABASH	5120104040080	WABASH CO	INB0448_T1012	Eel River - mainstem	FCA for PCBs	3
UPPER WABASH	5120104050030	WABASH CO	INB0453_T1014	Eel River - mainstem	FCA for PCBs	3
UPPER WABASH	05120104050070	MIAMI CO	INB0457_T1015	EEL RIVER	FCA for MERCURY	1
UPPER WABASH	05120104060010	MIAMI CO	INB0461_T1016	EEL RIVER	FCA for MERCURY	3
UPPER WABASH	5120104060010	MIAMI CO	INB0461_T1016	Eel River - mainstem	FCA for PCBs	3
UPPER WABASH	05120104060020	MIAMI CO	INB0462_T1017	EEL RIVER	FCA for MERCURY	3
UPPER WABASH	5120104060020	MIAMI CO	INB0462_T1017	Eel River - mainstem	FCA for PCBs	3
UPPER WABASH	05120104060040	MIAMI CO	INB0464_T1018	EEL RIVER	FCA for MERCURY	3
UPPER WABASH	5120104060040	MIAMI CO	INB0464_T1018	Eel River - mainstem	FCA for PCBs	3
UPPER WABASH	05120104070010	CASS CO	INB0471_T1019	EEL RIVER	FCA for MERCURY	3
UPPER WABASH	05120104070050	CASS CO	INB0475_T1020	EEL RIVER	FCA for MERCURY	3
UPPER WABASH	05120104070060	CASS CO	INB0476_T1021	EEL RIVER	FCA for MERCURY	3
UPPER WABASH	05120104070060	CASS CO	INB0476_T1027	EEL RIVER	FCA for MERCURY	3
UPPER WABASH	05120104070070	CASS CO	INB0477_T1022	EEL RIVER - LOAGANSPORT WATER INTAKE	FCA for MERCURY	3
UPPER WABASH	5120105010010	CASS CO	INB0511_M1001	Wabash River - mainstem	FCA for MERCURY	1
UPPER WABASH	05120105020010	CARROLL CO	INB0521_M1002	WABASH RIVER	FCA for MERCURY	3
UPPER WABASH	5120105020010	CARROLL CO	INB0521_M1002	Wabash River - mainstem	FCA for PCBs	3
UPPER WABASH	05120105030020	CARROLL CO	INB0532_M1003	WABASH RIVER	FCA for MERCURY	3
UPPER WABASH	5120105030020	CARROLL CO	INB0532_M1003	Wabash River - mainstem	FCA for PCBs	3
UPPER WABASH	05120105030030	CARROLL CO	INB0533_M1004	WABASH RIVER	FCA for MERCURY	3
UPPER WABASH	5120105030030	CARROLL CO	INB0533_M1004	Wabash River - mainstem	FCA for PCBs	3
UPPER WABASH	05120105030040	CARROLL CO	INB0534_M1005	WABASH RIVER	FCA for MERCURY	1
UPPER WABASH	05120105050030	CARROLL CO	INB0553_T1015	DEER CREEK (DOWNSTREAM OF BROWN DITCH)	FCA for MERCURY	3
UPPER WABASH	5120105050030	CARROLL CO	INB0553_T1015	Deer Creek D/S of Brown Ditch	FCA for PCBs	3
UPPER WABASH	05120105050080	CARROLL CO	INB0558_T1007	DEER CREEK (ABOVE PAINT CREEK)	FCA for MERCURY	1
UPPER WABASH	5120105050080	CARROLL CO	INB0558_T1007	Deer Creek	FCA for PCBs	2
UPPER WABASH	05120105050110	CARROLL CO	INB055B_T1008	DEER CREEK	FCA for MERCURY	1
UPPER WABASH	05120105050120	CARROLL CO	INB055C_T1009	DEER CREEK	FCA for MERCURY	3
UPPER WABASH	5120105050120	CARROLL CO	INB055C_T1009	Deer Creek	FCA for PCBs	3

UPPER WABASH	5120105060010	TIPPECANOE CO	INB0561_M1010	Wabash River - mainstem	FCA for MERCURY	3
UPPER WABASH	5120105060010	TIPPECANOE CO	INB0561_M1010	Wabash River - mainstem	FCA for PCBs	3
UPPER WABASH	5120105060020	TIPPECANOE CO	INB0562_M1011	Wabash River - mainstem	FCA for MERCURY	3
UPPER WABASH	5120105060020	TIPPECANOE CO	INB0562_M1011	Wabash River - mainstem	FCA for PCBs	3
UPPER WABASH	5120105070030	TIPPECANOE CO	INB0573_M1012	Wabash River - mainstem	FCA for MERCURY	3
UPPER WABASH	5120105070030	TIPPECANOE CO	INB0573_M1012	Wabash River - mainstem	FCA for PCBs	3
UPPER WABASH	05120106010070	KOSCIUSKO CO	INB0618_T1003	TIPPECANOE RIVER (DOWNSTREAM OF TIPPECANOE LAKE)	FCA for MERCURY	3
UPPER WABASH	5120106010070	KOSCIUSKO CO	INB0618_T1003	TIPPECANOE RIVER	FCA for PCBs	3
UPPER WABASH	5120106020010	KOSCIUSKO CO	INB0621_T1037	TIPPECANOE RIVER	FCA for PCBs	2
UPPER WABASH	5120106020040	KOSCIUSKO CO	INB0624_T1006	TIPPECANOE RIVER	FCA for PCBs	3
UPPER WABASH	5120106030020	KOSCIUSKO CO	INB0632_T1010	TIPPECANOE RIVER	FCA for PCBs	3
UPPER WABASH	5120106030050	KOSCIUSKO CO	INB0635_T1011	TIPPECANOE RIVER	FCA for PCBs	3
UPPER WABASH	5120106030050	KOSCIUSKO CO	INB0635_T1040	TIPPECANOE RIVER	FCA for PCBs	3
UPPER WABASH	5120106030080	KOSCIUSKO CO	INB0638_T1012	TIPPECANOE RIVER	FCA for PCBs	3
UPPER WABASH	05120106040040	MARSHALL CO	INB0644_T1041	Tippecanoe River and tributary	FCA for MERCURY	3
UPPER WABASH	5120106040080	FULTON CO	INB0648_T1014	TIPPECANOE RIVER	FCA for MERCURY	1
UPPER WABASH	5120106040080	FULTON CO	INB0648_T1042	TIPPECANOE RIVER	FCA for MERCURY	3
UPPER WABASH	5120106040080	FULTON CO	INB0648_T1042	TIPPECANOE RIVER	FCA for PCBs	3
UPPER WABASH	5120106040090	FULTON CO	INB0649_T1015	TIPPECANOE RIVER	FCA for MERCURY	3
UPPER WABASH	5120106040090	FULTON CO	INB0649_T1015	TIPPECANOE RIVER	FCA for PCBs	3
UPPER WABASH	5120106050040	FULTON CO	INB0654_T1018	TIPPECANOE RIVER	FCA for MERCURY	3
UPPER WABASH	5120106050040	FULTON CO	INB0654_T1018	TIPPECANOE RIVER	FCA for PCBs	3
UPPER WABASH	5120106060020	FULTON CO	INB0662_T1020	TIPPECANOE RIVER	FCA for MERCURY	3
UPPER WABASH	5120106060020	FULTON CO	INB0662_T1020	TIPPECANOE RIVER	FCA for PCBs	3
UPPER WABASH	05120106060030	PULASKI CO	INB0663_T1021	TIPPECANOE RIVER	FCA for MERCURY	3
UPPER WABASH	5120106060030	PULASKI CO	INB0663_T1021	TIPPECANOE RIVER	FCA for PCBs	3
UPPER WABASH	05120106060060	PULASKI CO	INB0666_T1022	TIPPECANOE RIVER	FCA for MERCURY	3
UPPER WABASH	5120106060060	PULASKI CO	INB0666_T1022	TIPPECANOE RIVER	FCA for PCBs	3
UPPER WABASH	05120106060070	PULASKI CO	INB0667_T1023	TIPPECANOE RIVER	FCA for MERCURY	3
UPPER WABASH	5120106060070	PULASKI CO	INB0667_T1023	TIPPECANOE RIVER	FCA for PCBs	3
UPPER WABASH	05120106060090	PULASKI CO	INB0669_T1024	TIPPECANOE RIVER	FCA for MERCURY	3
UPPER WABASH	5120106060090	PULASKI CO	INB0669_T1024	TIPPECANOE RIVER	FCA for PCBs	3
UPPER WABASH	05120106060110	PULASKI CO	INB066B_T1025	TIPPECANOE RIVER	FCA for MERCURY	1
UPPER WABASH	05120106080020	PULASKI CO	INB0682_M1026	TIPPECANOE RIVER	FCA for MERCURY	3
UPPER	5120106080020	PULASKI CO	INB0682_M1026	TIPPECANOE RIVER	FCA for PCBs	3

WABASH						
UPPER WABASH	05120106080040	PULASKI CO	INB0684_M1027	TIPPECANOE RIVER	FCA for MERCURY	3
UPPER WABASH	05120106080040	PULASKI CO	INB0684_M1027	TIPPECANOE RIVER	FCA for PCBs	3
UPPER WABASH	05120106080020	PULASKI CO	INB0686_M1028	TIPPECANOE RIVER	FCA for MERCURY	3
UPPER WABASH	05120106080020	PULASKI CO	INB0686_M1028	TIPPECANOE RIVER	FCA for PCBs	3
UPPER WABASH	05120106100010	PULASKI CO	INB06A1_M1029	TIPPECANOE RIVER	FCA for MERCURY	3
UPPER WABASH	5120106100010	PULASKI CO	INB06A1_M1029	TIPPECANOE RIVER	FCA for PCBs	3
UPPER WABASH	05120106010010	WHITLEY CO	INB06P1001_00	CROOKED LAKE	FCA for MERCURY	3
UPPER WABASH	5120106010080	KOSCIUSKO CO	INB06P1002_00	TIPPECANOE LAKE	FCA for MERCURY	1
UPPER WABASH	5120106020040	KOSCIUSKO CO	INB06P1005_00	PIKE LAKE	FCA for MERCURY	1
UPPER WABASH	5120106020060	KOSCIUSKO CO	INB06P1007_00	WINONA LAKE	FCA for MERCURY	1
UPPER WABASH	05120106020080	KOSCIUSKO CO	INB06P1008_00	CENTER LAKE	FCA for PCBs	3
UPPER WABASH	05120106050020	FULTON CO	INB06P1016_00	LAKE MANITOU	FCA for MERCURY	1
UPPER WABASH	05120106010040	KOSCIUSKO CO	INB06P1034_00	WEBSTER LAKE	FCA for MERCURY	3
UPPER WABASH	5120106030040	KOSCIUSKO CO	INB06P1077_00	PALESTINE LAKE	FCA for MERCURY	1
UPPER WABASH	5120107010100	HOWARD CO	INB071A_T1025	Wildcat Creek - upstream of water intake	FCA for PCBs	3
UPPER WABASH	5120107010110	HOWARD CO	INB071B_T1007	Kokomo Creek - mainstem headwaters	FCA for PCBs	3
UPPER WABASH	5120107020060	HOWARD CO	INB0726_T1012	Wildcat Creek - mainstem	FCA for PCBs	3
UPPER WABASH	5120107020070	HOWARD CO	INB0727_T1013	Wildcat - mainstem	FCA for PCBs	3
UPPER WABASH	5120107020070	CARROLL CO	INB0727_T1040	Wildcat Creek - mainstem	FCA for PCBs	3
UPPER WABASH	5120107020090	CARROLL CO	INB0729_T1015	Wildcat Creek - mainstem	FCA for PCBs	3
UPPER WABASH	5120107020100	TIPPECANOE CO	INB072A_T1016	Wildcat Creek - mainstem	FCA for PCBs	3
UPPER WABASH	05120107010090	HOWARD CO	INB07P1003_00	KOKOMO RESERVOIR 2	FCA for MERCURY	1
LOWER WABASH	5120108010030	TIPPECANOE CO	INB0813_M1001	WABASH RIVER	FCA for MERCURY	3
LOWER WABASH	5120108010030	TIPPECANOE CO	INB0813_M1001	WABASH RIVER	FCA for PCBs	3
LOWER WABASH	5120108020030	TIPPECANOE CO	INB0823_T1044	WEA CREEK	FCA for PCBs	3
LOWER WABASH	5120108030030	TIPPECANOE CO	INB0833_M1004	Wabash River - Granville Brdg to Flint Creek	FCA for MERCURY	3
LOWER WABASH	5120108030030	TIPPECANOE CO	INB0833_M1004	Wabash River - Granville Brdg to Flint Creek	FCA for PCBs	3
LOWER WABASH	5120108030050	FOUNTAIN CO	INB0835_M1005	Wabash River - county line to Little Pine Creek	FCA for PCBs	3
LOWER WABASH	5120108030090	FOUNTAIN CO	INB0839_M1006	WABASH RIVER	FCA for PCBs	3
LOWER WABASH	5120108030110	TIPPECANOE CO	INB083B_M1007	Wabash River - below Independence	FCA for MERCURY	3
LOWER WABASH	5120108030110	TIPPECANOE CO	INB083B_M1007	Wabash River - below Independence	FCA for PCBs	3
LOWER WABASH	05120108040090	WARREN CO	INB0849_T1008	BIG PINE CREEK	FCA for MERCURY	3
LOWER WABASH	5120108040090	WARREN CO	INB0849_T1008	BIG PINE CREEK	FCA for PCBs	3

LOWER WABASH	05120108040110	WARREN CO	INB084B_T1009	BIG PINE CREEK	FCA for MERCURY	3
LOWER WABASH	5120108040110	WARREN CO	INB084B_T1009	BIG PINE CREEK	FCA for PCBs	3
LOWER WABASH	05120108040110	FOUNTAIN CO	INB084B_T1046	Big Pine Creek - Brown Dt to Pine Village	FCA for MERCURY	3
LOWER WABASH	05120108040110	FOUNTAIN CO	INB084B_T1046	Big Pine Creek - Brown Dt to Pine Village	FCA for PCBs	3
LOWER WABASH	05120108040120	WARREN CO	INB084C_T1010	BIG PINE CREEK	FCA for MERCURY	3
LOWER WABASH	5120108040120	WARREN CO	INB084C_T1010	BIG PINE CREEK	FCA for PCBs	3
LOWER WABASH	05120108060010	WARREN CO	INB0861_T1011	BIG PINE CREEK	FCA for MERCURY	3
LOWER WABASH	5120108060010	WARREN CO	INB0861_T1011	BIG PINE CREEK	FCA for PCBs	3
LOWER WABASH	05120108060030	WARREN CO	INB0863_T1012	Big Pine Creek EXC	FCA for MERCURY	1
LOWER WABASH	5120108080010	FOUNTAIN CO	INB0881_M1015	WABASH RIVER	FCA for PCBs	3
LOWER WABASH	5120108080020	FOUNTAIN CO	INB0882_M1016	WABASH RIVER	FCA for PCBs	3
LOWER WABASH	5120108080040	FOUNTAIN CO	INB0884_M1017	WABASH RIVER	FCA for PCBs	3
LOWER WABASH	5120108090040	VERMILLION CO	INB0894_M1020	WABASH RIVER	FCA for MERCURY	3
LOWER WABASH	5120108090040	VERMILLION CO	INB0894_M1020	WABASH RIVER	FCA for PCBs	3
LOWER WABASH	5120108140010	VERMILLION CO	INB08E1_M1021	Wabash River - Vermillion R to Cayuga Gen Sta	FCA for PCBs	3
LOWER WABASH	5120108140010	VERMILLION CO	INB08E1_M1050	Wabash River - Cayuga Gen Sta to Mill Cr	FCA for PCBs	3
LOWER WABASH	5120108140060	VERMILLION CO	INB08E6_M1051	Wabash River - Ltl Vermillion R to Sugar Cr	FCA for PCBs	3
LOWER WABASH	5120108150020	VERMILLION CO	INB08F2_M1024	WABASH RIVER	FCA for MERCURY	3
LOWER WABASH	5120108150020	VERMILLION CO	INB08F2_M1024	WABASH RIVER	FCA for PCBs	3
LOWER WABASH	5120108170010	PARKE CO	INB08H1_T1025	BIG RACCOON CREEK	FCA for MERCURY	3
LOWER WABASH	5120108170010	PARKE CO	INB08H1_T1025	BIG RACCOON CREEK	FCA for PCBs	3
LOWER WABASH	5120108170030	PARKE CO	INB08H3_T1026	BIG RACCOON CREEK	FCA for MERCURY	3
LOWER WABASH	5120108170030	PARKE CO	INB08H3_T1026	BIG RACCOON CREEK	FCA for PCBs	3
LOWER WABASH	5120108170040	PARKE CO	INB08H4_T1027	BIG RACCOON	FCA for MERCURY	3
LOWER WABASH	5120108170040	PARKE CO	INB08H4_T1027	BIG RACCOON	FCA for PCBs	3
LOWER WABASH	5120108190010	PARKE CO	INB08K1_T1028	BIG RACCOON CREEK	FCA for MERCURY	3
LOWER WABASH	5120108190010	PARKE CO	INB08K1_T1028	BIG RACCOON CREEK	FCA for PCBs	3
LOWER WABASH	05120108190050	PARKE CO	INB08K5_T1030	BIG RACCOON CREEK - MECCA TO MOUTH	FCA for MERCURY	3
LOWER WABASH	5120108190050	PARKE CO	INB08K5_T1030	Big Raccoon Creek - Mecca to mouth	FCA for PCBs	3
LOWER WABASH	5120108200010	VERMILLION CO	INB08M1_M1031	WABASH RIVER	FCA for MERCURY	3
LOWER WABASH	5120108200010	VERMILLION CO	INB08M1_M1031	WABASH RIVER	FCA for PCBs	3
LOWER WABASH	5120108200030	VERMILLION CO	INB08M3_M1032	WABASH RIVER	FCA for MERCURY	3
LOWER	5120108200030	VERMILLION	INB08M3_M1032	WABASH RIVER	FCA for PCBs	3

WABASH		CO				
LOWER WABASH	5120108200040	VERMILLION CO	INB08M4_M1033	WABASH RIVER	FCA for MERCURY	3
LOWER WABASH	5120108200040	VERMILLION CO	INB08M4_M1033	WABASH RIVER	FCA for PCBs	3
LOWER WABASH	05120110020060	MONTGOMERY CO	INB1026_T1001	SUGAR CREEK	FCA for MERCURY	3
LOWER WABASH	5120110020060	MONTGOMERY CO	INB1026_T1001	SUGAR CREEK	FCA for PCBs	3
LOWER WABASH	05120110020070	MONTGOMERY CO	INB1027_T1002	SUGAR CREEK	FCA for MERCURY	1
LOWER WABASH	5120110020070	MONTGOMERY CO	INB1027_T1002	SUGAR CREEK	FCA for PCBs	2
LOWER WABASH	05120110040010	MONTGOMERY CO	INB1041_T1003	SUGAR CREEK - GARFIELD	FCA for MERCURY	1
LOWER WABASH	05120110040030	MONTGOMERY CO	INB1043_T1005	LITTLE SUGAR CREEK	FCA for MERCURY	1
LOWER WABASH	05120110050040	MONTGOMERY CO	INB1054_T1007	SUGAR CREEK	FCA for MERCURY	3
LOWER WABASH	5120110050040	MONTGOMERY CO	INB1054_T1007	SUGAR CREEK	FCA for PCBs	3
LOWER WABASH	05120110050060	MONTGOMERY CO	INB1056_T1008	SUGAR CREEK	FCA for MERCURY	3
LOWER WABASH	5120110050060	MONTGOMERY CO	INB1056_T1008	SUGAR CREEK	FCA for PCBs	3
LOWER WABASH	05120110050070	MONTGOMERY CO	INB1057_T1009	SUGAR CREEK	FCA for MERCURY	3
LOWER WABASH	5120110050070	MONTGOMERY CO	INB1057_T1009	SUGAR CREEK	FCA for PCBs	3
LOWER WABASH	5120110060070	PARKE CO	INB1067_T1012	SUGAR CREEK	FCA for MERCURY	3
LOWER WABASH	5120110060070	PARKE CO	INB1067_T1012	SUGAR CREEK	FCA for PCBs	3
LOWER WABASH	05120111030020	CLAY CO	INB1132_T1021	OTTER CREEK	FCA for MERCURY	3
LOWER WABASH	05120111030020	CLAY CO	INB1132_T1021	OTTER CREEK	FCA for PCBs	3
LOWER WABASH	5120111030030	VIGO CO	INB1133_T1022	OTTER CREEK	FCA for MERCURY	3
LOWER WABASH	5120111030030	VIGO CO	INB1133_T1022	OTTER CREEK	FCA for PCBs	3
LOWER WABASH	5120111030080	VIGO CO	INB1138_M1001	Wabash River - Spring Creek to Otter Creek	FCA for MERCURY	3
LOWER WABASH	5120111030080	VIGO CO	INB1138_M1001	Wabash River - Spring Creek to Otter Creek	FCA for PCBs	3
LOWER WABASH	5120111030080	VIGO CO	INB1138_T1023	Otter Creek	FCA for MERCURY	3
LOWER WABASH	5120111030080	VIGO CO	INB1138_T1023	Otter Creek	FCA for PCBs	3
LOWER WABASH	5120111040020	VIGO CO	INB1142_M1002	Wabash River - Otter Creek to above Wabash Gen Sta outfall	FCA for MERCURY	3
LOWER WABASH	5120111040020	VIGO CO	INB1142_M1002	Wabash River - Otter Creek to above Wabash Gen Sta outfall	FCA for PCBs	3
LOWER WABASH	5120111040020	VIGO CO	INB1142_M1025	Wabash River - Wabash Gen Sta to Lost Creek	FCA for MERCURY	3
LOWER WABASH	5120111040020	VIGO CO	INB1142_M1025	Wabash River - Wabash Gen Sta to Lost Creek	FCA for PCBs	3
LOWER WABASH	5120111050060	VIGO CO	INB1156_M1004	WABASH RIVER-TERRE HAUTE AREA	FCA for MERCURY	3
LOWER WABASH	5120111050060	VIGO CO	INB1156_M1004	WABASH RIVER-TERRE HAUTE AREA	FCA for PCBs	3
LOWER WABASH	5120111070040	VIGO CO	INB1174_M1005	WABASH RIVER	FCA for MERCURY	3

LOWER WABASH	5120111070040	VIGO CO	INB1174_M1005	WABASH RIVER	FCA for PCBs	3
LOWER WABASH	5120111070060	VIGO CO	INB1176_M1006	WABASH RIVER-ASHMORE CREEK (ILL)	FCA for MERCURY	3
LOWER WABASH	5120111070060	VIGO CO	INB1176_M1006	WABASH RIVER-ASHMORE CREEK (ILL)	FCA for PCBs	3
LOWER WABASH	5120111100050	SULLIVAN CO	INB11A5_M1008	WABASH RIVER-RIVERVIEW	FCA for MERCURY	3
LOWER WABASH	5120111100050	SULLIVAN CO	INB11A5_M1008	WABASH RIVER-RIVERVIEW	FCA for PCBs	3
LOWER WABASH	5120111120040	SULLIVAN CO	INB11C4_M1009	WABASH RIVER	FCA for MERCURY	3
LOWER WABASH	5120111120040	SULLIVAN CO	INB11C4_M1009	WABASH RIVER	FCA for PCBs	3
LOWER WABASH	5120111150010	SULLIVAN CO	INB11F1_M1010	WABASH RIVER	FCA for MERCURY	3
LOWER WABASH	5120111150010	SULLIVAN CO	INB11F1_M1010	WABASH RIVER	FCA for PCBs	3
LOWER WABASH	5120111150030	SULLIVAN CO	INB11F3_M1011	WABASH RIVER	FCA for MERCURY	3
LOWER WABASH	5120111150030	SULLIVAN CO	INB11F3_M1011	WABASH RIVER	FCA for PCBs	3
LOWER WABASH	5120111150040	SULLIVAN CO	INB11F4_M1012	WABASH RIVER-BUZZARD POND	FCA for MERCURY	3
LOWER WABASH	5120111150040	SULLIVAN CO	INB11F4_M1012	WABASH RIVER-BUZZARD POND	FCA for PCBs	3
LOWER WABASH	5120111170010	SULLIVAN CO	INB11H1_M1014	Wabash River	FCA for MERCURY	3
LOWER WABASH	5120111170010	SULLIVAN CO	INB11H1_M1014	Wabash River	FCA for PCBs	3
LOWER WABASH	5120111170020	KNOX CO	INB11H2_M1015	WABASH RIVER	FCA for MERCURY	3
LOWER WABASH	5120111170020	KNOX CO	INB11H2_M1015	WABASH RIVER	FCA for PCBs	3
LOWER WABASH	5120111180010	KNOX CO	INB11J1_M1017	WABASH RIVER	FCA for MERCURY	3
LOWER WABASH	5120111180010	KNOX CO	INB11J1_M1017	WABASH RIVER	FCA for PCBs	3
LOWER WABASH	5120111190040	KNOX CO	INB11K4_M1018	WABASH RIVER	FCA for MERCURY	3
LOWER WABASH	5120111190040	KNOX CO	INB11K4_M1018	WABASH RIVER	FCA for PCBs	3
LOWER WABASH	5120111200010	KNOX CO	INB11M1_M1019	WABASH RIVER	FCA for MERCURY	3
LOWER WABASH	5120111200010	KNOX CO	INB11M1_M1019	WABASH RIVER	FCA for PCBs	3
LOWER WABASH	5120111200030	KNOX CO	INB11M3_M1020	WABASH RIVER	FCA for MERCURY	1
LOWER WABASH	5120111160090	SULLIVAN CO	INB11P1121_00	DUGGER LAKE	FCA for PCBs	3
LOWER WABASH	5120113010010	KNOX CO	INB1311_M1001	Wabash River	FCA for MERCURY	3
LOWER WABASH	5120113010010	KNOX CO	INB1311_M1001	Wabash River	FCA for PCBs	3
LOWER WABASH	5120113010050	KNOX CO	INB1315_M1002	Wabash River	FCA for MERCURY	3
LOWER WABASH	5120113010050	KNOX CO	INB1315_M1002	Wabash River	FCA for PCBs	3
LOWER WABASH	5120113010060	KNOX CO	INB1316_M1003	WABASH RIVER	FCA for MERCURY	3
LOWER WABASH	5120113010060	KNOX CO	INB1316_M1003	WABASH RIVER	FCA for PCBs	3
LOWER WABASH	5120113030010	KNOX CO	INB1331_M1004	WABASH RIVER	FCA for MERCURY	3
LOWER WABASH	5120113030010	KNOX CO	INB1331_M1004	WABASH RIVER	FCA for PCBs	3
LOWER	5120113030030	KNOX CO	INB1333_M1005	WABASH RIVER	FCA for MERCURY	3

WABASH						
LOWER WABASH	5120113030030	KNOX CO	INB1333_M1005	WABASH RIVER	FCA for PCBs	3
LOWER WABASH	05120113050040	GIBSON CO	INB1354_M1007	WABASH RIVER	FCA for MERCURY	3
LOWER WABASH	5120113050040	GIBSON CO	INB1354_M1007	WABASH RIVER	FCA for PCBs	3
LOWER WABASH	05120113060010	GIBSON CO	INB1361_M1008	WABASH RIVER	FCA for MERCURY	1
LOWER WABASH	5120113080010	POSEY CO	INB1381_M1009	WABASH RIVER	FCA for MERCURY	3
LOWER WABASH	5120113080010	POSEY CO	INB1381_M1009	WABASH RIVER	FCA for PCBs	3
LOWER WABASH	5120113080020	POSEY CO	INB1382_M1010	WABASH RIVER	FCA for MERCURY	3
LOWER WABASH	5120113080020	POSEY CO	INB1382_M1010	WABASH RIVER	FCA for PCBs	3
LOWER WABASH	5120113100040	POSEY CO	INB13A4_M1013	WABASH RIVER	FCA for MERCURY	3
LOWER WABASH	5120113100040	POSEY CO	INB13A4_M1013	WABASH RIVER	FCA for PCBs	3
LOWER WABASH	5120113100050	POSEY CO	INB13A5_M1014	WABASH RIVER-WABASH LEVEE DITCH (ILL)	FCA for MERCURY	3
LOWER WABASH	5120113100050	POSEY CO	INB13A5_M1014	WABASH RIVER-WABASH LEVEE DITCH (ILL)	FCA for PCBs	3
LOWER WABASH	5120113120020	POSEY CO	INB13C2_M1016	WABASH RIVER	FCA for MERCURY	3
LOWER WABASH	5120113120020	POSEY CO	INB13C2_M1016	WABASH RIVER	FCA for PCBs	3
LOWER WABASH	5120113130010	POSEY CO	INB13D1_M1017	WABASH RIVER	FCA for MERCURY	3
LOWER WABASH	5120113130010	POSEY CO	INB13D1_M1017	WABASH RIVER	FCA for PCBs	3
LOWER WABASH	5120113130020	POSEY CO	INB13D2_M1018	WABASH RIVER	FCA for MERCURY	3
LOWER WABASH	5120113130020	POSEY CO	INB13D2_M1018	WABASH RIVER	FCA for PCBs	3
GREAT LAKES	4040001020010	LAKE CO	INC0121_00	Indiana Harbor Canal - Lake George Br	FCA for MERCURY	3
GREAT LAKES	4040001020010	LAKE CO	INC0121_00	Indiana Harbor Canal - Lake George Br	FCA for PCBs	3
GREAT LAKES	4040001020010	LAKE CO	INC0121_T1001	Indiana Harbor Canal main channel	FCA for MERCURY	1
GREAT LAKES	4040001020010	LAKE CO	INC0121G_G1074	LAKE MICHIGAN SHORELINE EAST OF IHC	FCA for MERCURY	3
GREAT LAKES	4040001020010	LAKE CO	INC0121G_G1074	LAKE MICHIGAN SHORELINE EAST OF IHC	FCA for PCBs	3
GREAT LAKES	4040001020010	LAKE CO	INC0121G_G1075	LAKE MICHIGAN SHORELINE WEST OF IHC	FCA for MERCURY	3
GREAT LAKES	4040001020010	LAKE CO	INC0121G_G1075	LAKE MICHIGAN SHORELINE WEST OF IHC	FCA for PCBs	3
GREAT LAKES	4040001020020	LAKE CO	INC0122_00	Grand Calumet River - headwaters	FCA for MERCURY	3
GREAT LAKES	4040001020020	LAKE CO	INC0122_00	Grand Calumet River - headwaters	FCA for PCBs	3
GREAT LAKES	4040001020020	LAKE CO	INC0122_T1097	Grand Calumet River - Gary to Indiana Harbor Canal	FCA for MERCURY	1
GREAT LAKES	4040001040020	LAKE CO	INC0142_T1009	Little Calumet River	FCA for MERCURY	3
GREAT LAKES	4040001040020	LAKE CO	INC0142_T1009	Little Calumet River	FCA for PCBs	3
GREAT LAKES	4040001040030	PORTER CO	INC0143_T1010	BURNS DITCH	FCA for MERCURY	1
GREAT LAKES	4040001060010	PORTER CO	INC0161_T1023	LITTLE CALUMET RIVER HEADWATERS	FCA for MERCURY	3
GREAT LAKES	4040001060010	PORTER CO	INC0161_T1023	LITTLE CALUMET	FCA for PCBs	3

				RIVER HEADWATERS		
GREAT LAKES	4040001060020	PORTER CO	INC0162_T1060	LITTLE CALUMET RIVER	FCA for MERCURY	3
GREAT LAKES	4040001060020	PORTER CO	INC0162_T1060	LITTLE CALUMET RIVER	FCA for PCBs	3
GREAT LAKES	4040001060020	PORTER CO	INC0162_T1082	LITTLE CALUMET RIVER	FCA for MERCURY	3
GREAT LAKES	4040001060020	PORTER CO	INC0162_T1082	LITTLE CALUMET RIVER	FCA for PCBs	3
GREAT LAKES	4040001060030	PORTER CO	INC0163_T1061	LITTLE CALUMET RIVER	FCA for MERCURY	3
GREAT LAKES	4040001060030	PORTER CO	INC0163_T1061	LITTLE CALUMET RIVER	FCA for PCBs	3
GREAT LAKES	4040001060040	PORTER CO	INC0164_T1018	Little Calumet River - East Arm	FCA for MERCURY	1
GREAT LAKES	4040001060040	PORTER CO	INC0164_T1086	LITTLE CALUMET RIVER	FCA for MERCURY	3
GREAT LAKES	4040001060040	PORTER CO	INC0164_T1086	LITTLE CALUMET RIVER	FCA for PCBs	3
GREAT LAKES	4040001060040	PORTER CO	INC0164_T1108	Portage Burns Waterway	FCA for MERCURY	1
GREAT LAKES	04040001030060	LAKE CO	INC01P1007_00	LAKE GEORGE	FCA for PCBs	3
GREAT LAKES	4040001020010	LAKE CO	INC01P1019_00	WOLF LAKE	FCA for PCBs	3
OHIO TRIBUTARIES	5140202040010	VANDERBURGH CO	INE0241_T1001	PIGEON CREEK	FCA for PCBs	3
OHIO TRIBUTARIES	5140202040080	VANDERBURGH CO	INE0248_T1002	PIGEON CREEK-HARPER DITCH	FCA for PCBs	3
OHIO TRIBUTARIES	5140202040120	VANDERBURGH CO	INE024C_T1004	PIGEON CREEK	FCA for PCBs	3
GREAT MIAMI	05080002080010	UNION CO	ING0281_00	INDIAN CREEK - COTTAGE GROVE/ SAND RUN	FCA for MERCURY	3
GREAT MIAMI	05080002090080	DEARBORN CO	ING0298_M1001	GREAT MIAMI RIVER	FCA for MERCURY	3
GREAT MIAMI	5080002090080	DEARBORN CO	ING0298_M1001	GREAT MIAMI RIVER	FCA for PCBs	3
GREAT MIAMI	5080003010010	WAYNE CO	ING0311_T1001	Whitewater River, WF	FCA for MERCURY	3
GREAT MIAMI	5080003010010	WAYNE CO	ING0311_T1001	Whitewater River, WF	FCA for PCBs	3
GREAT MIAMI	5080003010020	WAYNE CO	ING0312_T1002	Whitewater River, West Fork	FCA for MERCURY	1
GREAT MIAMI	5080003010020	WAYNE CO	ING0312_T1002	Whitewater River, West Fork	FCA for PCBs	2
GREAT MIAMI	5080003020070	WAYNE CO	ING0327_T1006	WHITEWATER RIVER - West Fork	FCA for PCBs	2
GREAT MIAMI	5080003040010	FAYETTE CO	ING0341_T1007	Whitewater River, West Fork	FCA for MERCURY	3
GREAT MIAMI	5080003040010	FAYETTE CO	ING0341_T1007	Whitewater River, West Fork	FCA for PCBs	3
GREAT MIAMI	5080003040030	FAYETTE CO	ING0343_T1008	Whitewater River, West Fork	FCA for MERCURY	3
GREAT MIAMI	5080003040030	FAYETTE CO	ING0343_T1008	Whitewater River, West Fork	FCA for PCBs	3
GREAT MIAMI	5080003040040	FAYETTE CO	ING0344_T1009	Whitewater River, West Fork	FCA for MERCURY	3
GREAT MIAMI	5080003040040	FAYETTE CO	ING0344_T1009	Whitewater River, West Fork	FCA for PCBs	3
GREAT MIAMI	5080003040080	FAYETTE CO	ING0348_T1010	Whitewater River, West Fork	FCA for MERCURY	1
GREAT MIAMI	5080003040090	FRANKLIN CO	ING0349_T1011	Whitewater River, West Fork	FCA for MERCURY	3
GREAT MIAMI	5080003040090	FRANKLIN CO	ING0349_T1011	Whitewater River, West Fork	FCA for PCBs	3
GREAT MIAMI	5080003070020	WAYNE CO	ING0372_T1018	EAST FORK WHITEWATER RIVER	FCA for PCBs	3
GREAT MIAMI	5080003070060	WAYNE CO	ING0376_T1027	Whitewater River, East Fork	FCA for PCBs	3
GREAT MIAMI	5080003070090	WAYNE CO	ING0379_T1014	Whitewater River, East	FCA for PCBs	3

				Fork		
GREAT MIAMI	05080003070100	UNION CO	ING037A_T1015	Whitewater River, East Fork	FCA for PCBs	3
GREAT MIAMI	05080003070110	UNION CO	ING037B_T1016	Whitewater River, East Fork	FCA for MERCURY	1
GREAT MIAMI	05080003070120	UNION CO	ING037C_T1017	Whitewater River, East Fork	FCA for MERCURY	3
GREAT MIAMI	05080003070150	UNION CO	ING037F_00	HANNA CREEK	FCA for MERCURY	1
GREAT MIAMI	05080003070150	UNION CO	ING037F_00	HANNA CREEK	FCA for PCBs	2
GREAT MIAMI	5080003080100	DEARBORN CO	ING038A_T1041	WHITEWATER RIVER	FCA for MERCURY	3
GREAT MIAMI	5080003080100	DEARBORN CO	ING038A_T1041	WHITEWATER RIVER	FCA for PCBs	3
GREAT MIAMI	5080003080110	DEARBORN CO	ING038B_T1021	WHITEWATER RIVER	FCA for MERCURY	3
GREAT MIAMI	5080003080110	DEARBORN CO	ING038B_T1021	WHITEWATER RIVER	FCA for PCBs	3
GREAT MIAMI	5080003080120	DEARBORN CO	ING038C_T1022	Whitewater River - mainstem	FCA for MERCURY	3
GREAT MIAMI	5080003080120	DEARBORN CO	ING038C_T1022	Whitewater River - mainstem	FCA for PCBs	3
GREAT MIAMI	05080003070040	WAYNE CO	ING03P1012_00	MIDDLE FORK RESERVOIR	FCA for MERCURY	3
OHIO RIVER	5090203	SWITZERLAND CO	INH1_00	OHIO RIVER - Ohio state line to Markland Dam	FCA for PCBs	3
OHIO RIVER	5090203	SWITZERLAND CO	INH2_00	OHIO RIVER - Markland to Kentucky River	FCA for PCBs	3
OHIO RIVER	5140101	CLARK CO	INH3_00	OHIO RIVER - Kentucky R to Battle Cr	FCA for PCBs	3
OHIO RIVER	5140101	CLARK CO	INH3_M01	OHIO RIVER - Battle Cr to McAlpine Dam	FCA for PCBs	3
OHIO RIVER	5140101	HARRISON CO	INH4_00	OHIO RIVER - McAlpine to Greenwood, KY	FCA for PCBs	3
OHIO RIVER	5140101	HARRISON CO	INH4_M01	OHIO RIVER - Greenwood, KY to Salt Cr	FCA for PCBs	3
OHIO RIVER	5140201	PERRY CO	INH5_00	OHIO RIVER - Salt Cr to Cannelton	FCA for PCBs	3
OHIO RIVER	5140201	VANDERBURGH CO	INH7_00	OHIO RIVER - Newburgh to Green R	FCA for PCBs	3
OHIO RIVER	5140202	VANDERBURGH CO	INH8_00	OHIO RIVER - Green River to Evansville	FCA for PCBs	3
OHIO RIVER	5140202	POSEY CO	INH8_M01	OHIO RIVER - Evansville to Uniontown	FCA for PCBs	3
GREAT LAKES	04050001090030	STEUBEN CO	INJ0193_00	CROOKED CREEK-JIMMERSON LAKE	FCA for PCBs	3
GREAT LAKES	04050001090050	STEUBEN CO	INJ0195_00	FAWN RIVER-ORLAND	FCA for PCBs	3
GREAT LAKES	04050001110010	STEUBEN CO	INJ01B1_T1035	PIGEON CREEK	FCA for MERCURY	3
GREAT LAKES	4050001110010	STEUBEN CO	INJ01B1_T1035	PIGEON CREEK	FCA for PCBs	3
GREAT LAKES	04050001110020	STEUBEN CO	INJ01B2_T1034	PIGEON CREEK	FCA for MERCURY	3
GREAT LAKES	4050001110020	STEUBEN CO	INJ01B2_T1034	PIGEON CREEK	FCA for PCBs	3
GREAT LAKES	04050001110030	STEUBEN CO	INJ01B3_T1032	PIGEON CREEK	FCA for MERCURY	3
GREAT LAKES	4050001110030	STEUBEN CO	INJ01B3_T1032	PIGEON CREEK	FCA for PCBs	3
GREAT LAKES	04050001110040	STEUBEN CO	INJ01B4_T1031	PIGEON CREEK	FCA for MERCURY	1
GREAT LAKES	4050001110040	STEUBEN CO	INJ01B4_T1031	PIGEON CREEK	FCA for PCBs	3
GREAT LAKES	04050001110040	STEUBEN CO	INJ01B4_T1297	PIGEON CREEK	FCA for MERCURY	1
GREAT LAKES	4050001110040	STEUBEN CO	INJ01B4_T1297	PIGEON CREEK	FCA for PCBs	3
GREAT LAKES	04050001110050	STEUBEN CO	INJ01B5_T1030	PIGEON CREEK	FCA for MERCURY	3
GREAT LAKES	4050001110050	STEUBEN CO	INJ01B5_T1030	PIGEON CREEK	FCA for PCBs	3
GREAT LAKES	04050001110060	STEUBEN CO	INJ01B6_T1029	PIGEON CREEK	FCA for MERCURY	3
GREAT LAKES	4050001110060	STEUBEN CO	INJ01B6_T1029	PIGEON CREEK	FCA for PCBs	3

GREAT LAKES	04050001110070	STEUBEN CO	INJ01B7_T1028	PIGEON CREEK	FCA for MERCURY	3
GREAT LAKES	4050001110070	STEUBEN CO	INJ01B7_T1028	PIGEON CREEK	FCA for PCBs	3
GREAT LAKES	04050001110080	STEUBEN CO	INJ01B8_T1027	PIGEON CREEK	FCA for MERCURY	3
GREAT LAKES	4050001110080	STEUBEN CO	INJ01B8_T1027	PIGEON CREEK	FCA for PCBs	3
GREAT LAKES	04050001150010	ELKHART CO	INJ01F1_M1011	ST. JOSEPH RIVER	FCA for MERCURY	3
GREAT LAKES	4050001150010	ELKHART CO	INJ01F1_M1011	ST. JOSEPH RIVER	FCA for PCBs	3
GREAT LAKES	04050001150020	ELKHART CO	INJ01F2_M1010	ST. JOSEPH RIVER	FCA for MERCURY	3
GREAT LAKES	4050001150020	ELKHART CO	INJ01F2_M1010	ST. JOSEPH RIVER	FCA for PCBs	3
GREAT LAKES	04050001150050	ELKHART CO	INJ01F5_M1009	ST. JOSEPH RIVER	FCA for MERCURY	3
GREAT LAKES	4050001150050	ELKHART CO	INJ01F5_M1009	ST. JOSEPH RIVER	FCA for PCBs	3
GREAT LAKES	04050001190020	ELKHART CO	INJ01K2_T1018	ELKHART RIVER	FCA for MERCURY	1
GREAT LAKES	4050001190020	ELKHART CO	INJ01K2_T1018	ELKHART RIVER	FCA for PCBs	3
GREAT LAKES	04050001190040	ELKHART CO	INJ01K4_T1017	ELKHART RIVER	FCA for MERCURY	1
GREAT LAKES	4050001190040	ELKHART CO	INJ01K4_T1017	ELKHART RIVER	FCA for PCBs	2
GREAT LAKES	04050001190070	ELKHART CO	INJ01K7_T1016	ELKHART RIVER	FCA for MERCURY	3
GREAT LAKES	4050001190070	ELKHART CO	INJ01K7_T1016	ELKHART RIVER	FCA for PCBs	3
GREAT LAKES	04050001210010	ELKHART CO	INJ01N1_T1015	ELKHART RIVER	FCA for MERCURY	3
GREAT LAKES	4050001210010	ELKHART CO	INJ01N1_T1015	ELKHART RIVER	FCA for PCBs	3
GREAT LAKES	04050001210040	ELKHART CO	INJ01N4_T1014	ELKHART RIVER	FCA for MERCURY	3
GREAT LAKES	4050001210040	ELKHART CO	INJ01N4_T1014	ELKHART RIVER	FCA for PCBs	3
GREAT LAKES	04050001210060	ELKHART CO	INJ01N6_M1008	ST. JOSEPH RIVER	FCA for MERCURY	3
GREAT LAKES	4050001210060	ELKHART CO	INJ01N6_M1008	ST. JOSEPH RIVER	FCA for PCBs	3
GREAT LAKES	04050001210060	ELKHART CO	INJ01N6_T1013	ELKHART RIVER	FCA for MERCURY	1
GREAT LAKES	04050001220010	ELKHART CO	INJ01P1_M1007	ST. JOSEPH RIVER	FCA for MERCURY	3
GREAT LAKES	4050001220010	ELKHART CO	INJ01P1_M1007	ST. JOSEPH RIVER	FCA for PCBs	3
GREAT LAKES	4050001120070	LAGRANGE CO	INJ01P1022_00	SHIPSHEWANA LAKE	FCA for PCBs	3
GREAT LAKES	04050001200020	KOSCIUSKO CO	INJ01P1023_00	LAKE WAWASEE	FCA for MERCURY	1
GREAT LAKES	04050001200040	KOSCIUSKO CO	INJ01P1024_00	WAUBEE LAKE	FCA for MERCURY	1
GREAT LAKES	04050001090020	STEUBEN CO	INJ01P1036_00	SNOW LAKE	FCA for MERCURY	3
GREAT LAKES	04050001090040	STEUBEN CO	INJ01P1066_00	CROOKED LAKE	FCA for MERCURY	1
GREAT LAKES	04050001110040	STEUBEN CO	INJ01P1080_00	LONG LAKE	FCA for MERCURY	3
GREAT LAKES	04050001110040	STEUBEN CO	INJ01P1082_00	PLEASANT LAKE	FCA for MERCURY	1
GREAT LAKES	4050001200020	LAGRANGE CO	INJ01P1128_00	ADAMS LAKE	FCA for MERCURY	3
GREAT LAKES	04050001200020	KOSCIUSKO CO	INJ01P1187_00	BARREL AND A HALF LAKE	FCA for MERCURY	1
GREAT LAKES	04050001200020	KOSCIUSKO CO	INJ01P1188_00	SPEAR LAKE	FCA for MERCURY	1
GREAT LAKES	04050001200020	KOSCIUSKO CO	INJ01P1189_00	SHOCK LAKE	FCA for MERCURY	1
GREAT LAKES	04050001180010	NOBLE CO	INJ01P1232_00	LONG LAKE	FCA for MERCURY	1
GREAT LAKES	04050001170050	NOBLE CO	INJ01P1239_00	BIXLER LAKE	FCA for MERCURY	1
GREAT LAKES	04050001170060	NOBLE CO	INJ01P1248_00	SYLVAN LAKE	FCA for MERCURY	1
GREAT LAKES	4050001240010	ST JOSEPH CO	INJ01T1_M1006	ST. JOSEPH RIVER	FCA for MERCURY	3
GREAT LAKES	4050001240010	ST JOSEPH CO	INJ01T1_M1006	ST. JOSEPH RIVER	FCA for PCBs	3
GREAT LAKES	4050001240020	ST JOSEPH CO	INJ01T2_M1005	ST. JOSEPH RIVER	FCA for MERCURY	1
GREAT LAKES	4050001240030	ST JOSEPH CO	INJ01T3_M1004	ST. JOSEPH RIVER	FCA for MERCURY	1
GREAT LAKES	4050001240040	ST JOSEPH CO	INJ01T4_M1003	ST. JOSEPH RIVER	FCA for MERCURY	3
GREAT LAKES	4050001240040	ST JOSEPH CO	INJ01T4_M1003	ST. JOSEPH RIVER	FCA for PCBs	3
GREAT LAKES	4050001240050	ST JOSEPH CO	INJ01T5_T1002	JUDAY CREEK	FCA for PCBs	3
GREAT LAKES	4050001240060	ST JOSEPH CO	INJ01T6_M1001	ST. JOSEPH RIVER	FCA for MERCURY	1
UPPER ILLINOIS	7120001010100	LAPORTE CO	INK011A_T1001	KANKAKEE RIVER-MAINSTEM	FCA for MERCURY	3
UPPER ILLINOIS	7120001010100	LAPORTE CO	INK011A_T1001	KANKAKEE RIVER-MAINSTEM	FCA for PCBs	3
UPPER ILLINOIS	7120001010130	LAPORTE CO	INK011D_T1002	Kankakee River	FCA for MERCURY	1
UPPER ILLINOIS	7120001030010	LAPORTE CO	INK0131_T1003	Kankakee River - mainstem	FCA for MERCURY	1

UPPER ILLINOIS	7120001030030	LAPORTE CO	INK0133_T1004	Kankakee river - mainstem	FCA for MERCURY	1
UPPER ILLINOIS	7120001030040	LAPORTE CO	INK0134_T1005	KANKAKEE RIVER-MAINSTEM	FCA for MERCURY	3
UPPER ILLINOIS	7120001030040	LAPORTE CO	INK0134_T1005	KANKAKEE RIVER-MAINSTEM	FCA for PCBs	3
UPPER ILLINOIS	7120001030080	LAPORTE CO	INK0138_T1006	KANKAKEE RIVER-MAINSTEM	FCA for MERCURY	1
UPPER ILLINOIS	7120001030120	LAPORTE CO	INK013C_T1007	KANKAKEE RIVER-MAINSTEM	FCA for MERCURY	3
UPPER ILLINOIS	7120001030120	LAPORTE CO	INK013C_T1007	KANKAKEE RIVER-MAINSTEM	FCA for PCBs	3
UPPER ILLINOIS	7120001040060	LAPORTE CO	INK0146_T1008	Kankakee River	FCA for MERCURY	3
UPPER ILLINOIS	7120001040060	LAPORTE CO	INK0146_T1008	Kankakee River	FCA for PCBs	3
UPPER ILLINOIS	7120001040070	LAPORTE CO	INK0147_T1009	Kankakee River	FCA for MERCURY	1
UPPER ILLINOIS	7120001080030	LAPORTE CO	INK0183_M1011	KANKAKEE RIVER-ENGLISH LAKE	FCA for MERCURY	3
UPPER ILLINOIS	7120001080030	LAPORTE CO	INK0183_M1011	KANKAKEE RIVER-ENGLISH LAKE	FCA for PCBs	3
UPPER ILLINOIS	7120001080070	LAPORTE CO	INK0187_M1012	KANKAKEE RIVER	FCA for MERCURY	1
UPPER ILLINOIS	7120001080070	LAPORTE CO	INK0187_M1012	KANKAKEE RIVER	FCA for PCBs	2
UPPER ILLINOIS	07120001090150	LAKE CO	INK019F_M1113	KANKAKEE RIVER	FCA for MERCURY	3
UPPER ILLINOIS	7120001090150	LAKE CO	INK019F_M1113	KANKAKEE RIVER	FCA for PCBs	3
UPPER ILLINOIS	07120001110020	LAKE CO	INK01B2_M1019	KANKAKEE RIVER	FCA for MERCURY	3
UPPER ILLINOIS	7120001110020	LAKE CO	INK01B2_M1019	KANKAKEE RIVER	FCA for PCBs	3
UPPER ILLINOIS	07120001110030	LAKE CO	INK01B3_M1020	Kankakee River	FCA for MERCURY	3
UPPER ILLINOIS	7120001110030	LAKE CO	INK01B3_M1020	Kankakee River	FCA for PCBs	3
UPPER ILLINOIS	07120001120040	LAKE CO	INK01C4_M1021	Kankakee River	FCA for MERCURY	1
UPPER ILLINOIS	7120001010130	LAPORTE CO	INK01P1060_00	LOWER FISH LAKE	FCA for MERCURY	1
UPPER ILLINOIS	07120001070010	STARKE CO	INK01P1078_00	BASS LAKE	FCA for MERCURY	1
UPPER ILLINOIS	7120002020010	JASPER CO	INK0221_T1001	IROQUOIS RIVER HEADWATERS	FCA for PCBs	3
UPPER ILLINOIS	7120002020020	JASPER CO	INK0222_T1002	IROQUOIS RIVER	FCA for PCBs	3
UPPER ILLINOIS	7120002020030	JASPER CO	INK0223_T1003	IROQUOIS RIVER	FCA for PCBs	3
UPPER ILLINOIS	7120002040030	JASPER CO	INK0243_T1005	IROQUOIS RIVER	FCA for PCBs	3
UPPER ILLINOIS	7120002040040	NEWTON CO	INK0244_T1006	IROQUOIS RIVER	FCA for PCBs	3
UPPER ILLINOIS	7120002040060	NEWTON CO	INK0246_T1007	IROQUOIS RIVER	FCA for PCBs	3
UPPER ILLINOIS	7120002040080	NEWTON CO	INK0248_T1009	IROQUOIS RIVER	FCA for PCBs	3
UPPER ILLINOIS	7120002050040	NEWTON CO	INK0254_T1011	IROQUOIS RIVER	FCA for PCBs	3
UPPER ILLINOIS	7120002050100	NEWTON CO	INK025A_T1012	IROQUOIS RIVER-SOUTH CONCORD BRANCH (ILL)	FCA for PCBs	3
UPPER ILLINOIS	7120003030050	LAKE CO	INK0335_T1004	LITTLE CALUMET RIVER	FCA for MERCURY	3
UPPER ILLINOIS	7120003030050	LAKE CO	INK0335_T1004	LITTLE CALUMET RIVER	FCA for PCBs	3
UPPER	7120003030050	LAKE CO	INK0335_T1005	LITTLE CALUMET	FCA for MERCURY	3

ILLINOIS				RIVER		
UPPER ILLINOIS	7120003030050	LAKE CO	INK0335_T1005	LITTLE CALUMET RIVER	FCA for PCBs	3
UPPER ILLINOIS	7120003030060	LAKE CO	INK0336_T1002	LITTLE CALUMET RIVER	FCA for MERCURY	1
UPPER ILLINOIS	7120003050010	LAKE CO	INK0351_T1001	Grand Calumet River - Illinois to Indiana Harbor Canal	FCA for MERCURY	1
OHIO TRIBUTARIES	05140101140150	CLARK CO	INN01EF_T1002	SILVER CREEK	FCA for MERCURY	3
OHIO TRIBUTARIES	05140101140150	CLARK CO	INN01EF_T1002	SILVER CREEK	FCA for PCBs	3
OHIO TRIBUTARIES	5140104140010	HARRISON CO	INN04E1_T1001	BLUE RIVER	FCA for MERCURY	3
OHIO TRIBUTARIES	5140104140010	HARRISON CO	INN04E1_T1001	BLUE RIVER	FCA for PCBs	3
OHIO TRIBUTARIES	5140104140010	HARRISON CO	INN04E1_T1040	BLUE RIVER	FCA for MERCURY	3
OHIO TRIBUTARIES	5140104140010	HARRISON CO	INN04E1_T1040	BLUE RIVER	FCA for PCBs	3
OHIO TRIBUTARIES	5140104140050	HARRISON CO	INN04E5_T1002	BLUE RIVER	FCA for MERCURY	3
OHIO TRIBUTARIES	5140104140050	HARRISON CO	INN04E5_T1002	BLUE RIVER	FCA for PCBs	3
OHIO TRIBUTARIES	5140104150010	HARRISON CO	INN04F1_T1003	BLUE RIVER	FCA for MERCURY	3
OHIO TRIBUTARIES	5140104150010	HARRISON CO	INN04F1_T1003	BLUE RIVER	FCA for PCBs	3
OHIO TRIBUTARIES	5140104150020	HARRISON CO	INN04F2_T1004	BLUE RIVER	FCA for MERCURY	3
OHIO TRIBUTARIES	5140104150020	HARRISON CO	INN04F2_T1004	BLUE RIVER	FCA for PCBs	3
OHIO TRIBUTARIES	5140104150030	HARRISON CO	INN04F3_T1005	BLUE RIVER	FCA for MERCURY	1
OHIO TRIBUTARIES	5140104150030	HARRISON CO	INN04F3_T1005	BLUE RIVER	FCA for PCBs	3
OHIO TRIBUTARIES	5140104150050	HARRISON CO	INN04F5_T1006	BLUE RIVER	FCA for MERCURY	3
OHIO TRIBUTARIES	5140104150050	HARRISON CO	INN04F5_T1006	BLUE RIVER	FCA for PCBs	3
OHIO TRIBUTARIES	5140104150060	HARRISON CO	INN04F6_T1007	BLUE RIVER	FCA for MERCURY	3
OHIO TRIBUTARIES	5140104150060	HARRISON CO	INN04F6_T1007	BLUE RIVER	FCA for PCBs	3
OHIO TRIBUTARIES	5140104150060	HARRISON CO	INN04F6_T1039	BLUE RIVER	FCA for MERCURY	1
OHIO TRIBUTARIES	5140104150070	HARRISON CO	INN04F7_T1008	BLUE RIVER	FCA for MERCURY	3
OHIO TRIBUTARIES	5140104150070	HARRISON CO	INN04F7_T1008	BLUE RIVER	FCA for PCBs	3
PATOKA RIVER	5120209020010	DUBOIS CO	INP0921_T1002	PATOKA RIVER	FCA for MERCURY	1
PATOKA RIVER	5120209020010	DUBOIS CO	INP0921_T1002	PATOKA RIVER	FCA for PCBs	2
PATOKA RIVER	5120209020040	DUBOIS CO	INP0924_T1003	PATOKA RIVER	FCA for MERCURY	3
PATOKA RIVER	5120209020040	DUBOIS CO	INP0924_T1003	PATOKA RIVER	FCA for PCBs	3
PATOKA RIVER	05120209020060	DUBOIS CO	INP0926_T1004	PATOKA RIVER-LOND DITCH	FCA for MERCURY	3
PATOKA RIVER	5120209020060	DUBOIS CO	INP0926_T1004	PATOKA RIVER-LOND DITCH	FCA for PCBs	3
PATOKA RIVER	5120209020080	DUBOIS CO	INP0928_T1005	PATOKA RIVER	FCA for MERCURY	1
PATOKA RIVER	5120209040060	DUBOIS CO	INP0946_T1006	PATOKA RIVER	FCA for MERCURY	3
PATOKA RIVER	5120209040060	DUBOIS CO	INP0946_T1006	PATOKA RIVER	FCA for PCBs	3
PATOKA RIVER	5120209040070	DUBOIS CO	INP0947_T1007	PATOKA RIVER	FCA for PCBs	2
PATOKA RIVER	5120209040080	DUBOIS CO	INP0948_T1008	PATOKA RIVER	FCA for MERCURY	3
PATOKA RIVER	5120209040080	DUBOIS CO	INP0948_T1008	PATOKA RIVER	FCA for PCBs	3
PATOKA RIVER	05120209060010	PIKE CO	INP0961_T1009	PATOKA RIVER	FCA for MERCURY	3
PATOKA RIVER	5120209060010	PIKE CO	INP0961_T1009	PATOKA RIVER	FCA for PCBs	3
PATOKA RIVER	05120209060020	PIKE CO	INP0962_T1010	PATOKA RIVER	FCA for MERCURY	3

PATOKA RIVER	5120209060020	PIKE CO	INP0962_T1010	PATOKA RIVER	FCA for PCBs	3
PATOKA RIVER	05120209060040	PIKE CO	INP0964_T1011	PATOKA RIVER	FCA for MERCURY	3
PATOKA RIVER	5120209060040	PIKE CO	INP0964_T1011	PATOKA RIVER	FCA for PCBs	3
PATOKA RIVER	05120209060060	PIKE CO	INP0966_T1013	PATOKA RIVER	FCA for MERCURY	3
PATOKA RIVER	5120209060060	PIKE CO	INP0966_T1013	PATOKA RIVER	FCA for PCBs	3
PATOKA RIVER	05120209060080	PIKE CO	INP0968_T1014	PATOKA RIVER	FCA for MERCURY	3
PATOKA RIVER	5120209060080	PIKE CO	INP0968_T1014	PATOKA RIVER	FCA for PCBs	3
PATOKA RIVER	05120209060090	PIKE CO	INP0969_T1015	PATOKA RIVER	FCA for MERCURY	3
PATOKA RIVER	5120209060090	PIKE CO	INP0969_T1015	PATOKA RIVER	FCA for PCBs	3
PATOKA RIVER	05120209080010	GIBSON CO	INP0981_T1016	PATOKA RIVER	FCA for MERCURY	3
PATOKA RIVER	5120209080010	GIBSON CO	INP0981_T1016	PATOKA RIVER	FCA for PCBs	3
PATOKA RIVER	5120209080050	GIBSON CO	INP0985_T1017	PATOKA RIVER	FCA for PCBs	2
PATOKA RIVER	05120209080060	GIBSON CO	INP0986_T1018	PATOKA RIVER - DOWNSTREAM HOUCHINS DT	FCA for MERCURY	3
PATOKA RIVER	5120209080060	GIBSON CO	INP0986_T1018	PATOKA RIVER	FCA for PCBs	3
PATOKA RIVER	05120209080070	GIBSON CO	INP0987_T1019	PATOKA RIVER	FCA for MERCURY	1
PATOKA RIVER	5120209080070	GIBSON CO	INP0987_T1019	PATOKA RIVER	FCA for PCBs	2
OHIO TRIBUTARIES	05090203060060	RIPLEY CO	INV0366_P1003	BISCHOFF RESERVOIR	FCA for MERCURY	3
OHIO TRIBUTARIES	05090203060160	RIPLEY CO	INV036G_P1001	VERSAILLES LAKE	FCA for MERCURY	3
OHIO TRIBUTARIES	05090203070040	DEARBORN CO	INV0374_T1034	LAUGHERY CREEK	FCA for MERCURY	1
OHIO TRIBUTARIES	05090203070040	DEARBORN CO	INV0374_T1034	LAUGHERY CREEK	FCA for PCBs	2
OHIO TRIBUTARIES	05090203070060	DEARBORN CO	INV0376_00	LAUGHERY CREEK-BELL BRANCH	FCA for PCBs	3
OHIO TRIBUTARIES	05090203080040	DEARBORN CO	INV0384_T1035	LAUGHERY CREEK AND TRIBS	FCA for MERCURY	3
OHIO TRIBUTARIES	05090203080040	DEARBORN CO	INV0384_T1035	LAUGHERY CREEK AND TRIBS	FCA for PCBs	3
OHIO TRIBUTARIES	05090203080050	DEARBORN CO	INV0385_00	LAUGHERY CREEK-KINNET BRANCH	FCA for MERCURY	3
OHIO TRIBUTARIES	05090203080050	DEARBORN CO	INV0385_00	LAUGHERY CREEK-KINNET BRANCH	FCA for PCBs	3
OHIO TRIBUTARIES	05090203080050	DEARBORN CO	INV0385_T1036	LAUGHERY CREEK AND TRIBS	FCA for MERCURY	3
OHIO TRIBUTARIES	05090203080050	DEARBORN CO	INV0385_T1036	LAUGHERY CREEK AND TRIBS	FCA for PCBs	3
OHIO TRIBUTARIES	05090203060160	RIPLEY CO	INV03P1001_00	VERSAILLES LAKE	FCA for MERCURY	3
OHIO TRIBUTARIES	05090203060060	RIPLEY CO	INV03P1003_00	BISCHOFF RESERVOIR	FCA for MERCURY	3
WEST FORK WHITE	05120201010010	RANDOLPH CO	INW0111_T1001	WHITE RIVER	FCA for MERCURY	3
WEST FORK WHITE	5120201010010	RANDOLPH CO	INW0111_T1001	WHITE RIVER	FCA for PCBs	3
WEST FORK WHITE	05120201010030	RANDOLPH CO	INW0113_T1003	WHITE RIVER	FCA for MERCURY	3
WEST FORK WHITE	5120201010030	RANDOLPH CO	INW0113_T1003	WHITE RIVER	FCA for PCBs	3
WEST FORK WHITE	05120201010040	RANDOLPH CO	INW0114_T1004	WHITE RIVER	FCA for MERCURY	3
WEST FORK WHITE	5120201010040	RANDOLPH CO	INW0114_T1004	WHITE RIVER	FCA for PCBs	3
WEST FORK WHITE	05120201010050	RANDOLPH CO	INW0115_T1005	WHITE RIVER	FCA for MERCURY	3
WEST FORK WHITE	5120201010050	RANDOLPH CO	INW0115_T1005	WHITE RIVER	FCA for PCBs	3
WEST FORK WHITE	5120201010090	DELAWARE CO	INW0119_T1006	WHITE RIVER	FCA for MERCURY	1
WEST FORK WHITE	5120201010090	DELAWARE CO	INW0119_T1006	WHITE RIVER	FCA for PCBs	2

WEST FORK WHITE	5120201010100	DELAWARE CO	INW011A_T1007	WHITE RIVER	FCA for MERCURY	3
WEST FORK WHITE	5120201010100	DELAWARE CO	INW011A_T1007	WHITE RIVER	FCA for PCBs	3
WEST FORK WHITE	5120201010120	DELAWARE CO	INW011C_T1008	WHITE RIVER	FCA for MERCURY	3
WEST FORK WHITE	5120201010120	DELAWARE CO	INW011C_T1008	WHITE RIVER	FCA for PCBs	3
WEST FORK WHITE	5120201010130	DELAWARE CO	INW011D_T1009	WHITE RIVER	FCA for MERCURY	3
WEST FORK WHITE	5120201010130	DELAWARE CO	INW011D_T1009	WHITE RIVER	FCA for PCBs	3
WEST FORK WHITE	05120201020020	DELAWARE CO	INW0122_T1011	Buck Creek	FCA for MERCURY	3
WEST FORK WHITE	5120201020020	DELAWARE CO	INW0122_T1011	Buck Creek	FCA for PCBs	3
WEST FORK WHITE	5120201020060	DELAWARE CO	INW0126_T1010	WHITE RIVER	FCA for MERCURY	3
WEST FORK WHITE	5120201020060	DELAWARE CO	INW0126_T1010	WHITE RIVER	FCA for PCBs	3
WEST FORK WHITE	05120201020060	DELAWARE CO	INW0126_T1012	BUCK CREEK	FCA for MERCURY	1
WEST FORK WHITE	5120201030010	DELAWARE CO	INW0131_T1013	WHITE RIVER	FCA for MERCURY	3
WEST FORK WHITE	5120201030010	DELAWARE CO	INW0131_T1013	WHITE RIVER	FCA for PCBs	3
WEST FORK WHITE	05120201030020	MADISON CO	INW0132_T1014	WHITE RIVER	FCA for MERCURY	1
WEST FORK WHITE	5120201030030	MADISON CO	INW0133_T1015	White River - Chesterfield to Anderson	FCA for PCBs	3
WEST FORK WHITE	05120201040050	MADISON CO	INW0145_T1016	KILLBUCK CREEK	FCA for MERCURY	1
WEST FORK WHITE	05120201040070	MADISON CO	INW0147_T1017	Killbuck Creek - to mouth	FCA for MERCURY	1
WEST FORK WHITE	5120201040080	MADISON CO	INW0148_T1018	White River - Anderson to Indian Cr	FCA for PCBs	3
WEST FORK WHITE	5120201040100	HAMILTON CO	INW014A_T1019	WHITE RIVER-PERKINSVILLE	FCA for MERCURY	1
WEST FORK WHITE	05120201050020	MADISON CO	INW0152_T1020	PIPE CREEK	FCA for MERCURY	3
WEST FORK WHITE	5120201050020	MADISON CO	INW0152_T1020	PIPE CREEK	FCA for PCBs	3
WEST FORK WHITE	05120201050030	MADISON CO	INW0153_T1021	PIPE CREEK	FCA for MERCURY	3
WEST FORK WHITE	5120201050030	MADISON CO	INW0153_T1021	PIPE CREEK	FCA for PCBs	3
WEST FORK WHITE	05120201050040	MADISON CO	INW0154_T1022	PIPE CREEK	FCA for MERCURY	3
WEST FORK WHITE	5120201050040	MADISON CO	INW0154_T1022	PIPE CREEK	FCA for PCBs	3
WEST FORK WHITE	05120201050060	MADISON CO	INW0156_T1023	PIPE CREEK	FCA for MERCURY	3
WEST FORK WHITE	5120201050060	MADISON CO	INW0156_T1023	PIPE CREEK	FCA for PCBs	3
WEST FORK WHITE	05120201050070	MADISON CO	INW0157_T1024	PIPE CREEK	FCA for MERCURY	1
WEST FORK WHITE	05120201050080	MADISON CO	INW0158_T1025	PIPE CREEK	FCA for MERCURY	3
WEST FORK WHITE	5120201050080	MADISON CO	INW0158_T1025	PIPE CREEK	FCA for PCBs	3
WEST FORK WHITE	05120201050090	MADISON CO	INW0159_T1026	PIPE CREEK - Swanfelt Dt to county line	FCA for MERCURY	3
WEST FORK WHITE	5120201050090	MADISON CO	INW0159_T1026	PIPE CREEK - Swanfelt Dt to county line	FCA for PCBs	3
WEST FORK WHITE	5120201070010	HAMILTON CO	INW0171_T1027	WHITE RIVER - Pipe Cr to Duck Cr	FCA for MERCURY	3
WEST FORK WHITE	5120201070010	HAMILTON CO	INW0171_T1027	WHITE RIVER - Pipe Cr to Duck Cr	FCA for PCBs	3

WEST FORK WHITE	5120201070020	HAMILTON CO	INW0172_T1032	WHITE RIVER - Duck Cr to Riverwood	FCA for MERCURY	3
WEST FORK WHITE	5120201070020	HAMILTON CO	INW0172_T1032	WHITE RIVER - Duck Cr to Riverwood	FCA for PCBs	3
WEST FORK WHITE	5120201070030	HAMILTON CO	INW0173_T1033	WHITE RIVER - Riverwood to Cicero Cr	FCA for MERCURY	3
WEST FORK WHITE	5120201070030	HAMILTON CO	INW0173_T1033	WHITE RIVER - Riverwood to Cicero Cr	FCA for PCBs	3
WEST FORK WHITE	5120201070050	HAMILTON CO	INW0175_T1039	STONEY CREEK	FCA for PCBs	3
WEST FORK WHITE	5120201070060	HAMILTON CO	INW0176_T1040	STONEY CREEK	FCA for PCBs	3
WEST FORK WHITE	5120201090010	HAMILTON CO	INW0191_M1038	WHITE RIVER	FCA for MERCURY	3
WEST FORK WHITE	5120201090010	HAMILTON CO	INW0191_M1038	WHITE RIVER	FCA for PCBs	3
WEST FORK WHITE	5120201090020	HAMILTON CO	INW0192_M1052	WHITE RIVER	FCA for MERCURY	3
WEST FORK WHITE	5120201090020	HAMILTON CO	INW0192_M1052	WHITE RIVER	FCA for PCBs	3
WEST FORK WHITE	05120201090040	MARION CO	INW0194_M1053	WHITE RIVER	FCA for MERCURY	3
WEST FORK WHITE	5120201090040	MARION CO	INW0194_M1053	WHITE RIVER	FCA for PCBs	3
WEST FORK WHITE	5120201090050	MARION CO	INW0195_M1054	WHITE RIVER-HAVERSTICK CREEK/HOWLAND DITCH TRIBUTARIES	FCA for MERCURY	3
WEST FORK WHITE	5120201090050	MARION CO	INW0195_M1054	WHITE RIVER-HAVERSTICK CREEK/HOWLAND DITCH TRIBUTARIES	FCA for PCBs	3
WEST FORK WHITE	5120201090080	MARION CO	INW0198_M1118	WHITE RIVER	FCA for MERCURY	3
WEST FORK WHITE	5120201090080	MARION CO	INW0198_M1118	WHITE RIVER	FCA for PCBs	3
WEST FORK WHITE	5120201100030	MADISON CO	INW01A3_T1042	FALL CREEK	FCA for MERCURY	1
WEST FORK WHITE	5120201100030	MADISON CO	INW01A3_T1042	FALL CREEK	FCA for PCBs	2
WEST FORK WHITE	5120201100050	MADISON CO	INW01A5_T1043	FALL CREEK-SUGAR FORK	FCA for MERCURY	3
WEST FORK WHITE	5120201100050	MADISON CO	INW01A5_T1043	FALL CREEK-SUGAR FORK	FCA for PCBs	3
WEST FORK WHITE	5120201100060	MADISON CO	INW01A6_T1044	FALL CREEK	FCA for MERCURY	3
WEST FORK WHITE	5120201100060	MADISON CO	INW01A6_T1044	FALL CREEK	FCA for PCBs	3
WEST FORK WHITE	5120201100090	MADISON CO	INW01A9_T1045	FALL CREEK-PENDLETON TO LICK CREEK	FCA for MERCURY	3
WEST FORK WHITE	5120201100090	MADISON CO	INW01A9_T1045	FALL CREEK-PENDLETON TO LICK CREEK	FCA for PCBs	3
WEST FORK WHITE	05120201100120	HAMILTON CO	INW01AC_T1046	FALL CREEK	FCA for MERCURY	3
WEST FORK WHITE	5120201100120	HAMILTON CO	INW01AC_T1046	FALL CREEK	FCA for PCBs	3
WEST FORK WHITE	05120201100150	MARION CO	INW01AF_T1047	FALL CREEK	FCA for MERCURY	1
WEST FORK WHITE	05120201110020	MARION CO	INW01B2_T1049	FALL CREEK	FCA for MERCURY	3
WEST FORK WHITE	5120201110020	MARION CO	INW01B2_T1049	FALL CREEK	FCA for PCBs	3
WEST FORK WHITE	05120201110050	MARION CO	INW01B5_T1050	FALL CREEK-DEVON CREEK	FCA for MERCURY	3
WEST FORK WHITE	5120201110050	MARION CO	INW01B5_T1050	FALL CREEK-DEVON CREEK	FCA for PCBs	3

WEST FORK WHITE	5120201130040	MARION CO	INW01D4_M1060	WHITE RIVER	FCA for MERCURY	3
WEST FORK WHITE	5120201130040	MARION CO	INW01D4_M1060	WHITE RIVER	FCA for PCBs	3
WEST FORK WHITE	5120201130060	MARION CO	INW01D6_M1075	WHITE RIVER	FCA for MERCURY	3
WEST FORK WHITE	5120201130060	MARION CO	INW01D6_M1075	WHITE RIVER	FCA for PCBs	3
WEST FORK WHITE	5120201130080	MARION CO	INW01D8_M1076	WHITE RIVER	FCA for MERCURY	3
WEST FORK WHITE	5120201130080	MARION CO	INW01D8_M1076	WHITE RIVER	FCA for PCBs	3
WEST FORK WHITE	05120201130100	JOHNSON CO	INW01DA_M1077	WHITE RIVER-MANN CREEK/HARNESS DITCH	FCA for MERCURY	3
WEST FORK WHITE	05120201130100	JOHNSON CO	INW01DA_M1077	WHITE RIVER-MANN CREEK/HARNESS DITCH	FCA for PCBs	3
WEST FORK WHITE	05120201140030	MORGAN CO	INW01E3_M1079	WHITE RIVER	FCA for MERCURY	3
WEST FORK WHITE	5120201140030	MORGAN CO	INW01E3_M1079	WHITE RIVER	FCA for PCBs	3
WEST FORK WHITE	05120201140040	MORGAN CO	INW01E4_M1080	WHITE RIVER	FCA for MERCURY	3
WEST FORK WHITE	5120201140040	MORGAN CO	INW01E4_M1080	WHITE RIVER	FCA for PCBs	3
WEST FORK WHITE	05120201140060	MORGAN CO	INW01E6_M1081	WHITE RIVER	FCA for MERCURY	3
WEST FORK WHITE	5120201140060	MORGAN CO	INW01E6_M1081	WHITE RIVER	FCA for PCBs	3
WEST FORK WHITE	05120201150010	HENDRICKS CO	INW01F1_T1083	WHITE LICK CREEK	FCA for MERCURY	3
WEST FORK WHITE	5120201150010	HENDRICKS CO	INW01F1_T1083	WHITE LICK CREEK	FCA for PCBs	3
WEST FORK WHITE	05120201150020	HENDRICKS CO	INW01F2_T1084	WHITE LICK CREEK	FCA for MERCURY	3
WEST FORK WHITE	5120201150020	HENDRICKS CO	INW01F2_T1084	WHITE LICK CREEK	FCA for PCBs	3
WEST FORK WHITE	05120201150040	HENDRICKS CO	INW01F4_T1085	WHITE LICK CREEK	FCA for MERCURY	3
WEST FORK WHITE	5120201150040	HENDRICKS CO	INW01F4_T1085	WHITE LICK CREEK	FCA for PCBs	3
WEST FORK WHITE	05120201150050	HENDRICKS CO	INW01F5_T1086	WHITE LICK CREEK	FCA for MERCURY	3
WEST FORK WHITE	5120201150050	HENDRICKS CO	INW01F5_T1086	WHITE LICK CREEK	FCA for PCBs	3
WEST FORK WHITE	05120201150070	HENDRICKS CO	INW01F7_T1087	WHITE LICK CREEK-PLAINFIELD	FCA for MERCURY	3
WEST FORK WHITE	5120201150070	HENDRICKS CO	INW01F7_T1087	WHITE LICK CREEK-PLAINFIELD	FCA for PCBs	3
WEST FORK WHITE	05120201150120	MORGAN CO	INW01FC_T1088	WHITE LICK CREEK	FCA for MERCURY	3
WEST FORK WHITE	5120201150120	MORGAN CO	INW01FC_T1088	WHITE LICK CREEK	FCA for PCBs	3
WEST FORK WHITE	05120201150130	MORGAN CO	INW01FD_T1089	WHITE LICK CREEK-MOORSEVILLE	FCA for MERCURY	3
WEST FORK WHITE	5120201150130	MORGAN CO	INW01FD_T1089	WHITE LICK CREEK-MOORSEVILLE	FCA for PCBs	3
WEST FORK WHITE	05120201150140	MARION CO	INW01FE_T1107	EAST FORK WHITE LICK CREEK	FCA for PCBs	3
WEST FORK WHITE	5120201150150	HENDRICKS CO	INW01FF_T1108	EAST FORK WHITE LICK CREEK	FCA for PCBs	3
WEST FORK WHITE	5120201150150	HENDRICKS CO	INW01FF_T1124	EAST FORK WHITE LICK CREEK	FCA for PCBs	3
WEST FORK WHITE	05120201150160	MORGAN CO	INW01FG_T1109	EAST FORK WHITE LICK CREEK	FCA for PCBs	3
WEST FORK WHITE	05120201150170	MORGAN CO	INW01FH_T1090	WHITE LICK CREEK	FCA for MERCURY	3
WEST FORK WHITE	5120201150170	MORGAN CO	INW01FH_T1090	WHITE LICK CREEK	FCA for PCBs	3

WEST FORK WHITE	05120201150180	MORGAN CO	INW01FJ_T1091	WHITE LICK CREEK	FCA for MERCURY	1
WEST FORK WHITE	05120201160010	MORGAN CO	INW01G1_M1092	WHITE RIVER	FCA for MERCURY	3
WEST FORK WHITE	5120201160010	MORGAN CO	INW01G1_M1092	WHITE RIVER	FCA for PCBs	3
WEST FORK WHITE	05120201170030	MORGAN CO	INW01G3_M1093	WHITE RIVER	FCA for MERCURY	3
WEST FORK WHITE	5120201170030	MORGAN CO	INW01G3_M1093	WHITE RIVER	FCA for PCBs	3
WEST FORK WHITE	05120201160060	MORGAN CO	INW01G6_M1094	WHITE RIVER	FCA for MERCURY	3
WEST FORK WHITE	5120201160060	MORGAN CO	INW01G6_M1094	WHITE RIVER	FCA for PCBs	3
WEST FORK WHITE	05120201180030	MORGAN CO	INW01J3_M1104	WHITE RIVER-PARAGON BRIDGE	FCA for MERCURY	3
WEST FORK WHITE	5120201180030	MORGAN CO	INW01J3_M1104	WHITE RIVER-PARAGON BRIDGE	FCA for PCBs	3
WEST FORK WHITE	05120201180060	MORGAN CO	INW01J6_M1105	WHITE RIVER	FCA for MERCURY	3
WEST FORK WHITE	5120201180060	MORGAN CO	INW01J6_M1105	WHITE RIVER	FCA for PCBs	3
WEST FORK WHITE	5120201180090	OWEN CO	INW01J9_M1106	WHITE RIVER	FCA for MERCURY	3
WEST FORK WHITE	5120201180090	OWEN CO	INW01J9_M1106	WHITE RIVER	FCA for PCBs	3
WEST FORK WHITE	5120201100150	MARION CO	INW01P1048_00	GEIST RESERVOIR	FCA for MERCURY	1
WEST FORK WHITE	05120202010080	MONROE CO	INW0218_T1016	STOUT CREEK	FCA for MERCURY	3
WEST FORK WHITE	5120202010080	MONROE CO	INW0218_T1016	STOUT CREEK	FCA for PCBs	3
WEST FORK WHITE	5120202020010	OWEN CO	INW0221_M1009	WHITE RIVER	FCA for MERCURY	3
WEST FORK WHITE	5120202020010	OWEN CO	INW0221_M1009	WHITE RIVER	FCA for PCBs	3
WEST FORK WHITE	5120202020030	OWEN CO	INW0223_M1010	WHITE RIVER	FCA for MERCURY	3
WEST FORK WHITE	5120202020030	OWEN CO	INW0223_M1010	WHITE RIVER	FCA for PCBs	3
WEST FORK WHITE	5120202020060	OWEN CO	INW0226_M1012	WHITE RIVER	FCA for MERCURY	3
WEST FORK WHITE	5120202020060	OWEN CO	INW0226_M1012	WHITE RIVER	FCA for PCBs	3
WEST FORK WHITE	5120202020090	OWEN CO	INW0229_M1013	WHITE RIVER	FCA for MERCURY	3
WEST FORK WHITE	5120202020090	OWEN CO	INW0229_M1013	WHITE RIVER	FCA for PCBs	3
WEST FORK WHITE	05120202020150	GREENE CO	INW022F_M1014	WHITE RIVER	FCA for MERCURY	3
WEST FORK WHITE	5120202020150	GREENE CO	INW022F_M1014	WHITE RIVER	FCA for PCBs	3
WEST FORK WHITE	05120202020150	GREENE CO	INW022F_M1061	WHITE RIVER	FCA for MERCURY	3
WEST FORK WHITE	5120202020150	GREENE CO	INW022F_M1061	WHITE RIVER	FCA for PCBs	3
WEST FORK WHITE	05120202030010	GREENE CO	INW0231_M1026	WHITE RIVER	FCA for MERCURY	3
WEST FORK WHITE	5120202030010	GREENE CO	INW0231_M1026	WHITE RIVER	FCA for PCBs	3
WEST FORK WHITE	05120202030050	GREENE CO	INW0235_M1027	WHITE RIVER	FCA for MERCURY	3
WEST FORK WHITE	5120202030050	GREENE CO	INW0235_M1027	WHITE RIVER	FCA for PCBs	3
WEST FORK WHITE	05120202040010	GREENE CO	INW0241_T1019	RICHLAND CREEK	FCA for MERCURY	1
WEST FORK WHITE	05120202040020	GREENE CO	INW0242_T1020	RICHLAND CREEK	FCA for MERCURY	3

WEST FORK WHITE	5120202040020	GREENE CO	INW0242_T1020	RICHLAND CREEK	FCA for PCBs	3
WEST FORK WHITE	5120202040030	GREENE CO	INW0243_T1021	RICHLAND CREEK	FCA for PCBs	2
WEST FORK WHITE	5120202040050	GREENE CO	INW0245_T1022	RICHLAND CREEK	FCA for PCBs	2
WEST FORK WHITE	05120202050010	GREENE CO	INW0251_M1028	WHITE RIVER	FCA for MERCURY	3
WEST FORK WHITE	5120202050010	GREENE CO	INW0251_M1028	WHITE RIVER	FCA for PCBs	3
WEST FORK WHITE	05120202050040	GREENE CO	INW0254_M1029	WHITE RIVER-NEWBERRY TRIBS	FCA for MERCURY	3
WEST FORK WHITE	5120202050040	GREENE CO	INW0254_M1029	WHITE RIVER-NEWBERRY TRIBS	FCA for PCBs	3
WEST FORK WHITE	5120202050100	DAVIESS CO	INW025A_M1033	White River - Elnora to Smothers Cr cutoff	FCA for MERCURY	3
WEST FORK WHITE	5120202050100	DAVIESS CO	INW025A_M1033	White River - Elnora to Smothers Cr cutoff	FCA for PCBs	3
WEST FORK WHITE	5120202060070	DAVIESS CO	INW0267_M1034	White River - Smother Cr cutoff to Black Cr	FCA for MERCURY	3
WEST FORK WHITE	5120202060070	DAVIESS CO	INW0267_M1034	White River - Smother Cr cutoff to Black Cr	FCA for PCBs	3
WEST FORK WHITE	5120202070010	KNOX CO	INW0271_M1035	White River - Black Cr Edwardsport	FCA for MERCURY	3
WEST FORK WHITE	5120202070010	KNOX CO	INW0271_M1035	White River - Black Cr Edwardsport	FCA for PCBs	3
WEST FORK WHITE	5120202070020	KNOX CO	INW0272_M1036	White River - Edwardsport to Indian Creek	FCA for MERCURY	3
WEST FORK WHITE	5120202070020	KNOX CO	INW0272_M1036	White River - Edwardsport to Indian Creek	FCA for PCBs	3
WEST FORK WHITE	5120202070050	KNOX CO	INW0275_M1037	White River - Wheatland	FCA for MERCURY	3
WEST FORK WHITE	5120202070050	KNOX CO	INW0275_M1037	White River - Wheatland	FCA for PCBs	3
WEST FORK WHITE	5120202090010	DAVIESS CO	INW0291_M1039	White River - Maysville	FCA for MERCURY	3
WEST FORK WHITE	5120202090010	DAVIESS CO	INW0291_M1039	White River - Maysville	FCA for PCBs	3
WEST FORK WHITE	5120202090070	DAVIESS CO	INW0297_M1040	WHITE RIVER	FCA for MERCURY	3
WEST FORK WHITE	5120202090070	DAVIESS CO	INW0297_M1040	WHITE RIVER	FCA for PCBs	3
WEST FORK WHITE	5120202100100	KNOX CO	INW02AA_M1055	WHITE RIVER	FCA for MERCURY	3
WEST FORK WHITE	5120202100100	KNOX CO	INW02AA_M1055	WHITE RIVER	FCA for PCBs	3
WEST FORK WHITE	5120202100120	KNOX CO	INW02AC_M1056	WHITE RIVER	FCA for MERCURY	3
WEST FORK WHITE	5120202100120	KNOX CO	INW02AC_M1056	WHITE RIVER	FCA for PCBs	3
WEST FORK WHITE	5120202010040	MONROE CO	INW02P1003_00	LAKE LEMON	FCA for PCBs	2
WEST FORK WHITE	05120203020010	PUTNAM CO	INW0321_T1001	BIG WALNUT CREEK	FCA for MERCURY	3
WEST FORK WHITE	05120203020020	PUTNAM CO	INW0322_T1002	BIG WALNUT CREEK-ERNIE PYLE MEMORIAL	FCA for MERCURY	1
WEST FORK WHITE	05120203020030	PUTNAM CO	INW0323_T1003	BIG WALNUT CREEK	FCA for MERCURY	3
WEST FORK WHITE	05120203020060	PUTNAM CO	INW0326_T1004	BIG WALNUT CREEK	FCA for MERCURY	3
WEST FORK WHITE	05120203020070	PUTNAM CO	INW0327_T1005	BIG WALNUT CREEK	FCA for MERCURY	3
WEST FORK WHITE	05120203040010	PUTNAM CO	INW0341_T1006	BIG WALNUT CREEK	FCA for MERCURY	3
WEST FORK WHITE	05120203090030	CLAY CO	INW0393_T1014	EEL RIVER	FCA for MERCURY	1

WEST FORK WHITE	05120203090030	CLAY CO	INW0393_T1014	EEL RIVER	FCA for PCBs	2
WEST FORK WHITE	05120203090040	CLAY CO	INW0394_T1016	EEL RIVER	FCA for MERCURY	3
WEST FORK WHITE	05120203090040	CLAY CO	INW0394_T1016	EEL RIVER	FCA for PCBs	3
WEST FORK WHITE	05120203090070	CLAY CO	INW0397_T1018	EEL RIVER	FCA for MERCURY	3
WEST FORK WHITE	05120203090070	CLAY CO	INW0397_T1018	EEL RIVER	FCA for PCBs	3
WEST FORK WHITE	05120203090080	CLAY CO	INW0398_T1015	EEL RIVER	FCA for MERCURY	3
WEST FORK WHITE	05120203090080	CLAY CO	INW0398_T1015	EEL RIVER	FCA for PCBs	3
WEST FORK WHITE	05120203090120	GREENE CO	INW039C_T1024	EEL RIVER	FCA for MERCURY	3
WEST FORK WHITE	5120203090120	GREENE CO	INW039C_T1024	EEL RIVER	FCA for PCBs	3
WEST FORK WHITE	05120203090140	GREENE CO	INW039D_T1025	EEL RIVER	FCA for MERCURY	3
WEST FORK WHITE	5120203090140	GREENE CO	INW039D_T1025	EEL RIVER	FCA for PCBs	3
WEST FORK WHITE	05120203060170	PUTNAM CO	INW03P1013_00	CAGLES MILL LAKE	FCA for MERCURY	1
EAST FORK WHITE	05120204010010	HENRY CO	INW0411_T1001	BIG BLUE RIVER	FCA for MERCURY	3
EAST FORK WHITE	5120204010010	HENRY CO	INW0411_T1001	BIG BLUE RIVER	FCA for PCBs	3
EAST FORK WHITE	05120204010020	HENRY CO	INW0412_T1002	BIG BLUE RIVER	FCA for MERCURY	3
EAST FORK WHITE	5120204010020	HENRY CO	INW0412_T1002	BIG BLUE RIVER	FCA for PCBs	3
EAST FORK WHITE	05120204010040	HENRY CO	INW0414_T1003	BIG BLUE RIVER	FCA for MERCURY	1
EAST FORK WHITE	05120204010050	HENRY CO	INW0415_T1004	BIG BLUE RIVER	FCA for MERCURY	3
EAST FORK WHITE	5120204010050	HENRY CO	INW0415_T1004	BIG BLUE RIVER	FCA for PCBs	3
EAST FORK WHITE	05120204010080	HENRY CO	INW0418_T1005	BIG BLUE RIVER	FCA for MERCURY	3
EAST FORK WHITE	5120204010080	HENRY CO	INW0418_T1005	BIG BLUE RIVER	FCA for PCBs	3
EAST FORK WHITE	05120204010110	RUSH CO	INW041B_T1006	BIG BLUE RIVER	FCA for MERCURY	3
EAST FORK WHITE	5120204010110	RUSH CO	INW041B_T1006	BIG BLUE RIVER	FCA for PCBs	3
EAST FORK WHITE	05120204010130	RUSH CO	INW041D_T1008	BIG BLUE RIVER	FCA for MERCURY	3
EAST FORK WHITE	5120204010130	RUSH CO	INW041D_T1008	BIG BLUE RIVER	FCA for PCBs	3
EAST FORK WHITE	05120204010140	HANCOCK CO	INW041E_T1009	BIG BLUE RIVER	FCA for MERCURY	3
EAST FORK WHITE	05120204010140	HANCOCK CO	INW041E_T1009	BIG BLUE RIVER	FCA for PCBs	3
EAST FORK WHITE	05120204020030	HANCOCK CO	INW0423_T1010	BIG BLUE RIVER	FCA for PCBs	3
EAST FORK WHITE	5120204020050	SHELBY CO	INW0425_T1011	BIG BLUE RIVER	FCA for PCBs	3
EAST FORK WHITE	5120204020060	SHELBY CO	INW0426_T1012	BIG BLUE RIVER-PRAIRIE BRANCH (SHELBY)	FCA for PCBs	3
EAST FORK WHITE	5120204020070	SHELBY CO	INW0427_T1013	BIG BLUE RIVER-BASS DITCH	FCA for PCBs	3
EAST FORK WHITE	5120204020080	SHELBY CO	INW0428_T1014	BIG BLUE RIVER	FCA for PCBs	3
EAST FORK WHITE	5120204030050	SHELBY CO	INW0435_T1016	LITTLE BLUE RIVER	FCA for PCBs	3
EAST FORK WHITE	5120204030060	SHELBY CO	INW0436_T1015	LITTLE BLUE RIVER	FCA for PCBs	3
EAST FORK	5120204030070	SHELBY CO	INW0437_T1017	BIG BLUE RIVER	FCA for PCBs	3

WHITE						
EAST FORK WHITE	05120204040010	HANCOCK CO	INW0441_T1021	BRANDYWINE CREEK	FCA for MERCURY	3
EAST FORK WHITE	05120204040020	HANCOCK CO	INW0442_T1022	BRANDYWINE CREEK	FCA for MERCURY	3
EAST FORK WHITE	05120204040030	HANCOCK CO	INW0443_T1023	BRANDYWINE CREEK	FCA for MERCURY	3
EAST FORK WHITE	05120204040050	HANCOCK CO	INW0445_T1024	BRANDYWINE CREEK	FCA for MERCURY	3
EAST FORK WHITE	05120204040060	SHELBY CO	INW0446_T1025	BRANDYWINE CREEK	FCA for MERCURY	3
EAST FORK WHITE	5120204050030	SHELBY CO	INW0453_T1019	BIG BLUE RIVER-MARIETTA	FCA for PCBs	3
EAST FORK WHITE	5120204060010	HANCOCK CO	INW0461_T1028	SUGAR CREEK	FCA for MERCURY	3
EAST FORK WHITE	5120204060020	HANCOCK CO	INW0462_T1029	SUGAR CREEK	FCA for MERCURY	3
EAST FORK WHITE	5120204060030	HANCOCK CO	INW0463_T1030	SUGAR CREEK	FCA for MERCURY	3
EAST FORK WHITE	5120204060040	HANCOCK CO	INW0464_T1031	SUGAR CREEK	FCA for MERCURY	3
EAST FORK WHITE	5120204060050	SHELBY CO	INW0465_T1032	SUGAR CREEK SMITH-JOHNSON DITCH	FCA for MERCURY	3
EAST FORK WHITE	05120204060060	HANCOCK CO	INW0466_T1026	LITTLE SUGAR CREEK	FCA for MERCURY	3
EAST FORK WHITE	5120204060060	HANCOCK CO	INW0466_T1026	LITTLE SUGAR CREEK	FCA for PCBs	3
EAST FORK WHITE	5120204060080	SHELBY CO	INW0468_T1033	SUGAR CREEK-SUGAR CREEK (TOWN)	FCA for MERCURY	1
EAST FORK WHITE	05120204060080	SHELBY CO	INW0468_T1033	SUGAR CREEK-SUGAR CREEK (TOWN)	FCA for PCBs	2
EAST FORK WHITE	5120204080010	SHELBY CO	INW0481_T1034	SUGAR CREEK-BROAD RIPPLE CAMP	FCA for MERCURY	3
EAST FORK WHITE	05120204080010	SHELBY CO	INW0481_T1034	SUGAR CREEK-BROAD RIPPLE CAMP	FCA for PCBs	3
EAST FORK WHITE	5120204080050	JOHNSON CO	INW0485_T1035	SUGAR CREEK-NEEDHAM	FCA for MERCURY	3
EAST FORK WHITE	05120204080050	JOHNSON CO	INW0485_T1035	SUGAR CREEK-NEEDHAM	FCA for PCBs	3
EAST FORK WHITE	5120204080090	SHELBY CO	INW0489_T1036	SUGAR CREEK	FCA for MERCURY	3
EAST FORK WHITE	05120204080090	SHELBY CO	INW0489_T1036	SUGAR CREEK	FCA for PCBs	3
EAST FORK WHITE	5120204080100	JOHNSON CO	INW048A_T1037	SUGAR CREEK	FCA for MERCURY	1
EAST FORK WHITE	05120204080100	JOHNSON CO	INW048A_T1037	SUGAR CREEK	FCA for PCBs	2
EAST FORK WHITE	5120204090020	JOHNSON CO	INW0492_T1039	YOUNGS CREEK	FCA for PCBs	3
EAST FORK WHITE	5120204090020	JOHNSON CO	INW0492_T1096	YOUNGS CREEK	FCA for PCBs	3
EAST FORK WHITE	5120204090030	JOHNSON CO	INW0493_T1040	YOUNGS CREEK	FCA for PCBs	3
EAST FORK WHITE	5120204090040	JOHNSON CO	INW0494_T1041	YOUNGS CREEK	FCA for PCBs	3
EAST FORK WHITE	5120204090050	JOHNSON CO	INW0496_T1042	YOUNGS CREEK	FCA for PCBs	3
EAST FORK WHITE	5120204090060	JOHNSON CO	INW0497_T1043	YOUNGS CREEK	FCA for PCBs	3
EAST FORK WHITE	05120205020100	DECATUR CO	INW052A_T1009	FLATROCK RIVER	FCA for MERCURY	3
EAST FORK WHITE	05120205040010	DECATUR CO	INW0541_T1010	FLATROCK RIVER-ST. OMER	FCA for MERCURY	3
EAST FORK WHITE	05120205040010	DECATUR CO	INW0541_T1010	FLATROCK RIVER-ST. OMER	FCA for PCBs	3
EAST FORK	5120205040030	SHELBY CO	INW0543_T1011	FLATROCK RIVER-	FCA for MERCURY	3

WHITE				GERMANTOWN (GAGE)		
EAST FORK WHITE	5120205040030	SHELBY CO	INW0543_T1011	FLATROCK RIVER-GERMANTOWN (GAGE)	FCA for PCBs	3
EAST FORK WHITE	5120205050010	SHELBY CO	INW0551_T1012	FLATROCK RIVER-GENEVA	FCA for MERCURY	3
EAST FORK WHITE	5120205050010	SHELBY CO	INW0551_T1012	FLATROCK RIVER-GENEVA	FCA for PCBs	3
EAST FORK WHITE	5120205050020	SHELBY CO	INW0552_T1013	FLATROCK RIVER-WILLOW PARK	FCA for MERCURY	1
EAST FORK WHITE	5120205060010	BARTHOLOMEW CO	INW0561_M1015	EAST FORK WHITE R-COLUMBUS	FCA for PCBs	3
EAST FORK WHITE	5120206020010	BARTHOLOMEW CO	INW0621_M1012	EAST FORK WHITE RIVER	FCA for PCBs	3
EAST FORK WHITE	5120206020030	BARTHOLOMEW CO	INW0623_M1013	EAST FORK WHITE RIVER	FCA for PCBs	3
EAST FORK WHITE	5120206030010	DECATUR CO	INW0631_T1002	SAND CREEK	FCA for MERCURY	3
EAST FORK WHITE	5120206030010	DECATUR CO	INW0631_T1002	SAND CREEK	FCA for PCBs	3
EAST FORK WHITE	5120206030020	DECATUR CO	INW0632_T1003	SAND CREEK	FCA for MERCURY	1
EAST FORK WHITE	5120206030020	DECATUR CO	INW0632_T1003	SAND CREEK	FCA for PCBs	2
EAST FORK WHITE	5120206030030	DECATUR CO	INW0633_T1001	MUDDY FORK SAND CREEK	FCA for MERCURY	3
EAST FORK WHITE	5120206030030	DECATUR CO	INW0633_T1001	MUDDY FORK SAND CREEK	FCA for PCBs	3
EAST FORK WHITE	5120206030040	DECATUR CO	INW0634_T1004	SAND CREEK-GAYNORSVILLE	FCA for MERCURY	3
EAST FORK WHITE	5120206030040	DECATUR CO	INW0634_T1004	SAND CREEK-GAYNORSVILLE	FCA for PCBs	3
EAST FORK WHITE	5120206030070	DECATUR CO	INW0637_T1005	SAND CREEK	FCA for PCBs	2
EAST FORK WHITE	5120206030080	DECATUR CO	INW0638_T1006	SAND CREEK	FCA for MERCURY	3
EAST FORK WHITE	5120206030080	DECATUR CO	INW0638_T1006	SAND CREEK	FCA for PCBs	3
EAST FORK WHITE	5120206030090	JENNINGS CO	INW0639_T1007	SAND CREEK	FCA for PCBs	2
EAST FORK WHITE	5120206030100	JENNINGS CO	INW063A_T1008	SAND CREEK	FCA for MERCURY	3
EAST FORK WHITE	5120206030100	JENNINGS CO	INW063A_T1008	SAND CREEK	FCA for PCBs	3
EAST FORK WHITE	5120206030110	JENNINGS CO	INW063B_T1009	SAND CREEK	FCA for MERCURY	1
EAST FORK WHITE	5120206030110	JENNINGS CO	INW063B_T1009	SAND CREEK	FCA for PCBs	2
EAST FORK WHITE	5120206030170	JENNINGS CO	INW063H_T1010	SAND CREEK	FCA for MERCURY	3
EAST FORK WHITE	5120206030170	JENNINGS CO	INW063H_T1010	SAND CREEK	FCA for PCBs	3
EAST FORK WHITE	5120206030190	JACKSON CO	INW063K_T1011	SAND CREEK	FCA for PCBs	2
EAST FORK WHITE	05120206040010	JACKSON CO	INW0641_M1015	EAST FORK WHITE R- REDDINGTON	FCA for MERCURY	3
EAST FORK WHITE	5120206040010	JACKSON CO	INW0641_M1015	EAST FORK WHITE R- REDDINGTON	FCA for PCBs	3
EAST FORK WHITE	05120206040030	JACKSON CO	INW0643_M1016	EAST FORK WHITE RIVER	FCA for MERCURY	3
EAST FORK WHITE	5120206040030	JACKSON CO	INW0643_M1016	EAST FORK WHITE RIVER	FCA for PCBs	3
EAST FORK WHITE	05120206040050	JACKSON CO	INW0645_M1017	EAST FORK WHITE RIVER	FCA for MERCURY	3
EAST FORK WHITE	5120206040050	JACKSON CO	INW0645_M1017	EAST FORK WHITE RIVER	FCA for PCBs	3
EAST FORK WHITE	05120206060010	JACKSON CO	INW0661_M1018	EAST FORK WHITE RIVER	FCA for MERCURY	3

EAST FORK WHITE	5120206060010	JACKSON CO	INW0661_M1018	EAST FORK WHITE RIVER	FCA for PCBs	3
EAST FORK WHITE	05120206060020	JACKSON CO	INW0662_M1019	EAST FORK WHITE RIVER	FCA for MERCURY	3
EAST FORK WHITE	5120206060020	JACKSON CO	INW0662_M1019	EAST FORK WHITE RIVER	FCA for PCBs	3
EAST FORK WHITE	05120206060040	JACKSON CO	INW0664_M1020	EAST FORK WHITE RIVER	FCA for MERCURY	3
EAST FORK WHITE	5120206060040	JACKSON CO	INW0664_M1020	EAST FORK WHITE RIVER	FCA for PCBs	3
EAST FORK WHITE	05120207050030	RIPLEY CO	INW0753_00	NORTH FORK-HONEY CREEK/SQUARE RUN	FCA for MERCURY	3
EAST FORK WHITE	05120207050040	JENNINGS CO	INW0754_00	NORTH FORK-FLATROCK/WOLF CREEKS	FCA for MERCURY	3
EAST FORK WHITE	05120207050050	JENNINGS CO	INW0755_00	NORTH FORK-SUGAR/ LEATHERWOOD CREEK	FCA for MERCURY	3
EAST FORK WHITE	05120207050060	JENNINGS CO	INW0756_00	NORTH FORK-FINCH BRANCH	FCA for MERCURY	3
EAST FORK WHITE	05120207050080	JENNINGS CO	INW0758_00	NORTH FORK-PLEASANT RUN/LONG BRANCH	FCA for MERCURY	3
EAST FORK WHITE	05120207050080	JENNINGS CO	INW0758_T1010	VERNON FORK, NORTH FORK WATER INTAKE	FCA for MERCURY	3
EAST FORK WHITE	05120207050090	JENNINGS CO	INW0759_00	NORTH FORK- DEER CREEK	FCA for MERCURY	1
EAST FORK WHITE	05120207050090	JENNINGS CO	INW0759_T1011	VERNON FORK, NORTH FORK WATER INTAKE	FCA for MERCURY	3
EAST FORK WHITE	5120207090060	JACKSON CO	INW0796_T1002	MUSCATATUCK RIVER	FCA for MERCURY	3
EAST FORK WHITE	5120207090060	JACKSON CO	INW0796_T1002	MUSCATATUCK RIVER	FCA for PCBs	3
EAST FORK WHITE	5120207110010	JACKSON CO	INW07B1_M1003	MUCATATUCK RIVER	FCA for MERCURY	1
EAST FORK WHITE	5120207110010	JACKSON CO	INW07B1_M1003	MUCATATUCK RIVER	FCA for PCBs	2
EAST FORK WHITE	5120207110050	JACKSON CO	INW07B5_M1004	MUSCATATUCK RIVER-SNYDER DITCH	FCA for MERCURY	3
EAST FORK WHITE	5120207110050	JACKSON CO	INW07B5_M1004	MUSCATATUCK RIVER-SNYDER DITCH	FCA for PCBs	3
EAST FORK WHITE	05120208010010	WASHINGTON CO	INW0811_M1001	EAST FORK WHITE RIVER	FCA for MERCURY	3
EAST FORK WHITE	05120208010010	WASHINGTON CO	INW0811_M1001	EAST FORK WHITE RIVER	FCA for PCBs	3
EAST FORK WHITE	05120208010030	WASHINGTON CO	INW0813_M1002	EAST FORK WHITE RIVER	FCA for MERCURY	3
EAST FORK WHITE	05120208010030	WASHINGTON CO	INW0813_M1002	EAST FORK WHITE RIVER	FCA for PCBs	3
EAST FORK WHITE	05120208020020	LAWRENCE CO	INW0822_M1003	EAST FORK WHITE R-TUNNELTON	FCA for MERCURY	1
EAST FORK WHITE	05120208020040	LAWRENCE CO	INW0824_M1004	EAST FORK WHITE RIVER	FCA for MERCURY	3
EAST FORK WHITE	5120208020040	LAWRENCE CO	INW0824_M1004	EAST FORK WHITE RIVER	FCA for PCBs	3
EAST FORK WHITE	05120208020060	LAWRENCE CO	INW0826_M1005	EAST FORK WHITE RIVER	FCA for MERCURY	3
EAST FORK WHITE	5120208020060	LAWRENCE CO	INW0826_M1005	EAST FORK WHITE RIVER	FCA for PCBs	3
EAST FORK WHITE	05120208040020	LAWRENCE CO	INW0842_M1006	EAST FORK WHITE RIVER	FCA for MERCURY	1
EAST FORK WHITE	05120208040050	LAWRENCE CO	INW0845_M1007	EAST FORK WHITE RIVER	FCA for MERCURY	3
EAST FORK WHITE	5120208040050	LAWRENCE CO	INW0845_M1007	EAST FORK WHITE RIVER	FCA for PCBs	3

EAST FORK WHITE	05120208040050	LAWRENCE CO	INW0845_M1053	EAST FORK WHITE RIVER (ABOVE BEDFORD WATER INTAKE)	FCA for MERCURY	3
EAST FORK WHITE	5120208040050	LAWRENCE CO	INW0845_M1053	EAST FORK WHITE RIVER (ABOVE BEDFORD WATER INTAKE)	FCA for PCBs	3
EAST FORK WHITE	05120208050010	BROWN CO	INW0851_00	NORTH FORK SALTWATER CREEK-SWEETWATER CREEK	FCA for MERCURY	3
EAST FORK WHITE	05120208050020	BROWN CO	INW0852_00	NORTH FORK SALT CREEK-EAST FORK	FCA for MERCURY	3
EAST FORK WHITE	05120208050040	BROWN CO	INW0854_00	NORTH FORK SALT CREEK-CLAY LICK/GREASY CREEK	FCA for MERCURY	3
EAST FORK WHITE	05120208050050	BROWN CO	INW0855_00	NORTH FORK SALT CREEK-OWL/LICK CREEKS	FCA for MERCURY	3
EAST FORK WHITE	05120208050060	BROWN CO	INW0856_00	NORTH FORK SALT CREEK-JACKSON CREEK	FCA for MERCURY	3
EAST FORK WHITE	05120208050070	MONROE CO	INW0857_00	NORTH FORK SALT CREEK-LOWER SCHOONER CREEK	FCA for MERCURY	1
EAST FORK WHITE	05120208050070	MONROE CO	INW0857_T1054	NORTH FORK SALT CREEK	FCA for MERCURY	3
EAST FORK WHITE	05120208080060	MONROE CO	INW0886_T1026	SALT CREEK	FCA for MERCURY	3
EAST FORK WHITE	5120208080060	MONROE CO	INW0886_T1026	SALT CREEK	FCA for PCBs	3
EAST FORK WHITE	5120208090010	MONROE CO	INW0891_T1020	CLEAR CREEK	FCA for PCBs	3
EAST FORK WHITE	5120208090030	MONROE CO	INW0893_T1025	SALT CREEK	FCA for PCBs	3
EAST FORK WHITE	05120208090040	LAWRENCE CO	INW0894_T1023	SALT CREEK	FCA for MERCURY	3
EAST FORK WHITE	5120208090040	LAWRENCE CO	INW0894_T1023	SALT CREEK	FCA for PCBs	3
EAST FORK WHITE	05120208090090	LAWRENCE CO	INW0899_T1027	SALT CREEK	FCA for MERCURY	3
EAST FORK WHITE	5120208090090	LAWRENCE CO	INW0899_T1027	SALT CREEK	FCA for PCBs	3
EAST FORK WHITE	05120208090110	LAWRENCE CO	INW089B_T1029	SALT CREEK	FCA for MERCURY	3
EAST FORK WHITE	5120208090110	LAWRENCE CO	INW089B_T1029	SALT CREEK	FCA for PCBs	3
EAST FORK WHITE	05120208090130	LAWRENCE CO	INW089D_T1031	SALT CREEK	FCA for MERCURY	3
EAST FORK WHITE	5120208090130	LAWRENCE CO	INW089D_T1031	SALT CREEK	FCA for PCBs	3
EAST FORK WHITE	5120208120050	MARTIN CO	INW08C5_M1011	EAST FORK WHITE RIVER	FCA for PCBs	3
EAST FORK WHITE	5120208140010	MARTIN CO	INW08E1_M1012	EAST FORK WHITE RIVER	FCA for PCBs	3
EAST FORK WHITE	5120208140020	MARTIN CO	INW08E2_M1013	EAST FORK WHITE RIVER	FCA for PCBs	3
EAST FORK WHITE	5120208140040	MARTIN CO	INW08E4_M1014	EAST FORK WHITE RIVER	FCA for PCBs	3
EAST FORK WHITE	5120208170010	DUBOIS CO	INW08H1_M1015	EAST FORK WHITE RIVER	FCA for MERCURY	1
EAST FORK WHITE	05120208050060	BROWN CO	INW08P1017_00	YELLOWWOOD LAKE	FCA for MERCURY	3

PROPOSED ADDITIONS TO INDIANA'S 303(D) LIST OF IMPAIRED WATERS

Waterbody Impairments Proposed to Be Added to Category 5A as a Result of Routine Assessments

In the draft 2008 303(d) list, IDEM proposes to add a number of impairments to Category 5A. For a stream to

be listed IDEM must have representative sampling data for that stream and the data collected must support 303(d) listing. The impairments proposed to be added to the 2008 303(d) list are primarily in the Lower Wabash River Basin, the Kankakee River Basin, and the Great Lakes and Ohio River basins. The Lower Wabash River and Kankakee River basins were sampled by IDEM in the summer of 2004 and the Great Lakes and Ohio River basins were sampled in 2005. Through subsequent analysis of the data from these basins, IDEM identified additional impairments. Table 9 consists of impairments that are proposed to be added to Category 5A as a result of new assessments. The total number of impairments proposed to be added to Category 5A based on this new information is 426.

Table 9 includes all additions to the list resulting from new assessments. Some are the result of segmentation changes associated with these assessments, and others are newly identified impairments on existing AU. A key is provided below to distinguish between each type of addition.

1. Newly identified impairment of existing AU
2. Newly identified impairment on a AU resulting from resegmentation
3. Previously identified impairment applied to a new AU resulting from resegmentation

Table 9: Waterbody impairments proposed to be added to Category 5A based on new assessments.

MAJOR BASIN	14-DIGIT HUC	COUNTY	ASSESSMENT UNIT ID	ASSESSMENT UNIT NAME	CAUSE OF IMPAIRMENT	KEY	ORIGINAL ASSESSMENT UNIT ID
GREAT LAKES	04100003050020	STEUBEN CO	INA0352_01	Fish Creek West Branch	E. COLI	3	INA0352_T1065
GREAT LAKES	04100003050020	STEUBEN CO	INA0352_01	Fish Creek West Branch	IMPAIRED BIOTIC COMMUNITIES	2	INA0352_T1065
GREAT LAKES	04100003050030	DEKALB CO	INA0353_01	Fish Creek	E. COLI	3	INA0353_00
GREAT LAKES	04100003050060	DEKALB CO	INA0356_01	Fish Creek	E. COLI	3	INA0356_T1074
GREAT LAKES	04100003070040	ALLEN CO	INA0374_01	St Joseph River (Upstream of Metcalf Ditch)	E. COLI	2	INA0374_T1022
GREAT LAKES	04100003070040	ALLEN CO	INA0374_02	St Joseph River (Downstream of Metcalf Ditch)	E. COLI	2	INA0374_T1022
GREAT LAKES	04100003080010	DEKALB CO	INA0381_03	Leins Ditch (Upstream of McCullough Ditch)	E. COLI	2	INA0381_00
GREAT LAKES	04100003080040	DEKALB CO	INA0384_T1001	Maison Ditch - Unnamed Tributary	E. COLI	2	INA0384_00
GREAT LAKES	04100003080040	DEKALB CO	INA0384_T1001	Maison Ditch - Unnamed Tributary	IMPAIRED BIOTIC COMMUNITIES	2	INA0384_00
GREAT LAKES	04100003090020	DEKALB CO	INA0392_01	Peckhart Ditch (Headwaters)	E. COLI	2	INA0392_00
GREAT LAKES	04100003090020	DEKALB CO	INA0392_02	Pechart Ditch	E. COLI	2	INA0392_00
GREAT LAKES	04100003090020	DEKALB CO	INA0392_03	Ober Ditch - Unnamed Tributary	E. COLI	2	INA0392_00
GREAT LAKES	04100003090020	DEKALB CO	INA0392_04	Ober Ditch	E. COLI	2	INA0392_00
GREAT LAKES	04100003090020	DEKALB CO	INA0392_T1001	Lintz Lake Inlet	E. COLI	2	INA0392_00
GREAT LAKES	04100003090020	DEKALB CO	INA0392_T1002	Lintz Lake Outlet	E. COLI	2	INA0392_00
GREAT LAKES	04100003090030	DEKALB CO	INA0393_T1034	CEDAR CREEK	IMPAIRED BIOTIC COMMUNITIES	1	
GREAT LAKES	04100004040020	ADAMS CO	INA0442_T1001A	FUCH DITCH - UNNAMED TRIBUTARY (CR 17)	IMPAIRED BIOTIC COMMUNITIES	2	INA0442_00
GREAT LAKES	04100004040020	ADAMS CO	INA0442_T1001A	FUCH DITCH - UNNAMED TRIBUTARY (CR 17)	NUTRIENTS	2	INA0442_00
GREAT LAKES	04100004040030	ADAMS CO	INA0443_T1008	HABEGGER DITCH	NUTRIENTS	1	
GREAT LAKES	04100004040030	ADAMS CO	INA0443_T1014	GATES DITCH	NUTRIENTS	1	
GREAT LAKES	04100004040050	ADAMS CO	INA0445_T1006	BLUE CREEK	NUTRIENTS	1	
GREAT LAKES	04100004040060	ADAMS CO	INA0446_T1015	ST. MARYS RIVER	NUTRIENTS	1	
GREAT	04100004040070	ADAMS CO	INA0447_T1002	MARTZ CREEK-	NUTRIENTS	1	INA0447_00

LAKES				RUPPERT DITCH AND UNNAMED TRIBUTARY			
GREAT LAKES	04100004040080	ADAMS CO	INA0448_00	BORUM RUN AND TRIBS	IMPAIRED BIOTIC COMMUNITIES	1	
GREAT LAKES	04100004050040	ALLEN CO	INA0454_T1021	ST. MARYS RIVER	IMPAIRED BIOTIC COMMUNITIES	1	
GREAT LAKES	04100004050040	ALLEN CO	INA0454_T1021	ST. MARYS RIVER	NUTRIENTS	1	
GREAT LAKES	04100004060030	ALLEN CO	INA0463_T1003	St. Marys River	NUTRIENTS	1	
GREAT LAKES	04100004060050	ALLEN CO	INA0465_T1002	St. Marys River	NUTRIENTS	1	
GREAT LAKES	04100004060060	ALLEN CO	INA0466_T1022	St. Marys River	NUTRIENTS	1	
GREAT LAKES	04100005010010	ALLEN CO	INA0511_M1007	Maumee River	NUTRIENTS	1	
GREAT LAKES	04100005010040	ALLEN CO	INA0514_M1006	Maumee River	NUTRIENTS	1	
GREAT LAKES	04100005010110	ALLEN CO	INA051B_01	Black Creek (Harlan, IN)	ALGAE	3	INA051B_00
GREAT LAKES	04100005010110	ALLEN CO	INA051B_01	Black Creek (Harlan, IN)	E. COLI	2	INA051B_00
GREAT LAKES	04100005010110	ALLEN CO	INA051B_01	Black Creek (Harlan, IN)	IMPAIRED BIOTIC COMMUNITIES	3	INA051B_00
GREAT LAKES	04100005010110	ALLEN CO	INA051B_01	Black Creek (Harlan, IN)	NUTRIENTS	3	INA051B_00
GREAT LAKES	04100005010110	ALLEN CO	INA051B_T1001	Oberhaltzer Ditch	E. COLI	2	INA051B_00
GREAT LAKES	04100005010110	ALLEN CO	INA051B_T1002	Reichelderfer Ditch	E. COLI	2	INA051B_00
GREAT LAKES	04100005010110	ALLEN CO	INA051B_T1003	Ward Lake Ditch	E. COLI	2	INA051B_00
GREAT LAKES	04100005010120	ALLEN CO	INA051C_M1002	MAUMEE RIVER	NUTRIENTS	1	
GREAT LAKES	04100005010130	ALLEN CO	INA051D_M1001	MAUMEE RIVER	NUTRIENTS	1	
GREAT LAKES	04100007120020	ALLEN CO	INA07C2_01	Flatrock Creek (Upstream of Monroeville, IN)	E. COLI	3	INA07C2_00
GREAT LAKES	04100007120020	ALLEN CO	INA07C2_02	Flatrock Creek (Downstream of Monroeville, IN)	E. COLI	3	INA07C2_00
GREAT LAKES	04100007120020	ALLEN CO	INA07C2_02	Flatrock Creek (Downstream of Monroeville, IN)	IMPAIRED BIOTIC COMMUNITIES	1	INA07C2_00
GREAT LAKES	04100007120020	ALLEN CO	INA07C2_T1001	Flatrock Creek - Unnamed Tributary (Illinois)	E. COLI	3	INA07C2_00
GREAT LAKES	04100007120020	ALLEN CO	INA07C2_T1002	Flatrock Creek - Unnamed Tributary	E. COLI	3	INA07C2_00
GREAT LAKES	04100007120020	ALLEN CO	INA07C2_T1003	Flatrock Creek - Unnamed Tributary	E. COLI	3	INA07C2_00
GREAT LAKES	04100007120020	ALLEN CO	INA07C2_T1004	Brown Ditch	E. COLI	3	INA07C2_00
GREAT LAKES	04100007120020	ALLEN CO	INA07C2_T1004	Brown Ditch	IMPAIRED BIOTIC COMMUNITIES	1	INA07C2_00
GREAT LAKES	04100007120020	ALLEN CO	INA07C2_T1004A	Brown Ditch - Unnamed Tributary	E. COLI	3	INA07C2_00
GREAT LAKES	04100007120020	ALLEN CO	INA07C2_T1004B	Brown Ditch - Unnamed Tributary	E. COLI	3	INA07C2_00
GREAT LAKES	04100007120020	ALLEN CO	INA07C2_T1005	Scoff Ditch	E. COLI	3	INA07C2_00
UPPER WABASH	05120104020040	WHITLEY CO	INB0424_02	BLUE RIVER (COLUMBIA CITY, IN)	E. COLI	3	INB0424_00
UPPER WABASH	05120104020040	WHITLEY CO	INB0424_02	BLUE RIVER (COLUMBIA CITY, IN)	IMPAIRED BIOTIC COMMUNITIES	3	INB0424_00
UPPER WABASH	05120104030020	WHITLEY CO	INB0432_03	STONY CREEK (UPSTREAM OF BRIGGS, IN)	E. COLI	3	INB0432_00
UPPER WABASH	05120104030020	WHITLEY CO	INB0432_03	STONY CREEK (UPSTREAM OF BRIGGS, IN)	IMPAIRED BIOTIC COMMUNITIES	3	INB0432_00
UPPER	05120104030020	WHITLEY CO	INB0432_04	STONY CREEK	E. COLI	3	INB0432_01

WABASH				(DOWNSTREAM OF BRIGGS, IN)			
UPPER WABASH	05120104030040	WHITLEY CO	INB0434_T1007	SCHOENAUER DITCH	IMPAIRED BIOTIC COMMUNITIES	1	INB0434_00
UPPER WABASH	05120107040050	CLINTON CO	INB0745_02	SHANTY CREEK	IMPAIRED BIOTIC COMMUNITIES	3	INB0745_00
UPPER WABASH	05120107040050	CLINTON CO	INB0745_03	KILMORE CREEK	IMPAIRED BIOTIC COMMUNITIES	3	INB0745_00
UPPER WABASH	05120107040050	CLINTON CO	INB0745_T1001	COLLIER DITCH	IMPAIRED BIOTIC COMMUNITIES	3	INB0745_00
UPPER WABASH	05120107040050	CLINTON CO	INB0745_T1001A	CARTER DITCH	IMPAIRED BIOTIC COMMUNITIES	3	INB0745_00
UPPER WABASH	05120107040050	CLINTON CO	INB0745_T1002	LYDY-FILLERWORTH DITCH	IMPAIRED BIOTIC COMMUNITIES	3	INB0745_00
LOWER WABASH	05120108010030	TIPPECANOE CO	INB0813_01	BURNETTE CREEK (UPSTREAM OF BATTLE GROUND, IN)	E. COLI	2	INB0813_00
LOWER WABASH	05120108010030	TIPPECANOE CO	INB0813_02	BURNETTE CREEK (DOWNSTREAM OF BATTLE GROUND, IN)	E. COLI	2	INB0813_00
LOWER WABASH	05120108010030	TIPPECANOE CO	INB0813_02	BURNETTE CREEK (DOWNSTREAM OF BATTLE GROUND, IN)	IMPAIRED BIOTIC COMMUNITIES	2	INB0813_00
LOWER WABASH	05120108010040	TIPPECANOE CO	INB0814_T1003	WASH RIVER - UNNAMED TRIBUTARY	E. COLI	2	INB0814_00
LOWER WABASH	05120108010040	TIPPECANOE CO	INB0814_T1003	WASH RIVER - UNNAMED TRIBUTARY	IMPAIRED BIOTIC COMMUNITIES	2	INB0814_00
LOWER WABASH	05120108040010	WHITE CO	INB0841_01	Big Pine Creek (Headwater)	IMPAIRED BIOTIC COMMUNITIES	3	INB0841_00
LOWER WABASH	05120108040010	WHITE CO	INB0841_T1002	Vanatta-O'Conner Ditches	IMPAIRED BIOTIC COMMUNITIES	3	INB0841_00
LOWER WABASH	05120108040020	BENTON CO	INB0842_01	Big Pine Creek	IMPAIRED BIOTIC COMMUNITIES	2	INB0842_00
LOWER WABASH	05120108040020	BENTON CO	INB0842_T1002A	Miller Ditch (White Co)	IMPAIRED BIOTIC COMMUNITIES	2	INB0842_00
LOWER WABASH	05120108040040	BENTON CO	INB0844_T1002	Owens Ditch	IMPAIRED BIOTIC COMMUNITIES	2	INB0844_00
LOWER WABASH	05120108040060	BENTON CO	INB0846_01	Little Pine Creek	E. COLI	2	INB0846_00
LOWER WABASH	05120108040060	BENTON CO	INB0846_T1001	Little Pine Creek - Unnamed Tributary	E. COLI	2	INB0846_00
LOWER WABASH	05120108040070	BENTON CO	INB0847_T1001	Brumm Ditch	IMPAIRED BIOTIC COMMUNITIES	2	INB0847_00
LOWER WABASH	05120108040080	BENTON CO	INB0848_T1001	Darby Ditch	IMPAIRED BIOTIC COMMUNITIES	2	INB0848_00
LOWER WABASH	05120108060010	WARREN CO	INB0861_T1011	BIG PINE CREEK	E. COLI	1	
LOWER WABASH	05120108110030	FOUNTAIN CO	INB08B3_01	PRAIRIE CREEK (HEADWATER)	E. COLI	2	INB08B3_00
LOWER WABASH	05120108120020	PARKE CO	INB08C2_T1010	JIM BRANCH	DISSOLVED OXYGEN	2	INB08C2_00
LOWER WABASH	05120108120020	PARKE CO	INB08C2_T1010	JIM BRANCH	E. COLI	3	INB08C2_00
LOWER WABASH	05120108160010	BOONE CO	INB08G1_01	BIG RACCOON CREEK (UPSTREAM OF WELLS DITCH)	E. COLI	2	
LOWER WABASH	05120108160010	BOONE CO	INB08G1_01	BIG RACCOON CREEK (UPSTREAM OF WELLS DITCH)	IMPAIRED BIOTIC COMMUNITIES	3	
LOWER WABASH	05120108160010	BOONE CO	INB08G1_T1002	WELLS DITCH	IMPAIRED BIOTIC COMMUNITIES	2	INB08G1_00
LOWER WABASH	05120108160050	MONTGOMERY CO	INB08G5_01	Cornstalk Creek (Upstream of CR 500 E)	IMPAIRED BIOTIC COMMUNITIES	3	INB08G5_T1038
LOWER WABASH	05120108160060	PUTNAM CO	INB08G6_01	Big Raccoon Creek	E. COLI	2	INB08G6_T1037
LOWER WABASH	05120108160060	PUTNAM CO	INB08G6_T1002	Big Raccoon Creek - Unnamed Tributary	IMPAIRED BIOTIC COMMUNITIES	2	INB08G6_00

LOWER WABASH	05120108180030	PARKE CO	INB08J3_02	RACCOON CREEK, SOUTH FORK (DOWNSTREAM OF LITTLE RACCOON LAKE)	E. COLI	2	INB08J3_00
LOWER WABASH	05120108180030	PARKE CO	INB08J3_02	RACCOON CREEK, SOUTH FORK (DOWNSTREAM OF LITTLE RACCOON LAKE)	IMPAIRED BIOTIC COMMUNITIES	2	INB08J3_00
LOWER WABASH	05120108180030	PARKE CO	INB08J3_T1004	RACCOON CREEK, SOUTH FORK - UNNAMED TRIBUTARY	E. COLI	2	INB08J3_00
LOWER WABASH	05120108180030	PARKE CO	INB08J3_T1005	RACCOON CREEK, SOUTH FORK - UNNAMED TRIBUTARY	E. COLI	2	INB08J3_00
LOWER WABASH	05120108190010	PARKE CO	INB08K1_02	ROCK RUN	E. COLI	2	INB08K1_00
LOWER WABASH	05120108200020	VERMILLION CO	INB08M2_T1004C	NORTON CREEK - UNNAMED TRIBUTARY	DISSOLVED OXYGEN	3	INB08M2_00
LOWER WABASH	05120108200020	VERMILLION CO	INB08M2_T1004C	NORTON CREEK - UNNAMED TRIBUTARY	E. COLI	2	INB08M2_00
LOWER WABASH	05120108200020	VERMILLION CO	INB08M2_T1004C	NORTON CREEK - UNNAMED TRIBUTARY	IMPAIRED BIOTIC COMMUNITIES	3	INB08M2_00
LOWER WABASH	05120110010010	CLINTON CO	INB1011_01	Sugar Creek	IMPAIRED BIOTIC COMMUNITIES	2	INB1011_00
LOWER WABASH	05120110010010	CLINTON CO	INB1011_T1004B	Mallot Ditch	IMPAIRED BIOTIC COMMUNITIES	2	INB1011_00
LOWER WABASH	05120110010020	CLINTON CO	INB1012_T1003	Cox Ditch	IMPAIRED BIOTIC COMMUNITIES	2	INB1012_00
LOWER WABASH	05120110010040	CLINTON CO	INB1014_01	Wincoop Ditch (Upstream of Scott Ditch)	IMPAIRED BIOTIC COMMUNITIES	2	INB1014_00
LOWER WABASH	05120110010050	BOONE CO	INB1015_02	Mud Creek	IMPAIRED BIOTIC COMMUNITIES	2	INB1015_00
LOWER WABASH	05120110010050	BOONE CO	INB1015_T1004	Padgett Ditch	IMPAIRED BIOTIC COMMUNITIES	2	INB1015_00
LOWER WABASH	05120110010060	CLINTON CO	INB1016_T1002	Mud Creek - Unnamed Tributary	IMPAIRED BIOTIC COMMUNITIES	2	INB1016_00
LOWER WABASH	05120110010070	BOONE CO	INB1017_01	Sugar Creek	IMPAIRED BIOTIC COMMUNITIES	2	INB1017_00
LOWER WABASH	05120110010070	BOONE CO	INB1017_T1001	Davis Ditch	IMPAIRED BIOTIC COMMUNITIES	2	INB1017_00
LOWER WABASH	05120110010070	BOONE CO	INB1017_T1002	Barnes Ditch	IMPAIRED BIOTIC COMMUNITIES	2	INB1017_00
LOWER WABASH	05120110010080	BOONE CO	INB1018_01	Brown's Wonder Creek	IMPAIRED BIOTIC COMMUNITIES	2	INB1018_00
LOWER WABASH	05120110010080	BOONE CO	INB1018_02	Ross Ditch	IMPAIRED BIOTIC COMMUNITIES	2	INB1018_00
LOWER WABASH	05120110010090	BOONE CO	INB1019_01	Brown's Wonder Creek	IMPAIRED BIOTIC COMMUNITIES	3	INB1019_00
LOWER WABASH	05120110010110	BOONE CO	INB101B_T1002	SPRING CREEK	E. COLI	2	INB101B_00
LOWER WABASH	05120110010110	BOONE CO	INB101B_T1002A	STORMS DITCH	E. COLI	2	INB101B_00
LOWER WABASH	05120110010110	BOONE CO	INB101B_T1002B	BUNTIN DITCH	E. COLI	2	INB101B_00
LOWER WABASH	05120110030010	CLINTON CO	INB1031_01	LITTLE POTATO CREEK	E. COLI	2	INB1031_00
LOWER WABASH	05120110030010	CLINTON CO	INB1031_01	LITTLE POTATO CREEK	IMPAIRED BIOTIC COMMUNITIES	2	INB1031_00
LOWER WABASH	05120110030010	CLINTON CO	INB1031_01	LITTLE POTATO CREEK	NUTRIENTS	2	INB1031_00
LOWER WABASH	05120110030010	CLINTON CO	INB1031_01	LITTLE POTATO CREEK	pH	2	INB1031_00
LOWER WABASH	05120110030050	MONTGOMERY CO	INB1035_01	LYE CREEK	E. COLI	2	INB1035_00
LOWER WABASH	05120110030050	MONTGOMERY CO	INB1035_T1001	LYE CREEK - UNNAMED TRIBUTARY	E. COLI	2	INB1035_00
LOWER WABASH	05120110030050	MONTGOMERY CO	INB1035_T1002	LYE CREEK - UNNAMED	E. COLI	2	INB1035_00

				TRIBUTARY			
LOWER WABASH	05120110060060	PARKE CO	INB1066_01	GREEN CREEK, WEST PRONG	E. COLI	2	INB1066_00
LOWER WABASH	05120110060060	PARKE CO	INB1066_01	GREEN CREEK, WEST PRONG	IMPAIRED BIOTIC COMMUNITIES	2	INB1066_00
LOWER WABASH	05120110060060	PARKE CO	INB1066_T1002	GREEN CREEK, WEST PRONG - UNNAMED TRIBUTARY	E. COLI	2	INB1066_00
LOWER WABASH	05120110060060	PARKE CO	INB1066_T1002	GREEN CREEK, WEST PRONG - UNNAMED TRIBUTARY	IMPAIRED BIOTIC COMMUNITIES	2	INB1066_00
LOWER WABASH	05120111020020	VERMILLION CO	INB1122_01	BROUILLETS CREEK (IL)	E. COLI	2	INB1122_00
LOWER WABASH	05120111030040	CLAY CO	INB1134_02	OTTER CREEK, NORTH BRANCH (DOWNSTREAM OF SMOCKVILLE, IN)	E. COLI	2	INB1134_00
LOWER WABASH	05120111030050	VIGO CO	INB1135_01	OTTER CREEK, NORTH BRANCH (COAL BLUFF, IN)	E. COLI	2	INB1135_T1032
LOWER WABASH	05120111060050	VIGO CO	INB1165_01	HONEY CREEK	E. COLI	2	INB1165_00
LOWER WABASH	05120111160030	SULLIVAN CO	INB11G3_01	BUSSERON CREEK, WEST FORK	E. COLI	2	INB11G3_00
LOWER WABASH	05120111190010	SULLIVAN CO	INB11K1_01	MARIA CREEK (HEADWATER)	DISSOLVED OXYGEN	2	INB11K1_00
LOWER WABASH	05120111190010	SULLIVAN CO	INB11K1_01	MARIA CREEK (HEADWATER)	E. COLI	2	INB11K1_00
LOWER WABASH	05120111190010	SULLIVAN CO	INB11K1_01	MARIA CREEK (HEADWATER)	IMPAIRED BIOTIC COMMUNITIES	2	INB11K1_00
LOWER WABASH	05120111200030	KNOX CO	INB11M3_M1020	WABASH RIVER	IMPAIRED BIOTIC COMMUNITIES	1	
LOWER WABASH	05120113020020	KNOX CO	INB1322_00	SWAN POND DITCH	E. COLI	1	
LOWER WABASH	05120113020020	KNOX CO	INB1322_00	SWAN POND DITCH	IMPAIRED BIOTIC COMMUNITIES	1	
LOWER WABASH	05120113090060	POSEY CO	INB1396_00	SE TRIBUTARY BLACK RIVER	E. COLI	1	
LOWER WABASH	05120113090060	POSEY CO	INB1396_00	SE TRIBUTARY BLACK RIVER	IMPAIRED BIOTIC COMMUNITIES	1	
LOWER WABASH	05120113100030	POSEY CO	INB13A3_T1001B	HAWTHORNE CREEK	E. COLI	2	INB13A3_00
LOWER WABASH	05120113110090	POSEY CO	INB13B9_01	LITTLE CREEK (VANDERBURGH CO)	E. COLI	2	INB13B9_00
LOWER WABASH	05120113110090	POSEY CO	INB13B9_02	LITTLE CREEK (POSEY CO)	E. COLI	2	INB13B9_00
LOWER WABASH	05120113110090	POSEY CO	INB13B9_T1001	LITTLE CREEK - UNNAMED TRIBUTARY (HEADWATER)	E. COLI	2	INB13B9_00
LOWER WABASH	05120113110090	POSEY CO	INB13B9_T1002	LITTLE CREEK - UNNAMED TRIBUTARY	E. COLI	2	INB13B9_00
LOWER WABASH	05120113110090	POSEY CO	INB13B9_T1003	LITTLE CREEK - UNNAMED TRIBUTARY	E. COLI	2	INB13B9_00
LOWER WABASH	05120113110090	POSEY CO	INB13B9_T1004	LITTLE CREEK - UNNAMED TRIBUTARY	E. COLI	2	INB13B9_00
LOWER WABASH	05120113120020	POSEY CO	INB13C2_M1016	WABASH RIVER	IMPAIRED BIOTIC COMMUNITIES	1	
GREAT LAKES	04040001030050	LAKE CO	INC0135_T1069	DEEP RIVER U/S US30	IMPAIRED BIOTIC COMMUNITIES	1	
GREAT LAKES	04040001040030	PORTER CO	INC0143_T1002	WILLOW CREEK (UPSTREAM OF CHRISMAN DITCH)	DISSOLVED OXYGEN	2	INC0143_00
GREAT LAKES	04040001040030	PORTER CO	INC0143_T1002	WILLOW CREEK (UPSTREAM OF CHRISMAN DITCH)	E. COLI	2	INC0143_00
GREAT LAKES	04040001040030	PORTER CO	INC0143_T1002	WILLOW CREEK (UPSTREAM OF CHRISMAN DITCH)	IMPAIRED BIOTIC COMMUNITIES	2	INC0143_00
GREAT	04040001040030	PORTER CO	INC0143_T1002A	WILLOW CREEK -	E. COLI	2	INC0143_00

LAKES				UNNAMED TRIBUTARY			
GREAT LAKES	04040001040030	PORTER CO	INC0143_T1002B	WILLOW CREEK - UNNAMED TRIBUTARY	E. COLI	2	INC0143_00
GREAT LAKES	04040001040030	PORTER CO	INC0143_T1002C	CHRISMAN DITCH	E. COLI	2	INC0143_00
GREAT LAKES	04040001040030	PORTER CO	INC0143_T1003	WILLOW CREEK (UPSTREAM OF CHRISMAN DITCH)	E. COLI	2	INC0143_00
GREAT LAKES	04040001050010	PORTER CO	INC0151_00	SALT CREEK TRIBUTARIES	IMPAIRED BIOTIC COMMUNITIES	1	
GREAT LAKES	04040001050010	PORTER CO	INC0151_T1012	SALT CREEK	IMPAIRED BIOTIC COMMUNITIES	1	
GREAT LAKES	04040001050020	PORTER CO	INC0152_01	Salt Creek (Valparaiso, IN)	IMPAIRED BIOTIC COMMUNITIES	3	INC0152_T1013
GREAT LAKES	04040001050020	PORTER CO	INC0152_02	Salt Creek (Upstream of Clark Ditch)	IMPAIRED BIOTIC COMMUNITIES	2	INC0152_T1100
GREAT LAKES	04040001050020	PORTER CO	INC0152_03	Salt Creek (Downstream of Clark Ditch)	E. COLI	2	INC0152_T1013
GREAT LAKES	04040001050020	PORTER CO	INC0152_03	Salt Creek (Downstream of Clark Ditch)	IMPAIRED BIOTIC COMMUNITIES	3	INC0152_T1013
GREAT LAKES	04040001050020	PORTER CO	INC0152_T1001	Beauty Creek	IMPAIRED BIOTIC COMMUNITIES	2	INC0152_T1099
GREAT LAKES	04040001050020	PORTER CO	INC0152_T1002	Salt Creek - Unnamed Tributary	E. COLI	3	INC0152_00
GREAT LAKES	04040001050020	PORTER CO	INC0152_T1002	Salt Creek - Unnamed Tributary	IMPAIRED BIOTIC COMMUNITIES	2	INC0152_00
GREAT LAKES	04040001050020	PORTER CO	INC0152_T1003	Salt Creek - Unnamed Tributary	E. COLI	3	INC0152_00
GREAT LAKES	04040001050020	PORTER CO	INC0152_T1003A	Clark Ditch - Unnamed Headwater Tributary	E. COLI	3	INC0152_00
GREAT LAKES	04040001050020	PORTER CO	INC0152_T1003B	Clark Ditch - Unnamed Tributary	E. COLI	3	INC0152_00
GREAT LAKES	04040001050020	PORTER CO	INC0152_T1004	Clark Ditch	E. COLI	3	INC0152_00
GREAT LAKES	04040001050020	PORTER CO	INC0152_T1004	Clark Ditch	IMPAIRED BIOTIC COMMUNITIES	2	INC0152_00
GREAT LAKES	04040001050020	PORTER CO	INC0152_T1004A	Clark Ditch - Unnamed Tributary	E. COLI	3	INC0152_00
GREAT LAKES	04040001050020	PORTER CO	INC0152_T1005B	Salt Creek - Unnamed Tributary (Lake Louise)	E. COLI	3	INC0152_00
GREAT LAKES	04040001050020	PORTER CO	INC0152_T1005B	Salt Creek - Unnamed Tributary (Lake Louise)	IMPAIRED BIOTIC COMMUNITIES	2	INC0152_00
GREAT LAKES	04040001050020	PORTER CO	INC0152_T1006	Salt Creek - Unnamed Tributary (Sedley, IN)	E. COLI	3	INC0152_00
GREAT LAKES	04040001050020	PORTER CO	INC0152_T1006	Salt Creek - Unnamed Tributary (Sedley, IN)	IMPAIRED BIOTIC COMMUNITIES	2	INC0152_00
GREAT LAKES	04040001050050	PORTER CO	INC0155_00	GUSTAFSON DITCH - OTHER TRIBUTARIES	IMPAIRED BIOTIC COMMUNITIES	1	
GREAT LAKES	04040001050050	PORTER CO	INC0155_T1017	SALT CREEK	IMPAIRED BIOTIC COMMUNITIES	1	
GREAT LAKES	04040001050050	PORTER CO	INC0155_T1098	SQUIRREL CREEK	IMPAIRED BIOTIC COMMUNITIES	1	
GREAT LAKES	04040001070010	LAPORTE CO	INC0171_01	Trail Creek, East Branch - Unnamed Tributary	E. COLI	2	INC0171_00
GREAT LAKES	04040001070010	LAPORTE CO	INC0171_T1004	Trail Creek, East Branch - Unnamed Tributary	E. COLI	2	INC0171_00
GREAT LAKES	04040001070010	LAPORTE CO	INC0171_T1005	Trail Creek, East Branch - Unnamed Tributary	E. COLI	2	INC0171_00
GREAT LAKES	04040001070010	LAPORTE CO	INC0171_T1010	Dingler Lake Inlet	E. COLI	2	INC0171_00
OHIO	05140201040060	PERRY CO	INE0146_T1001	NEGLIE CREEK -	DISSOLVED	2	INE0146_00

TRIBUTARIES				UNNAMED TRIBUTARY	OXYGEN		
OHIO TRIBUTARIES	05140201040060	PERRY CO	INE0146_T1001	NEGLIE CREEK - UNNAMED TRIBUTARY	IMPAIRED BIOTIC COMMUNITIES	2	INE0146_00
OHIO TRIBUTARIES	05140201060020	PERRY CO	INE0162_01	Tige Creek (Upstream of I64)	IMPAIRED BIOTIC COMMUNITIES	2	INE0162_00
OHIO TRIBUTARIES	05140201060080	PERRY CO	INE0168_T1001A	Little Sulpher Creek (Upstream of Impoundment)	IMPAIRED BIOTIC COMMUNITIES	2	INE0168_00
OHIO TRIBUTARIES	05140201060080	PERRY CO	INE0168_T1001B	Wheatley Creek	IMPAIRED BIOTIC COMMUNITIES	2	INE0168_00
OHIO TRIBUTARIES	05140201060100	PERRY CO	INE016A_01	Anderson River, Middle Fork (Upstream of Theis Creek)	IMPAIRED BIOTIC COMMUNITIES	2	INE016A_00
OHIO TRIBUTARIES	05140201060100	PERRY CO	INE016A_T1001A	Theis Creek (Headwater)	IMPAIRED BIOTIC COMMUNITIES	2	INE016A_00
OHIO TRIBUTARIES	05140201060110	PERRY CO	INE016B_02	Anderson River, Middle Fork	IMPAIRED BIOTIC COMMUNITIES	2	INE016B_00
OHIO TRIBUTARIES	05140201070010	CRAWFORD CO	INE0171_01	Anderson River (Headwater)	IMPAIRED BIOTIC COMMUNITIES	2	INE0171_00
OHIO TRIBUTARIES	05140201070010	CRAWFORD CO	INE0171_T1001	Mitchell Creek	IMPAIRED BIOTIC COMMUNITIES	2	INE0171_00
OHIO TRIBUTARIES	05140201070020	PERRY CO	INE0172_01	Anderson River (Upstream of Waddle Branch)	IMPAIRED BIOTIC COMMUNITIES	2	INE0172_00
OHIO TRIBUTARIES	05140201070040	PERRY CO	INE0174_T1003	Rockhouse Branch	IMPAIRED BIOTIC COMMUNITIES	2	INE0174_T1046
OHIO TRIBUTARIES	05140201070040	PERRY CO	INE0174_T1003A	ROCK RUN	IMPAIRED BIOTIC COMMUNITIES	2	NOT PREVIOUSLY INDEXED
OHIO TRIBUTARIES	05140201070050	SPENCER CO	INE0175_01	Hurricane Creek	DISSOLVED OXYGEN	2	INE0175_00
OHIO TRIBUTARIES	05140201070050	SPENCER CO	INE0175_01	Hurricane Creek	E. COLI	2	INE0175_00
OHIO TRIBUTARIES	05140201070050	SPENCER CO	INE0175_01	Hurricane Creek	IMPAIRED BIOTIC COMMUNITIES	2	INE0175_00
OHIO TRIBUTARIES	05140201070070	SPENCER CO	INE0177_T1001A	NEST RUN	IMPAIRED BIOTIC COMMUNITIES	2	NOT PREVIOUSLY INDEXED
OHIO TRIBUTARIES	05140201070080	SPENCER CO	INE0178_T1001	Crooks Hollow Creek	IMPAIRED BIOTIC COMMUNITIES	2	INE0178_00
OHIO TRIBUTARIES	05140201070080	SPENCER CO	INE0178_T1002A	Swinging Creek - Unnamed Tributary	IMPAIRED BIOTIC COMMUNITIES	2	INE0178_00
OHIO TRIBUTARIES	05140201070090	SPENCER CO	INE0179_T1002	Lanman Run	IMPAIRED BIOTIC COMMUNITIES	2	INE0179_00
OHIO TRIBUTARIES	05140201070100	SPENCER CO	INE017A_01	Anderson River (Upstream of Huffman, IN)	E. COLI	2	INE017A_00
OHIO TRIBUTARIES	05140201070100	SPENCER CO	INE017A_02	Anderson River (Downstream of Huffman, IN)	DISSOLVED OXYGEN	3	INE017A_00
OHIO TRIBUTARIES	05140201070100	SPENCER CO	INE017A_02	Anderson River (Downstream of Huffman, IN)	E. COLI	3	INE017A_00
OHIO TRIBUTARIES	05140201070100	SPENCER CO	INE017A_02	Anderson River (Downstream of Huffman, IN)	IMPAIRED BIOTIC COMMUNITIES	3	INE017A_00
OHIO TRIBUTARIES	05140201070100	SPENCER CO	INE017A_03	Anderson River	DISSOLVED OXYGEN	2	INE017A_00
OHIO TRIBUTARIES	05140201070100	SPENCER CO	INE017A_03	Anderson River	E. COLI	3	INE017A_00
OHIO TRIBUTARIES	05140201070100	SPENCER CO	INE017A_03	Anderson River	IMPAIRED BIOTIC COMMUNITIES	2	INE017A_00
OHIO TRIBUTARIES	05140201070100	SPENCER CO	INE017A_T1001	Anderson River - Unnamed Tributary	IMPAIRED BIOTIC COMMUNITIES	3	INE017A_00
OHIO TRIBUTARIES	05140201070120	SPENCER CO	INE017C_01	Anderson River	IMPAIRED BIOTIC COMMUNITIES	2	INE017C_00
OHIO TRIBUTARIES	05140201080030	SPENCER CO	INE0183_01	Crooked Creek	DISSOLVED OXYGEN	3	INE0183_00
OHIO TRIBUTARIES	05140201080030	SPENCER CO	INE0183_01	Crooked Creek	E. COLI	3	INE0183_00
OHIO TRIBUTARIES	05140201080030	SPENCER CO	INE0183_T1002	Crooked Creek -- Unnamed Tributary	IMPAIRED BIOTIC COMMUNITIES	2	INE0183_00
OHIO TRIBUTARIES	05140201140030	SPENCER CO	INE01E3_T1044	LITTLE PIGEON CREEK	DISSOLVED OXYGEN	1	

OHIO TRIBUTARIES	05140201140030	SPENCER CO	INE01E3_T1044	LITTLE PIGEON CREEK	IMPAIRED BIOTIC COMMUNITIES	1	
OHIO TRIBUTARIES	05140201140060	WARRICK CO	INE01E6_T1001	LITTLE PIGEON CREEK	DISSOLVED OXYGEN	1	
OHIO TRIBUTARIES	05140201140060	WARRICK CO	INE01E6_T1001	LITTLE PIGEON CREEK	IMPAIRED BIOTIC COMMUNITIES	1	
OHIO TRIBUTARIES	05140201140090	SPENCER CO	INE01E9_T1002	LITTLE PIGEON CREEK	DISSOLVED OXYGEN	1	
OHIO TRIBUTARIES	05140202020030	GIBSON CO	INE0223_02	Hurricane Creek	E. COLI	1	INE0223_00
OHIO TRIBUTARIES	05140202020030	GIBSON CO	INE0223_02	Hurricane Creek	NUTRIENTS	1	INE0223_00
OHIO TRIBUTARIES	05140202020030	GIBSON CO	INE0223_02	Hurricane Creek	pH	1	INE0223_00
OHIO TRIBUTARIES	05140202030020	WARRICK CO	INE0232_T1001	Big Creek - Unnamed Tributary (Warrick Co)	E. COLI	2	INE0232_00
OHIO TRIBUTARIES	05140202040080	VANDERBURGH CO	INE0248_T1002	PIGEON CREEK-HARPER DITCH	NUTRIENTS	1	
OHIO TRIBUTARIES	05140202040100	VANDERBURGH CO	INE024A_T1003	PIGEON CREEK-KLEYMEYER PARK	DISSOLVED OXYGEN	1	
OHIO TRIBUTARIES	05140202040100	VANDERBURGH CO	INE024A_T1003	PIGEON CREEK-KLEYMEYER PARK	NUTRIENTS	1	
GREAT LAKES	04050001110110	LAGRANGE CO	INJ01BB_T1007	Turkey Creek - Unnamed Tributary	DISSOLVED OXYGEN	2	INJ01BB_00
GREAT LAKES	04050001110110	LAGRANGE CO	INJ01BB_T1007	Turkey Creek - Unnamed Tributary	E. COLI	2	INJ01BB_00
GREAT LAKES	04050001120010	LAGRANGE CO	INJ01C1_03	Pigeon River (Downstream of Ontariou Millpond)	E. COLI	3	INJ01C1_T1300
GREAT LAKES	04050001120050	LAGRANGE CO	INJ01C5_01	Pigeon River	E. COLI	2	INJ01C5_00
GREAT LAKES	04050001120060	LAGRANGE CO	INJ01C6_02	Pigeon River (Downstream of Sctoo, IN)	E. COLI	2	INJ01C6_00
GREAT LAKES	04050001140040	ELKHART CO	INJ01E4_T1302	LITTLE ELKHART RIVER	E. COLI	1	
GREAT LAKES	04050001140070	ELKHART CO	INJ01E7_T1311	LITTLE ELKHART RIVER	E. COLI	1	
GREAT LAKES	04050001170070	NOBLE CO	INJ01H7_01	Gretzinger Ditch (Headwater)	E. COLI	2	INJ01H7_00
GREAT LAKES	04050001170070	NOBLE CO	INJ01H7_01	Gretzinger Ditch (Headwater)	IMPAIRED BIOTIC COMMUNITIES	2	INJ01H7_00
GREAT LAKES	04050001180020	NOBLE CO	INJ01J2_01	Carol Creek	E. COLI	2	INJ01J2_00
GREAT LAKES	04050001180020	NOBLE CO	INJ01J2_01	Carol Creek	IMPAIRED BIOTIC COMMUNITIES	2	INJ01J2_00
GREAT LAKES	04050001190030	ELKHART CO	INJ01K3_01	Stony Creek (Upstream of Millersburg, IN	E. COLI	3	INJ01K3_00
GREAT LAKES	04050001190030	ELKHART CO	INJ01K3_02	Stony Creek (Downstream of Millersburg, IN)	E. COLI	3	INJ01K3_T1316
GREAT LAKES	04050001190060	ELKHART CO	INJ01K6_01	Mayer Ditch	CHLORIDES	2	INJ01K6_00
GREAT LAKES	04050001190060	ELKHART CO	INJ01K6_01	Mayer Ditch	DISSOLVED OXYGEN	2	INJ01K6_00
GREAT LAKES	04050001190060	ELKHART CO	INJ01K6_01	Mayer Ditch	E. COLI	2	INJ01K6_00
GREAT LAKES	04050001190060	ELKHART CO	INJ01K6_01	Mayer Ditch	IMPAIRED BIOTIC COMMUNITIES	2	INJ01K6_00
GREAT LAKES	04050001190060	ELKHART CO	INJ01K6_01	Mayer Ditch	NUTRIENTS	2	INJ01K6_00
GREAT LAKES	04050001200020	KOSCIUSKO CO	INJ01M2_01	Mayer Ditch	CHLORIDES	2	INJ01M2_00
GREAT LAKES	04050001200020	KOSCIUSKO CO	INJ01M2_01	Mayer Ditch	DISSOLVED OXYGEN	2	INJ01M2_00
GREAT LAKES	04050001200020	KOSCIUSKO CO	INJ01M2_01	Mayer Ditch	IMPAIRED BIOTIC COMMUNITIES	2	INJ01M2_00
GREAT LAKES	04050001200020	KOSCIUSKO CO	INJ01M2_01	Mayer Ditch	NUTRIENTS	2	INJ01M2_00
GREAT LAKES	04050001200060	KOSCIUSKO CO	INJ01M6_02	Omar-Neff Ditch (East of Fuller Arm Ditch)	E. COLI	2	INJ01M6_00
GREAT	04050001200070	ELKHART CO	INJ01M7_01	Berlin Court Ditch	DISSOLVED	2	INJ01M7_00

LAKES				(Upstream of Amis Acres)	OXYGEN		
GREAT LAKES	04050001200070	ELKHART CO	INJ01M7_01	Berlin Court Ditch (Upstream of Amis Acres)	E. COLI	2	INJ01M7_00
GREAT LAKES	04050001200070	ELKHART CO	INJ01M7_01	Berlin Court Ditch (Upstream of Amis Acres)	NUTRIENTS	2	INJ01M7_00
GREAT LAKES	04050001210020	ELKHART CO	INJ01N2_01	Rock Run Creek (Upper)	E. COLI	2	INJ01N2_00
GREAT LAKES	04050001210020	ELKHART CO	INJ01N2_02	Rock Run Creek (Middle)	E. COLI	2	INJ01N2_00
GREAT LAKES	04050001210020	ELKHART CO	INJ01N2_03	Rock Run Creek (Lower)	E. COLI	2	INJ01N2_00
GREAT LAKES	04050001230010	ELKHART CO	INJ01R1_01	Wisler Ditch	IMPAIRED BIOTIC COMMUNITIES	3	INJ01R1_00
GREAT LAKES	04050001230010	ELKHART CO	INJ01R1_01	Wisler Ditch	NUTRIENTS	3	INJ01R1_00
GREAT LAKES	04050001230010	ELKHART CO	INJ01R1_T1001	Christopher	AMMONIA	2	INJ01R1_T1305
GREAT LAKES	04050001230010	ELKHART CO	INJ01R1_T1001	Christopher	IMPAIRED BIOTIC COMMUNITIES	3	INJ01R1_T1305
GREAT LAKES	04050001230010	ELKHART CO	INJ01R1_T1001	Christopher	NUTRIENTS	3	INJ01R1_T1305
GREAT LAKES	04050001230010	ELKHART CO	INJ01R1_T1002	Miller Ditch	IMPAIRED BIOTIC COMMUNITIES	3	INJ01R1_T1305
GREAT LAKES	04050001230010	ELKHART CO	INJ01R1_T1002	Miller Ditch	NUTRIENTS	3	INJ01R1_T1305
GREAT LAKES	04050001230020	ELKHART CO	INJ01R2_01	Grimes Ditch (West of Cedar Road)	DISSOLVED OXYGEN	2	INJ01R2_00
GREAT LAKES	04050001230020	ELKHART CO	INJ01R2_01	Grimes Ditch (West of Cedar Road)	E. COLI	2	INJ01R2_00
GREAT LAKES	04050001230020	ELKHART CO	INJ01R2_01	Grimes Ditch (West of Cedar Road)	IMPAIRED BIOTIC COMMUNITIES	2	INJ01R2_00
GREAT LAKES	04050001230020	ELKHART CO	INJ01R2_01	Grimes Ditch (West of Cedar Road)	NUTRIENTS	2	INJ01R2_00
GREAT LAKES	04050001230040	ELKHART CO	INJ01R4_02	Baugo Creek (Osceola, IN)	E. COLI	2	INJ01R4_00
GREAT LAKES	04050001240010	ST JOSEPH CO	INJ01T1_T1002	Eller Ditch	E. COLI	2	INJ01T1_00
GREAT LAKES	04050001240010	ST JOSEPH CO	INJ01T1_T1002	Eller Ditch	IMPAIRED BIOTIC COMMUNITIES	2	INJ01T1_00
GREAT LAKES	04050001240010	ST JOSEPH CO	INJ01T1_T1002A	Eller Ditch - Unnamed Tributaries (Headwaters)	E. COLI	2	INJ01T1_00
GREAT LAKES	04050001240010	ST JOSEPH CO	INJ01T1_T1002B	Eller Ditch - Unnamed Tributary	E. COLI	2	INJ01T1_00
GREAT LAKES	04050001240010	ST JOSEPH CO	INJ01T1_T1002C	Eller Ditch - Unnamed Tributary	E. COLI	2	INJ01T1_00
UPPER ILLINOIS	07120001010110	LAPORTE CO	INK011B_01	COLLINS DITCH	E. COLI	2	INK011B_00
UPPER ILLINOIS	07120001010110	LAPORTE CO	INK011B_01	COLLINS DITCH	IMPAIRED BIOTIC COMMUNITIES	2	INK011B_00
UPPER ILLINOIS	07120001010110	LAPORTE CO	INK011B_T1001	COLLINS DITCH - UNNAMED TRIBUTARY	E. COLI	2	INK011B_00
UPPER ILLINOIS	07120001010110	LAPORTE CO	INK011B_T1001	COLLINS DITCH - UNNAMED TRIBUTARY	IMPAIRED BIOTIC COMMUNITIES	2	INK011B_00
UPPER ILLINOIS	07120001020050	ST JOSEPH CO	INK0125_03	POTATO CREEK	E. COLI	3	INK0125_00
UPPER ILLINOIS	07120001030110	LAPORTE CO	INK013B_03	MILL CREEK (DOWNSTREAM OF UNION MILLS, IN)	E. COLI	2	INK013B_00
UPPER ILLINOIS	07120001030120	LAPORTE CO	INK013C_T1007	KANKAKEE RIVER-MAINSTEM	IMPAIRED BIOTIC COMMUNITIES	1	
UPPER ILLINOIS	07120001040060	LAPORTE CO	INK0146_T1008	Kankakee River	IMPAIRED BIOTIC COMMUNITIES	1	
UPPER ILLINOIS	07120001050060	MARSHALL CO	INK0155_01	ARMEY DITCH	E. COLI	3	INK0155_00
UPPER ILLINOIS	07120001050060	MARSHALL CO	INK0155_02	YELLOW RIVER	E. COLI	3	INK0155_00

UPPER ILLINOIS	07120001050060	MARSHALL CO	INK0155_T1001	ZEIGER DITCH	E. COLI	3	INK0155_00
UPPER ILLINOIS	07120001050060	MARSHALL CO	INK0155_T1001A	MARBERGER DITCH	E. COLI	3	INK0155_00
UPPER ILLINOIS	07120001050070	MARSHALL CO	INK0157_01	STOCK DITCH	E. COLI	3	INK0157_T1114
UPPER ILLINOIS	07120001050070	MARSHALL CO	INK0157_T1001	BUNCH DITCH, EAST BRANCH (HEADWATER)	IMPAIRED BIOTIC COMMUNITIES	2	INK0157_00
UPPER ILLINOIS	07120001050080	MARSHALL CO	INK0158_01	YELLOW RIVER	E. COLI	3	INK0158_00
UPPER ILLINOIS	07120001050080	MARSHALL CO	INK0158_T1001	BOWSER DITCH	E. COLI	3	INK0158_00
UPPER ILLINOIS	07120001050080	MARSHALL CO	INK0158_T1002	MENTSEL DITCH	E. COLI	3	INK0158_00
UPPER ILLINOIS	07120001050080	MARSHALL CO	INK0158_T1003	MATTERN DITCH	E. COLI	3	INK0158_00
UPPER ILLINOIS	07120001050080	MARSHALL CO	INK0158_T1003A	MATTERN DITCH - UNNAMED TRIBUTARY	E. COLI	3	INK0158_00
UPPER ILLINOIS	07120001050080	MARSHALL CO	INK0158_T1004	TROUP DITCH	E. COLI	3	INK0158_00
UPPER ILLINOIS	07120001050090	MARSHALL CO	INK0159_01	SELLS DITCH	E. COLI	2	INK0159_00
UPPER ILLINOIS	07120001050100	KOSCIUSKO CO	INK015A_T1002	LAKE ARM	DISSOLVED OXYGEN	1	INK015A_00
UPPER ILLINOIS	07120001050100	KOSCIUSKO CO	INK015A_T1002	LAKE ARM	E. COLI	2	INK015A_00
UPPER ILLINOIS	07120001050100	KOSCIUSKO CO	INK015A_T1002	LAKE ARM	IMPAIRED BIOTIC COMMUNITIES	2	INK015A_00
UPPER ILLINOIS	07120001050100	KOSCIUSKO CO	INK015A_T1002	LAKE ARM	NUTRIENTS	2	INK015A_00
UPPER ILLINOIS	07120001050100	KOSCIUSKO CO	INK015A_T1002	LAKE ARM	pH	2	INK015A_00
UPPER ILLINOIS	07120001050150	MARSHALL CO	INK015F_01	YELLOW RIVER	E. COLI	3	INK015F_00
UPPER ILLINOIS	07120001050150	MARSHALL CO	INK015F_T1001	DANIELS DITCH	E. COLI	3	INK015F_00
UPPER ILLINOIS	07120001050150	MARSHALL CO	INK015F_T1002	YELLOW RIVER - UNNAMED TRIBUTARY	E. COLI	3	INK015F_00
UPPER ILLINOIS	07120001060060	STARKE CO	INK0166_01	YELLOW RIVER	E. COLI	3	INK0166_00
UPPER ILLINOIS	07120001060060	STARKE CO	INK0166_T1001	YELLOW RIVER - UNNAMED TRIBUTARY (MARSHALL CO)	E. COLI	3	INK0166_00
UPPER ILLINOIS	07120001060060	STARKE CO	INK0166_T1002	YELLOW RIVER - UNNAMED TRIBUTARY (MARSHALL CO)	E. COLI	3	INK0166_00
UPPER ILLINOIS	07120001060060	STARKE CO	INK0166_T1003	UNNAMED DITCH (OAK GROVE, IN)	E. COLI	3	INK0166_00
UPPER ILLINOIS	07120001060090	STARKE CO	INK0169_02	EAGLE CREEK (DOWNSTREAM OF CRABB DITCH)	E. COLI	2	INK0169_00
UPPER ILLINOIS	07120001060100	STARKE CO	INK016A_01	YELLOW RIVER	E. COLI	3	INK016A_00
UPPER ILLINOIS	07120001060100	STARKE CO	INK016A_T1001	YELLOW RIVER - UNNAMED TRIBUTARY	E. COLI	3	INK016A_00
UPPER ILLINOIS	07120001060100	STARKE CO	INK016A_T1002	CANNON DITCH	E. COLI	3	INK016A_00
UPPER ILLINOIS	07120001060100	STARKE CO	INK016A_T1002A	CANNON DITCH	E. COLI	3	INK016A_00
UPPER ILLINOIS	07120001060100	STARKE CO	INK016A_T1003	CAVANAUGH DITCH	E. COLI	3	INK016A_00
UPPER ILLINOIS	07120001080030	LAPORTE CO	INK0183_00	KANKAKEE RIVER-ORIGER DITCH	E. COLI	1	
UPPER ILLINOIS	07120001080030	LAPORTE CO	INK0183_M1011	KANKAKEE RIVER-ENGLISH LAKE	IMPAIRED BIOTIC COMMUNITIES	1	
UPPER ILLINOIS	07120001080090	PORTER CO	INK0189_M1103	Kankakee River	E. COLI	1	
UPPER ILLINOIS	07120001090060	PORTER CO	INK0196_01	CROOKED CREEK, WEST BRANCH	IMPAIRED BIOTIC COMMUNITIES	2	INK0196_00
UPPER	07120001090100	PORTER CO	INK019A_01	COBB DITCH	IMPAIRED BIOTIC	3	INK019A_00

ILLINOIS				(UPSTREAM OF SELVERS DITCH)	COMMUNITIES		
UPPER ILLINOIS	07120001090100	PORTER CO	INK019A_02	COBB DITCH (DOWNSTREAM OF SELVERS DITCH)	E. COLI	2	INK019A_00
UPPER ILLINOIS	07120001090110	PORTER CO	INK019B_02	LUDINGTON DITCH	E. COLI	2	INK019B_00
UPPER ILLINOIS	07120001090110	PORTER CO	INK019B_02	LUDINGTON DITCH	IMPAIRED BIOTIC COMMUNITIES	2	INK019B_00
UPPER ILLINOIS	07120001090150	PORTER CO	INK019F_T1005B	COBB CREEK - UNNAMED TRIBUTARY (HEBRON, IN)	IMPAIRED BIOTIC COMMUNITIES	2	INK019F_00
UPPER ILLINOIS	07120001100010	JASPER CO	INK01A1_01	WOLF CREEK (UPSTREAM OF SR 49)	E. COLI	2	INK01A1_00
UPPER ILLINOIS	07120001100010	JASPER CO	INK01A1_02	WOLF CREEK (DOWNSTREAM OF SR 49)	E. COLI	2	INK01A1_00
UPPER ILLINOIS	07120001100030	JASPER CO	INK01A3_01	HODGE DITCH (DOWNSTREAM OF JAMES DITCH)	DISSOLVED OXYGEN	2	INK01A3_00
UPPER ILLINOIS	07120001100030	JASPER CO	INK01A3_01	HODGE DITCH (DOWNSTREAM OF JAMES DITCH)	E. COLI	2	INK01A3_00
UPPER ILLINOIS	07120001110020	LAKE CO	INK01B2_M1019	KANKAKEE RIVER	E. COLI	1	
UPPER ILLINOIS	07120001130010	LAKE CO	INK01D1_02	Stony Run, East Branch	IMPAIRED BIOTIC COMMUNITIES	2	INK01D1_00
UPPER ILLINOIS	07120001130010	LAKE CO	INK01D1_03	Stony Run, Middle Branch	CHLORIDES	3	INK01D1_T1107
UPPER ILLINOIS	07120001130010	LAKE CO	INK01D1_03	Stony Run, Middle Branch	NUTRIENTS	3	INK01D1_T1107
UPPER ILLINOIS	07120001130020	LAKE CO	INK01D2_01	Stony Run Headwater	E. COLI	2	INK01D2_00
UPPER ILLINOIS	07120001130020	LAKE CO	INK01D2_01	Stony Run Headwater	IMPAIRED BIOTIC COMMUNITIES	2	INK01D2_00
UPPER ILLINOIS	07120001130030	LAKE CO	INK01D3_02	Singleton Ditch (Downstream of Bryant Ditch)	IMPAIRED BIOTIC COMMUNITIES	2	INK01D3_00
UPPER ILLINOIS	07120001130030	LAKE CO	INK01D3_T1007	Bryant Ditch	IMPAIRED BIOTIC COMMUNITIES	2	INK01D3_00
UPPER ILLINOIS	07120001130060	LAKE CO	INK01D6_02	Cedar Creek (Downstream of Cedar Lake)	IMPAIRED BIOTIC COMMUNITIES	2	INK01D6_T1023
UPPER ILLINOIS	07120001130060	LAKE CO	INK01D6_03	Foss Ditch	IMPAIRED BIOTIC COMMUNITIES	2	INK01D6_00
UPPER ILLINOIS	07120001130070	LAKE CO	INK01D7_01	Cedar Creek	IMPAIRED BIOTIC COMMUNITIES	3	INK01D7_T1025
UPPER ILLINOIS	07120001130080	LAKE CO	INK01D8_03	Bruce Ditch (Downstream of Belshaw, IN)	IMPAIRED BIOTIC COMMUNITIES	3	INK01D8_00
UPPER ILLINOIS	07120001130080	LAKE CO	INK01D8_04	Bailey Ditch	IMPAIRED BIOTIC COMMUNITIES	3	INK01D8_00
UPPER ILLINOIS	07120001130080	LAKE CO	INK01D8_05	Singleton Ditch	E. COLI	2	INK01D8_00
UPPER ILLINOIS	07120001130090	LAKE CO	INK01D9_01	Brown Ditch (NE of Shelby, IN	IMPAIRED BIOTIC COMMUNITIES	2	INK01D9_00
UPPER ILLINOIS	07120001140010	LAKE CO	INK01E1_00	WEST CREEK-BULL RUN	IMPAIRED BIOTIC COMMUNITIES	1	
UPPER ILLINOIS	07120001140010	LAKE CO	INK01E1_T1108	BULL RUN BASIN	E. COLI	1	
UPPER ILLINOIS	07120001140010	LAKE CO	INK01E1_T1108	BULL RUN BASIN	NUTRIENTS	1	
UPPER ILLINOIS	07120001140010	LAKE CO	INK01E1_T1108	BULL RUN BASIN	Total Dissolved Solids	1	
UPPER ILLINOIS	07120001140020	LAKE CO	INK01E2_01	West Creek (North of 165th Ave)	IMPAIRED BIOTIC COMMUNITIES	2	INK01E2_00
UPPER ILLINOIS	07120001140020	LAKE CO	INK01E2_T1002	West Creek - Unnamed Tributary	IMPAIRED BIOTIC COMMUNITIES	2	INK01E2_00
UPPER ILLINOIS	07120001140020	LAKE CO	INK01E2_T1004	West Creek - Unnamed Tributary	IMPAIRED BIOTIC COMMUNITIES	2	INK01E2_00
UPPER ILLINOIS	07120001140020	LAKE CO	INK01E2_T1005	West Creek - Unnamed Tributary	IMPAIRED BIOTIC COMMUNITIES	2	INK01E2_00

UPPER ILLINOIS	07120001140030	LAKE CO	INK01E3_02	West Creek (Middle Watershed)	IMPAIRED BIOTIC COMMUNITIES	2	INK01E3_00
UPPER ILLINOIS	07120001140030	LAKE CO	INK01E3_03	West Creek (Lower Watershed)	E. COLI	2	INK01E3_00
UPPER ILLINOIS	07120001140030	LAKE CO	INK01E3_T1002	West Creek - Unnamed Tributary	IMPAIRED BIOTIC COMMUNITIES	2	INK01E3_00
UPPER ILLINOIS	07120002020050	JASPER CO	INK0225_01	RYAN DITCH	E. COLI	2	INK0225_00
UPPER ILLINOIS	07120002020050	JASPER CO	INK0225_01	RYAN DITCH	NUTRIENTS	3	INK0225_00
UPPER ILLINOIS	07120002020060	JASPER CO	INK0226_T1004A	IROQUOIS RIVER (UPSTREAM OF RENSSELAER, IN)	E. COLI	3	INK0226_00
UPPER ILLINOIS	07120002020060	JASPER CO	INK0226_T1004B	IROQUOIS RIVER (DOWNSTREAM OF RENSSELAER, IN)	E. COLI	3	INK0226_T1004
UPPER ILLINOIS	07120002030060	JASPER CO	INK0236_01	CARPENTER CREEK (REMINGTON, IN)	E. COLI	1	INK0236_00
UPPER ILLINOIS	07120002030060	JASPER CO	INK0236_02	CARPENTER CREEK (DOWNSTREAM OF REMINGTON, IN)	E. COLI	1	INK0236_00
UPPER ILLINOIS	07120002040090	NEWTON CO	INK0249_T1006	WEIS DITCH	DISSOLVED OXYGEN	2	INK0249_00
UPPER ILLINOIS	07120002040090	NEWTON CO	INK0249_T1006	WEIS DITCH	IMPAIRED BIOTIC COMMUNITIES	2	INK0249_00
UPPER ILLINOIS	07120002050020	NEWTON CO	INK0252_01	CLARK DITCH	DISSOLVED OXYGEN	3	INK0252_00
UPPER ILLINOIS	07120002050020	NEWTON CO	INK0252_01	CLARK DITCH	NUTRIENTS	3	INK0252_00
UPPER ILLINOIS	07120002050020	NEWTON CO	INK0252_T1001	CHIZUM DITCH	E. COLI	2	INK0252_00
UPPER ILLINOIS	07120002050020	NEWTON CO	INK0252_T1001A	THOMPSON DITCH	E. COLI	2	INK0252_00
UPPER ILLINOIS	07120002050050	NEWTON CO	INK0255_02	Montgomery Ditch (Downstream of County Line)	IMPAIRED BIOTIC COMMUNITIES	2	INK0255_00
UPPER ILLINOIS	07120002050050	NEWTON CO	INK0255_T1001	Montgomery Ditch - Unnamed Headwater Tributary	IMPAIRED BIOTIC COMMUNITIES	2	INK0255_00
UPPER ILLINOIS	07120002050060	NEWTON CO	INK0256_01A	Talley Ditch	IMPAIRED BIOTIC COMMUNITIES	2	INK0256_00
UPPER ILLINOIS	07120002050060	NEWTON CO	INK0256_02A	KENT DITCH (KENTLAND, IN)	IMPAIRED BIOTIC COMMUNITIES	2	INK0256_02
UPPER ILLINOIS	07120002050070	NEWTON CO	INK0257_01	Montgomery Ditch - Unnamed Tributary (Kentland, IN	IMPAIRED BIOTIC COMMUNITIES	2	INK0257_00
UPPER ILLINOIS	07120002050070	NEWTON CO	INK0257_02	Morrison Ditch	IMPAIRED BIOTIC COMMUNITIES	2	INK0257_00
UPPER ILLINOIS	07120002050070	NEWTON CO	INK0257_02	Morrison Ditch	NUTRIENTS	3	INK0257_00
UPPER ILLINOIS	07120002050070	NEWTON CO	INK0257_02A	Morrison Ditch - Unnamed Tributary	NUTRIENTS	3	INK0257_00
UPPER ILLINOIS	07120002050070	NEWTON CO	INK0257_03	Montgomery Ditch	IMPAIRED BIOTIC COMMUNITIES	2	INK0257_00
UPPER ILLINOIS	07120002050070	NEWTON CO	INK0257_03	Montgomery Ditch	NUTRIENTS	3	INK0257_00
UPPER ILLINOIS	07120002070020	BENTON CO	INK0272_02	SUGAR CREEK (DOWNSTREAM OF EARL PARK, IN)	E. COLI	3	INK0272_00
UPPER ILLINOIS	07120002070070	BENTON CO	INK0277_T1001	MINIER LATERAL	E. COLI	2	INK0277_00
UPPER ILLINOIS	07120002150040	NEWTON CO	INK02F4_T1015	BEAVER CREEK	E. COLI	1	
UPPER ILLINOIS	07120003030040	LAKE CO	INK0334_01	CADY MARSH DITCH	CHLORIDES	2	INK0334_00
UPPER ILLINOIS	07120003030040	LAKE CO	INK0334_01	CADY MARSH DITCH	E. COLI	2	INK0334_00
UPPER ILLINOIS	07120003030040	LAKE CO	INK0334_01	CADY MARSH DITCH	IMPAIRED BIOTIC COMMUNITIES	2	INK0334_00

UPPER ILLINOIS	07120003030040	LAKE CO	INK0334_01	CADY MARSH DITCH	NUTRIENTS	2	INK0334_00
UPPER ILLINOIS	07120003030050	LAKE CO	INK0335_T1004	LITTLE CALUMET RIVER	CHLORIDES	1	
UPPER ILLINOIS	07120003030050	LAKE CO	INK0335_T1004	LITTLE CALUMET RIVER	DISSOLVED OXYGEN	1	
UPPER ILLINOIS	07120003030050	LAKE CO	INK0335_T1005	LITTLE CALUMET RIVER	CHLORIDES	1	
UPPER ILLINOIS	07120003030050	LAKE CO	INK0335_T1005	LITTLE CALUMET RIVER	DISSOLVED OXYGEN	1	
UPPER ILLINOIS	07120003030060	LAKE CO	INK0336_T1002	LITTLE CALUMET RIVER	CHLORIDES	1	
UPPER ILLINOIS	07120003030060	LAKE CO	INK0336_T1002	LITTLE CALUMET RIVER	DISSOLVED OXYGEN	1	
UPPER ILLINOIS	07120003050010	LAKE CO	INK0351_T1001	Grand Calumet River - Illinois to Indiana Harbor Canal	DISSOLVED OXYGEN	1	
UPPER ILLINOIS	07120003050010	LAKE CO	INK0351_T1001	Grand Calumet River - Illinois to Indiana Harbor Canal	NUTRIENTS	1	
OHIO TRIBUTARIES	05140101030040	JEFFERSON CO	INN0134_T1034	INDIAN KENTUCK CREEK	E. COLI	1	
OHIO TRIBUTARIES	05140101040050	JEFFERSON CO	INN0145_T1002	Deans Branch	E. COLI	2	INN0145_00
OHIO TRIBUTARIES	05140101040050	JEFFERSON CO	INN0145_T1002	Deans Branch	IMPAIRED BIOTIC COMMUNITIES	2	INN0145_00
OHIO TRIBUTARIES	05140101070010	CLARK CO	INN0171_T1002	Fourteenmile Creek, East Fork - Unnamed Tributary	DISSOLVED OXYGEN	2	INN0171_00
OHIO TRIBUTARIES	05140101070010	CLARK CO	INN0171_T1002	Fourteenmile Creek, East Fork - Unnamed Tributary	E. COLI	2	INN0171_00
OHIO TRIBUTARIES	05140101070010	CLARK CO	INN0171_T1002	Fourteenmile Creek, East Fork - Unnamed Tributary	IMPAIRED BIOTIC COMMUNITIES	2	INN0171_00
OHIO TRIBUTARIES	05140101070040	CLARK CO	INN0174_02	Fourteenmile Creek	E. COLI	2	INN0174_00
OHIO TRIBUTARIES	05140101140040	CLARK CO	INN01E4_01	Miller Fork	E. COLI	2	INN01E4_00
OHIO TRIBUTARIES	05140101140060	CLARK CO	INN01E6_T1001	Silver Creek - Unnamed Tributary	IMPAIRED BIOTIC COMMUNITIES	2	INN01E6_00
OHIO TRIBUTARIES	05140101140080	CLARK CO	INN01E8_00	SUGAR RUN	E. COLI	1	
OHIO TRIBUTARIES	05140101140080	CLARK CO	INN01E8_00	SUGAR RUN	IMPAIRED BIOTIC COMMUNITIES	1	
OHIO TRIBUTARIES	05140101140110	CLARK CO	INN01EB_01	Silver Creek	E. COLI	2	INN01EB_00
OHIO TRIBUTARIES	05140101140110	CLARK CO	INN01EB_01	Silver Creek	IMPAIRED BIOTIC COMMUNITIES	2	INN01EB_00
OHIO TRIBUTARIES	05140101140110	CLARK CO	INN01EB_T1001	Silver Creek - Unnamed Tributary	IMPAIRED BIOTIC COMMUNITIES	3	INN01EB_T1033
OHIO TRIBUTARIES	05140104080030	FLOYD CO	INN0483_00	INDIAN CREEK-GALENA	E. COLI	1	
OHIO TRIBUTARIES	05140104080030	FLOYD CO	INN0483_00	INDIAN CREEK-GALENA	NUTRIENTS	1	
OHIO TRIBUTARIES	05140104080040	FLOYD CO	INN0484_02	Indian Creek	E. COLI	2	INN0484_00
OHIO TRIBUTARIES	05140104080050	FLOYD CO	INN0485_01	Indian Creek	E. COLI	2	INN0485_00
OHIO TRIBUTARIES	05140104080080	FLOYD CO	INN0488_00	INDIAN CREEK-ABOVE GEORGETOWN CREEK	E. COLI	1	
OHIO TRIBUTARIES	05140104080100	FLOYD CO	INN048A_01	INDIAN CREEK	E. COLI	2	INN048A_00
OHIO TRIBUTARIES	05140104090010	HARRISON CO	INN0491_01	Indian Creek	E. COLI	2	INN0491_00
OHIO TRIBUTARIES	05140104090050	HARRISON CO	INN0495_T1050	INDIAN CREEK	E. COLI	1	
OHIO TRIBUTARIES	05140104100010	HARRISON CO	INN04A1_00	INDIAN CREEK-NORTH KARST AREA	E. COLI	1	
OHIO TRIBUTARIES	05140104130060	WASHINGTON CO	INN04D6_01	Bear Creek (Headwater)	E. COLI	2	INN04D6_00

OHIO TRIBUTARIES	05140104130060	WASHINGTON CO	INN04D6_02	Bear Creek	E. COLI	2	INN04D6_00
OHIO TRIBUTARIES	05140104130060	WASHINGTON CO	INN04D6_T1001	Little Bear Creek	E. COLI	2	INN04D6_00
OHIO TRIBUTARIES	05140104150030	HARRISON CO	INN04F3_T1005	BLUE RIVER	NUTRIENTS	1	
OHIO TRIBUTARIES	05140104180040	CRAWFORD CO	INN04J4_T1004	Otter Creek - Unnamed Tributary	IMPAIRED BIOTIC COMMUNITIES	3	INN04J4_T1048
OHIO TRIBUTARIES	05140104180050	CRAWFORD CO	INN04J5_01	LITTLE BLUE RIVER	E. COLI	3	INN04J5_00
OHIO TRIBUTARIES	05140104200030	PERRY CO	INN04M3_01	Oil Creek	DISSOLVED OXYGEN	2	INN04M3_00
OHIO TRIBUTARIES	05140104200080	PERRY CO	INN04M8_01	Little Oil Creek	DISSOLVED OXYGEN	3	INN04M8_00
OHIO TRIBUTARIES	05140104200080	PERRY CO	INN04M8_01	Little Oil Creek	E. COLI	3	INN04M8_00
OHIO TRIBUTARIES	05140104200080	PERRY CO	INN04M8_01	Little Oil Creek	IMPAIRED BIOTIC COMMUNITIES	3	INN04M8_00
OHIO TRIBUTARIES	05140104200080	PERRY CO	INN04M8_T1001	Boone Creek	E. COLI	3	INN04M8_00
OHIO TRIBUTARIES	05090203030030	DEARBORN CO	INV0333_01	Brushy Fork Creek	DISSOLVED OXYGEN	2	INV0333_00
OHIO TRIBUTARIES	05090203030080	DEARBORN CO	INV0338_02	Salt Fork Creek (Downstream of Turkey Fork)	E. COLI	2	INV0338_T1023
OHIO TRIBUTARIES	05090203030080	DEARBORN CO	INV0338_03	Salt Fork Creek (Downstream of Soapstone Creek)	E. COLI	2	INV0338_00
OHIO TRIBUTARIES	05090203030080	DEARBORN CO	INV0338_03	Salt Fork Creek (Downstream of Soapstone Creek)	IMPAIRED BIOTIC COMMUNITIES	2	INV0338_00
OHIO TRIBUTARIES	05090203030090	DEARBORN CO	INV0339_02	Tanners Creek (Greendale, IN)	DISSOLVED OXYGEN	2	INV0339_00
OHIO TRIBUTARIES	05090203040100	DEARBORN CO	INV034A_01	Allen Branch (Upstream of Fox Branch)	DISSOLVED OXYGEN	2	INV034A_00
OHIO TRIBUTARIES	05090203040100	DEARBORN CO	INV034A_01	Allen Branch (Upstream of Fox Branch)	E. COLI	2	INV034A_00
OHIO TRIBUTARIES	05090203040100	DEARBORN CO	INV034A_01	Allen Branch (Upstream of Fox Branch)	IMPAIRED BIOTIC COMMUNITIES	2	INV034A_00
OHIO TRIBUTARIES	05090203070070	DEARBORN CO	INV0377_03	Hayes Branch (Lower)	E. COLI	2	INV0377_00
OHIO TRIBUTARIES	05090203070070	DEARBORN CO	INV0377_03	Hayes Branch (Lower)	IMPAIRED BIOTIC COMMUNITIES	2	INV0377_00
OHIO TRIBUTARIES	05090203200050	SWITZERLAND CO	INV03M5_01	Indian Creek	E. COLI	2	INV03M5_00

Waterbody Impairments Proposed to Be Added to Category 5A on the Basis of Information Received Since the 2006 303(d) List Was Developed

IDEM's ongoing review of the 303(d) list for errors and omissions has revealed additional 21 waterbody impairments that should now be added to Category 5A for various reasons. All of these impairments, shown in Table 10, are proposed to be added to Category 5A for 2008.

Table 10: Impairments proposed to be added to Category 5A on the basis of information received since the 2006 303(d) list was developed.

MAJOR BASIN	14-DIGIT HUC	COUNTY	ASSESSMENT UNIT ID	ASSESSMENT UNIT NAME	CAUSE OF IMPAIRMENT	QAQC_Notes
UPPER WABASH	05120102010040	JAY CO	INB0214_03	LITTLE SALAMONIE RIVER (D/S OF ASHLEY DITCH-BUCKEYE CREEK)	IMPAIRED BIOTIC COMMUNITIES	QAQC verified impairment not previously listed
UPPER WABASH	05120103060100	MIAMI CO	INB036A_00	MISSISSINEWA RIVER (DOWNSTREAM OF DAM)	IMPAIRED BIOTIC COMMUNITIES	QAQC verified impairment not previously listed
UPPER WABASH	05120104020040	WHITLEY CO	INB0424_T1025	BLUE BABE BRANCH (UPSTREAM OF SR 9)	IMPAIRED BIOTIC COMMUNITIES	QAQC verified impairment not previously listed

UPPER WABASH	05120106010070	KOSCIUSKO CO	INB0617_T1036	GRASSY CREEK	IMPAIRED BIOTIC COMMUNITIES	QAQC verified impairment not previously listed
UPPER WABASH	05120106120110	WHITE CO	INB06P1033_00	LAKE SHAFER	E. COLI	QAQC verified error in original listing; Originally listed as INB06A3_P1031 (an artificial path)
GREAT LAKES	04040001060040	PORTER CO	INC0164_T1018	Little Calumet River - East Arm	IMPAIRED BIOTIC COMMUNITIES	QAQC verified impairment not previously listed
OHIO TRIBUTARIES	05140201140110	WARRICK CO	INE01EB_T1051	UNNAMED TRIB BARREN FORK	pH	QAQC verified impairment not previously listed
OHIO TRIBUTARIES	05140201150050	SPENCER CO	INE01F5_T1005	LITTLE PIGEON CREEK	IMPAIRED BIOTIC COMMUNITIES	QAQC verified impairment not previously listed
OHIO TRIBUTARIES	05140202020050	GIBSON CO	INE0225_T1029	PIGEON CREEK	IMPAIRED BIOTIC COMMUNITIES	QAQC verified impairment not previously listed
OHIO TRIBUTARIES	05140202070020	VANDERBURGH CO	INE0272_00	BAYOU CREEK	DISSOLVED OXYGEN	QAQC verified impairment not previously listed
GREAT MIAMI	05080003010060	WAYNE CO	ING0316_T1004	Whitewater River, West Fork	IMPAIRED BIOTIC COMMUNITIES	QAQC verified impairment not previously listed
GREAT LAKES	04050001110080	STEUBEN CO	INJ01B8_T1027	PIGEON CREEK	IMPAIRED BIOTIC COMMUNITIES	QAQC verified impairment not previously listed
UPPER ILLINOIS	07120001120050	LAKE CO	INK01C5_T1106	WILLIAMS DITCH	IMPAIRED BIOTIC COMMUNITIES	QAQC verified impairment not previously listed
UPPER ILLINOIS	07120002030070	JASPER CO	INK0237_T1003	MAY DITCH	IMPAIRED BIOTIC COMMUNITIES	QAQC verified impairment not previously listed
PATOKA	05120209070010	PIKE CO	INP0971_T1021	SOUTH FORK PATOKA RIVER	SULFATES	QAQC verified impairment not previously listed
PATOKA	05120209070020	PIKE CO	INP0972_T1022	SOUTH FORK PATOKA RIVER	SULFATES	QAQC verified impairment not previously listed
PATOKA	05120209070030	PIKE CO	INP0973_T1023	SOUTH FORK PATOKA RIVER	SULFATES	QAQC verified impairment not previously listed
PATOKA	05120209070050	GIBSON CO	INP0975_T1024	SOUTH FORK PATOKA RIVER	SULFATES	QAQC verified impairment not previously listed
WEST FORK WHITE	05120202070040	KNOX CO	INW0274_00	INDIAN CREEK (KNOX)	SULFATES	QAQC verified impairment not previously listed
EAST FORK WHITE	05120204080040	SHELBY CO	INW0484_00	SNAIL CREEK-DRY FORK	IMPAIRED BIOTIC COMMUNITIES	QAQC verified impairment not previously listed
EAST FORK WHITE	05120208120040	MARTIN CO	INW08C4_00	BEAVER CREEK-LOWER	DISSOLVED OXYGEN	QAQC verified impairment not previously listed

Waterbody Impairments Proposed to Be Added to Category 5A Based on IDEM's New Assessment Methodology for Recreational Use of Lakes

In 2007, IDEM developed additional assessment criteria for recreational use support status, specifically withing the context of aesthetics, of Indiana's natural lakes and reservoirs. The details regarding this addition to IDEM's use support criteria can be found in the methodology section of this document. A summary of results is presented in this section. Of the approximately 1,504 lakes and reservoirs IDEM has in its ADB, the agency has identified approximately 150 for which there appears to be sufficient data to make an assessment (36 reservoirs and 114 natural lakes). For 2008, IDEM's new recreational use assessments have focused primarily on natural lakes. Assessment of the remaining lakes and reservoirs will be completed by the 2010 303(d) listing cycle. Based on the assessments completed to date, IDEM found a total of 51 lake impairments for total phosphorus (Table 11).

Table 11: Waterbody impairments proposed to be added to Category 5A of Indiana's 303(d) list based on IDEM's new assessment methodology for recreational use of lakes (aesthetics).

MAJOR BASIN	14-DIGIT HUC	COUNTY	ASSESSMENT UNIT ID	ASSESSMENT UNIT NAME	CAUSE OF IMPAIRMENT
GREAT LAKES	04040001020010	LAKE CO	INC01P1019_00	Wolf Lake	PHOSPHORUS
GREAT LAKES	04050001180010	NOBLE CO	INJ01P1232_00	Long Lake	PHOSPHORUS
GREAT LAKES	04050001180010	NOBLE CO	INJ01P1228_00	Dock Lake	PHOSPHORUS
GREAT LAKES	04050001180010	NOBLE CO	INJ01P1226_00	Sand Lake	PHOSPHORUS
GREAT LAKES	04050001180010	NOBLE CO	INJ01P1224_00	Mud Lake	PHOSPHORUS
GREAT LAKES	04050001180010	NOBLE CO	INJ01P1223_00	Rivir Lake	PHOSPHORUS
GREAT LAKES	04050001180030	NOBLE CO	INJ01P1222_00	Miller Lake	PHOSPHORUS
GREAT LAKES	04050001180030	NOBLE CO	INJ01P1211_00	Port Mitchell Lake	PHOSPHORUS
GREAT LAKES	04050001180050	NOBLE CO	INJ01P1210_00	Upper Long Lake	PHOSPHORUS
GREAT LAKES	04050001180050	NOBLE CO	INJ01P1208_00	Lower Long Lake	PHOSPHORUS
GREAT LAKES	04050001200020	KOSCIUSKO CO	INJ01P1187_00	Barrel and a Half Lake	PHOSPHORUS
GREAT LAKES	04050001200020	KOSCIUSKO CO	INJ01P1186_00	Rothenberger Lake	PHOSPHORUS
GREAT LAKES	04050001200020	KOSCIUSKO CO	INJ01P1184_00	Hammond Lake	PHOSPHORUS
GREAT LAKES	04050001110110	LAGRANGE CO	INJ01P1101_00	Little Turkey Lake	PHOSPHORUS
GREAT LAKES	04050001110040	STEUBEN CO	INJ01P1080_00	Long Lake	PHOSPHORUS
GREAT LAKES	04100003050040	STEUBEN CO	INA03P1011_00	Hamilton Lake	PHOSPHORUS
UPPER ILLINOIS	07120001060080	MARSHALL CO	INK01P1041_00	Kreighbaum Lake	PHOSPHORUS
UPPER ILLINOIS	07120001060010	MARSHALL CO	INK01P1076_00	Dixon Lake	PHOSPHORUS
UPPER ILLINOIS	07120001060070	MARSHALL CO	INK01P1075_00	Flat Lake	PHOSPHORUS
UPPER ILLINOIS	07120001060070	MARSHALL CO	INK01P1074_00	Gilbert Lake	PHOSPHORUS
UPPER ILLINOIS	07120001050090	MARSHALL CO	INK01P1073_00	Lake of the Woods	PHOSPHORUS
UPPER ILLINOIS	07120001050060	ST JOSEPH CO	INK01P1069_00	Riddles Lake	PHOSPHORUS
UPPER ILLINOIS	07120001050060	ST JOSEPH CO	INK01P1068_00	Pleasant Lake	PHOSPHORUS
UPPER ILLINOIS	07120001010130	LAPORTE CO	INK01P1059_00	Upper Fish Lake	PHOSPHORUS
UPPER ILLINOIS	07120001040010	STARKE CO	INK01P1036_00	Koontz Lake	PHOSPHORUS
UPPER ILLINOIS	07120001060080	MARSHALL CO	INK01P1040_00	Cook Lake	PHOSPHORUS
UPPER WABASH	05120104050020	KOSCIUSKO CO	INB04P1050_00	Silver Lake	PHOSPHORUS
UPPER WABASH	05120104050020	KOSCIUSKO CO	INB04P1040_00	North Little Lake	PHOSPHORUS
UPPER WABASH	05120104030040	WHITLEY CO	INB04P1037_00	Larwill Lake	PHOSPHORUS
UPPER WABASH	05120104020020	WHITLEY CO	INB04P1032_00	Blue Lake	PHOSPHORUS
UPPER WABASH	05120104020030	WHITLEY CO	INB04P1033_00	Little Cedar Lake	PHOSPHORUS
UPPER WABASH	05120106050050	FULTON CO	INB06P1086_00	South Mud Lake	PHOSPHORUS
UPPER WABASH	05120106050050	FULTON CO	INB06P1086_00	South Mud Lake	PHOSPHORUS
UPPER WABASH	05120106060080	FULTON CO	INB06P1090_00	Bruce Lake	PHOSPHORUS
UPPER WABASH	05120106050020	FULTON CO	INB06P1016_00	Lake Manitou	PHOSPHORUS
UPPER WABASH	05120106040050	KOSCIUSKO CO	INB06P1078_00	Beaver Dam Lake	PHOSPHORUS
UPPER WABASH	05120106010040	KOSCIUSKO CO	INB06P1046_00	The Backwaters	PHOSPHORUS
UPPER WABASH	05120106030040	KOSCIUSKO CO	INB06P1077_00	Palestine Lake	PHOSPHORUS
UPPER WABASH	05120106030030	KOSCIUSKO CO	INB06P1073_00	Caldwell Lake	PHOSPHORUS
UPPER WABASH	05120106020080	KOSCIUSKO CO	INB06P1008_00	Center Lake	PHOSPHORUS
UPPER WABASH	05120106020040	KOSCIUSKO CO	INB06P1005_00	Pike Lake	PHOSPHORUS
UPPER WABASH	05120106020040	KOSCIUSKO CO	INB06P1072_00	Little Pike Lake	PHOSPHORUS
UPPER WABASH	05120106020030	KOSCIUSKO CO	INB06P1071_00	Little Chapman Lake	PHOSPHORUS
UPPER WABASH	05120106010070	KOSCIUSKO CO	INB06P1050_00	Big Barbee Lake	PHOSPHORUS
UPPER WABASH	05120106010050	WHITLEY CO	INB06P1069_00	Troy Cedar Lake	PHOSPHORUS
UPPER WABASH	05120106010030	NOBLE CO	INB06P1048_00	Baugher Lake	PHOSPHORUS
UPPER WABASH	05120106010020	WHITLEY CO	INB06P1053_00	Goose Lake	PHOSPHORUS
UPPER WABASH	05120106010020	WHITLEY CO	INB06P1060_00	Loon Lake	PHOSPHORUS
UPPER WABASH	05120106010010	NOBLE CO	INB06P1100_00	Crane Lake	PHOSPHORUS
UPPER WABASH	05120106010010	NOBLE CO	INB06P1049_00	Big Lake	PHOSPHORUS
UPPER WABASH	05120106010010	WHITLEY CO	INB06P1059_00	Little Crooked Lake	PHOSPHORUS

Waterbody Impairments Proposed to Be Added to Category 5B Based on IDEM's Revised Assessment Methodology for Fish Consumption

Category 5B includes all waters not supporting of fish consumption. Waters that have additional impairments are also listed in Category 5A. IDEM has reevaluated the Category 5B list using its revised assessment methodology for fish consumption. As a result of these reassessments, IDEM proposes adding a total of 148 impairments to Category 5B. These impairments are shown in Table 12.

In 2002, Lake Michigan (INM00G1000_00) was assessed as impaired for having a fish consumption advisory. However, the open waters of Lake Michigan were never placed on the state's 303(d) List of Impaired Waters. For the 2008 assessment and listing cycle, the fish tissue samples collected from the open waters of Lake Michigan were reviewed to determine if Lake Michigan would still be considered impaired in accordance with IDEM's revised assessment methodology for fish consumption. Lake Michigan was found to be impaired for both Mercury and PCBs in fish tissue and will be added to Indiana's 303(d) list. This change adds 154,176 acres to the total number of Indiana lake acres impaired and two additional impairments to the 303(d) list, one each for mercury and PCBs. This information is included in Table 12 and is shown as a separate line item in Table 13 to more clearly distinguish Lake Michigan impairments from Indiana's inland lakes.

Table 12: Waterbody impairments proposed to be added to Category 5B of Indiana's 303(d) list based on IDEM's revised assessment methodology for fish consumption.

MAJOR BASIN	14-DIGIT HUC	COUNTY	ASSESSMENT UNIT ID	ASSESSMENT UNIT NAME	CAUSE OF IMPAIRMENT
GREAT LAKES	04100003070010	DEKALB CO	INA0371_T1059	ST. JOSEPH RIVER	PCBs in Fish Tissue
GREAT LAKES	04100003090090	ALLEN CO	INA0399_T1037	CEDAR CREEK	Mercury in Fish Tissue
GREAT LAKES	04100003090090	ALLEN CO	INA0399_T1037	CEDAR CREEK	PCBs in Fish Tissue
GREAT LAKES	04100003100040	ALLEN CO	INA03A4_00	SCHOPPMAN DITCH\SPY RUN CR AND OTHER TRIBS	PCBs in Fish Tissue
GREAT LAKES	04100003100040	ALLEN CO	INA03A4_P1044	ST. JOSEPH RESERVOIR	PCBs in Fish Tissue
GREAT LAKES	04100003020010	STEUBEN CO	INA03P1002_00	CLEAR LAKE	Mercury in Fish Tissue
GREAT LAKES	04100003020010	STEUBEN CO	INA03P1002_00	CLEAR LAKE	PCBs in Fish Tissue
GREAT LAKES	04100003050040	STEUBEN CO	INA03P1011_00	HAMILTON LAKE	PCBs in Fish Tissue
UPPER WABASH	05120101080060	HUNTINGTON CO	INB0186_00	Rock Creek - lower middle	PCBs in Fish Tissue
UPPER WABASH	05120101170110	CASS CO	INB01HB_T1030	PIPE CREEK	PCBs in Fish Tissue
UPPER WABASH	05120101090010	HUNTINGTON CO	INB01P1008_00	HUNTINGTON LAKE	PCBs in Fish Tissue
UPPER WABASH	05120102010060	JAY CO	INB0216_00	SALAMONIE RIVER - MILLER DITCH	PCBs in Fish Tissue
UPPER WABASH	05120102020040	BLACKFORD CO	INB0224_00	SALAMONIE RIVER - EAST CREEK	Mercury in Fish Tissue
UPPER WABASH	05120102020040	BLACKFORD CO	INB0224_00	SALAMONIE RIVER - EAST CREEK	PCBs in Fish Tissue
UPPER WABASH	05120102030010	WELLS CO	INB0231_00	SALAMONIE RIVER - RHOTON DITCH	PCBs in Fish Tissue
UPPER WABASH	05120102040010	HUNTINGTON CO	INB0241_00	SALAMONIE RIVER (UPSTREAM OF DETAMORE DITCH)	Mercury in Fish Tissue
UPPER WABASH	05120102040010	HUNTINGTON CO	INB0241_00	SALAMONIE RIVER (UPSTREAM OF DETAMORE DITCH)	PCBs in Fish Tissue
UPPER WABASH	05120102040080	WABASH CO	INB02P1007_00	SALAMONIE RESERVOIR	Mercury in Fish Tissue
UPPER WABASH	05120102040080	WABASH CO	INB02P1007_00	SALAMONIE RESERVOIR	PCBs in Fish Tissue
UPPER WABASH	05120103010030	RANDOLPH CO	INB0313_T1003	MISSISSINEWA RIVER	Mercury in Fish Tissue
UPPER WABASH	05120103020010	RANDOLPH CO	INB0321_T1007	MISSISSINEWA	Mercury in Fish

				RIVER	Tissue
UPPER WABASH	05120103060090	MIAMI CO	INB03P1022_00	MISSISSINEWA RESERVOIR	Mercury in Fish Tissue
UPPER WABASH	05120104070070	CASS CO	INB0477_T1023	EEL RIVER	PCBs in Fish Tissue
UPPER WABASH	05120105050080	CARROLL CO	INB0558_T1008	DEER CREEK (AT CAMDEN)	PCBs in Fish Tissue
UPPER WABASH	05120106020010	KOSCIUSKO CO	INB0621_T1037	TIPPECANOE RIVER	Mercury in Fish Tissue
UPPER WABASH	05120106040010	MARSHALL CO	INB0641_T1013	TIPPECANOE RIVER	PCBs in Fish Tissue
UPPER WABASH	05120106050040	FULTON CO	INB0654_00	ZINK LAKE OUTLET and other tributaries	PCBs in Fish Tissue
UPPER WABASH	05120106120110	WHITE CO	INB06CB_00	HONEY CREEK - SHAFER DAM	Mercury in Fish Tissue
UPPER WABASH	05120106120110	WHITE CO	INB06CB_00	HONEY CREEK - SHAFER DAM	PCBs in Fish Tissue
UPPER WABASH	05120106150050	CARROLL CO	INB06F5_M1094	TIPPECANOE RIVER	PCBs in Fish Tissue
UPPER WABASH	05120106010080	KOSCIUSKO CO	INB06P1002_00	TIPPECANOE LAKE	PCBs in Fish Tissue
UPPER WABASH	05120106010070	KOSCIUSKO CO	INB06P1035_00	LITTLE BARBEE LAKE	Mercury in Fish Tissue
UPPER WABASH	05120106010020	WHITLEY CO	INB06P1060_00	LOON LAKE	Mercury in Fish Tissue
UPPER WABASH	05120106140020	CARROLL CO	INB06P1092_00	FREEMAN, LAKE	PCBs in Fish Tissue
UPPER WABASH	05120107010100	HOWARD CO	INB071A_T1034	Wildcat Creek - mainstem	PCBs in Fish Tissue
UPPER WABASH	05120107020010	HOWARD CO	INB0721_T1008	WILDCAT CREEK (UPSTREAM OF SPRING RUN)	Mercury in Fish Tissue
UPPER WABASH	05120107020020	HOWARD CO	INB0722_00	Little Wildcat Creek - east fork	PCBs in Fish Tissue
UPPER WABASH	05120107020050	HOWARD CO	INB0725_T1011	Wildcat Creek - mainstem	Mercury in Fish Tissue
UPPER WABASH	05120107030070	TIPPECANOE CO	INB0737_00	MIDDLE FORK WILDCAT CREEK - PETTIT	PCBs in Fish Tissue
UPPER WABASH	05120107040020	CLINTON CO	INB0742_00	SOUTH FORK WILDCAT CREEK	PCBs in Fish Tissue
UPPER WABASH	05120107040040	CLINTON CO	INB0744_T1019	South Fork Wildcat Creek - mainstem	PCBs in Fish Tissue
UPPER WABASH	05120107040110	TIPPECANOE CO	INB074B_T1021	SOUTH FORK WILDCAT CREEK	PCBs in Fish Tissue
UPPER WABASH	05120107040130	TIPPECANOE CO	INB074D_T1022	SOUTH FORK WILDCAT CREEK	PCBs in Fish Tissue
UPPER WABASH	05120107040130	TIPPECANOE CO	INB074D_T1029	SOUTH FORK WILDCAT CREEK	PCBs in Fish Tissue
UPPER WABASH	05120107050010	TIPPECANOE CO	INB0751_T1024	WILDCAT CREEK - OSRW	PCBs in Fish Tissue
UPPER WABASH	05120107050010	TIPPECANOE CO	INB0751_T1028	WILDCAT CREEK	PCBs in Fish Tissue
LOWER WABASH	05120108020090	TIPPECANOE CO	INB0829_T1039	Wea Creek - Elliot Dt to mouth	Mercury in Fish Tissue
LOWER WABASH	05120108050040	WARREN CO	INB0854_00	MUD PINE CREEK-BRISCO	PCBs in Fish Tissue
LOWER WABASH	05120108080060	FOUNTAIN CO	INB0886_M1018	WABASH RIVER	Mercury in Fish Tissue
LOWER WABASH	05120108150010	VERMILLION CO	INB08F1_M1023	Wabash River - Sugar Cr to Ltl Raccoon Cr (Vermillion)	Mercury in Fish Tissue
LOWER WABASH	05120108160110	PARKE CO	INB08P1067_00	CECIL M. HARDEN RESERVOIR	Mercury in Fish Tissue
LOWER WABASH	05120108160110	PARKE CO	INB08P1067_00	CECIL M. HARDEN RESERVOIR	PCBs in Fish Tissue
LOWER WABASH	05120110040060	MONTGOMERY CO	INB1046_00	WALNUT FORK - ABOVE LITTLE SUGAR CREEK	PCBs in Fish Tissue

LOWER WABASH	05120111150010	SULLIVAN CO	INB11F1_00	CLEAR POND OUTLET	Mercury in Fish Tissue
LOWER WABASH	05120111150010	SULLIVAN CO	INB11F1_00	CLEAR POND OUTLET	PCBs in Fish Tissue
LOWER WABASH	05120111160040	SULLIVAN CO	INB11G4_00	BUSSERON CREEK-WEST TRIBUTARY/ SULPHER CREEK	Mercury in Fish Tissue
GREAT LAKES	04040001020010	LAKE CO	INC0121G_G1078	INDIANA HARBOR	PCBs in Fish Tissue
GREAT LAKES	04040001090020	LAPORTE CO	INC01P1046_00	CLARE LAKE	Mercury in Fish Tissue
GREAT LAKES	04040001090020	LAPORTE CO	INC01P1046_00	CLARE LAKE	PCBs in Fish Tissue
GREAT LAKES	04040001020010	PORTER CO	INC01P1057_00	LONG LAKE	PCBs in Fish Tissue
GREAT LAKES	04040001020020	LAKE CO	INC01P1083_00	MARQUETTE PARK LAGOONS (EAST)	Mercury in Fish Tissue
OHIO TRIBUTARIES	05140201070120	SPENCER CO	INE017C_00	ANDERSON RIVER-TROY	Mercury in Fish Tissue
OHIO TRIBUTARIES	05140201070120	SPENCER CO	INE017C_00	ANDERSON RIVER-TROY	PCBs in Fish Tissue
OHIO TRIBUTARIES	05140201150080	WARRICK CO	INE01F8_T1007	LITTLE PIGEON CREEK	Mercury in Fish Tissue
OHIO TRIBUTARIES	05140201150080	WARRICK CO	INE01F8_T1007	LITTLE PIGEON CREEK	PCBs in Fish Tissue
OHIO TRIBUTARIES	05140202040100	VANDERBURGH CO	INE024A_T1003	PIGEON CREEK-KLEYMEYER PARK	Mercury in Fish Tissue
GREAT MIAMI	05080003010040	WAYNE CO	ING0314_T1003	Whitewater River, West Fork	PCBs in Fish Tissue
GREAT MIAMI	05080003020040	WAYNE CO	ING0324_00	GREENS FORK CREEK - WILLIAMSBURG CREEK	Mercury in Fish Tissue
GREAT MIAMI	05080003040130	FRANKLIN CO	ING034D_00	WHITEWATER RIVER	PCBs in Fish Tissue
GREAT MIAMI	05080003060020	FRANKLIN CO	ING0362_00	WHITEWATER RIVER	PCBs in Fish Tissue
GREAT MIAMI	05080003070060	WAYNE CO	ING0376_T1013	Whitewater River, East Fork	PCBs in Fish Tissue
GREAT MIAMI	05080003070110	UNION CO	ING037B_T1016	Whitewater River, East Fork	PCBs in Fish Tissue
GREAT MIAMI	05080003080100	DEARBORN CO	ING038A_00	LOGAN CREEK AND OTHER TRIBS	Mercury in Fish Tissue
OHIO RIVER	05140201	WARRICK CO	INH6_00	OHIO RIVER - Cannelton to Newburgh	Mercury in Fish Tissue
OHIO RIVER	05140202	POSEY CO	INH9_00	OHIO RIVER - Uniontown to Wabash R	Mercury in Fish Tissue
GREAT LAKES	04050001120060	LAGRANGE CO	INJ01C6_00	PIGEON RIVER-VANATTA DITCH	PCBs in Fish Tissue
GREAT LAKES	04050001160060	ELKHART CO	INJ01G6_00	CHRISTIANA CREEK-OUTLET (MICHIGAN)	PCBs in Fish Tissue
GREAT LAKES	04050001170030	LAGRANGE CO	INJ01P1025_00	OLIVER LAKE	PCBs in Fish Tissue
GREAT LAKES	04050001170030	LAGRANGE CO	INJ01P1026_00	OLIN LAKE	Mercury in Fish Tissue
GREAT LAKES	04050001090030	STEUBEN CO	INJ01P1038_00	JAMES, LAKE	PCBs in Fish Tissue
GREAT LAKES	04050001110040	STEUBEN CO	INJ01P1075_00	FOX LAKE	Mercury in Fish Tissue
GREAT LAKES	04050001110040	STEUBEN CO	INJ01P1075_00	FOX LAKE	PCBs in Fish Tissue
GREAT LAKES	04050001110090	DEKALB CO	INJ01P1088_00	UPPER STORY LAKE	PCBs in Fish Tissue
GREAT LAKES	04050001110110	STEUBEN CO	INJ01P1091_00	MCCLISH LAKE	Mercury in Fish

					Tissue
GREAT LAKES	04050001110110	LAGRANGE CO	INJ01P1093_00	LAKE OF THE WOODS	Mercury in Fish Tissue
GREAT LAKES	04050001110110	LAGRANGE CO	INJ01P1098_00	PRETTY LAKE	Mercury in Fish Tissue
GREAT LAKES	04050001120030	LAGRANGE CO	INJ01P1132_00	ROYER LAKE	Mercury in Fish Tissue
GREAT LAKES	04050001120030	LAGRANGE CO	INJ01P1133_00	FISH LAKE	Mercury in Fish Tissue
GREAT LAKES	04050001150050	ELKHART CO	INJ01P1174_00	SIMONTON LAKE	PCBs in Fish Tissue
GREAT LAKES	04050001180010	NOBLE CO	INJ01P1223_00	RIVIR LAKE	Mercury in Fish Tissue
GREAT LAKES	04050001180010	NOBLE CO	INJ01P1223_00	RIVIR LAKE	PCBs in Fish Tissue
GREAT LAKES	04050001170060	NOBLE CO	INJ01P1248_00	SYLVAN LAKE	PCBs in Fish Tissue
GREAT LAKES	04050001180060	NOBLE CO	INJ01P1275_00	EAGLE LAKE	Mercury in Fish Tissue
GREAT LAKES	04050001240010	ST JOSEPH CO	INJ01T1_00	ELLER DITCH AND OTHER TRIBS	PCBs in Fish Tissue
UPPER ILLINOIS	07120001010060	ST JOSEPH CO	INK0116_00	GEYER DITCH - GORDON AIRPORT/ CRUMSTOWN	PCBs in Fish Tissue
UPPER ILLINOIS	07120001020050	ST JOSEPH CO	INK0125_00	POTATO CREEK-KARTOFFEL CREEK	PCBs in Fish Tissue
UPPER ILLINOIS	07120001060050	MARSHALL CO	INK0165_00	YELLOW RIVER - LISTENBERGER/ CLIFFTON DITCHES	PCBs in Fish Tissue
UPPER ILLINOIS	07120001060100	STARKE CO	INK016A_00	YELLOW RIVER-KNOX	PCBs in Fish Tissue
UPPER ILLINOIS	07120001090070	PORTER CO	INK0197_T1014	CROOKED CREEK	PCBs in Fish Tissue
UPPER ILLINOIS	07120001090090	PORTER CO	INK0199_T1015	CROOKED CREEK	PCBs in Fish Tissue
UPPER ILLINOIS	07120001100020	JASPER CO	INK01A2_00	WOLF CREEK-HICKAM LATERAL	PCBs in Fish Tissue
UPPER ILLINOIS	07120001120050	LAKE CO	INK01C5_T1106	WILLIAMS DITCH	PCBs in Fish Tissue
UPPER ILLINOIS	07120001030050	LAPORTE CO	INK01P1031_00	STONE LAKE	PCBs in Fish Tissue
UPPER ILLINOIS	07120001070010	STARKE CO	INK01P1078_00	BASS LAKE	PCBs in Fish Tissue
UPPER ILLINOIS	07120001090060	PORTER CO	INK01P1089_00	FLINT LAKE	Mercury in Fish Tissue
UPPER ILLINOIS	07120001090060	PORTER CO	INK01P1089_00	FLINT LAKE	PCBs in Fish Tissue
UPPER ILLINOIS	07120001090060	PORTER CO	INK01P1091_00	LONG LAKE	Mercury in Fish Tissue
UPPER ILLINOIS	07120001090060	PORTER CO	INK01P1091_00	LONG LAKE	PCBs in Fish Tissue
UPPER ILLINOIS	07120002020060	JASPER CO	INK0226_T1004	IROQUOIS RIVER	Mercury in Fish Tissue
UPPER ILLINOIS	07120002030050	JASPER CO	INK0235_00	Bice Ditch (lower) - other tributaries	PCBs in Fish Tissue
UPPER ILLINOIS	07120002050010	NEWTON CO	INK0251_T1010	Iroquois River	Mercury in Fish Tissue
UPPER ILLINOIS	07120002070020	BENTON CO	INK0272_00	SUGAR CREEK-EARL PARK	PCBs in Fish Tissue
UPPER ILLINOIS	07120002150030	NEWTON CO	INK02F3_T1014	BEAVER CREEK	PCBs in Fish Tissue
GREAT LAKES	04060200	--	INM00G1000_00	LAKE MICHIGAN	Mercury in Fish Tissue
GREAT LAKES	04060200	--	INM00G1000_00	LAKE MICHIGAN	PCBs in Fish Tissue
OHIO	05140104100010	HARRISON CO	INN04A1_00	INDIAN	PCBs in Fish

TRIBUTARIES				CREEK-NORTH KARST AREA	Tissue
OHIO TRIBUTARIES	05140104180140	CRAWFORD CO	INN04JE_00	LITTLE BLUE RIVER-ALTON	Mercury in Fish Tissue
OHIO TRIBUTARIES	05140104180140	CRAWFORD CO	INN04JE_00	LITTLE BLUE RIVER-ALTON	PCBs in Fish Tissue
PATOKA RIVER	05120209080010	GIBSON CO	INP0981_00	ROBINSON/BIG CREEKS TRIBUTARIES	Mercury in Fish Tissue
PATOKA RIVER	05120209080010	GIBSON CO	INP0981_00	ROBINSON/BIG CREEKS TRIBUTARIES	PCBs in Fish Tissue
OHIO TRIBUTARIES	05090203030090	DEARBORN CO	INV0339_00	TANNERS CREEK-GREENDALE	Mercury in Fish Tissue
OHIO TRIBUTARIES	05090203030090	DEARBORN CO	INV0339_00	TANNERS CREEK-GREENDALE	PCBs in Fish Tissue
OHIO TRIBUTARIES	05090203040050	DEARBORN CO	INV0345_00	NORTH HOGAN CREEK-WILMINGTON	PCBs in Fish Tissue
WEST FORK WHITE	05120201110060	MARION CO	INW01B6_T1051	FALL CREEK	Mercury in Fish Tissue
WEST FORK WHITE	05120201110060	MARION CO	INW01B6_T1051	FALL CREEK	PCBs in Fish Tissue
WEST FORK WHITE	05120201120140	MARION CO	INW01CE_T1072	EAGLE CREEK-NEELD DITCH/BLUE LAKE	PCBs in Fish Tissue
WEST FORK WHITE	05120201080110	HAMILTON CO	INW01P1036_00	MORSE RESERVOIR	PCBs in Fish Tissue
WEST FORK WHITE	05120201120100	MARION CO	INW01P1069_00	EAGLE CREEK RESERVOIR	PCBs in Fish Tissue
WEST FORK WHITE	05120201160040	MORGAN CO	INW01P1152_00	KIVETT LAKE	Mercury in Fish Tissue
WEST FORK WHITE	05120202010080	MONROE CO	INW0218_T1006	BEANBLOSSOM CREEK	PCBs in Fish Tissue
WEST FORK WHITE	05120203020020	PUTNAM CO	INW0322_T1002	BIG WALNUT CREEK-ERNIE PYLE MEMORIAL	PCBs in Fish Tissue
EAST FORK WHITE	05120204050050	JOHNSON CO	INW0455_T1020	BIG BLUE RIVER	Mercury in Fish Tissue
EAST FORK WHITE	05120205020060	RUSH CO	INW0526_T1007	FLATROCK RIVER	Mercury in Fish Tissue
EAST FORK WHITE	05120205020080	RUSH CO	INW0528_T1008	FLATROCK RIVER-GAS WELLS	Mercury in Fish Tissue
EAST FORK WHITE	05120206020070	BARTHOLOMEW CO	INW0627_M1014	EAST FORK WHITE RIVER	Mercury in Fish Tissue
EAST FORK WHITE	05120206030030	DECATUR CO	INW06P1030_00	GREENSBURG RESERVOIR	PCBs in Fish Tissue
EAST FORK WHITE	05120207070030	JENNINGS CO	INW0773_00	VERNON FORK-POLLY BRANCH	Mercury in Fish Tissue
EAST FORK WHITE	05120207030050	SCOTT CO	INW07P1040_00	HARDY LAKE	PCBs in Fish Tissue
EAST FORK WHITE	05120208090030	MONROE CO	INW0893_T1022	CLEAR CREEK	Mercury in Fish Tissue
EAST FORK WHITE	05120208100030	MARTIN CO	INW08A3_M1058	EAST FORK WHITE RIVER	Mercury in Fish Tissue
EAST FORK WHITE	05120208120010	MARTIN CO	INW08C1_M1010	EAST FORK WHITE R-SHOALS	Mercury in Fish Tissue
EAST FORK WHITE	05120208170050	DAVIESS CO	INW08H5_M1069	EAST FORK WHITE RIVER	Mercury in Fish Tissue
EAST FORK WHITE	05120208170050	DAVIESS CO	INW08H5_M1069	EAST FORK WHITE RIVER	PCBs in Fish Tissue
EAST FORK WHITE	05120208170060	DAVIESS CO	INW08P1016_00	DOGWOOD LAKE	Mercury in Fish Tissue
EAST FORK WHITE	05120208170060	MONROE CO	INW08P1024_00	MONROE RESERVOIR (LOWER)	Mercury in Fish Tissue
EAST FORK WHITE	05120208090010	MONROE CO	INW08P1111_00	WEIMER LAKE	Mercury in Fish Tissue
EAST FORK WHITE	05120208160070	ORANGE CO	INW08P1132_00	SPRINGS VALLEY LAKE NO. F-3	Mercury in Fish Tissue

				(GALLOWAY)	
EAST FORK WHITE	05120208080040	MONROE CO	INW08P1140_00	MONROE RESERVOIR (UPPER)	Mercury in Fish Tissue

Summary of Changes

Table 13 summarizes the proposed removals from and additions to Indiana's 303(d) list in terms of individual AU. Tables 14 and 16 provide a comparison of the 2006 and 2008 303(d) lists by individual AU and by parameter, respectively. Table 15 summarizes the proposed changes to Indiana's 303(d) List of Impaired Waters by impairments. The locations of all AU proposed to be removed from Category 5A of the 2008 303(d) list and placed in Category 2 or 3 of Indiana's Consolidated List, to be submitted to U.S. EPA as part of Indiana's Integrated Water Quality Monitoring and Assessment Report by April 1, 2008, are shown in Figure 2. The locations of all impaired AU proposed to be added to Category 5A are shown in Figure 3. The proposed changes will result in the draft 2008 303(d) list containing a total of 1,877 individual impairments compared to 2,682 individual impairments for the 2006 303(d) list (AU with multiple impairments are listed once for each impairment).

Table 17 consists of the proposed Category 5A waters, and Table 18 consists of those proposed for Category 5B. Together, these two tables comprise the draft 2008 303(d) list of Impaired Waters for Indiana.

Table 13: Proposed changes to Indiana's 303(d) List of Impaired Waters in terms of individual AU in terms of waterbody type and their associated stream miles or lake acres.

Nature of Proposed changes to 2004 303(d) List	Number of STREAM ASSESSMENT UNITS	Total Stream Miles	Number of LAKE ASSESSMENT UNITS	Total Lake Acres
Waterbody impairments moved from Category 5A to Category 4A due to completion of a TMDL	312	1,699	0	0
Other Waterbody impairments not previously listed to be placed in Category 4A due to completion of a TMDL	70	386	0	0
Waterbody impairments proposed to be removed from Category 5A on the basis of new assessments	3	13	0	0
Waterbody impairments proposed to be removed from Category 5A due to changes in segmentation	53	647	0	0
Waterbody impairments proposed to be removed from Category 5A on the basis of information received since the 2006 303(d) list was approved	56	307	0	0
Waterbody impairments removed from Category 5A on the basis of changes to IDEM's assessment criteria for biological data	16	107	0	0
Waterbody impairments proposed to be removed from Category 5B on the basis of changes to IDEM's assessment methodology for fish consumption	531	2,977	38	19,644
Waterbody impairments proposed to be added to Category 5A on the basis of new assessments	323	1,309	0	0
Waterbody impairments added to Category 5A on the basis of information received since the 2006 303(d) list was approved	21	112	1	1,281
Waterbody Impairments proposed to be added to Category 5A on the basis of IDEM's new assessment methodology for recreational use of lakes	0	0	51	7,117
Waterbody impairments proposed to be added to Category 5B on the basis of changes to IDEM's assessment methodology for fish consumption	87	768	41	34,328
Lake Michigan impairment added to Category 5B on the basis of changes to IDEM's assessment methodology for fish consumption	0	0	1	154,117

Table 14: Comparison of Indiana's 2006 303(d) List of Impaired Waters and the Draft 2008 303(d) List of Impaired Waters in terms of individual AU in terms of waterbody type and their associated stream miles or lake acres.

303(d) List	Total Number of Assessment Units	Number of STREAM ASSESSMENT UNITS	Total Stream	Number of LAKE ASSESSMENT	Total Lake

			Miles	UNITS	Acres
2006 303(d) List	1,587	1,494	9,463	93	64,193
Draft 2008 303(d) List	1,432	1,293	8,004	139	72,784*

*For the purposes of accurate year-to-year comparisons, the 2008 totals do not include Lake Michigan.

Table 15: Proposed changes to Indiana's 303(d) List of Impaired Waters in terms of the number of impairments.

TOTAL NUMBER OF IMPAIRMENTS ON 2006 303(d) LIST	2,682
Impairments moved from Category 5A to Category 4A due to completion of a TMDL	(394)
Impairments proposed to be removed from Category 5A on the basis of new assessments	(3)
Impairments proposed to be removed from Category 5A due to changes in segmentation	(67)
Impairments proposed to be removed from Category 5A on the basis of information received since the 2006 303(d) list was approved	(72)
Impairments proposed to be removed from Category 5A on the basis of changes to IDEM's assessment criteria for biological data	(16)
Impairments proposed to be removed from Category 5B on the basis of changes to IDEM's assessment methodology for fish consumption	(899)
DELISTINGS TOTAL	**(1,451)**
Impairments proposed to be added to Category 5A on the basis of new assessments	426
Impairments proposed to be added to Category 5A on the basis of information received since the 2006 303(d) list was approved	21
Impairments proposed to be added to Category 5A on the basis of IDEM's new assessment methodology for recreational use of lakes	51
Impairments proposed to be added to Category 5B on the basis of changes to IDEM's assessment methodology for fish consumption	148
ADDITIONS TOTAL	**646**
RESULTING TOTAL NUMBER OF IMPAIRMENTS ON DRAFT 2008 303(d) LIST	1877*

*For the purposes of accurate year-to-year comparisons, the 2008 total does not include Lake Michigan.

Table 16: Comparison of the 2006 303(d) list and proposed 2008 303(d)-listed impairments by parameter.

CAUSE OF IMPAIRMENT	NUMBER OF IMPAIRMENTS ON 2006 303(d) LIST	NUMBER OF IMPAIRMENTS ON DRAFT 2008 303(d) LIST
ALGAE	17	16
AMMONIA	5	6
CHLORIDES	8	14
COPPER	1	0
CYANIDE	15	7
DIOXINS	4	4
DISSOLVED OXYGEN	46	69
E. COLI	940	827
FCA for MERCURY	524	0
FCA for PCBs	596	0
MERCURY in FISH TISSUE	0	131
PCBs in FISH TISSUE	0	238
IMPAIRED BIOTIC COMMUNITIES	329	411
LEAD	4	4
NICKEL	1	0
NUTRIENTS	92	64
OIL AND GREASE	3	3
PESTICIDES	1	1
PH	10	8
PHOSPHORUS	0	51
SILTATION	3	3
SULFATES	27	8

TASTE AND ODOR	12	12
TOTAL DISSOLVED SOLIDS	41	0
ZINC	3	0
TOTAL	2682	1877

*For the purposes of accurate year-to-year comparisons, the 2008 total does not include Lake Michigan.

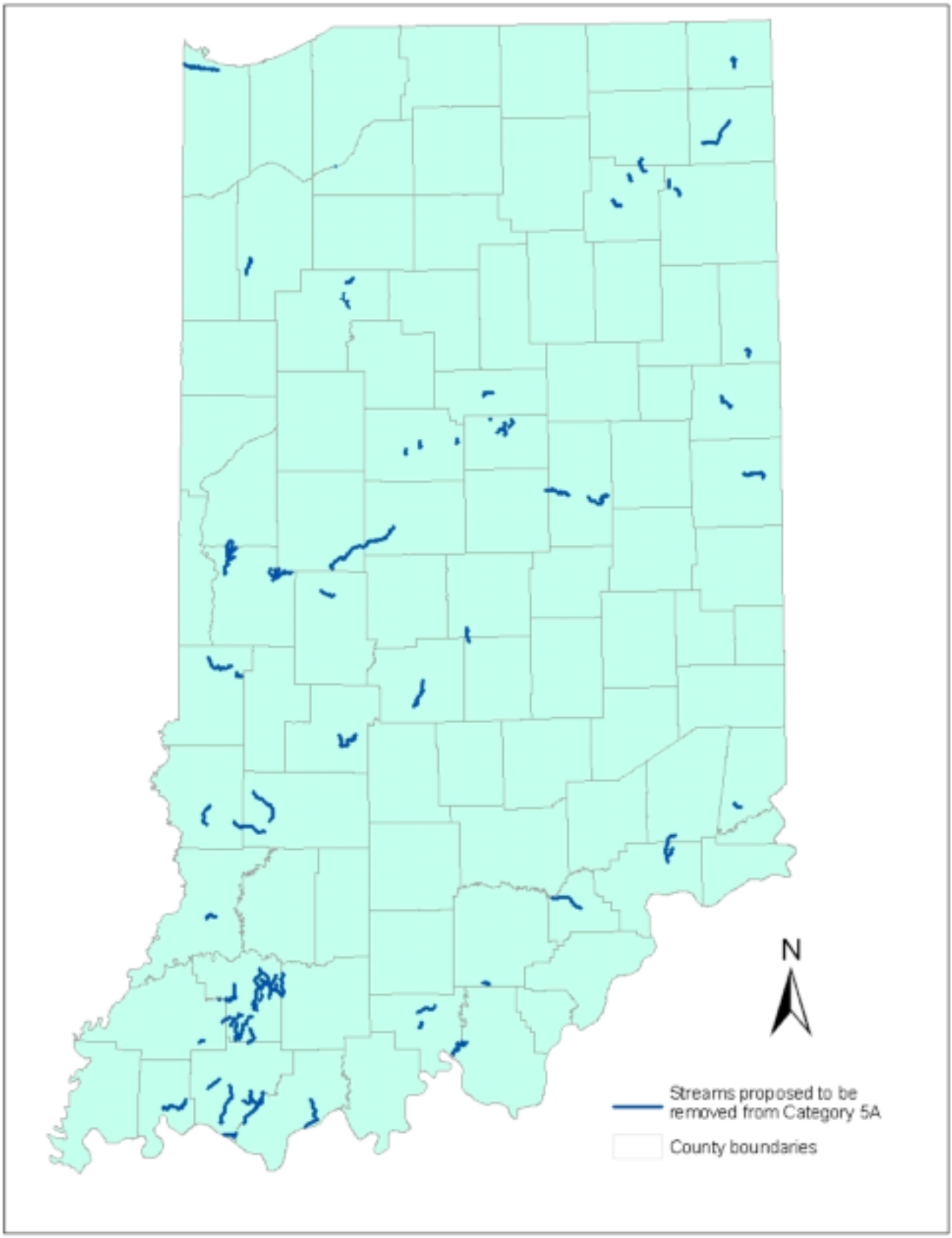

Figure 2: Map of all AU proposed to be removed from Category 5A to Category 2 or 3 of Indiana's Consolidated list (which includes all categories) in 2008.

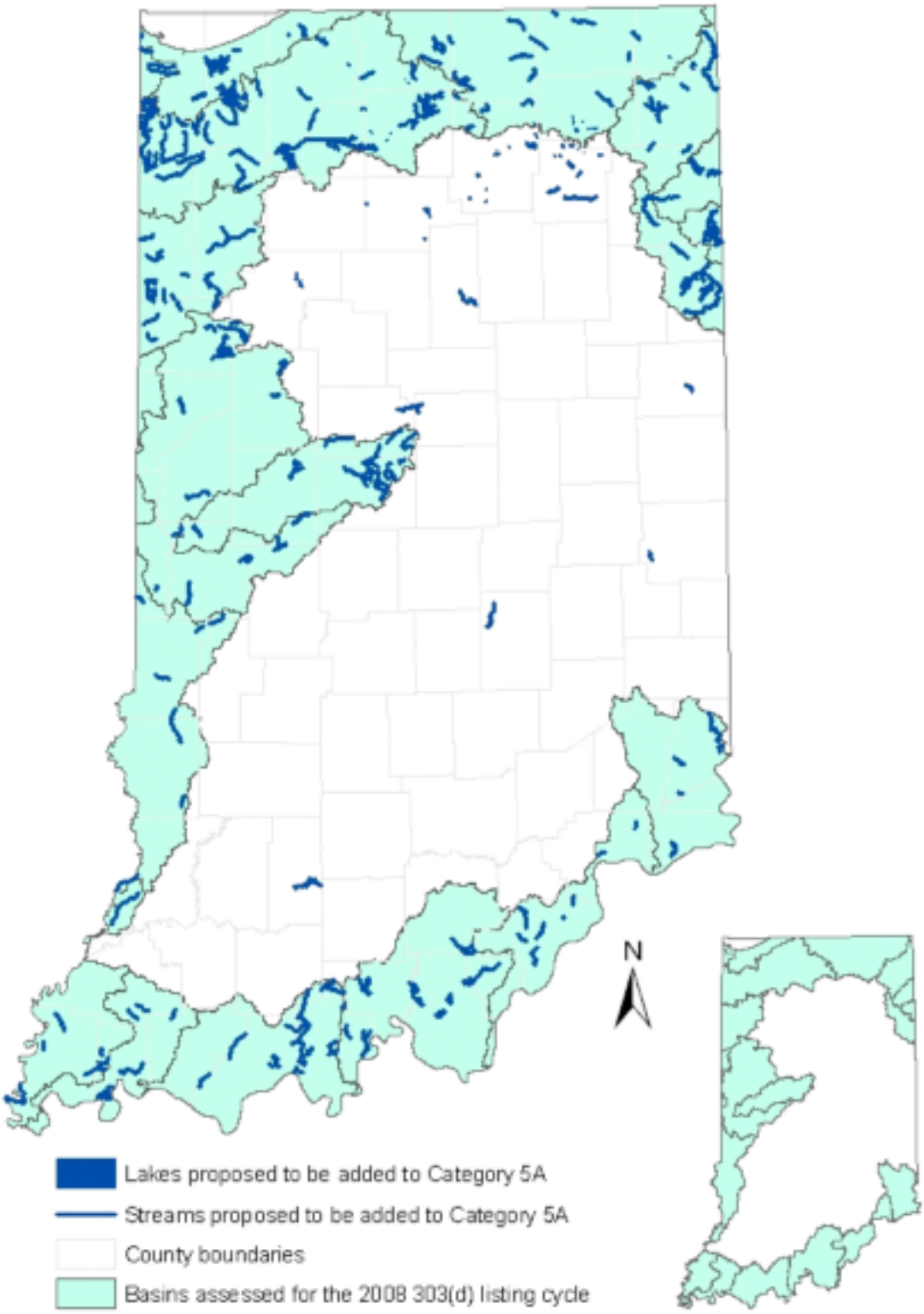

Figure 3: Map of all impaired AU proposed to be added to Category 5A of Indiana's 2008 303(d) List of Impaired Waters.

Table 17: Proposed waterbody impairments for Category 5A of Indiana's 2008 303(d) List of Impaired Waters.

MAJOR BASIN	14-DIGIT HUC	COUNTY	ASSESSMENT UNIT ID	ASSESSMENT UNIT NAME	CAUSE OF IMPAIRMENT
GREAT LAKES	4100003050010	STEUBEN CO	INA0351_T1064	FISH CREEK AND	E. COLI

				TRIBS	
GREAT LAKES	04100003050020	STEUBEN CO	INA0352_01	Fish Creek West Branch	E. COLI
GREAT LAKES	04100003050020	STEUBEN CO	INA0352_01	Fish Creek West Branch	IMPAIRED BIOTIC COMMUNITIES
GREAT LAKES	04100003050030	DEKALB CO	INA0353_01	Fish Creek	E. COLI
GREAT LAKES	4100003050050	DEKALB CO	INA0355_T1072	HERMAN SWEET DITCH	E. COLI
GREAT LAKES	04100003050060	DEKALB CO	INA0356_01	Fish Creek	E. COLI
GREAT LAKES	4100003060060	DEKALB CO	INA0366_T1057	METCALF DITCH AND TRIBS	IMPAIRED BIOTIC COMMUNITIES
GREAT LAKES	4100003070010	DEKALB CO	INA0371_T1059	ST. JOSEPH RIVER	E. COLI
GREAT LAKES	04100003070040	ALLEN CO	INA0374_01	St Joseph River (Upstream of Metcalf Ditch)	E. COLI
GREAT LAKES	04100003070040	ALLEN CO	INA0374_02	St Joseph River (Downstream of Metcalf Ditch)	E. COLI
GREAT LAKES	04100003080010	DEKALB CO	INA0381_03	Leins Ditch (Upstream of McCullough Ditch)	E. COLI
GREAT LAKES	4100003080030	DEKALB CO	INA0383_T1028	CEDAR CREEK	E. COLI
GREAT LAKES	4100003080030	DEKALB CO	INA0383_T1028	CEDAR CREEK	NUTRIENTS
GREAT LAKES	04100003080030	DEKALB CO	INA0383_T1070	SWARTZ DITCH	E. COLI
GREAT LAKES	04100003080040	DEKALB CO	INA0384_T1001	Maison Ditch - Unnamed Tributary	E. COLI
GREAT LAKES	04100003080040	DEKALB CO	INA0384_T1001	Maison Ditch - Unnamed Tributary	IMPAIRED BIOTIC COMMUNITIES
GREAT LAKES	4100003080050	DEKALB CO	INA0385_T1029	CEDAR CREEK	E. COLI
GREAT LAKES	04100003090020	DEKALB CO	INA0392_01	Peckhart Ditch (Headwaters)	E. COLI
GREAT LAKES	04100003090020	DEKALB CO	INA0392_02	Pechart Ditch	E. COLI
GREAT LAKES	04100003090020	DEKALB CO	INA0392_03	Ober Ditch - Unnamed Tributary	E. COLI
GREAT LAKES	04100003090020	DEKALB CO	INA0392_04	Ober Ditch	E. COLI
GREAT LAKES	04100003090020	DEKALB CO	INA0392_T1001	Lintz Lake Inlet	E. COLI
GREAT LAKES	04100003090020	DEKALB CO	INA0392_T1002	Lintz Lake Outlet	E. COLI
GREAT LAKES	4100003090020	DEKALB CO	INA0392_T1075	DIEHL DITCH	E. COLI
GREAT LAKES	4100003090030	DEKALB CO	INA0393_T1032	GARRETT CITY DITCH	E. COLI
GREAT LAKES	4100003090030	DEKALB CO	INA0393_T1033	CEDAR CREEK-MAINSTEM	E. COLI
GREAT LAKES	4100003090030	DEKALB CO	INA0393_T1034	CEDAR CREEK	E. COLI
GREAT LAKES	04100003090030	DEKALB CO	INA0393_T1034	CEDAR CREEK	IMPAIRED BIOTIC COMMUNITIES
GREAT LAKES	04100003090030	DEKALB CO	INA0393_T1060	DOSCH DITCH	ALGAE
GREAT LAKES	4100003090030	DEKALB CO	INA0393_T1060	DOSCH DITCH	IMPAIRED BIOTIC COMMUNITIES
GREAT LAKES	04100003090050	DEKALB CO	INA0395_T1061	LITTLE CEDAR CREEK TRIB	IMPAIRED BIOTIC COMMUNITIES
GREAT LAKES	4100003090050	DEKALB CO	INA0395_T1062	LITTLE CEDAR CREEK	E. COLI
GREAT LAKES	4100003090060	DEKALB CO	INA0396_T1069	LITTLE CEDAR CREEK	E. COLI
GREAT LAKES	4100003090080	ALLEN CO	INA0398_T1036	CEDAR CREEK	E. COLI
GREAT LAKES	4100003090080	ALLEN CO	INA0398_T1077	WILLOW CREEK AND TRIB	E. COLI
GREAT LAKES	4100003090090	ALLEN CO	INA0399_T1037	CEDAR CREEK	E. COLI
GREAT LAKES	04100003050040	STEUBEN CO	INA03P1011_00	Hamilton Lake	PHOSPHORUS
GREAT LAKES	4100003070050	ALLEN CO	INA03P1024_00	CEDARVILLE RESERVOIR	ALGAE
GREAT LAKES	4100003070050	ALLEN CO	INA03P1024_00	CEDARVILLE RESERVOIR	E. COLI
GREAT LAKES	4100003070050	ALLEN CO	INA03P1024_00	CEDARVILLE RESERVOIR	TASTE AND ODOR
GREAT LAKES	4100003100040	ALLEN CO	INA03P1044_00	ST. JOSEPH	ALGAE

				RESERVOIR	
GREAT LAKES	4100003100040	ALLEN CO	INA03P1044_00	ST. JOSEPH RESERVOIR	E. COLI
GREAT LAKES	04100004040020	ADAMS CO	INA0442_T1001A	FUCH DITCH - UNNAMED TRIBUTARY (CR 17)	IMPAIRED BIOTIC COMMUNITIES
GREAT LAKES	04100004040020	ADAMS CO	INA0442_T1001A	FUCH DITCH - UNNAMED TRIBUTARY (CR 17)	NUTRIENTS
GREAT LAKES	04100004040030	ADAMS CO	INA0443_T1008	HABEGGER DITCH	NUTRIENTS
GREAT LAKES	04100004040030	ADAMS CO	INA0443_T1014	GATES DITCH	NUTRIENTS
GREAT LAKES	04100004040050	ADAMS CO	INA0445_00	DUER DITCH (ADAMS) AND OTHER TRIBS	E. COLI
GREAT LAKES	04100004040050	ADAMS CO	INA0445_T1006	BLUE CREEK	NUTRIENTS
GREAT LAKES	04100004040060	ADAMS CO	INA0446_T1015	ST. MARYS RIVER	NUTRIENTS
GREAT LAKES	04100004040070	ADAMS CO	INA0447_T1002	MARTZ CREEK-RUPPERT DITCH AND UNNAMED TRIBUTARY	NUTRIENTS
GREAT LAKES	04100004040080	ADAMS CO	INA0448_00	BORUM RUN AND TRIBS	IMPAIRED BIOTIC COMMUNITIES
GREAT LAKES	4100004050040	ALLEN CO	INA0454_T1005	ST. MARYS RIVER	E. COLI
GREAT LAKES	04100004050040	ALLEN CO	INA0454_T1021	ST. MARYS RIVER	IMPAIRED BIOTIC COMMUNITIES
GREAT LAKES	04100004050040	ALLEN CO	INA0454_T1021	ST. MARYS RIVER	NUTRIENTS
GREAT LAKES	04100004060030	ALLEN CO	INA0463_T1003	St. Marys River	NUTRIENTS
GREAT LAKES	04100004060050	ALLEN CO	INA0465_T1002	St. Marys River	NUTRIENTS
GREAT LAKES	04100004060060	ALLEN CO	INA0466_T1022	St. Marys River	NUTRIENTS
GREAT LAKES	04100005010010	ALLEN CO	INA0511_M1007	Maumee River	NUTRIENTS
GREAT LAKES	04100005010040	ALLEN CO	INA0514_M1006	Maumee River	NUTRIENTS
GREAT LAKES	04100005010110	ALLEN CO	INA051B_01	Black Creek (Harlan, IN)	ALGAE
GREAT LAKES	04100005010110	ALLEN CO	INA051B_01	Black Creek (Harlan, IN)	E. COLI
GREAT LAKES	04100005010110	ALLEN CO	INA051B_01	Black Creek (Harlan, IN)	IMPAIRED BIOTIC COMMUNITIES
GREAT LAKES	04100005010110	ALLEN CO	INA051B_01	Black Creek (Harlan, IN)	NUTRIENTS
GREAT LAKES	04100005010110	ALLEN CO	INA051B_T1001	Oberhaltzer Ditch	E. COLI
GREAT LAKES	04100005010110	ALLEN CO	INA051B_T1002	Reichelderfer Ditch	E. COLI
GREAT LAKES	04100005010110	ALLEN CO	INA051B_T1003	Ward Lake Ditch	E. COLI
GREAT LAKES	04100005010120	ALLEN CO	INA051C_M1002	MAUMEE RIVER	NUTRIENTS
GREAT LAKES	04100005010130	ALLEN CO	INA051D_M1001	MAUMEE RIVER	NUTRIENTS
GREAT LAKES	4100005010140	ALLEN CO	INA051E_00	HAM INTERCEPTOR DITCH	IMPAIRED BIOTIC COMMUNITIES
GREAT LAKES	4100005010140	ALLEN CO	INA051E_00	HAM INTERCEPTOR DITCH	NUTRIENTS
GREAT LAKES	04100007120020	ALLEN CO	INA07C2_01	Flatrock Creek (Upstream of Monroeville, IN)	E. COLI
GREAT LAKES	04100007120020	ALLEN CO	INA07C2_02	Flatrock Creek (Downstream of Monroeville, IN)	E. COLI
GREAT LAKES	04100007120020	ALLEN CO	INA07C2_02	Flatrock Creek (Downstream of Monroeville, IN)	IMPAIRED BIOTIC COMMUNITIES
GREAT LAKES	04100007120020	ALLEN CO	INA07C2_T1001	Flatrock Creek - Unnamed Tributary (Illinois)	E. COLI
GREAT LAKES	04100007120020	ALLEN CO	INA07C2_T1002	Flatrock Creek - Unnamed Tributary	E. COLI
GREAT LAKES	04100007120020	ALLEN CO	INA07C2_T1003	Flatrock Creek - Unnamed Tributary	E. COLI

GREAT LAKES	04100007120020	ALLEN CO	INA07C2_T1004	Brown Ditch	E. COLI
GREAT LAKES	04100007120020	ALLEN CO	INA07C2_T1004	Brown Ditch	IMPAIRED BIOTIC COMMUNITIES
GREAT LAKES	04100007120020	ALLEN CO	INA07C2_T1004A	Brown Ditch - Unnamed Tributary	E. COLI
GREAT LAKES	04100007120020	ALLEN CO	INA07C2_T1004B	Brown Ditch - Unnamed Tributary	E. COLI
GREAT LAKES	04100007120020	ALLEN CO	INA07C2_T1005	Scoff Ditch	E. COLI
GREAT LAKES	4100007120040	ALLEN CO	INA07C4_T1001	GROMEAUX DITCH	IMPAIRED BIOTIC COMMUNITIES
UPPER WABASH	05120101040020	ADAMS CO	INB0142_00	BREWSTER DITCH	E. COLI
UPPER WABASH	05120101040020	ADAMS CO	INB0142_00	BREWSTER DITCH	NUTRIENTS
UPPER WABASH	5120101050030	JAY CO	INB0153_T1005	BEAR CREEK (BELOW STROUBLE DITCH)	E. COLI
UPPER WABASH	5120101080010	WELLS CO	INB0181_00	Rock Creek headwaters	E. COLI
UPPER WABASH	5120101080010	WELLS CO	INB0181_00	Rock Creek headwaters	IMPAIRED BIOTIC COMMUNITIES
UPPER WABASH	5120101080040	WELLS CO	INB0184_00	Rock Creek - middle	IMPAIRED BIOTIC COMMUNITIES
UPPER WABASH	5120101080060	HUNTINGTON CO	INB0186_00	Rock Creek - lower middle	E. COLI
UPPER WABASH	5120101080060	HUNTINGTON CO	INB0186_00	Rock Creek - lower middle	IMPAIRED BIOTIC COMMUNITIES
UPPER WABASH	5120101100060	HUNTINGTON CO	INB01A6_00	ABOITE CREEK	E. COLI
UPPER WABASH	5120101110020	WELLS CO	INB01B2_00	Eightmile Creek - upper middle	E. COLI
UPPER WABASH	5120101110020	WELLS CO	INB01B2_00	Eightmile Creek - upper middle	IMPAIRED BIOTIC COMMUNITIES
UPPER WABASH	5120101120040	HUNTINGTON CO	INB01C4_00	Little River - Mud Creek	E. COLI
UPPER WABASH	5120101120040	HUNTINGTON CO	INB01C4_T1031	Mud Creek	E. COLI
UPPER WABASH	5120101120040	HUNTINGTON CO	INB01C4_T1031	Mud Creek	IMPAIRED BIOTIC COMMUNITIES
UPPER WABASH	5120101140010	HUNTINGTON CO	INB01E1_00	Silver Creek basin	E. COLI
UPPER WABASH	5120101150070	WABASH CO	INB01F7_00	MILL CREEK BASIN	IMPAIRED BIOTIC COMMUNITIES
UPPER WABASH	5120101160020	MIAMI CO	INB01G2_00	LITTLE PIPE CREEK (UPSTREAM OF SALEM DITCH)	IMPAIRED BIOTIC COMMUNITIES
UPPER WABASH	5120101170030	GRANT CO	INB01H3_00	PIPE CREEK - UPPER	IMPAIRED BIOTIC COMMUNITIES
UPPER WABASH	5120101170090	MIAMI CO	INB01H9_00	Pipe Creek near Santa Fe	E. COLI
UPPER WABASH	5120101170100	MIAMI CO	INB01HA_00	Pipe Creek - Niger Ditch	E. COLI
UPPER WABASH	5120101170110	CASS CO	INB01HB_T1030	PIPE CREEK	E. COLI
UPPER WABASH	05120102010040	JAY CO	INB0214_03	LITTLE SALAMONIE RIVER (D/S OF ASHLEY DITCH-BUCKEYE CREEK)	IMPAIRED BIOTIC COMMUNITIES
UPPER WABASH	5120102010060	JAY CO	INB0216_00	SALAMONIE RIVER - MILLER DITCH	CHLORIDES
UPPER WABASH	5120102010060	JAY CO	INB0216_00	SALAMONIE RIVER - MILLER DITCH	E. COLI
UPPER WABASH	5120102020040	BLACKFORD CO	INB0224_00	SALAMONIE RIVER - EAST CREEK	E. COLI
UPPER WABASH	5120102030010	WELLS CO	INB0231_00	SALAMONIE RIVER - RHOTON DITCH	E. COLI
UPPER WABASH	5120102030030	WELLS CO	INB0233_00	SALAMONIE RIVER	E. COLI
UPPER WABASH	5120102040010	HUNTINGTON CO	INB0241_T1001	DETAMORE DITCH	IMPAIRED BIOTIC COMMUNITIES
UPPER WABASH	5120102040020	HUNTINGTON CO	INB0242_T1002	SALAMONIE	E. COLI

				RIVER-LANCASTER	
UPPER WABASH	5120102040040	HUNTINGTON CO	INB0244_00	MAJENCIA CREEK - HEADWATERS	IMPAIRED BIOTIC COMMUNITIES
UPPER WABASH	5120102040040	HUNTINGTON CO	INB0244_00	MAJENCIA CREEK - HEADWATERS	NUTRIENTS
UPPER WABASH	5120103010010	RANDOLPH CO	INB0311_00	Mitchell Ditch and other tributaries	E. COLI
UPPER WABASH	5120103010020	RANDOLPH CO	INB0312_T1002	LITTLE MISSISSINEWA RIVER	E. COLI
UPPER WABASH	5120103010040	RANDOLPH CO	INB0314_00	HARSHMAN CREEK (UPSTREAM OF LOWS BRANCH)	E. COLI
UPPER WABASH	5120103010040	RANDOLPH CO	INB0314_01	HARSHMAN CREEK (DOWNSTREAM OF LOWS BRANCH)	E. COLI
UPPER WABASH	5120103010040	RANDOLPH CO	INB0314_01	HARSHMAN CREEK (DOWNSTREAM OF LOWS BRANCH)	IMPAIRED BIOTIC COMMUNITIES
UPPER WABASH	5120103010040	RANDOLPH CO	INB0314_T1001	HARSHMAN CREEK- UNNAMED TRIBUTARY	E. COLI
UPPER WABASH	5120103010040	RANDOLPH CO	INB0314_T1002	HARSHMAN CREEK- UNNAMED TRIBUTARY	E. COLI
UPPER WABASH	5120103010040	RANDOLPH CO	INB0314_T1003	LOWS BRANCH	E. COLI
UPPER WABASH	5120103020010	RANDOLPH CO	INB0321_00	Unnamed tributary of Mississinewa R	E. COLI
UPPER WABASH	5120103020010	RANDOLPH CO	INB0321_T1007	MISSISSINEWA RIVER	E. COLI
UPPER WABASH	5120103020050	RANDOLPH CO	INB0325_T1001	ELKHORN CREEK	E. COLI
UPPER WABASH	5120103020050	RANDOLPH CO	INB0325_T1001	ELKHORN CREEK	IMPAIRED BIOTIC COMMUNITIES
UPPER WABASH	5120103030040	DELAWARE CO	INB0334_T1013	MISSISSINEWA RIVER	E. COLI
UPPER WABASH	5120103040030	BLACKFORD CO	INB0343_00	LITTLE LICK CREEK (BLACKFORD)	E. COLI
UPPER WABASH	5120103040040	BLACKFORD CO	INB0344_00	BIG LICK CREEK	E. COLI
UPPER WABASH	5120103050010	GRANT CO	INB0351_T1015	MISSISSINEWA RIVER	E. COLI
UPPER WABASH	5120103050010	GRANT CO	INB0351_T1015	MISSISSINEWA RIVER	IMPAIRED BIOTIC COMMUNITIES
UPPER WABASH	5120103050020	GRANT CO	INB0352_T1016	MISSISSINEWA RIVER	E. COLI
UPPER WABASH	5120103050060	GRANT CO	INB0356_T1001	LITTLE CREEK	IMPAIRED BIOTIC COMMUNITIES
UPPER WABASH	5120103050070	GRANT CO	INB0357_00	DEER CREEK (UPSTREAM OF BELL CREEK)	E. COLI
UPPER WABASH	5120103050070	GRANT CO	INB0357_01	DEER CREEK (DOWNSTREAM OF BELL CREEK)	E. COLI
UPPER WABASH	5120103050130	GRANT CO	INB035D_00	BOOTS AND MASSEY CREEKS	IMPAIRED BIOTIC COMMUNITIES
UPPER WABASH	5120103050130	GRANT CO	INB035D_T1019	MISSISSINEWA RIVER	E. COLI
UPPER WABASH	5120103060010	GRANT CO	INB0361_T1020	MISSISSINEWA RIVER	E. COLI
UPPER WABASH	5120103060020	GRANT CO	INB0362_T1021	MISSISSINEWA RIVER	E. COLI
UPPER WABASH	05120103060100	MIAMI CO	INB036A_00	MISSISSINEWA RIVER (DOWNSTREAM OF DAM)	IMPAIRED BIOTIC COMMUNITIES
UPPER WABASH	5120104010010	ALLEN CO	INB0411_00	GELLER DITCH	IMPAIRED BIOTIC COMMUNITIES

UPPER WABASH	5120104010010	ALLEN CO	INB0411_01	BENWARD DITCH	IMPAIRED BIOTIC COMMUNITIES
UPPER WABASH	5120104010010	ALLEN CO	INB0411_02	SHOAFF DAWSON DITCH	IMPAIRED BIOTIC COMMUNITIES
UPPER WABASH	5120104010010	ALLEN CO	INB0411_T1001	BOBAY DITCH	IMPAIRED BIOTIC COMMUNITIES
UPPER WABASH	5120104010010	ALLEN CO	INB0411_T1002	BENWARD DITCH-UNNAMED TRIBUTARY	IMPAIRED BIOTIC COMMUNITIES
UPPER WABASH	5120104010020	ALLEN CO	INB0412_01	JOHNSON DITCH	IMPAIRED BIOTIC COMMUNITIES
UPPER WABASH	5120104010020	ALLEN CO	INB0412_02	JOHNSON DRAIN (UPSTREAM OF CHURUBUSCO BRANCH)	IMPAIRED BIOTIC COMMUNITIES
UPPER WABASH	5120104010020	ALLEN CO	INB0412_T1000	EEL RIVER	IMPAIRED BIOTIC COMMUNITIES
UPPER WABASH	5120104010020	ALLEN CO	INB0412_T1001	JOHNSON DITCH-UNNAMED TRIBUTARY	IMPAIRED BIOTIC COMMUNITIES
UPPER WABASH	5120104010020	ALLEN CO	INB0412_T1003	DUGLAY DITCH	IMPAIRED BIOTIC COMMUNITIES
UPPER WABASH	5120104010020	ALLEN CO	INB0412_T1004	CHURUBUSCO BRANCH-UNNAMED TRIBUTARY	IMPAIRED BIOTIC COMMUNITIES
UPPER WABASH	5120104010020	ALLEN CO	INB0412_T1005	CHURUBUSCO BRANCH	IMPAIRED BIOTIC COMMUNITIES
UPPER WABASH	5120104010030	WHITLEY CO	INB0413_T1001	EEL RIVER (EAST OF EEL RIVER FORT MONUMENT)	E. COLI
UPPER WABASH	5120104010030	WHITLEY CO	INB0413_T1002	EEL RIVER (WEST OF EEL RIVER FORT MONUMENT)	E. COLI
UPPER WABASH	5120104010030	WHITLEY CO	INB0413_T1003	SMITH DITCH	IMPAIRED BIOTIC COMMUNITIES
UPPER WABASH	5120104010030	WHITLEY CO	INB0413_T1005	KRIDER DITCH (NEAR JOHNSON ROAD)	IMPAIRED BIOTIC COMMUNITIES
UPPER WABASH	5120104010030	WHITLEY CO	INB0413_T1006	EEL RIVER-UNNAMED TRIBUTARY	IMPAIRED BIOTIC COMMUNITIES
UPPER WABASH	5120104010040	WHITLEY CO	INB0414_00	SOLON DITCH	IMPAIRED BIOTIC COMMUNITIES
UPPER WABASH	5120104010040	WHITLEY CO	INB0414_T1000	SOLON DITCH-UNNAMED TRIBUTARY	IMPAIRED BIOTIC COMMUNITIES
UPPER WABASH	5120104010040	WHITLEY CO	INB0414_T1001	MOWREY DITCH	IMPAIRED BIOTIC COMMUNITIES
UPPER WABASH	5120104010040	WHITLEY CO	INB0414_T1002	EEL RIVER	E. COLI
UPPER WABASH	5120104010040	WHITLEY CO	INB0414_T1002	EEL RIVER	IMPAIRED BIOTIC COMMUNITIES
UPPER WABASH	5120104010050	WHITLEY CO	INB0415_00	GANGWER DITCH	IMPAIRED BIOTIC COMMUNITIES
UPPER WABASH	5120104010050	WHITLEY CO	INB0415_T1003	KERCH DITCH	IMPAIRED BIOTIC COMMUNITIES
UPPER WABASH	5120104020010	NOBLE CO	INB0421_00	BLUE RIVER - HEADWATERS (NOBLE)	IMPAIRED BIOTIC COMMUNITIES
UPPER WABASH	5120104020020	WHITLEY CO	INB0422_01	BLUE RIVER (DOWNSTREAM OF MUD RUN)	IMPAIRED BIOTIC COMMUNITIES
UPPER WABASH	5120104020020	WHITLEY CO	INB0422_T1022	MALONEY DITCH	IMPAIRED BIOTIC COMMUNITIES
UPPER WABASH	5120104020020	WHITLEY CO	INB0422_T1025	EMERICK DITCH	IMPAIRED BIOTIC COMMUNITIES
UPPER WABASH	5120104020030	WHITLEY CO	INB0423_T1002	THORN CREEK	IMPAIRED BIOTIC COMMUNITIES
UPPER WABASH	5120104020030	WHITLEY CO	INB0423_T1003	THORN CREEK-UNNAMED TRIBUTARY	IMPAIRED BIOTIC COMMUNITIES

UPPER WABASH	5120104020030	WHITLEY CO	INB0423_T1004	COLE DITCH-UNNAMED TRIBUTARY	IMPAIRED BIOTIC COMMUNITIES
UPPER WABASH	5120104020030	WHITLEY CO	INB0423_T1007	COLE DITCH (DOWNSTREAM OF TRIBUTARIES)	IMPAIRED BIOTIC COMMUNITIES
UPPER WABASH	5120104020040	WHITLEY CO	INB0424_00	BLUE RIVER (COLUMBIA CITY)	E. COLI
UPPER WABASH	5120104020040	WHITLEY CO	INB0424_01	BLUE RIVER (DOWNSTREAM OF COLUMBIA CITY)	E. COLI
UPPER WABASH	05120104020040	WHITLEY CO	INB0424_02	BLUE RIVER (COLUMBIA CITY, IN)	E. COLI
UPPER WABASH	05120104020040	WHITLEY CO	INB0424_02	BLUE RIVER (COLUMBIA CITY, IN)	IMPAIRED BIOTIC COMMUNITIES
UPPER WABASH	5120104020040	WHITLEY CO	INB0424_T1020	BLUE BABE BRANCH-UNNAMED TRIBUTARY	IMPAIRED BIOTIC COMMUNITIES
UPPER WABASH	5120104020040	WHITLEY CO	INB0424_T1021	BLUE BABE BRANCH-UNNAMED TRIBUTARY	IMPAIRED BIOTIC COMMUNITIES
UPPER WABASH	5120104020040	WHITLEY CO	INB0424_T1023	BLUE BABE BRANCH-UNNAMED TRIBUTARY	IMPAIRED BIOTIC COMMUNITIES
UPPER WABASH	5120104020040	WHITLEY CO	INB0424_T1024	BLUE BABE BRANCH (HEADWATER)	IMPAIRED BIOTIC COMMUNITIES
UPPER WABASH	05120104020040	WHITLEY CO	INB0424_T1025	BLUE BABE BRANCH (UPSTREAM OF SR 9)	IMPAIRED BIOTIC COMMUNITIES
UPPER WABASH	5120104020040	WHITLEY CO	INB0424_T1026	BLUE BABE BRANCH (DOWNSTREAM OF SR 9)	IMPAIRED BIOTIC COMMUNITIES
UPPER WABASH	5120104020040	WHITLEY CO	INB0424_T1027	PHILLIPS DITCH	IMPAIRED BIOTIC COMMUNITIES
UPPER WABASH	5120104030010	WHITLEY CO	INB0431_00	MAYNARD DITCH-COUNTY FARM DITCH	IMPAIRED BIOTIC COMMUNITIES
UPPER WABASH	5120104030010	WHITLEY CO	INB0431_01	EEL RIVER-UNNAMED TRIBUTARY	IMPAIRED BIOTIC COMMUNITIES
UPPER WABASH	5120104030010	WHITLEY CO	INB0431_T1000	KNISLEY DITCH	IMPAIRED BIOTIC COMMUNITIES
UPPER WABASH	5120104030010	WHITLEY CO	INB0431_T1001	COUNTY FARM DITCH- UNNAMED TRIBUTARY	IMPAIRED BIOTIC COMMUNITIES
UPPER WABASH	5120104030010	WHITLEY CO	INB0431_T1003	EEL RIVER	IMPAIRED BIOTIC COMMUNITIES
UPPER WABASH	5120104030020	WHITLEY CO	INB0432_00	STONY CREEK (EAST OF RABER ROAD)	E. COLI
UPPER WABASH	5120104030020	WHITLEY CO	INB0432_01	STONY CREEK (WEST OF RABER ROAD)	E. COLI
UPPER WABASH	5120104030020	WHITLEY CO	INB0432_01	STONY CREEK (WEST OF RABER ROAD)	IMPAIRED BIOTIC COMMUNITIES
UPPER WABASH	5120104030020	WHITLEY CO	INB0432_02	EEL RIVER-UNNAMED TRIBUTARY	E. COLI
UPPER WABASH	05120104030020	WHITLEY CO	INB0432_03	STONY CREEK (UPSTREAM OF BRIGGS, IN)	E. COLI
UPPER WABASH	05120104030020	WHITLEY CO	INB0432_03	STONY CREEK (UPSTREAM OF BRIGGS, IN)	IMPAIRED BIOTIC COMMUNITIES
UPPER WABASH	05120104030020	WHITLEY CO	INB0432_04	STONY CREEK	E. COLI

				(DOWNSTREAM OF BRIGGS, IN)	
UPPER WABASH	5120104030020	WHITLEY CO	INB0432_T1001	STONY CREEK-UNNAMED TRIBUTARY	E. COLI
UPPER WABASH	5120104030020	WHITLEY CO	INB0432_T1002	STONY CREEK-UNNAMED TRIBUTARY	E. COLI
UPPER WABASH	5120104030030	WHITLEY CO	INB0433_00	SPRING CREEK (UPSTREAM OF BROWN DITCH)	IMPAIRED BIOTIC COMMUNITIES
UPPER WABASH	5120104030030	WHITLEY CO	INB0433_02	SCHUMAN DITCH	IMPAIRED BIOTIC COMMUNITIES
UPPER WABASH	5120104030030	WHITLEY CO	INB0433_T1001	JONES BRANCH	IMPAIRED BIOTIC COMMUNITIES
UPPER WABASH	5120104030030	WHITLEY CO	INB0433_T1002	SPRING CREEK-UNNAMED TRIBUTARY	IMPAIRED BIOTIC COMMUNITIES
UPPER WABASH	5120104030030	WHITLEY CO	INB0433_T1008	MAYNARD DITCH	DISSOLVED OXYGEN
UPPER WABASH	5120104030040	WHITLEY CO	INB0434_00	SPRING CREEK (UPSTREAM OF KALER BRANCH)	E. COLI
UPPER WABASH	5120104030040	WHITLEY CO	INB0434_01	SPRING CREEK (BETWEEN KALER BRANCH AND CR 200S)	E. COLI
UPPER WABASH	5120104030040	WHITLEY CO	INB0434_01	SPRING CREEK (BETWEEN KALER BRANCH AND CR 200S)	IMPAIRED BIOTIC COMMUNITIES
UPPER WABASH	5120104030040	WHITLEY CO	INB0434_02	SPRING CREEK (BETWEEN CR 200S AND SCHOENAUER DITCH)	E. COLI
UPPER WABASH	5120104030040	WHITLEY CO	INB0434_03	SPRING CREEK (DOWNSTREAM OF SCHOENAUER DITCH)	E. COLI
UPPER WABASH	5120104030040	WHITLEY CO	INB0434_03	SPRING CREEK (DOWNSTREAM OF SCHOENAUER DITCH)	IMPAIRED BIOTIC COMMUNITIES
UPPER WABASH	5120104030040	WHITLEY CO	INB0434_T1002	KALER BRANCH	IMPAIRED BIOTIC COMMUNITIES
UPPER WABASH	5120104030040	WHITLEY CO	INB0434_T1004	KING BRANCH	IMPAIRED BIOTIC COMMUNITIES
UPPER WABASH	5120104030040	WHITLEY CO	INB0434_T1006	COMPTON DITCH	IMPAIRED BIOTIC COMMUNITIES
UPPER WABASH	05120104030040	WHITLEY CO	INB0434_T1007	SCHOENAUER DITCH	IMPAIRED BIOTIC COMMUNITIES
UPPER WABASH	5120104030050	WHITLEY CO	INB0435_00	CLEAR CREEK (HEADWATER)	E. COLI
UPPER WABASH	5120104030050	WHITLEY CO	INB0435_01	CLEAR CREEK	E. COLI
UPPER WABASH	5120104030050	WHITLEY CO	INB0435_01	CLEAR CREEK	IMPAIRED BIOTIC COMMUNITIES
UPPER WABASH	5120104030050	WHITLEY CO	INB0435_T1002	CLEAR CREEK (HEADWATER)-UNNAMED TRIBUTARY	E. COLI
UPPER WABASH	5120104030050	WHITLEY CO	INB0435_T1003	CLEAR CREEK-UNNAMED TRIBUTARY	E. COLI
UPPER WABASH	5120104030050	WHITLEY CO	INB0435_T1003	CLEAR CREEK-UNNAMED TRIBUTARY	IMPAIRED BIOTIC COMMUNITIES
UPPER WABASH	5120104030060	WHITLEY CO	INB0436_00	SUGAR CREEK (UPSTREAM OF COX BRANCH)	IMPAIRED BIOTIC COMMUNITIES
UPPER WABASH	5120104030060	WHITLEY CO	INB0436_01	SUGAR CREEK (DOWNSTREAM OF COX BRANCH)	IMPAIRED BIOTIC COMMUNITIES
UPPER WABASH	5120104030070	WHITLEY CO	INB0437_00	SUGAR CREEK	E. COLI

UPPER WABASH	5120104030070	WHITLEY CO	INB0437_T1001	HUFFMAN DITCH	E. COLI
UPPER WABASH	5120104030070	WHITLEY CO	INB0437_T1001	HUFFMAN DITCH	IMPAIRED BIOTIC COMMUNITIES
UPPER WABASH	5120104030070	WHITLEY CO	INB0437_T1002	GABLE DITCH-UNNAMED TRIBUTARY	E. COLI
UPPER WABASH	5120104030070	WHITLEY CO	INB0437_T1003	GABLE DITCH	E. COLI
UPPER WABASH	5120104030070	WHITLEY CO	INB0437_T1004	SUGAR CREEK-UNNAMED TRIBUTARY	E. COLI
UPPER WABASH	5120104030070	WHITLEY CO	INB0437_T1005	WILLIAMSON DITCH	E. COLI
UPPER WABASH	5120104030070	WHITLEY CO	INB0437_T1005	WILLIAMSON DITCH	IMPAIRED BIOTIC COMMUNITIES
UPPER WABASH	5120104040010	WHITLEY CO	INB0441_T1006	EEL RIVER	E. COLI
UPPER WABASH	5120104040050	WABASH CO	INB0445_00	Swank Creek	E. COLI
UPPER WABASH	5120104040050	WABASH CO	INB0445_T1010	EEL RIVER	E. COLI
UPPER WABASH	5120104040070	WABASH CO	INB0447_T1011	EEL RIVER	E. COLI
UPPER WABASH	5120104040080	WABASH CO	INB0448_T1012	EEL RIVER	E. COLI
UPPER WABASH	5120104050010	WABASH CO	INB0451_T1013	EEL RIVER	E. COLI
UPPER WABASH	5120104050030	WABASH CO	INB0453_00	SILVER CREEK (LOWER)	E. COLI
UPPER WABASH	5120104050030	WABASH CO	INB0453_T1014	EEL RIVER	E. COLI
UPPER WABASH	5120104050040	WABASH CO	INB0454_00	BEARGRASS CREEK	E. COLI
UPPER WABASH	5120104050070	MIAMI CO	INB0457_00	SQUIRREL CREEK (LOWER)	E. COLI
UPPER WABASH	5120104050070	MIAMI CO	INB0457_T1015	EEL RIVER	E. COLI
UPPER WABASH	5120104050090	MIAMI CO	INB0459_00	PAW PAW CREEK - OREN DITCH	E. COLI
UPPER WABASH	5120104060010	MIAMI CO	INB0461_T1001	WILSON RHODES DITCH	DISSOLVED OXYGEN
UPPER WABASH	5120104060010	MIAMI CO	INB0461_T1001	WILSON RHODES DITCH	IMPAIRED BIOTIC COMMUNITIES
UPPER WABASH	5120104060010	MIAMI CO	INB0461_T1001	WILSON RHODES DITCH	NUTRIENTS
UPPER WABASH	5120104060020	MIAMI CO	INB0462_00	EEL RIVER - WASHONIS CREEK	E. COLI
UPPER WABASH	5120104060020	MIAMI CO	INB0462_T1017	EEL RIVER	E. COLI
UPPER WABASH	5120104060040	MIAMI CO	INB0464_T1018	EEL RIVER	E. COLI
UPPER WABASH	5120104070010	MIAMI CO	INB0471_T1004	UNNAMED TRIBUTARY	IMPAIRED BIOTIC COMMUNITIES
UPPER WABASH	5120104070050	CASS CO	INB0475_00	MUD BRANCH	E. COLI
UPPER WABASH	5120104070050	CASS CO	INB0475_T1020	EEL RIVER	E. COLI
UPPER WABASH	5120104070060	CASS CO	INB0476_T1021	EEL RIVER	E. COLI
UPPER WABASH	05120104020020	WHITLEY CO	INB04P1032_00	Blue Lake	PHOSPHORUS
UPPER WABASH	05120104020030	WHITLEY CO	INB04P1033_00	Little Cedar Lake	PHOSPHORUS
UPPER WABASH	5120104020030	WHITLEY CO	INB04P1035_00	SHRINER LAKE	IMPAIRED BIOTIC COMMUNITIES
UPPER WABASH	05120104030040	WHITLEY CO	INB04P1037_00	Larwill Lake	PHOSPHORUS
UPPER WABASH	05120104050020	KOSCIUSKO CO	INB04P1040_00	North Little Lake	PHOSPHORUS
UPPER WABASH	05120104050020	KOSCIUSKO CO	INB04P1050_00	Silver Lake	PHOSPHORUS
UPPER WABASH	5120105010010	CASS CO	INB0511_00	GRANTS RUN	E. COLI
UPPER WABASH	5120105010040	CASS CO	INB0514_T1004	GALBREATH DITCH	IMPAIRED BIOTIC COMMUNITIES
UPPER WABASH	5120105020060	CARROLL CO	INB0526_T1003	ROCK CREEK-UNNAMED TRIBUTARY	E. COLI
UPPER WABASH	5120105020060	CARROLL CO	INB0526_T1007	ROCK CREEK (DOWNSTREAM OF SR 25)	E. COLI
UPPER WABASH	5120105030040	CARROLL CO	INB0534_00	PLEASANT RUN/ TANNERY BRANCH	E. COLI
UPPER WABASH	5120105050030	CASS CO	INB0553_T1005	DEER CREEK (UPSTREAM OF	E. COLI

				MUNSON DITCH)	
UPPER WABASH	5120105050030	CASS CO	INB0553_T1006	DEER CREEK (BETWEEN MUNSON DITCH AND BROWN DITCH)	E. COLI
UPPER WABASH	5120105050030	CARROLL CO	INB0553_T1017	DEER CREEK-UNNAMED TRIBUTARY	E. COLI
UPPER WABASH	5120105050060	CARROLL CO	INB0556_T1016	Deer Creek above Ridenour Ditch	E. COLI
UPPER WABASH	5120105050070	CARROLL CO	INB0557_00	PAINT CREEK	E. COLI
UPPER WABASH	5120105050070	CARROLL CO	INB0557_T1001	PLANK DITCH	E. COLI
UPPER WABASH	5120105050070	CARROLL CO	INB0557_T1002	GUKIEN COHEE DITCH	E. COLI
UPPER WABASH	5120105050080	CARROLL CO	INB0558_T1008	DEER CREEK (AT CAMDEN)	E. COLI
UPPER WABASH	5120105050100	CARROLL CO	INB055A_00	BACHELOR RUN - KUNS DITCH	E. COLI
UPPER WABASH	5120105050110	CARROLL CO	INB055B_T1008	DEER CREEK	E. COLI
UPPER WABASH	5120105070010	TIPPECANOE CO	INB0571_00	SUGAR CREEK - LITTLE SUGAR CREEK (TIPPECANOE)	E. COLI
UPPER WABASH	5120105070020	TIPPECANOE CO	INB0572_00	BUCK CREEK DITCH	E. COLI
UPPER WABASH	5120105070020	TIPPECANOE CO	INB0572_00	BUCK CREEK DITCH	IMPAIRED BIOTIC COMMUNITIES
UPPER WABASH	5120105070020	TIPPECANOE CO	INB0572_T1001	BUCK CREEK	E. COLI
UPPER WABASH	5120105070020	TIPPECANOE CO	INB0572_T1001	BUCK CREEK	IMPAIRED BIOTIC COMMUNITIES
UPPER WABASH	5120105070020	TIPPECANOE CO	INB0572_T1002	BUCK CREEK-UNNAMED TRIBUTARY	E. COLI
UPPER WABASH	5120105070020	TIPPECANOE CO	INB0572_T1002	BUCK CREEK-UNNAMED TRIBUTARY	IMPAIRED BIOTIC COMMUNITIES
UPPER WABASH	5120105070020	TIPPECANOE CO	INB0572_T1003	BUCK CREEK-UNNAMED TRIBUTARY	E. COLI
UPPER WABASH	5120105070020	TIPPECANOE CO	INB0572_T1003	BUCK CREEK-UNNAMED TRIBUTARY	IMPAIRED BIOTIC COMMUNITIES
UPPER WABASH	5120106010010	WHITLEY CO	INB0611_00	TIPPECANOE RIVER	DISSOLVED OXYGEN
UPPER WABASH	5120106010010	WHITLEY CO	INB0611_00	TIPPECANOE RIVER	E. COLI
UPPER WABASH	5120106010010	WHITLEY CO	INB0611_00	TIPPECANOE RIVER	NUTRIENTS
UPPER WABASH	5120106010040	KOSCIUSKO CO	INB0614_T1001	GAFF DITCH	E. COLI
UPPER WABASH	5120106010040	KOSCIUSKO CO	INB0614_T1001	GAFF DITCH	IMPAIRED BIOTIC COMMUNITIES
UPPER WABASH	5120106010040	KOSCIUSKO CO	INB0614_T1001	GAFF DITCH	LEAD
UPPER WABASH	05120106010070	KOSCIUSKO CO	INB0617_T1036	GRASSY CREEK	IMPAIRED BIOTIC COMMUNITIES
UPPER WABASH	5120106030050	KOSCIUSKO CO	INB0635_T1040	TIPPECANOE RIVER	E. COLI
UPPER WABASH	5120106030060	KOSCIUSKO CO	INB0636_T1002	EASTERDAY DITCH-MILLER ARM	E. COLI
UPPER WABASH	5120106040030	MARSHALL CO	INB0643_00	DEER CREEK	E. COLI
UPPER WABASH	5120106040030	MARSHALL CO	INB0643_01	OUTLET CREEK	E. COLI
UPPER WABASH	5120106040030	MARSHALL CO	INB0643_T1001	DEER CREEK-HEADWATER TRIBUTARY	E. COLI
UPPER WABASH	5120106040030	MARSHALL CO	INB0643_T1006	OUTLET CREEK-UNNAMED TRIBUTARY	E. COLI
UPPER WABASH	5120106040040	MARSHALL CO	INB0644_T1041	Tippecanoe River and tributary	E. COLI
UPPER WABASH	5120106050030	FULTON CO	INB0653_00	TIPPECANOE	E. COLI

				RIVER - MCMAHAN DT	
UPPER WABASH	5120106050030	FULTON CO	INB0653_T1017	TIPPECANOE RIVER	E. COLI
UPPER WABASH	5120106050040	FULTON CO	INB0654_T1018	TIPPECANOE RIVER	E. COLI
UPPER WABASH	5120106050060	FULTON CO	INB0656_00	MUD CREEK - SMITH DITCH	IMPAIRED BIOTIC COMMUNITIES
UPPER WABASH	5120106050070	FULTON CO	INB0657_00	MUD CREEK (UPSTREAM OF ROBBINS WALTERS DITCH)	IMPAIRED BIOTIC COMMUNITIES
UPPER WABASH	5120106050070	FULTON CO	INB0657_T1001	UNNAMED TRIBUTARY (NEAR WOODROW, IN)	IMPAIRED BIOTIC COMMUNITIES
UPPER WABASH	5120106050070	FULTON CO	INB0657_T1002	UNNAMED TRIBUTARY	IMPAIRED BIOTIC COMMUNITIES
UPPER WABASH	5120106050070	FULTON CO	INB0657_T1003	UNNAMED TRIBUTARY	IMPAIRED BIOTIC COMMUNITIES
UPPER WABASH	5120106050070	FULTON CO	INB0657_T1004	UNNAMED TRIBUTARY TO NEFF DITCH	IMPAIRED BIOTIC COMMUNITIES
UPPER WABASH	5120106050070	FULTON CO	INB0657_T1005	WHITE DITCH	IMPAIRED BIOTIC COMMUNITIES
UPPER WABASH	5120106050070	FULTON CO	INB0657_T1006	NEFF DITCH	IMPAIRED BIOTIC COMMUNITIES
UPPER WABASH	5120106050070	FULTON CO	INB0657_T1007	BAKER DITCH-ULCH DITCH	IMPAIRED BIOTIC COMMUNITIES
UPPER WABASH	5120106050070	FULTON CO	INB0657_T1008	ROBBINS WALTERS DITCH	IMPAIRED BIOTIC COMMUNITIES
UPPER WABASH	5120106050080	FULTON CO	INB0658_00	MUD CREEK - GRUBE/ WILSON DITCHES	E. COLI
UPPER WABASH	5120106050100	FULTON CO	INB065A_00	MUD CREEK (UPSTREAM OF CESSNA DITCH)	E. COLI
UPPER WABASH	5120106060020	FULTON CO	INB0662_00	TIPPECANOE RIVER - WILSON/ COLLINS DITCHES	E. COLI
UPPER WABASH	5120106060020	FULTON CO	INB0662_T1020	TIPPECANOE RIVER	E. COLI
UPPER WABASH	5120106060060	PULASKI CO	INB0666_00	TIPPECANOE RIVER - BARTEE/ TAYLOR DITCHES	E. COLI
UPPER WABASH	5120106060060	PULASKI CO	INB0666_T1022	TIPPECANOE RIVER	E. COLI
UPPER WABASH	5120106060110	PULASKI CO	INB066B_T1025	TIPPECANOE RIVER	E. COLI
UPPER WABASH	5120106070020	FULTON CO	INB0672_00	MILL CREEK	E. COLI
UPPER WABASH	5120106070020	FULTON CO	INB0672_T1001	CONN DITCH	E. COLI
UPPER WABASH	5120106070020	FULTON CO	INB0672_T1002	REED OLMSTEAD DITCH	E. COLI
UPPER WABASH	5120106070020	FULTON CO	INB0672_T1003	DEWEESE DITCH	E. COLI
UPPER WABASH	5120106070020	FULTON CO	INB0672_T1004	ROUCH DITCH	E. COLI
UPPER WABASH	5120106070020	FULTON CO	INB0672_T1005	FRIEDRICK DITCH	E. COLI
UPPER WABASH	5120106070020	FULTON CO	INB0672_T1006	CALLAHAN DITCH	E. COLI
UPPER WABASH	5120106070050	PULASKI CO	INB0675_00	MILL CREEK	E. COLI
UPPER WABASH	5120106070050	PULASKI CO	INB0675_T1001	MILL CREEK- UNNAMED TRIBUTARY	E. COLI
UPPER WABASH	5120106070050	PULASKI CO	INB0675_T1002	GRAFFIS DITCH	E. COLI
UPPER WABASH	5120106070050	PULASKI CO	INB0675_T1003	HUMES DITCH	E. COLI
UPPER WABASH	5120106070050	PULASKI CO	INB0675_T1004	PRATHER DITCH	E. COLI
UPPER WABASH	5120106080020	PULASKI CO	INB0682_00	TIPPECANOE RIVER - AGNEW DITCH - MOSS DITCH	E. COLI
UPPER WABASH	5120106090020	WHITE CO	INB0692_T1003	TRAVERS DITCH	E. COLI
UPPER WABASH	5120106090020	WHITE CO	INB0692_T1003	TRAVERS DITCH	IMPAIRED BIOTIC

					COMMUNITIES
UPPER WABASH	5120106100020	WHITE CO	INB06A2_01	ACKERMAN DITCH (DOWNSTREAM OF CR 1000N)	IMPAIRED BIOTIC COMMUNITIES
UPPER WABASH	5120106100030	WHITE CO	INB06A3_00	Harp Ditch and other tributaries	E. COLI
UPPER WABASH	5120106110010	PULASKI CO	INB06B1_00	BIG MONON DITCH - HEADWATERS	E. COLI
UPPER WABASH	5120106110020	PULASKI CO	INB06B2_00	SCHOLTZ DITCH	E. COLI
UPPER WABASH	5120106110030	PULASKI CO	INB06B3_00	BIG MONON DITCH - DRESSKE DITCH	E. COLI
UPPER WABASH	5120106110040	PULASKI CO	INB06B4_00	BIG MONON DITCH - THOMPSON DITCH	E. COLI
UPPER WABASH	5120106110060	PULASKI CO	INB06B6_00	ATRIUM DITCH - STUMP DITCH	E. COLI
UPPER WABASH	5120106110070	PULASKI CO	INB06B7_00	ATRIUM DITCH - DUNKER DITCH	E. COLI
UPPER WABASH	5120106110080	PULASKI CO	INB06B8_00	BIG MONON DITCH - LOWER ATRIUM DITCH/ STEIN DITCH	E. COLI
UPPER WABASH	5120106110090	PULASKI CO	INB06B9_00	MOSLEY DITCH - MOSLEY BRANCH	E. COLI
UPPER WABASH	5120106110100	PULASKI CO	INB06BA_00	BIG MONON DITCH	E. COLI
UPPER WABASH	5120106110100	PULASKI CO	INB06BA_T1001	HUBBELL DITCH	E. COLI
UPPER WABASH	5120106110100	PULASKI CO	INB06BA_T1002	BIG MONON DITCH- UNNAMED TRIBUTARY	E. COLI
UPPER WABASH	5120106110110	WHITE CO	INB06BB_00	BIG MONON DITCH	E. COLI
UPPER WABASH	5120106110110	WHITE CO	INB06BB_00	BIG MONON DITCH	IMPAIRED BIOTIC COMMUNITIES
UPPER WABASH	5120106110110	WHITE CO	INB06BB_T1003	BIG MONON DITCH- UNNAMED TRIBUTARY	E. COLI
UPPER WABASH	5120106110110	WHITE CO	INB06BB_T1003	BIG MONON DITCH- UNNAMED TRIBUTARY	IMPAIRED BIOTIC COMMUNITIES
UPPER WABASH	5120106110110	WHITE CO	INB06BB_T1004	BIG MONON DITCH- UNNAMED TRIBUTARY	E. COLI
UPPER WABASH	5120106110110	WHITE CO	INB06BB_T1004	BIG MONON DITCH- UNNAMED TRIBUTARY	IMPAIRED BIOTIC COMMUNITIES
UPPER WABASH	5120106110110	WHITE CO	INB06BB_T1005	BIG MONON DITCH- UNNAMED TRIBUTARY	E. COLI
UPPER WABASH	5120106110110	WHITE CO	INB06BB_T1005	BIG MONON DITCH- UNNAMED TRIBUTARY	IMPAIRED BIOTIC COMMUNITIES
UPPER WABASH	5120106130010	WHITE CO	INB06D1_01	TIPPECANOE RIVER (DOWNSTREAM OF TIMMONS DITCH)	NUTRIENTS
UPPER WABASH	5120106150030	WHITE CO	INB06F3_00	BIG CREEK - MOUTH	E. COLI
UPPER WABASH	5120106150040	WHITE CO	INB06F4_00	SPRING CREEK (UPSTREAM OF EMGE DITCH)	E. COLI
UPPER WABASH	5120106150040	WHITE CO	INB06F4_01	SPRING CREEK (DOWNSTREAM OF EMGE DITCH)	E. COLI
UPPER WABASH	5120106150040	WHITE CO	INB06F4_T1001	UNNAMED STREAM (NW OF CHALMERS, IN)	E. COLI
UPPER WABASH	5120106150040	WHITE CO	INB06F4_T1002	SPRING CREEK- UNNAMED TRIBUTARY	E. COLI
UPPER WABASH	5120106150040	WHITE CO	INB06F4_T1003	EMGE DITCH	E. COLI
UPPER WABASH	5120106150060	WHITE CO	INB06F6_01	MYERS DITCH	DISSOLVED

				(ROUND GROVE TWP)	OXYGEN
UPPER WABASH	5120106150060	WHITE CO	INB06F6_01	MYERS DITCH (ROUND GROVE TWP)	IMPAIRED BIOTIC COMMUNITIES
UPPER WABASH	5120106010010	WHITLEY CO	INB06P1001_00	CROOKED LAKE	IMPAIRED BIOTIC COMMUNITIES
UPPER WABASH	5120106010080	KOSCIUSKO CO	INB06P1002_00	TIPPECANOE LAKE	IMPAIRED BIOTIC COMMUNITIES
UPPER WABASH	05120106020040	KOSCIUSKO CO	INB06P1005_00	Pike Lake	PHOSPHORUS
UPPER WABASH	05120106020080	KOSCIUSKO CO	INB06P1008_00	Center Lake	PHOSPHORUS
UPPER WABASH	05120106050020	FULTON CO	INB06P1016_00	Lake Manitou	PHOSPHORUS
UPPER WABASH	05120106010040	KOSCIUSKO CO	INB06P1046_00	The Backwaters	PHOSPHORUS
UPPER WABASH	05120106010030	NOBLE CO	INB06P1048_00	Baugher Lake	PHOSPHORUS
UPPER WABASH	05120106010010	NOBLE CO	INB06P1049_00	Big Lake	PHOSPHORUS
UPPER WABASH	05120106010070	KOSCIUSKO CO	INB06P1050_00	Big Barbee Lake	PHOSPHORUS
UPPER WABASH	05120106010020	WHITLEY CO	INB06P1053_00	Goose Lake	PHOSPHORUS
UPPER WABASH	5120106010080	KOSCIUSKO CO	INB06P1056_00	JAMES LAKE	IMPAIRED BIOTIC COMMUNITIES
UPPER WABASH	05120106010010	WHITLEY CO	INB06P1059_00	Little Crooked Lake	PHOSPHORUS
UPPER WABASH	05120106010020	WHITLEY CO	INB06P1060_00	Loon Lake	PHOSPHORUS
UPPER WABASH	5120106010080	KOSCIUSKO CO	INB06P1063_00	OSWEGO LAKE	IMPAIRED BIOTIC COMMUNITIES
UPPER WABASH	5120106010070	KOSCIUSKO CO	INB06P1067_00	SECHRIST LAKE	IMPAIRED BIOTIC COMMUNITIES
UPPER WABASH	05120106010050	WHITLEY CO	INB06P1069_00	Troy Cedar Lake	PHOSPHORUS
UPPER WABASH	05120106020030	KOSCIUSKO CO	INB06P1071_00	Little Chapman Lake	PHOSPHORUS
UPPER WABASH	05120106020040	KOSCIUSKO CO	INB06P1072_00	Little Pike Lake	PHOSPHORUS
UPPER WABASH	05120106030030	KOSCIUSKO CO	INB06P1073_00	Caldwell Lake	PHOSPHORUS
UPPER WABASH	05120106030040	KOSCIUSKO CO	INB06P1077_00	Palestine Lake	PHOSPHORUS
UPPER WABASH	05120106040050	KOSCIUSKO CO	INB06P1078_00	Beaver Dam Lake	PHOSPHORUS
UPPER WABASH	05120106050050	FULTON CO	INB06P1086_00	South Mud Lake	PHOSPHORUS
UPPER WABASH	05120106060080	FULTON CO	INB06P1090_00	Bruce Lake	PHOSPHORUS
UPPER WABASH	05120106010010	NOBLE CO	INB06P1100_00	Crane Lake	PHOSPHORUS
UPPER WABASH	5120107010010	HOWARD CO	INB0711_00	GRASSY FORK DITCH - HARPER DITCH	E. COLI
UPPER WABASH	5120107010030	TIPTON CO	INB0713_00	MUD CREEK - HEADWATERS (TIPTON)	E. COLI
UPPER WABASH	5120107010040	TIPTON CO	INB0714_00	MUD CREEK	E. COLI
UPPER WABASH	5120107010040	TIPTON CO	INB0714_T1001	ROSS DITCH	E. COLI
UPPER WABASH	5120107010040	TIPTON CO	INB0714_T1002	NORTH CREEK	E. COLI
UPPER WABASH	5120107010040	TIPTON CO	INB0714_T1003	OFF DITCH	E. COLI
UPPER WABASH	5120107010060	TIPTON CO	INB0716_00	TURKEY CREEK - ASKREN/ ROUND PRAIRIE DITCHES	E. COLI
UPPER WABASH	5120107010060	TIPTON CO	INB0716_T1030	Turkey Creek	E. COLI
UPPER WABASH	5120107010070	HOWARD CO	INB0717_00	Mud Creek	E. COLI
UPPER WABASH	5120107010070	HOWARD CO	INB0717_T1001	WILDCAT CREEK	E. COLI
UPPER WABASH	5120107010070	HOWARD CO	INB0717_T1031	Mud Creek - Irwin Creek	E. COLI
UPPER WABASH	5120107010080	HOWARD CO	INB0718_T1002	WILDCAT CREEK - JEROME	E. COLI
UPPER WABASH	5120107010100	HOWARD CO	INB071A_00	Stahl Ditch	E. COLI
UPPER WABASH	5120107010100	HOWARD CO	INB071A_T1005	Prairie Creek Ditch - upper	E. COLI
UPPER WABASH	5120107010100	HOWARD CO	INB071A_T1006	WILDCAT CREEK - MAINSTEM	E. COLI
UPPER WABASH	5120107010100	HOWARD CO	INB071A_T1025	Wildcat Creek - upstream of water intake	E. COLI
UPPER WABASH	5120107010100	HOWARD CO	INB071A_T1032	Prairie Creek Ditch - lower	E. COLI

UPPER WABASH	5120107010100	HOWARD CO	INB071A_T1033	Cannon - Goyer Ditch	E. COLI
UPPER WABASH	5120107010110	HOWARD CO	INB071B_00	Finn Ditch and other tributaries	E. COLI
UPPER WABASH	5120107010110	HOWARD CO	INB071B_T1007	KOKOMO CREEK - HEADWATERS	E. COLI
UPPER WABASH	5120107010120	HOWARD CO	INB071C_00	Martin - Youngman Ditch basin	E. COLI
UPPER WABASH	5120107020010	HOWARD CO	INB0721_T1008	WILDCAT CREEK (UPSTREAM OF SPRING RUN)	E. COLI
UPPER WABASH	5120107020010	HOWARD CO	INB0721_T1009	WILDCAT CREEK (DOWNSTREAM OF SPRING RUN)	E. COLI
UPPER WABASH	5120107020010	HOWARD CO	INB0721_T1011	HALIHAN DITCH	E. COLI
UPPER WABASH	5120107020020	HOWARD CO	INB0722_00	Little Wildcat Creek - east fork	E. COLI
UPPER WABASH	5120107020020	TIPTON CO	INB0722_T1009	KELLY WEST DITCH	E. COLI
UPPER WABASH	5120107020020	TIPTON CO	INB0722_T1035	UNNAMED TRIBUTARY	DISSOLVED OXYGEN
UPPER WABASH	5120107020020	TIPTON CO	INB0722_T1035	Unnamed tributary	E. COLI
UPPER WABASH	5120107020020	TIPTON CO	INB0722_T1035	Unnamed tributary	NUTRIENTS
UPPER WABASH	5120107020020	HOWARD CO	INB0722_T1036	Little Wildcat Creek - west fork	E. COLI
UPPER WABASH	5120107020030	HOWARD CO	INB0723_00	VOGUS DITCH	E. COLI
UPPER WABASH	5120107020030	HOWARD CO	INB0723_T1001	LYNN RUN	E. COLI
UPPER WABASH	5120107020030	HOWARD CO	INB0723_T1002	BUTLER DITCH	E. COLI
UPPER WABASH	5120107020030	HOWARD CO	INB0723_T1010	LITTLE WILDCAT CREEK (UPSTREAM OF VOGUS DITCH)	E. COLI
UPPER WABASH	5120107020030	HOWARD CO	INB0723_T1011	LITTLE WILDCAT CREEK (DOWNSTREAM OF VOGUS DITCH)	E. COLI
UPPER WABASH	5120107020040	HOWARD CO	INB0724_00	West Honey Creek	E. COLI
UPPER WABASH	5120107020050	HOWARD CO	INB0725_00	Honey Creek	E. COLI
UPPER WABASH	5120107020050	HOWARD CO	INB0725_T1011	Wildcat Creek - mainstem	E. COLI
UPPER WABASH	5120107020060	HOWARD CO	INB0726_T1012	DEARINGER DITCH-KIDDLE DITCH	E. COLI
UPPER WABASH	5120107020060	HOWARD CO	INB0726_T1038	WILDCAT CREEK-UNNAMED TRIBUTARY	E. COLI
UPPER WABASH	5120107020060	HOWARD CO	INB0726_T1039	WILDCAT CREEK-UNNAMED TRIBUTARIES	E. COLI
UPPER WABASH	5120107020060	HOWARD CO	INB0726_T1040	WILDCAT CREEK-UNNAMED TRIBUTARY	E. COLI
UPPER WABASH	5120107020060	HOWARD CO	INB0726_T1041	WILDCAT CREEK-UNNAMED TRIBUTARY	E. COLI
UPPER WABASH	5120107020070	HOWARD CO	INB0727_00	PETES RUN	E. COLI
UPPER WABASH	5120107020070	HOWARD CO	INB0727_T1010	DAVISON DITCH	E. COLI
UPPER WABASH	5120107020070	HOWARD CO	INB0727_T1011	MCDOWELL DITCH	E. COLI
UPPER WABASH	5120107020070	HOWARD CO	INB0727_T1012	MOORE DITCH	E. COLI
UPPER WABASH	5120107020070	HOWARD CO	INB0727_T1013	WILDCAT CREEK	E. COLI
UPPER WABASH	5120107020070	CARROLL CO	INB0727_T1037	WILDCAT CREEK-UNNAMED TRIBUTARY	E. COLI
UPPER WABASH	5120107020070	CARROLL CO	INB0727_T1038	WILDCAT CREEK-UNNAMED TRIBUTARY	E. COLI
UPPER WABASH	5120107020070	CARROLL CO	INB0727_T1039	WILDCAT CREEK (BURLINGTON)-UNNAMED TRIBUTARIES	E. COLI

UPPER WABASH	5120107020070	CARROLL CO	INB0727_T1040	WILDCAT CREEK - MAINSTEM	E. COLI
UPPER WABASH	5120107020080	CARROLL CO	INB0728_00	WILDCAT CREEK - HURRICANE CREEK	E. COLI
UPPER WABASH	5120107020080	CARROLL CO	INB0728_T1014	Wildcat Creek - mainstem	E. COLI
UPPER WABASH	5120107020090	CARROLL CO	INB0729_T1001	WILDCAT CREEK-UNNAMED TRIBUTARY	E. COLI
UPPER WABASH	5120107020090	CARROLL CO	INB0729_T1002	WILDCAT CREEK (PRINCE WM RD)-UNNAMED TRIBUTARY	E. COLI
UPPER WABASH	5120107020090	CARROLL CO	INB0729_T1003	WILDCAT CREEK-UNNAMED TRIBUTARY	E. COLI
UPPER WABASH	5120107020090	CARROLL CO	INB0729_T1004	WILDCAT CREEK-UNNAMED TRIBUTARY	E. COLI
UPPER WABASH	5120107020090	CARROLL CO	INB0729_T1015	WILDCAT CREEK (U/S OF UNNAMED TRIBUTARY AT PRINCE WM RD)	E. COLI
UPPER WABASH	5120107020090	CARROLL CO	INB0729_T1016	WILDCAT CREEK (D/S OF UNNAMED TRIBUTARY AT PRINCE WM RD)	E. COLI
UPPER WABASH	05120107020100	TIPPECANOE CO	INB072A_00	TRIBUTARIES OF WILDCAT CREEK	E. COLI
UPPER WABASH	05120107020100	TIPPECANOE CO	INB072A_T1016	WILDCAT CREEK - MAINSTEM	E. COLI
UPPER WABASH	5120107030010	CLINTON CO	INB0731_00	WILDCAT CREEK, MIDDLE FORK	E. COLI
UPPER WABASH	5120107030010	CLINTON CO	INB0731_T1041	WILDCAT CREEK, MIDDLE FORK HEADWATERS	E. COLI
UPPER WABASH	5120107030010	CLINTON CO	INB0731_T1042	WILDCAT CREEK, MIDDLE FORK-UNNAMED TRIBUTARY	E. COLI
UPPER WABASH	5120107030010	CLINTON CO	INB0731_T1043	WHITEMAN DITCH	E. COLI
UPPER WABASH	5120107030010	CLINTON CO	INB0731_T1044	HARNESS DITCH	E. COLI
UPPER WABASH	5120107030020	CARROLL CO	INB0732_00	WILDCAT CREEK, MIDDLE FORK	E. COLI
UPPER WABASH	5120107030020	CLINTON CO	INB0732_T1040	WILDCAT CREEK, MIDDLE FORK-UNNAMED TRIBUTARY	E. COLI
UPPER WABASH	5120107030020	CARROLL CO	INB0732_T1042	WILDCAT CREEK, MIDDLE FORK	E. COLI
UPPER WABASH	5120107030020	CARROLL CO	INB0732_T1043	MIDDLE FORK BRANCH-SCOFIELD DITCH	DISSOLVED OXYGEN
UPPER WABASH	5120107030020	CARROLL CO	INB0732_T1043	MIDDLE FORK BRANCH-SCOFIELD DITCH	E. COLI
UPPER WABASH	5120107030020	CLINTON CO	INB0732_T1044	ROBERTSON BRANCH	E. COLI
UPPER WABASH	5120107030030	CLINTON CO	INB0733_00	Middle Fork Wildcat Creek and other tributaries	E. COLI
UPPER WABASH	5120107030030	CLINTON CO	INB0733_T1027	Silverthorn Branch downstream of Rossville STP	E. COLI
UPPER WABASH	5120107030040	CLINTON CO	INB0734_00	Campbells Run and tributaries	E. COLI
UPPER WABASH	5120107030040	CLINTON CO	INB0734_T1045	Campbells Run - mainstem	E. COLI
UPPER WABASH	5120107030050	CLINTON CO	INB0735_00	CRIPE RUN	E. COLI
UPPER WABASH	5120107030050	CLINTON CO	INB0735_T1046	CAMPBELLS RUN	E. COLI
UPPER WABASH	5120107030060	TIPPECANOE CO	INB0736_00	WILDCAT CREEK (UPSTREAM OF	E. COLI

				TRIBUTARIES)	
UPPER WABASH	5120107030060	CLINTON CO	INB0736_01	WILDCAT CREEK (DOWNSTREAM OF TRIBUTARIES)	E. COLI
UPPER WABASH	5120107030060	TIPPECANOE CO	INB0736_T1001	WILDCAT CREEK-UNNAMED TRIBUTARY	E. COLI
UPPER WABASH	5120107030060	TIPPECANOE CO	INB0736_T1002	WILDCAT CREEK-UNNAMED TRIBUTARY	E. COLI
UPPER WABASH	5120107030060	TIPPECANOE CO	INB0736_T1003	HOG RUN-UNNAMED TRIBUTARY	E. COLI
UPPER WABASH	5120107030060	CLINTON CO	INB0736_T1004	HOG RUN	E. COLI
UPPER WABASH	05120107030070	TIPPECANOE CO	INB0737_00	MIDDLE FORK WILDCAT CREEK - PETTIT	E. COLI
UPPER WABASH	05120107040010	CLINTON CO	INB0741_02	TALBERT DITCH	IMPAIRED BIOTIC COMMUNITIES
UPPER WABASH	05120107040010	CLINTON CO	INB0741_T1002	DUNN DITCH-CRIPE-DITCH	IMPAIRED BIOTIC COMMUNITIES
UPPER WABASH	05120107040010	CLINTON CO	INB0741_T1004	SOUTH FORK WILDCAT CREEK	IMPAIRED BIOTIC COMMUNITIES
UPPER WABASH	05120107040020	CLINTON CO	INB0742_T1001	JENKINS DITCH	IMPAIRED BIOTIC COMMUNITIES
UPPER WABASH	05120107040020	CLINTON CO	INB0742_T1047	WILDCAT CREEK, SOUTH FORK-UNNAMED TRIBUTARY	IMPAIRED BIOTIC COMMUNITIES
UPPER WABASH	5120107040030	CLINTON CO	INB0743_00	PRAIRIE CREEK (HEADWATER)	IMPAIRED BIOTIC COMMUNITIES
UPPER WABASH	5120107040030	CLINTON CO	INB0743_T1002	MANN DITCH	IMPAIRED BIOTIC COMMUNITIES
UPPER WABASH	05120107040040	CLINTON CO	INB0744_T1019	SOUTH FORK WILDCAT CREEK - MAINSTEM	E. COLI
UPPER WABASH	05120107040050	CLINTON CO	INB0745_02	SHANTY CREEK	IMPAIRED BIOTIC COMMUNITIES
UPPER WABASH	05120107040050	CLINTON CO	INB0745_03	KILMORE CREEK	IMPAIRED BIOTIC COMMUNITIES
UPPER WABASH	05120107040050	CLINTON CO	INB0745_T1001	COLLIER DITCH	IMPAIRED BIOTIC COMMUNITIES
UPPER WABASH	05120107040050	CLINTON CO	INB0745_T1001A	CARTER DITCH	IMPAIRED BIOTIC COMMUNITIES
UPPER WABASH	05120107040050	CLINTON CO	INB0745_T1002	LYDY-FILLERWORTH DITCH	IMPAIRED BIOTIC COMMUNITIES
UPPER WABASH	05120107040060	CLINTON CO	INB0746_T1001	FLOYD DITCH-PARIS DITCH	IMPAIRED BIOTIC COMMUNITIES
UPPER WABASH	05120107040070	CLINTON CO	INB0747_T1001	DAVIS DITCH	IMPAIRED BIOTIC COMMUNITIES
UPPER WABASH	05120107040070	CLINTON CO	INB0747_T1002	STUMP DITCH	IMPAIRED BIOTIC COMMUNITIES
UPPER WABASH	05120107040090	CLINTON CO	INB0749_00	KILMORE CREEK	E. COLI
UPPER WABASH	05120107040090	CLINTON CO	INB0749_T1001	BOYLES DITCH-UNNAMED TRIBUTARY	E. COLI
UPPER WABASH	05120107040090	CLINTON CO	INB0749_T1001	BOYLES DITCH-UNNAMED TRIBUTARY	IMPAIRED BIOTIC COMMUNITIES
UPPER WABASH	05120107040090	CLINTON CO	INB0749_T1002	BOYLES DITCH	E. COLI
UPPER WABASH	05120107040090	CLINTON CO	INB0749_T1002	BOYLES DITCH	IMPAIRED BIOTIC COMMUNITIES
UPPER WABASH	05120107040100	CLINTON CO	INB074A_T1020	SOUTH FORK WILDCAT CREEK - MAINSTEM	E. COLI
UPPER WABASH	5120107040100	CLINTON CO	INB074A_T1048	HEAVILON DITCH - HEADWATER	DISSOLVED OXYGEN
UPPER WABASH	05120107040100	CLINTON CO	INB074A_T1048	HEAVILON DITCH - HEADWATER	E. COLI

UPPER WABASH	05120107040120	CLINTON CO	INB074C_00	LAURAMIE CREEK (CLINTON CO)	E. COLI
UPPER WABASH	05120107040120	CLINTON CO	INB074C_00	LAURAMIE CREEK (CLINTON CO)	IMPAIRED BIOTIC COMMUNITIES
UPPER WABASH	05120107040120	TIPPECANOE CO	INB074C_01	LAURAMIE CREEK (TIPPECANOE CO)	E. COLI
UPPER WABASH	05120107040120	CLINTON CO	INB074C_T1001	MCCLELLEN FICKLE DITCH	E. COLI
UPPER WABASH	05120107040120	CLINTON CO	INB074C_T1001	MCCLELLEN FICKLE DITCH	IMPAIRED BIOTIC COMMUNITIES
UPPER WABASH	05120107040120	TIPPECANOE CO	INB074C_T1002	HENTZ DITCH	E. COLI
UPPER WABASH	05120107040120	TIPPECANOE CO	INB074C_T1003	ANDERSON DITCH	E. COLI
UPPER WABASH	05120107040130	TIPPECANOE CO	INB074D_T1022	SOUTH FORK WILDCAT CREEK	E. COLI
UPPER WABASH	05120107040130	TIPPECANOE CO	INB074D_T1050	UNNAMED TRIBUTARY BASIN	IMPAIRED BIOTIC COMMUNITIES
UPPER WABASH	05120107040140	TIPPECANOE CO	INB074E_00	SOUTH FORK WILDCAT CREEK - CARY CAMP	E. COLI
UPPER WABASH	05120107040140	TIPPECANOE CO	INB074E_T1023	SOUTH FORK WILDCAT CREEK	E. COLI
UPPER WABASH	05120107050010	TIPPECANOE CO	INB0751_00	DRY RUN AND OTHER TRIBUTARIES	E. COLI
UPPER WABASH	05120107050010	TIPPECANOE CO	INB0751_T1024	WILDCAT CREEK - OSRW	E. COLI
UPPER WABASH	5120107050010	TIPPECANOE CO	INB0751_T1028	WILDCAT CREEK	E. COLI
UPPER WABASH	5120107010090	HOWARD CO	INB07P1003_00	KOKOMO RESERVOIR 2	ALGAE
UPPER WABASH	5120107010090	HOWARD CO	INB07P1003_00	KOKOMO RESERVOIR 2	E. COLI
UPPER WABASH	5120107010090	HOWARD CO	INB07P1003_00	KOKOMO RESERVOIR 2	TASTE AND ODOR
LOWER WABASH	05120108010030	TIPPECANOE CO	INB0813_01	BURNETTE CREEK (UPSTREAM OF BATTLE GROUND, IN)	E. COLI
LOWER WABASH	05120108010030	TIPPECANOE CO	INB0813_02	BURNETTE CREEK (DOWNSTREAM OF BATTLE GROUND, IN)	E. COLI
LOWER WABASH	05120108010030	TIPPECANOE CO	INB0813_02	BURNETTE CREEK (DOWNSTREAM OF BATTLE GROUND, IN)	IMPAIRED BIOTIC COMMUNITIES
LOWER WABASH	05120108010040	TIPPECANOE CO	INB0814_T1003	WASH RIVER - UNNAMED TRIBUTARY	E. COLI
LOWER WABASH	05120108010040	TIPPECANOE CO	INB0814_T1003	WASH RIVER - UNNAMED TRIBUTARY	IMPAIRED BIOTIC COMMUNITIES
LOWER WABASH	5120108020070	TIPPECANOE CO	INB0827_T1013	ELLIOT DITCH	IMPAIRED BIOTIC COMMUNITIES
LOWER WABASH	5120108020090	TIPPECANOE CO	INB0829_T1039	WEA CREEK - ELLIOT DT TO MOUTH	E. COLI
LOWER WABASH	5120108030040	TIPPECANOE CO	INB0834_00	FLINT CREEK - FLINT RUN	DISSOLVED OXYGEN
LOWER WABASH	5120108030040	TIPPECANOE CO	INB0834_00	FLINT CREEK - FLINT RUN	NUTRIENTS
LOWER WABASH	05120108030040	TIPPECANOE CO	INB0834_01	FLINT CREEK	DISSOLVED OXYGEN
LOWER WABASH	05120108040010	WHITE CO	INB0841_01	Big Pine Creek (Headwater)	IMPAIRED BIOTIC COMMUNITIES
LOWER WABASH	05120108040010	WHITE CO	INB0841_T1002	Vanatta-O'Conner Ditches	IMPAIRED BIOTIC COMMUNITIES
LOWER WABASH	05120108040020	BENTON CO	INB0842_01	Big Pine Creek	IMPAIRED BIOTIC COMMUNITIES
LOWER WABASH	05120108040020	BENTON CO	INB0842_T1002A	Miller Ditch (White Co)	IMPAIRED BIOTIC COMMUNITIES
LOWER WABASH	05120108040040	BENTON CO	INB0844_T1002	Owens Ditch	IMPAIRED BIOTIC

					COMMUNITIES
LOWER WABASH	05120108040060	BENTON CO	INB0846_01	Little Pine Creek	E. COLI
LOWER WABASH	05120108040060	BENTON CO	INB0846_T1001	Little Pine Creek - Unnamed Tributary	E. COLI
LOWER WABASH	05120108040070	BENTON CO	INB0847_T1001	Brumm Ditch	IMPAIRED BIOTIC COMMUNITIES
LOWER WABASH	05120108040080	BENTON CO	INB0848_T1001	Darby Ditch	IMPAIRED BIOTIC COMMUNITIES
LOWER WABASH	5120108040110	FOUNTAIN CO	INB084B_T1046	BIG PINE CREEK - BROWN DT TO PINE VILLAGE	E. COLI
LOWER WABASH	5120108040110	FOUNTAIN CO	INB084B_T1046	BIG PINE CREEK - BROWN DT TO PINE VILLAGE	LEAD
LOWER WABASH	05120108060010	WARREN CO	INB0861_T1011	BIG PINE CREEK	E. COLI
LOWER WABASH	5120108070030	FOUNTAIN CO	INB0873_00	SHAWNEE CREEK-KELL DT/LITTLE SHAWNEE CREEK	E. COLI
LOWER WABASH	5120108100040	FOUNTAIN CO	INB08A4_00	COAL CREEK-STONE BLUFF	E. COLI
LOWER WABASH	5120108100050	FOUNTAIN CO	INB08A5_00	COAL CREEK- DRY RUN	E. COLI
LOWER WABASH	5120108110010	FOUNTAIN CO	INB08B1_00	COAL CREEK-COPPER CHAPEL	E. COLI
LOWER WABASH	05120108110030	FOUNTAIN CO	INB08B3_01	PRAIRIE CREEK (HEADWATER)	E. COLI
LOWER WABASH	05120108120020	PARKE CO	INB08C2_T1010	JIM BRANCH	DISSOLVED OXYGEN
LOWER WABASH	05120108120020	PARKE CO	INB08C2_T1010	JIM BRANCH	E. COLI
LOWER WABASH	05120108160010	BOONE CO	INB08G1_01	BIG RACCOON CREEK (UPSTREAM OF WELLS DITCH)	E. COLI
LOWER WABASH	05120108160010	BOONE CO	INB08G1_01	BIG RACCOON CREEK (UPSTREAM OF WELLS DITCH)	IMPAIRED BIOTIC COMMUNITIES
LOWER WABASH	05120108160010	BOONE CO	INB08G1_T1002	WELLS DITCH	IMPAIRED BIOTIC COMMUNITIES
LOWER WABASH	5120108160020	MONTGOMERY CO	INB08G2_T1035	BIG RACCOON CREEK-NEW ROSS	E. COLI
LOWER WABASH	05120108160050	MONTGOMERY CO	INB08G5_01	Cornstalk Creek (Upstream of CR 500 E)	IMPAIRED BIOTIC COMMUNITIES
LOWER WABASH	05120108160060	PUTNAM CO	INB08G6_01	Big Raccoon Creek	E. COLI
LOWER WABASH	05120108160060	PUTNAM CO	INB08G6_T1002	Big Raccoon Creek - Unnamed Tributary	IMPAIRED BIOTIC COMMUNITIES
LOWER WABASH	5120108160070	PUTNAM CO	INB08G7_T1040	BIG RACCOON CREEK	IMPAIRED BIOTIC COMMUNITIES
LOWER WABASH	5120108160080	PUTNAM CO	INB08G8_T1041	NORTH RAMP CREEK	IMPAIRED BIOTIC COMMUNITIES
LOWER WABASH	5120108180020	PARKE CO	INB08J2_00	LITTLE RACCOON CREEK-MOORE LAKE/GUION	PH
LOWER WABASH	05120108180030	PARKE CO	INB08J3_02	RACCOON CREEK, SOUTH FORK (DOWNSTREAM OF LITTLE RACCOON LAKE)	E. COLI
LOWER WABASH	05120108180030	PARKE CO	INB08J3_02	RACCOON CREEK, SOUTH FORK (DOWNSTREAM OF LITTLE RACCOON LAKE)	IMPAIRED BIOTIC COMMUNITIES
LOWER WABASH	05120108180030	PARKE CO	INB08J3_T1004	RACCOON CREEK, SOUTH FORK - UNNAMED TRIBUTARY	E. COLI
LOWER WABASH	05120108180030	PARKE CO	INB08J3_T1005	RACCOON CREEK,	E. COLI

				SOUTH FORK - UNNAMED TRIBUTARY	
LOWER WABASH	05120108190010	PARKE CO	INB08K1_02	ROCK RUN	E. COLI
LOWER WABASH	05120108200020	VERMILLION CO	INB08M2_T1004C	NORTON CREEK - UNNAMED TRIBUTARY	DISSOLVED OXYGEN
LOWER WABASH	05120108200020	VERMILLION CO	INB08M2_T1004C	NORTON CREEK - UNNAMED TRIBUTARY	E. COLI
LOWER WABASH	05120108200020	VERMILLION CO	INB08M2_T1004C	NORTON CREEK - UNNAMED TRIBUTARY	IMPAIRED BIOTIC COMMUNITIES
LOWER WABASH	05120110010010	CLINTON CO	INB1011_01	Sugar Creek	IMPAIRED BIOTIC COMMUNITIES
LOWER WABASH	05120110010010	CLINTON CO	INB1011_T1004B	Mallot Ditch	IMPAIRED BIOTIC COMMUNITIES
LOWER WABASH	05120110010020	CLINTON CO	INB1012_T1003	Cox Ditch	IMPAIRED BIOTIC COMMUNITIES
LOWER WABASH	05120110010040	CLINTON CO	INB1014_01	Wincoop Ditch (Upstream of Scott Ditch)	IMPAIRED BIOTIC COMMUNITIES
LOWER WABASH	05120110010050	BOONE CO	INB1015_02	Mud Creek	IMPAIRED BIOTIC COMMUNITIES
LOWER WABASH	05120110010050	BOONE CO	INB1015_T1004	Padgett Ditch	IMPAIRED BIOTIC COMMUNITIES
LOWER WABASH	05120110010060	CLINTON CO	INB1016_T1002	Mud Creek - Unnamed Tributary	IMPAIRED BIOTIC COMMUNITIES
LOWER WABASH	05120110010070	BOONE CO	INB1017_01	Sugar Creek	IMPAIRED BIOTIC COMMUNITIES
LOWER WABASH	05120110010070	BOONE CO	INB1017_T1001	Davis Ditch	IMPAIRED BIOTIC COMMUNITIES
LOWER WABASH	05120110010070	BOONE CO	INB1017_T1002	Barnes Ditch	IMPAIRED BIOTIC COMMUNITIES
LOWER WABASH	05120110010080	BOONE CO	INB1018_01	Brown's Wonder Creek	IMPAIRED BIOTIC COMMUNITIES
LOWER WABASH	05120110010080	BOONE CO	INB1018_02	Ross Ditch	IMPAIRED BIOTIC COMMUNITIES
LOWER WABASH	05120110010090	BOONE CO	INB1019_01	Brown's Wonder Creek	IMPAIRED BIOTIC COMMUNITIES
LOWER WABASH	05120110010110	BOONE CO	INB101B_T1002	SPRING CREEK	E. COLI
LOWER WABASH	05120110010110	BOONE CO	INB101B_T1002A	STORMS DITCH	E. COLI
LOWER WABASH	05120110010110	BOONE CO	INB101B_T1002B	BUNTIN DITCH	E. COLI
LOWER WABASH	5120110020060	MONTGOMERY CO	INB1026_T1001	SUGAR CREEK	E. COLI
LOWER WABASH	05120110030010	CLINTON CO	INB1031_01	LITTLE POTATO CREEK	E. COLI
LOWER WABASH	05120110030010	CLINTON CO	INB1031_01	LITTLE POTATO CREEK	IMPAIRED BIOTIC COMMUNITIES
LOWER WABASH	05120110030010	CLINTON CO	INB1031_01	LITTLE POTATO CREEK	NUTRIENTS
LOWER WABASH	05120110030010	CLINTON CO	INB1031_01	LITTLE POTATO CREEK	pH
LOWER WABASH	05120110030050	MONTGOMERY CO	INB1035_01	LYE CREEK	E. COLI
LOWER WABASH	05120110030050	MONTGOMERY CO	INB1035_T1001	LYE CREEK - UNNAMED TRIBUTARY	E. COLI
LOWER WABASH	05120110030050	MONTGOMERY CO	INB1035_T1002	LYE CREEK - UNNAMED TRIBUTARY	E. COLI
LOWER WABASH	5120110050010	MONTGOMERY CO	INB1051_T1006	SUGAR CREEK	E. COLI
LOWER WABASH	05120110060060	PARKE CO	INB1066_01	GREEN CREEK, WEST PRONG	E. COLI
LOWER WABASH	05120110060060	PARKE CO	INB1066_01	GREEN CREEK, WEST PRONG	IMPAIRED BIOTIC COMMUNITIES
LOWER WABASH	05120110060060	PARKE CO	INB1066_T1002	GREEN CREEK, WEST PRONG - UNNAMED TRIBUTARY	E. COLI

LOWER WABASH	05120110060060	PARKE CO	INB1066_T1002	GREEN CREEK, WEST PRONG - UNNAMED TRIBUTARY	IMPAIRED BIOTIC COMMUNITIES
LOWER WABASH	05120111020020	VERMILLION CO	INB1122_01	BROUILLETS CREEK (IL)	E. COLI
LOWER WABASH	05120111030040	CLAY CO	INB1134_02	OTTER CREEK, NORTH BRANCH (DOWNSTREAM OF SMOCKVILLE, IN)	E. COLI
LOWER WABASH	05120111030050	VIGO CO	INB1135_01	OTTER CREEK, NORTH BRANCH (COAL BLUFF, IN)	E. COLI
LOWER WABASH	05120111030080	VIGO CO	INB1138_M1001	WABASH RIVER - SPRING CREEK TO OTTER CREEK	NUTRIENTS
LOWER WABASH	5120111030080	VIGO CO	INB1138_T1023	OTTER CREEK	E. COLI
LOWER WABASH	5120111030080	VIGO CO	INB1138_T1023	OTTER CREEK	PH
LOWER WABASH	05120111040020	VIGO CO	INB1142_M1002	WABASH RIVER - OTTER CREEK TO ABOVE WABASH GEN STA OUTFALL	NUTRIENTS
LOWER WABASH	05120111040020	VIGO CO	INB1142_M1025	WABASH RIVER - WABASH GEN STA TO LOST CREEK	NUTRIENTS
LOWER WABASH	05120111040050	VIGO CO	INB1145_M1003	WABASH RIVER	NUTRIENTS
LOWER WABASH	5120111050030	VIGO CO	INB1153_00	SUGAR CREEK	IMPAIRED BIOTIC COMMUNITIES
LOWER WABASH	5120111050050	VIGO CO	INB1155_T1027	SUGAR CREEK - EAST LITTLE SUGAR CR TO MOUTH	IMPAIRED BIOTIC COMMUNITIES
LOWER WABASH	05120111050060	VIGO CO	INB1156_M1004	WABASH RIVER-TERRE HAUTE AREA	NUTRIENTS
LOWER WABASH	05120111060050	VIGO CO	INB1165_01	HONEY CREEK	E. COLI
LOWER WABASH	05120111070040	VIGO CO	INB1174_M1005	WABASH RIVER	NUTRIENTS
LOWER WABASH	05120111160030	SULLIVAN CO	INB11G3_01	BUSSERON CREEK, WEST FORK	E. COLI
LOWER WABASH	05120111190010	SULLIVAN CO	INB11K1_01	MARIA CREEK (HEADWATER)	DISSOLVED OXYGEN
LOWER WABASH	05120111190010	SULLIVAN CO	INB11K1_01	MARIA CREEK (HEADWATER)	E. COLI
LOWER WABASH	05120111190010	SULLIVAN CO	INB11K1_01	MARIA CREEK (HEADWATER)	IMPAIRED BIOTIC COMMUNITIES
LOWER WABASH	05120111200030	KNOX CO	INB11M3_M1020	WABASH RIVER	IMPAIRED BIOTIC COMMUNITIES
LOWER WABASH	05120113020020	KNOX CO	INB1322_00	SWAN POND DITCH	E. COLI
LOWER WABASH	05120113020020	KNOX CO	INB1322_00	SWAN POND DITCH	IMPAIRED BIOTIC COMMUNITIES
LOWER WABASH	05120113090060	POSEY CO	INB1396_00	SE TRIBUTARY BLACK RIVER	E. COLI
LOWER WABASH	05120113090060	POSEY CO	INB1396_00	SE TRIBUTARY BLACK RIVER	IMPAIRED BIOTIC COMMUNITIES
LOWER WABASH	05120113100030	POSEY CO	INB13A3_T1001B	HAWTHORNE CREEK	E. COLI
LOWER WABASH	05120113110090	POSEY CO	INB13B9_01	LITTLE CREEK (VANDERBURGH CO)	E. COLI
LOWER WABASH	05120113110090	POSEY CO	INB13B9_02	LITTLE CREEK (POSEY CO)	E. COLI
LOWER WABASH	05120113110090	POSEY CO	INB13B9_T1001	LITTLE CREEK - UNNAMED TRIBUTARY (HEADWATER)	E. COLI
LOWER WABASH	05120113110090	POSEY CO	INB13B9_T1002	LITTLE CREEK - UNNAMED TRIBUTARY	E. COLI
LOWER WABASH	05120113110090	POSEY CO	INB13B9_T1003	LITTLE CREEK -	E. COLI

				UNNAMED TRIBUTARY	
LOWER WABASH	05120113110090	POSEY CO	INB13B9_T1004	LITTLE CREEK - UNNAMED TRIBUTARY	E. COLI
LOWER WABASH	5120113110100	POSEY CO	INB13BA_00	LITTLE CREEK-WOLF CREEK	IMPAIRED BIOTIC COMMUNITIES
LOWER WABASH	5120113110120	POSEY CO	INB13BC_00	LITTLE CREEK-LOWER	NUTRIENTS
LOWER WABASH	5120113110120	POSEY CO	INB13BC_00	LITTLE CREEK-LOWER	PH
LOWER WABASH	5120113110160	POSEY CO	INB13BG_00	BIG CREEK-ALEXANDER CREEK	IMPAIRED BIOTIC COMMUNITIES
LOWER WABASH	05120113120020	POSEY CO	INB13C2_M1016	WABASH RIVER	IMPAIRED BIOTIC COMMUNITIES
GREAT LAKES	4040001020010	LAKE CO	INC0121_00	INDIANA HARBOR CANAL-LAKE GEORGE BR	E. COLI
GREAT LAKES	4040001020010	LAKE CO	INC0121_00	INDIANA HARBOR CANAL - LAKE GEORGE BR	IMPAIRED BIOTIC COMMUNITIES
GREAT LAKES	4040001020010	LAKE CO	INC0121_00	INDIANA HARBOR CANAL - LAKE GEORGE BR	OIL AND GREASE
GREAT LAKES	4040001020010	LAKE CO	INC0121_T1001	INDIANA HARBOR CANAL MAIN CHANNEL	E. COLI
GREAT LAKES	4040001020020	LAKE CO	INC0122_00	GRAND CALUMET RIVER - HEADWATERS	AMMONIA
GREAT LAKES	4040001020020	LAKE CO	INC0122_00	GRAND CALUMET RIVER - HEADWATERS	CYANIDE
GREAT LAKES	04040001020020	LAKE CO	INC0122_00	Grand Calumet River - headwaters	IMPAIRED BIOTIC COMMUNITIES
GREAT LAKES	4040001020020	LAKE CO	INC0122_00	GRAND CALUMET RIVER - HEADWATERS	OIL AND GREASE
GREAT LAKES	4040001020020	LAKE CO	INC0122_T1097	GRAND CALUMET RIVER - GARY TO INDIANA HARBOR CANAL	E. COLI
GREAT LAKES	4040001020020	LAKE CO	INC0122_T1097	GRAND CALUMET RIVER - GARY TO INDIANA HARBOR CANAL	IMPAIRED BIOTIC COMMUNITIES
GREAT LAKES	4040001020020	LAKE CO	INC0122_T1097	GRAND CALUMET RIVER - GARY TO INDIANA HARBOR CANAL	OIL AND GREASE
GREAT LAKES	4040001030010	LAKE CO	INC0131_T1003	TURKEY CREEK MAINSTEM	E. COLI
GREAT LAKES	4040001030010	LAKE CO	INC0131_T1003	TURKEY CREEK MAINSTEM	IMPAIRED BIOTIC COMMUNITIES
GREAT LAKES	4040001030020	LAKE CO	INC0132_T1004	TURKEY CREEK - MERRILLVILLE	E. COLI
GREAT LAKES	4040001030030	LAKE CO	INC0133_T1005	MAIN BEAVER DAM DT - ABOVE CROWN POINT WWTP	IMPAIRED BIOTIC COMMUNITIES
GREAT LAKES	4040001030040	LAKE CO	INC0134_T1006	MAIN BEAVER DAM DITCH ABOVE NILES DT	IMPAIRED BIOTIC COMMUNITIES
GREAT LAKES	4040001030040	LAKE CO	INC0134_T1068	NILES DITCH	IMPAIRED BIOTIC COMMUNITIES
GREAT LAKES	4040001030050	LAKE CO	INC0135_T1069	DEEP RIVER U/S US30	E. COLI
GREAT LAKES	04040001030050	LAKE CO	INC0135_T1069	DEEP RIVER U/S US30	IMPAIRED BIOTIC COMMUNITIES
GREAT LAKES	4040001030050	LAKE CO	INC0135_T1094	DEEP RIVER TRIBUTARY MERRILLVILLE	IMPAIRED BIOTIC COMMUNITIES

GREAT LAKES	4040001030050	LAKE CO	INC0135_T1094	DEEP RIVER TRIBUTARY MERRILLVILLE	SILTATION
GREAT LAKES	4040001030060	LAKE CO	INC0136_T1070	DEEP RIVER	E. COLI
GREAT LAKES	4040001040020	LAKE CO	INC0142_T1008	DEEP RIVER - BURNS DITCH	IMPAIRED BIOTIC COMMUNITIES
GREAT LAKES	4040001040020	LAKE CO	INC0142_T1009	LITTLE CALUMET RIVER	CYANIDE
GREAT LAKES	04040001040030	PORTER CO	INC0143_T1002	WILLOW CREEK (UPSTREAM OF CHRISMAN DITCH)	DISSOLVED OXYGEN
GREAT LAKES	04040001040030	PORTER CO	INC0143_T1002	WILLOW CREEK (UPSTREAM OF CHRISMAN DITCH)	E. COLI
GREAT LAKES	04040001040030	PORTER CO	INC0143_T1002	WILLOW CREEK (UPSTREAM OF CHRISMAN DITCH)	IMPAIRED BIOTIC COMMUNITIES
GREAT LAKES	04040001040030	PORTER CO	INC0143_T1002A	WILLOW CREEK - UNNAMED TRIBUTARY	E. COLI
GREAT LAKES	04040001040030	PORTER CO	INC0143_T1002B	WILLOW CREEK - UNNAMED TRIBUTARY	E. COLI
GREAT LAKES	04040001040030	PORTER CO	INC0143_T1002C	CHRISMAN DITCH	E. COLI
GREAT LAKES	04040001040030	PORTER CO	INC0143_T1003	WILLOW CREEK (UPSTREAM OF CHRISMAN DITCH)	E. COLI
GREAT LAKES	04040001050010	PORTER CO	INC0151_00	SALT CREEK TRIBUTARIES	IMPAIRED BIOTIC COMMUNITIES
GREAT LAKES	04040001050010	PORTER CO	INC0151_T1012	SALT CREEK	IMPAIRED BIOTIC COMMUNITIES
GREAT LAKES	04040001050020	PORTER CO	INC0152_01	Salt Creek (Valparaiso, IN)	IMPAIRED BIOTIC COMMUNITIES
GREAT LAKES	04040001050020	PORTER CO	INC0152_02	Salt Creek (Upstream of Clark Ditch)	IMPAIRED BIOTIC COMMUNITIES
GREAT LAKES	04040001050020	PORTER CO	INC0152_03	Salt Creek (Downstream of Clark Ditch)	E. COLI
GREAT LAKES	04040001050020	PORTER CO	INC0152_03	Salt Creek (Downstream of Clark Ditch)	IMPAIRED BIOTIC COMMUNITIES
GREAT LAKES	04040001050020	PORTER CO	INC0152_T1001	Beauty Creek	IMPAIRED BIOTIC COMMUNITIES
GREAT LAKES	04040001050020	PORTER CO	INC0152_T1002	Salt Creek - Unnamed Tributary	E. COLI
GREAT LAKES	04040001050020	PORTER CO	INC0152_T1002	Salt Creek - Unnamed Tributary	IMPAIRED BIOTIC COMMUNITIES
GREAT LAKES	04040001050020	PORTER CO	INC0152_T1003	Salt Creek - Unnamed Tributary	E. COLI
GREAT LAKES	04040001050020	PORTER CO	INC0152_T1003A	Clark Ditch - Unnamed Headwater Tributary	E. COLI
GREAT LAKES	04040001050020	PORTER CO	INC0152_T1003B	Clark Ditch - Unnamed Tributary	E. COLI
GREAT LAKES	04040001050020	PORTER CO	INC0152_T1004	Clark Ditch	E. COLI
GREAT LAKES	04040001050020	PORTER CO	INC0152_T1004	Clark Ditch	IMPAIRED BIOTIC COMMUNITIES
GREAT LAKES	04040001050020	PORTER CO	INC0152_T1004A	Clark Ditch - Unnamed Tributary	E. COLI
GREAT LAKES	04040001050020	PORTER CO	INC0152_T1005B	Salt Creek - Unnamed Tributary (Lake Louise)	E. COLI
GREAT LAKES	04040001050020	PORTER CO	INC0152_T1005B	Salt Creek - Unnamed Tributary (Lake Louise)	IMPAIRED BIOTIC COMMUNITIES
GREAT LAKES	04040001050020	PORTER CO	INC0152_T1006	Salt Creek - Unnamed Tributary	E. COLI

				(Sedley, IN)	
GREAT LAKES	04040001050020	PORTER CO	INC0152_T1006	Salt Creek - Unnamed Tributary (Sedley, IN)	IMPAIRED BIOTIC COMMUNITIES
GREAT LAKES	4040001050030	PORTER CO	INC0153_T1015	SALT CREEK	IMPAIRED BIOTIC COMMUNITIES
GREAT LAKES	4040001050040	PORTER CO	INC0154_00	DAMON RUN - SWANSON LAMPORTE DITCH	E. COLI
GREAT LAKES	4040001050040	PORTER CO	INC0154_T1095	DAMON RUN AND TRIBUTARY	E. COLI
GREAT LAKES	4040001050050	PORTER CO	INC0155_00	GUSTAFSON DITCH - OTHER TRIBUTARIES	E. COLI
GREAT LAKES	04040001050050	PORTER CO	INC0155_00	GUSTAFSON DITCH - OTHER TRIBUTARIES	IMPAIRED BIOTIC COMMUNITIES
GREAT LAKES	04040001050050	PORTER CO	INC0155_T1017	SALT CREEK	IMPAIRED BIOTIC COMMUNITIES
GREAT LAKES	04040001050050	PORTER CO	INC0155_T1098	SQUIRREL CREEK	IMPAIRED BIOTIC COMMUNITIES
GREAT LAKES	4040001060020	PORTER CO	INC0162_T1104	RICE LAKE TRIB AND OUTLET STREAMS	E. COLI
GREAT LAKES	4040001060030	PORTER CO	INC0163_T1105	COFFEE CREEK BASIN	E. COLI
GREAT LAKES	04040001060040	PORTER CO	INC0164_T1018	Little Calumet River - East Arm	IMPAIRED BIOTIC COMMUNITIES
GREAT LAKES	04040001070010	LAPORTE CO	INC0171_01	Trail Creek, East Branch - Unnamed Tributary	E. COLI
GREAT LAKES	04040001070010	LAPORTE CO	INC0171_T1004	Trail Creek, East Branch - Unnamed Tributary	E. COLI
GREAT LAKES	04040001070010	LAPORTE CO	INC0171_T1005	Trail Creek, East Branch - Unnamed Tributary	E. COLI
GREAT LAKES	04040001070010	LAPORTE CO	INC0171_T1010	Dingler Lake Inlet	E. COLI
GREAT LAKES	4040001080020	PORTER CO	INC0182_00	DUNES CREEK	E. COLI
GREAT LAKES	4040001080020	PORTER CO	INC0182_00	DUNES CREEK	IMPAIRED BIOTIC COMMUNITIES
GREAT LAKES	4040001080020	PORTER CO	INC0182_T1089	DUNES CREEK	E. COLI
GREAT LAKES	4040001080020	PORTER CO	INC0182_T1089	DUNES CREEK	IMPAIRED BIOTIC COMMUNITIES
GREAT LAKES	4040001080020	PORTER CO	INC0182_T1091	MUNSON DITCH	E. COLI
GREAT LAKES	4040001080020	PORTER CO	INC0182_T1091	MUNSON DITCH	IMPAIRED BIOTIC COMMUNITIES
GREAT LAKES	4040001080040	PORTER CO	INC0184_00	KINTZELE DITCH AND TRIBS	E. COLI
GREAT LAKES	04040001080040	PORTER CO	INC0184_T1080	KINZELE DITCH AND TRIBS	E. COLI
GREAT LAKES	4040001100050	LAPORTE CO	INC01A5_T1071	GALENA RIVER	E. COLI
GREAT LAKES	04040001020010	LAKE CO	INC01P1019_00	Wolf Lake	PHOSPHORUS
OHIO TRIBUTARIES	5140201040040	PERRY CO	INE0144_00	DEER CREEK-MAIN STEM	DISSOLVED OXYGEN
OHIO TRIBUTARIES	05140201040060	PERRY CO	INE0146_T1001	NEGLIE CREEK - UNNAMED TRIBUTARY	DISSOLVED OXYGEN
OHIO TRIBUTARIES	05140201040060	PERRY CO	INE0146_T1001	NEGLIE CREEK - UNNAMED TRIBUTARY	IMPAIRED BIOTIC COMMUNITIES
OHIO TRIBUTARIES	05140201060020	PERRY CO	INE0162_01	Tige Creek (Upstream of I64)	IMPAIRED BIOTIC COMMUNITIES
OHIO TRIBUTARIES	5140201060050	PERRY CO	INE0165_T1053	MIDDLE FORK ANDERSON R	DISSOLVED OXYGEN
OHIO TRIBUTARIES	5140201060050	PERRY CO	INE0165_T1053	MIDDLE FORK ANDERSON R	E. COLI
OHIO TRIBUTARIES	05140201060080	PERRY CO	INE0168_T1001A	Little Sulpher Creek (Upstream of Impoundment)	IMPAIRED BIOTIC COMMUNITIES

OHIO TRIBUTARIES	05140201060080	PERRY CO	INE0168_T1001B	Wheatley Creek	IMPAIRED BIOTIC COMMUNITIES
OHIO TRIBUTARIES	05140201060100	PERRY CO	INE016A_01	Anderson River, Middle Fork (Upstream of Theis Creek)	IMPAIRED BIOTIC COMMUNITIES
OHIO TRIBUTARIES	05140201060100	PERRY CO	INE016A_T1001A	Theis Creek (Headwater)	IMPAIRED BIOTIC COMMUNITIES
OHIO TRIBUTARIES	05140201060110	PERRY CO	INE016B_02	Anderson River, Middle Fork	IMPAIRED BIOTIC COMMUNITIES
OHIO TRIBUTARIES	05140201070010	CRAWFORD CO	INE0171_01	Anderson River (Headwater)	IMPAIRED BIOTIC COMMUNITIES
OHIO TRIBUTARIES	05140201070010	CRAWFORD CO	INE0171_T1001	Mitchell Creek	IMPAIRED BIOTIC COMMUNITIES
OHIO TRIBUTARIES	05140201070020	PERRY CO	INE0172_01	Anderson River (Upstream of Waddle Branch)	IMPAIRED BIOTIC COMMUNITIES
OHIO TRIBUTARIES	05140201070040	PERRY CO	INE0174_T1003	Rockhouse Branch	IMPAIRED BIOTIC COMMUNITIES
OHIO TRIBUTARIES	05140201070040	PERRY CO	INE0174_T1003A	ROCK RUN	IMPAIRED BIOTIC COMMUNITIES
OHIO TRIBUTARIES	05140201070050	SPENCER CO	INE0175_01	Hurricane Creek	DISSOLVED OXYGEN
OHIO TRIBUTARIES	05140201070050	SPENCER CO	INE0175_01	Hurricane Creek	E. COLI
OHIO TRIBUTARIES	05140201070050	SPENCER CO	INE0175_01	Hurricane Creek	IMPAIRED BIOTIC COMMUNITIES
OHIO TRIBUTARIES	05140201070070	SPENCER CO	INE0177_T1001A	NEST RUN	IMPAIRED BIOTIC COMMUNITIES
OHIO TRIBUTARIES	05140201070080	SPENCER CO	INE0178_T1001	Crooks Hollow Creek	IMPAIRED BIOTIC COMMUNITIES
OHIO TRIBUTARIES	05140201070080	SPENCER CO	INE0178_T1002A	Swinging Creek - Unnamed Tributary	IMPAIRED BIOTIC COMMUNITIES
OHIO TRIBUTARIES	05140201070090	SPENCER CO	INE0179_T1002	Lanman Run	IMPAIRED BIOTIC COMMUNITIES
OHIO TRIBUTARIES	05140201070100	SPENCER CO	INE017A_01	Anderson River (Upstream of Huffman, IN)	E. COLI
OHIO TRIBUTARIES	05140201070100	SPENCER CO	INE017A_02	Anderson River (Downstream of Huffman, IN)	DISSOLVED OXYGEN
OHIO TRIBUTARIES	05140201070100	SPENCER CO	INE017A_02	Anderson River (Downstream of Huffman, IN)	E. COLI
OHIO TRIBUTARIES	05140201070100	SPENCER CO	INE017A_02	Anderson River (Downstream of Huffman, IN)	IMPAIRED BIOTIC COMMUNITIES
OHIO TRIBUTARIES	05140201070100	SPENCER CO	INE017A_03	Anderson River	DISSOLVED OXYGEN
OHIO TRIBUTARIES	05140201070100	SPENCER CO	INE017A_03	Anderson River	E. COLI
OHIO TRIBUTARIES	05140201070100	SPENCER CO	INE017A_03	Anderson River	IMPAIRED BIOTIC COMMUNITIES
OHIO TRIBUTARIES	05140201070100	SPENCER CO	INE017A_T1001	Anderson River - Unnamed Tributary	IMPAIRED BIOTIC COMMUNITIES
OHIO TRIBUTARIES	05140201070120	SPENCER CO	INE017C_01	Anderson River	IMPAIRED BIOTIC COMMUNITIES
OHIO TRIBUTARIES	05140201080030	SPENCER CO	INE0183_01	Crooked Creek	DISSOLVED OXYGEN
OHIO TRIBUTARIES	05140201080030	SPENCER CO	INE0183_01	Crooked Creek	E. COLI
OHIO TRIBUTARIES	05140201080030	SPENCER CO	INE0183_T1002	Crooked Creek -- Unnamed Tributary	IMPAIRED BIOTIC COMMUNITIES
OHIO TRIBUTARIES	5140201080050	SPENCER CO	INE0185_00	CROOKED CREEK-CEDAR CREST LAKE	DISSOLVED OXYGEN
OHIO TRIBUTARIES	5140201080050	SPENCER CO	INE0185_00	CROOKED CREEK-CEDAR CREST LAKE	E. COLI
OHIO TRIBUTARIES	5140201090050	SPENCER CO	INE0195_00	LITTLE SANDY CREEK	DISSOLVED OXYGEN
OHIO	5140201090050	SPENCER CO	INE0195_00	LITTLE SANDY	IMPAIRED BIOTIC

TRIBUTARIES				CREEK	COMMUNITIES
OHIO TRIBUTARIES	5140201140020	WARRICK CO	INE01E2_T1048	N. F. LITTLE PIGEON CR AND TRIB	IMPAIRED BIOTIC COMMUNITIES
OHIO TRIBUTARIES	05140201140030	SPENCER CO	INE01E3_T1044	LITTLE PIGEON CREEK	DISSOLVED OXYGEN
OHIO TRIBUTARIES	05140201140030	SPENCER CO	INE01E3_T1044	LITTLE PIGEON CREEK	IMPAIRED BIOTIC COMMUNITIES
OHIO TRIBUTARIES	05140201140060	WARRICK CO	INE01E6_T1001	LITTLE PIGEON CREEK	DISSOLVED OXYGEN
OHIO TRIBUTARIES	05140201140060	WARRICK CO	INE01E6_T1001	LITTLE PIGEON CREEK	IMPAIRED BIOTIC COMMUNITIES
OHIO TRIBUTARIES	05140201140090	SPENCER CO	INE01E9_T1002	LITTLE PIGEON CREEK	DISSOLVED OXYGEN
OHIO TRIBUTARIES	5140201140100	SPENCER CO	INE01EA_T1003	LITTLE PIGEON CREEK	DISSOLVED OXYGEN
OHIO TRIBUTARIES	5140201140110	WARRICK CO	INE01EB_T1051	UNNAMED TRIB BARREN FORK	AMMONIA
OHIO TRIBUTARIES	05140201140110	WARRICK CO	INE01EB_T1051	UNNAMED TRIB BARREN FORK	pH
OHIO TRIBUTARIES	5140201150020	WARRICK CO	INE01F2_T1004	LITTLE PIGEON CREEK	E. COLI
OHIO TRIBUTARIES	05140201150050	SPENCER CO	INE01F5_T1005	LITTLE PIGEON CREEK	IMPAIRED BIOTIC COMMUNITIES
OHIO TRIBUTARIES	5140201150060	WARRICK CO	INE01F6_T1006	LITTLE PIGEON CREEK- RED BUSH	DISSOLVED OXYGEN
OHIO TRIBUTARIES	5140201150080	WARRICK CO	INE01F8_T1007	LITTLE PIGEON CREEK	E. COLI
OHIO TRIBUTARIES	5140201160010	WARRICK CO	INE01G1_T1008	CYPRESS CREEK	E. COLI
OHIO TRIBUTARIES	5140201160020	WARRICK CO	INE01G2_T1009	CYPRESS CREEK	E. COLI
OHIO TRIBUTARIES	5140201160020	WARRICK CO	INE01G2_T1009	CYPRESS CREEK	PESTICIDES
OHIO TRIBUTARIES	5140201140040	DUBOIS CO	INE01P1021_00	HOLLAND LAKE 1	ALGAE
OHIO TRIBUTARIES	5140201140040	DUBOIS CO	INE01P1021_00	HOLLAND LAKE 1	TASTE AND ODOR
OHIO TRIBUTARIES	5140201140040	DUBOIS CO	INE01P1054_00	HOLLAND LAKE 2	ALGAE
OHIO TRIBUTARIES	5140201140040	DUBOIS CO	INE01P1054_00	HOLLAND LAKE 2	TASTE AND ODOR
OHIO TRIBUTARIES	05140202020030	GIBSON CO	INE0223_02	Hurricane Creek	E. COLI
OHIO TRIBUTARIES	05140202020030	GIBSON CO	INE0223_02	Hurricane Creek	NUTRIENTS
OHIO TRIBUTARIES	05140202020030	GIBSON CO	INE0223_02	Hurricane Creek	pH
OHIO TRIBUTARIES	05140202020050	GIBSON CO	INE0225_T1029	PIGEON CREEK	IMPAIRED BIOTIC COMMUNITIES
OHIO TRIBUTARIES	05140202030020	WARRICK CO	INE0232_T1001	Big Creek - Unnamed Tributary (Warrick Co)	E. COLI
OHIO TRIBUTARIES	5140202030050	WARRICK CO	INE0235_00	SQUAW CREEK	SULFATES
OHIO TRIBUTARIES	5140202040080	VANDERBURGH CO	INE0248_T1002	PIGEON CREEK-HARPER DITCH	DISSOLVED OXYGEN
OHIO TRIBUTARIES	5140202040080	VANDERBURGH CO	INE0248_T1002	PIGEON CREEK-HARPER DITCH	E. COLI
OHIO TRIBUTARIES	05140202040080	VANDERBURGH CO	INE0248_T1002	PIGEON CREEK-HARPER DITCH	NUTRIENTS
OHIO TRIBUTARIES	5140202040100	VANDERBURGH CO	INE024A_T1003	PIGEON CREEK-KLEYMEYER PARK	DISSOLVED OXYGEN
OHIO TRIBUTARIES	5140202040100	VANDERBURGH CO	INE024A_T1003	PIGEON CREEK-KLEYMEYER PARK	E. COLI
OHIO TRIBUTARIES	05140202040100	VANDERBURGH CO	INE024A_T1003	PIGEON CREEK-KLEYMEYER PARK	NUTRIENTS

OHIO TRIBUTARIES	05140202070020	VANDERBURGH CO	INE0272_00	BAYOU CREEK	DISSOLVED OXYGEN
GREAT MIAMI	5080002070030	UNION CO	ING0273_00	LITTLE FOURMILE CREEK	E. COLI
GREAT MIAMI	05080003010060	WAYNE CO	ING0316_T1004	Whitewater River, West Fork	IMPAIRED BIOTIC COMMUNITIES
GREAT MIAMI	5080003030030	WAYNE CO	ING0333_00	NOLANDS FORK	IMPAIRED BIOTIC COMMUNITIES
GREAT MIAMI	5080003030030	WAYNE CO	ING0333_T1001	WEBSTER CREEK	IMPAIRED BIOTIC COMMUNITIES
GREAT MIAMI	5080003030030	WAYNE CO	ING0333_T1002	WEB BRANCH	IMPAIRED BIOTIC COMMUNITIES
GREAT MIAMI	5080003030030	WAYNE CO	ING0333_T1003	SINGLE CREEK	IMPAIRED BIOTIC COMMUNITIES
GREAT MIAMI	5080003030030	WAYNE CO	ING0333_T1004	LONG CREEK	IMPAIRED BIOTIC COMMUNITIES
GREAT MIAMI	5080003030030	WAYNE CO	ING0333_T1005	CAIN DITCH	IMPAIRED BIOTIC COMMUNITIES
GREAT MIAMI	5080003030030	WAYNE CO	ING0333_T1006	RICH CREEK	IMPAIRED BIOTIC COMMUNITIES
GREAT MIAMI	5080003030030	WAYNE CO	ING0333_T1007	FORK CREEK	IMPAIRED BIOTIC COMMUNITIES
GREAT MIAMI	5080003030030	WAYNE CO	ING0333_T1008	NOLANDS FORK-UNNAMED TRIBUTARY	IMPAIRED BIOTIC COMMUNITIES
GREAT MIAMI	5080003030030	WAYNE CO	ING0333_T1009	GEPHART DITCH-UNNAMED TRIBUTARY	IMPAIRED BIOTIC COMMUNITIES
GREAT MIAMI	5080003030030	WAYNE CO	ING0333_T1010	GEPHART DITCH	IMPAIRED BIOTIC COMMUNITIES
GREAT MIAMI	5080003030030	WAYNE CO	ING0333_T1011	CROWN CREEK	IMPAIRED BIOTIC COMMUNITIES
GREAT MIAMI	05080003040070	FAYETTE CO	ING0347_01	WILLIAMS CREEK	E. COLI
GREAT MIAMI	5080003050050	FRANKLIN CO	ING0355_00	BULL FORK SALT CREEK	DISSOLVED OXYGEN
GREAT MIAMI	5080003070040	WAYNE CO	ING03P1012_00	MIDDLE FORK RESERVOIR	ALGAE
GREAT MIAMI	5080003070040	WAYNE CO	ING03P1012_00	MIDDLE FORK RESERVOIR	TASTE AND ODOR
OHIO RIVER	5090203	SWITZERLAND CO	INH1_00	OHIO RIVER - OHIO STATE LINE TO MARKLAND DAM	DIOXINS
OHIO RIVER	5090203	SWITZERLAND CO	INH1_00	OHIO RIVER - OHIO STATE LINE TO MARKLAND DAM	E. COLI
OHIO RIVER	5090203	SWITZERLAND CO	INH2_00	OHIO RIVER - MARKLAND TO KENTUCKY RIVER	E. COLI
OHIO RIVER	5140101	CLARK CO	INH3_00	OHIO RIVER - KENTUCKY R TO BATTLE CR	E. COLI
OHIO RIVER	5140101	CLARK CO	INH3_M01	OHIO RIVER - BATTLE CR TO MCALPINE DAM	E. COLI
OHIO RIVER	5140101	HARRISON CO	INH4_00	OHIO RIVER - MCALPINE TO GREENWOOD, KY	E. COLI
OHIO RIVER	5140101	HARRISON CO	INH4_M01	OHIO RIVER - GREENWOOD, KY TO SALT CR	DIOXINS
OHIO RIVER	5140101	HARRISON CO	INH4_M01	OHIO RIVER - GREENWOOD, KY TO SALT CR	E. COLI
OHIO RIVER	5140201	PERRY CO	INH5_00	OHIO RIVER - SALT CR TO CANNELTON	DIOXINS
OHIO RIVER	5140201	PERRY CO	INH5_00	OHIO RIVER - SALT CR TO CANNELTON	E. COLI
OHIO RIVER	5140201	VANDERBURGH CO	INH7_00	OHIO RIVER - NEWBURGH TO	DIOXINS

				GREEN R	
OHIO RIVER	5140202	VANDERBURGH CO	INH8_00	OHIO RIVER - GREEN RIVER TO EVANSVILLE	E. COLI
OHIO RIVER	5140202	POSEY CO	INH8_M01	OHIO RIVER - EVANSVILLE TO UNIONTOWN	E. COLI
OHIO RIVER	5140202	POSEY CO	INH9_00	OHIO RIVER - UNIONTOWN TO WABASH R	E. COLI
GREAT LAKES	4050001090050	STEUBEN CO	INJ0195_00	FAWN RIVER-ORLAND	E. COLI
GREAT LAKES	4050001110030	STEUBEN CO	INJ01B3_T1032	PIGEON CREEK	E. COLI
GREAT LAKES	4050001110030	STEUBEN CO	INJ01B3_T1033	MUD CREEK	CHLORIDES
GREAT LAKES	4050001110040	STEUBEN CO	INJ01B4_T1297	PIGEON CREEK	E. COLI
GREAT LAKES	4050001110040	STEUBEN CO	INJ01B4_T1297	PIGEON CREEK	IMPAIRED BIOTIC COMMUNITIES
GREAT LAKES	04050001110080	STEUBEN CO	INJ01B8_T1027	PIGEON CREEK	IMPAIRED BIOTIC COMMUNITIES
GREAT LAKES	4050001110100	STEUBEN CO	INJ01BA_T1309	TURKEY CREEK - STUMP DITCH	E. COLI
GREAT LAKES	04050001110110	LAGRANGE CO	INJ01BB_T1007	Turkey Creek - Unnamed Tributary	DISSOLVED OXYGEN
GREAT LAKES	04050001110110	LAGRANGE CO	INJ01BB_T1007	Turkey Creek - Unnamed Tributary	E. COLI
GREAT LAKES	4050001110120	LAGRANGE CO	INJ01BC_T1298	PIGEON CREEK	E. COLI
GREAT LAKES	04050001120010	LAGRANGE CO	INJ01C1_03	Pigeon River (Downstream of Ontariou Millpond)	E. COLI
GREAT LAKES	4050001120020	LAGRANGE CO	INJ01C2_00	FLY CREEK-HEADWATERS (LAGRANGE)	E. COLI
GREAT LAKES	04050001120050	LAGRANGE CO	INJ01C5_01	Pigeon River	E. COLI
GREAT LAKES	04050001120060	LAGRANGE CO	INJ01C6_02	Pigeon River (Downstream of Sctoo, IN)	E. COLI
GREAT LAKES	4050001140010	LAGRANGE CO	INJ01E1_T1301	EMMA CREEK TRIB	AMMONIA
GREAT LAKES	4050001140010	LAGRANGE CO	INJ01E1_T1301	EMMA CREEK TRIB	IMPAIRED BIOTIC COMMUNITIES
GREAT LAKES	04050001140040	ELKHART CO	INJ01E4_T1302	LITTLE ELKHART RIVER	E. COLI
GREAT LAKES	4050001140060	ELKHART CO	INJ01E6_T1303	LITTLE ELKHART RIVER	E. COLI
GREAT LAKES	04050001140070	ELKHART CO	INJ01E7_T1311	LITTLE ELKHART RIVER	E. COLI
GREAT LAKES	4050001150030	ELKHART CO	INJ01F3_00	PINE CREEK-NORTH/SOUTH FORKS	E. COLI
GREAT LAKES	04050001170070	NOBLE CO	INJ01H7_01	Gretzinger Ditch (Headwater)	E. COLI
GREAT LAKES	04050001170070	NOBLE CO	INJ01H7_01	Gretzinger Ditch (Headwater)	IMPAIRED BIOTIC COMMUNITIES
GREAT LAKES	4050001170080	NOBLE CO	INJ01H8_T1312	NORTH BRANCH ELKHART RIVER AND TRIBS	E. COLI
GREAT LAKES	04050001180020	NOBLE CO	INJ01J2_01	Carol Creek	E. COLI
GREAT LAKES	04050001180020	NOBLE CO	INJ01J2_01	Carol Creek	IMPAIRED BIOTIC COMMUNITIES
GREAT LAKES	4050001180040	NOBLE CO	INJ01J4_T1313	CROFT DITCH	E. COLI
GREAT LAKES	4050001180050	NOBLE CO	INJ01J5_T1314	SOUTH BRANCH ELKHART RIVER	E. COLI
GREAT LAKES	4050001180060	NOBLE CO	INJ01J6_T1315	SOUTH BRANCH ELKHART RIVER	E. COLI
GREAT LAKES	4050001190010	NOBLE CO	INJ01K1_T1019	ELKHART RIVER	E. COLI
GREAT LAKES	4050001190020	ELKHART CO	INJ01K2_T1018	ELKHART RIVER	E. COLI
GREAT LAKES	04050001190030	ELKHART CO	INJ01K3_01	Stony Creek (Upstream of Millersburg, IN	E. COLI
GREAT LAKES	04050001190030	ELKHART CO	INJ01K3_02	Stony Creek	E. COLI

				(Downstream of Millersburg, IN)	
GREAT LAKES	4050001190040	ELKHART CO	INJ01K4_T1017	ELKHART RIVER	E. COLI
GREAT LAKES	04050001190060	ELKHART CO	INJ01K6_01	Mayer Ditch	CHLORIDES
GREAT LAKES	04050001190060	ELKHART CO	INJ01K6_01	Mayer Ditch	DISSOLVED OXYGEN
GREAT LAKES	04050001190060	ELKHART CO	INJ01K6_01	Mayer Ditch	E. COLI
GREAT LAKES	04050001190060	ELKHART CO	INJ01K6_01	Mayer Ditch	IMPAIRED BIOTIC COMMUNITIES
GREAT LAKES	04050001190060	ELKHART CO	INJ01K6_01	Mayer Ditch	NUTRIENTS
GREAT LAKES	4050001190070	ELKHART CO	INJ01K7_T1016	ELKHART RIVER	E. COLI
GREAT LAKES	04050001200020	KOSCIUSKO CO	INJ01M2_01	Mayer Ditch	CHLORIDES
GREAT LAKES	04050001200020	KOSCIUSKO CO	INJ01M2_01	Mayer Ditch	DISSOLVED OXYGEN
GREAT LAKES	04050001200020	KOSCIUSKO CO	INJ01M2_01	Mayer Ditch	IMPAIRED BIOTIC COMMUNITIES
GREAT LAKES	04050001200020	KOSCIUSKO CO	INJ01M2_01	Mayer Ditch	NUTRIENTS
GREAT LAKES	4050001200030	KOSCIUSKO CO	INJ01M3_00	TURKEY CREEK-SKINNER/ HOOPINGARNER DITCHES	E. COLI
GREAT LAKES	4050001200050	KOSCIUSKO CO	INJ01M5_T1318	TURKEY CREEK	E. COLI
GREAT LAKES	04050001200060	KOSCIUSKO CO	INJ01M6_02	Omar-Neff Ditch (East of Fuller Arm Ditch)	E. COLI
GREAT LAKES	04050001200070	ELKHART CO	INJ01M7_01	Berlin Court Ditch (Upstream of Amis Acres)	DISSOLVED OXYGEN
GREAT LAKES	04050001200070	ELKHART CO	INJ01M7_01	Berlin Court Ditch (Upstream of Amis Acres)	E. COLI
GREAT LAKES	04050001200070	ELKHART CO	INJ01M7_01	Berlin Court Ditch (Upstream of Amis Acres)	NUTRIENTS
GREAT LAKES	4050001200100	ELKHART CO	INJ01MA_T1321	TURKEY CREEK	E. COLI
GREAT LAKES	4050001210010	ELKHART CO	INJ01N1_T1015	ELKHART RIVER	E. COLI
GREAT LAKES	04050001210020	ELKHART CO	INJ01N2_01	Rock Run Creek (Upper)	E. COLI
GREAT LAKES	04050001210020	ELKHART CO	INJ01N2_02	Rock Run Creek (Middle)	E. COLI
GREAT LAKES	04050001210020	ELKHART CO	INJ01N2_03	Rock Run Creek (Lower)	E. COLI
GREAT LAKES	4050001210030	ELKHART CO	INJ01N3_T1322	ROCK RUN CREEK AND TRIBS	E. COLI
GREAT LAKES	4050001210060	ELKHART CO	INJ01N6_T1013	ELKHART RIVER	E. COLI
GREAT LAKES	4050001090020	STEUBEN CO	INJ01P1036_00	SNOW LAKE	IMPAIRED BIOTIC COMMUNITIES
GREAT LAKES	4050001090020	STEUBEN CO	INJ01P1037_00	MARSH LAKE	IMPAIRED BIOTIC COMMUNITIES
GREAT LAKES	4050001090030	STEUBEN CO	INJ01P1038_00	LAKE JAMES	IMPAIRED BIOTIC COMMUNITIES
GREAT LAKES	4050001090030	STEUBEN CO	INJ01P1039_00	JIMMERSON LAKE	IMPAIRED BIOTIC COMMUNITIES
GREAT LAKES	4050001090020	STEUBEN CO	INJ01P1050_00	BIG OTTER LAKE	IMPAIRED BIOTIC COMMUNITIES
GREAT LAKES	4050001090020	STEUBEN CO	INJ01P1053_00	SEVEN SISTERS LAKES	IMPAIRED BIOTIC COMMUNITIES
GREAT LAKES	04050001110040	STEUBEN CO	INJ01P1080_00	Long Lake	PHOSPHORUS
GREAT LAKES	4050001110040	STEUBEN CO	INJ01P1083_00	MESERVE LAKE	IMPAIRED BIOTIC COMMUNITIES
GREAT LAKES	4050001110110	LAGRANGE CO	INJ01P1093_00	LAKE OF THE WOODS	IMPAIRED BIOTIC COMMUNITIES
GREAT LAKES	04050001110110	LAGRANGE CO	INJ01P1101_00	Little Turkey Lake	PHOSPHORUS
GREAT LAKES	4050001120030	LAGRANGE CO	INJ01P1132_00	ROYER LAKE	IMPAIRED BIOTIC COMMUNITIES
GREAT LAKES	4050001120030	LAGRANGE CO	INJ01P1133_00	FISH LAKE	IMPAIRED BIOTIC COMMUNITIES
GREAT LAKES	4050001090060	STEUBEN CO	INJ01P1144_00	LIME LAKE	IMPAIRED BIOTIC COMMUNITIES

GREAT LAKES	4050001120050	LAGRANGE CO	INJ01P1157_00	NORTH TWIN LAKE	IMPAIRED BIOTIC COMMUNITIES
GREAT LAKES	04050001200020	KOSCIUSKO CO	INJ01P1184_00	Hammond Lake	PHOSPHORUS
GREAT LAKES	04050001200020	KOSCIUSKO CO	INJ01P1186_00	Rothenberger Lake	PHOSPHORUS
GREAT LAKES	04050001200020	KOSCIUSKO CO	INJ01P1187_00	Barrel and a Half Lake	PHOSPHORUS
GREAT LAKES	4050001200010	NOBLE CO	INJ01P1193_00	KNAPP LAKE	IMPAIRED BIOTIC COMMUNITIES
GREAT LAKES	4050001200010	NOBLE CO	INJ01P1195_00	HINDMAN LAKE	IMPAIRED BIOTIC COMMUNITIES
GREAT LAKES	4050001200010	NOBLE CO	INJ01P1196_00	GORDY LAKE	IMPAIRED BIOTIC COMMUNITIES
GREAT LAKES	4050001200010	NOBLE CO	INJ01P1198_00	VILLAGE LAKE	IMPAIRED BIOTIC COMMUNITIES
GREAT LAKES	04050001180050	NOBLE CO	INJ01P1208_00	Lower Long Lake	PHOSPHORUS
GREAT LAKES	04050001180050	NOBLE CO	INJ01P1210_00	Upper Long Lake	PHOSPHORUS
GREAT LAKES	04050001180030	NOBLE CO	INJ01P1211_00	Port Mitchell Lake	PHOSPHORUS
GREAT LAKES	04050001180030	NOBLE CO	INJ01P1222_00	Miller Lake	PHOSPHORUS
GREAT LAKES	04050001180010	NOBLE CO	INJ01P1223_00	Rivir Lake	PHOSPHORUS
GREAT LAKES	04050001180010	NOBLE CO	INJ01P1224_00	Mud Lake	PHOSPHORUS
GREAT LAKES	04050001180010	NOBLE CO	INJ01P1226_00	Sand Lake	PHOSPHORUS
GREAT LAKES	04050001180010	NOBLE CO	INJ01P1228_00	Dock Lake	PHOSPHORUS
GREAT LAKES	04050001180010	NOBLE CO	INJ01P1232_00	Long Lake	PHOSPHORUS
GREAT LAKES	4050001170030	LAGRANGE CO	INJ01P1261_00	MESSICK LAKE	IMPAIRED BIOTIC COMMUNITIES
GREAT LAKES	4050001170030	LAGRANGE CO	INJ01P1262_00	HACKENBURG LAKE	IMPAIRED BIOTIC COMMUNITIES
GREAT LAKES	4050001170020	LAGRANGE CO	INJ01P1263_00	DALLAS LAKE	IMPAIRED BIOTIC COMMUNITIES
GREAT LAKES	4050001170020	LAGRANGE CO	INJ01P1267_00	WITMER LAKE	IMPAIRED BIOTIC COMMUNITIES
GREAT LAKES	04050001230010	ELKHART CO	INJ01R1_01	Wisler Ditch	IMPAIRED BIOTIC COMMUNITIES
GREAT LAKES	04050001230010	ELKHART CO	INJ01R1_01	Wisler Ditch	NUTRIENTS
GREAT LAKES	04050001230010	ELKHART CO	INJ01R1_T1001	Christopher	AMMONIA
GREAT LAKES	04050001230010	ELKHART CO	INJ01R1_T1001	Christopher	IMPAIRED BIOTIC COMMUNITIES
GREAT LAKES	04050001230010	ELKHART CO	INJ01R1_T1001	Christopher	NUTRIENTS
GREAT LAKES	04050001230010	ELKHART CO	INJ01R1_T1002	Miller Ditch	IMPAIRED BIOTIC COMMUNITIES
GREAT LAKES	04050001230010	ELKHART CO	INJ01R1_T1002	Miller Ditch	NUTRIENTS
GREAT LAKES	04050001230020	ELKHART CO	INJ01R2_01	Grimes Ditch (West of Cedar Road)	DISSOLVED OXYGEN
GREAT LAKES	04050001230020	ELKHART CO	INJ01R2_01	Grimes Ditch (West of Cedar Road)	E. COLI
GREAT LAKES	04050001230020	ELKHART CO	INJ01R2_01	Grimes Ditch (West of Cedar Road)	IMPAIRED BIOTIC COMMUNITIES
GREAT LAKES	04050001230020	ELKHART CO	INJ01R2_01	Grimes Ditch (West of Cedar Road)	NUTRIENTS
GREAT LAKES	04050001230040	ELKHART CO	INJ01R4_02	Baugo Creek (Osceola, IN)	E. COLI
GREAT LAKES	04050001240010	ST JOSEPH CO	INJ01T1_T1002	Eller Ditch	E. COLI
GREAT LAKES	04050001240010	ST JOSEPH CO	INJ01T1_T1002	Eller Ditch	IMPAIRED BIOTIC COMMUNITIES
GREAT LAKES	04050001240010	ST JOSEPH CO	INJ01T1_T1002A	Eller Ditch - Unnamed Tributaries (Headwaters)	E. COLI
GREAT LAKES	04050001240010	ST JOSEPH CO	INJ01T1_T1002B	Eller Ditch - Unnamed Tributary	E. COLI
GREAT LAKES	04050001240010	ST JOSEPH CO	INJ01T1_T1002C	Eller Ditch - Unnamed Tributary	E. COLI
GREAT LAKES	4050001240020	ST JOSEPH CO	INJ01T2_T1324	WILLOW CREEK AND TRIB	E. COLI
GREAT LAKES	4050001240050	ST JOSEPH CO	INJ01T5_T1002	JUDAY CREEK	E. COLI
GREAT LAKES	4050001240060	ST JOSEPH CO	INJ01T6_T1308	ST. JOSEPH RIVER TRIB	IMPAIRED BIOTIC COMMUNITIES

UPPER ILLINOIS	7120001010020	ST JOSEPH CO	INK0112_00	ALDRICH DITCH - SCHANG DITCH	E. COLI
UPPER ILLINOIS	7120001010100	LAPORTE CO	INK011A_T1001	KANKAKEE RIVER-MAINSTEM	E. COLI
UPPER ILLINOIS	07120001010110	LAPORTE CO	INK011B_01	COLLINS DITCH	E. COLI
UPPER ILLINOIS	07120001010110	LAPORTE CO	INK011B_01	COLLINS DITCH	IMPAIRED BIOTIC COMMUNITIES
UPPER ILLINOIS	07120001010110	LAPORTE CO	INK011B_T1001	COLLINS DITCH - UNNAMED TRIBUTARY	E. COLI
UPPER ILLINOIS	07120001010110	LAPORTE CO	INK011B_T1001	COLLINS DITCH - UNNAMED TRIBUTARY	IMPAIRED BIOTIC COMMUNITIES
UPPER ILLINOIS	7120001010120	LAPORTE CO	INK011C_00	LITTLE KANKAKEE RIVER-BYRON	E. COLI
UPPER ILLINOIS	7120001010130	LAPORTE CO	INK011D_T1002	KANKAKEE RIVER	E. COLI
UPPER ILLINOIS	07120001020050	ST JOSEPH CO	INK0125_03	POTATO CREEK	E. COLI
UPPER ILLINOIS	7120001020060	LAPORTE CO	INK0126_00	PINE CREEK-HORACE MILLER DITCH	E. COLI
UPPER ILLINOIS	7120001030010	LAPORTE CO	INK0131_T1003	KANKAKEE RIVER - MAINSTEM	E. COLI
UPPER ILLINOIS	7120001030030	LAPORTE CO	INK0133_T1004	KANKAKEE RIVER - MAINSTEM	E. COLI
UPPER ILLINOIS	7120001030040	LAPORTE CO	INK0134_T1005	KANKAKEE RIVER-MAINSTEM	E. COLI
UPPER ILLINOIS	7120001030040	LAPORTE CO	INK0134_T1005	KANKAKEE RIVER-MAINSTEM	IMPAIRED BIOTIC COMMUNITIES
UPPER ILLINOIS	7120001030080	LAPORTE CO	INK0138_00	KANKAKEE RIVER-LONG DITCH	E. COLI
UPPER ILLINOIS	7120001030080	LAPORTE CO	INK0138_T1006	KANKAKEE RIVER-MAINSTEM	E. COLI
UPPER ILLINOIS	7120001030080	LAPORTE CO	INK0138_T1006	KANKAKEE RIVER-MAINSTEM	IMPAIRED BIOTIC COMMUNITIES
UPPER ILLINOIS	07120001030110	LAPORTE CO	INK013B_03	MILL CREEK (DOWNSTREAM OF UNION MILLS, IN)	E. COLI
UPPER ILLINOIS	7120001030120	LAPORTE CO	INK013C_T1007	KANKAKEE RIVER-MAINSTEM	E. COLI
UPPER ILLINOIS	07120001030120	LAPORTE CO	INK013C_T1007	KANKAKEE RIVER-MAINSTEM	IMPAIRED BIOTIC COMMUNITIES
LOWER WABASH	7120001040060	LAPORTE CO	INK0146_T1008	Kankakee River	E. COLI
UPPER ILLINOIS	07120001040060	LAPORTE CO	INK0146_T1008	Kankakee River	IMPAIRED BIOTIC COMMUNITIES
UPPER ILLINOIS	7120001040070	LAPORTE CO	INK0147_T1009	KANKAKEE RIVER	E. COLI
UPPER ILLINOIS	7120001050030	ST JOSEPH CO	INK0153_T1016	UNNAMED DITCH	E. COLI
UPPER ILLINOIS	7120001050040	MARSHALL CO	INK0154_00	ARMEY DITCH - HEADWATERS	E. COLI
UPPER ILLINOIS	07120001050060	MARSHALL CO	INK0155_01	ARMEY DITCH	E. COLI
UPPER ILLINOIS	07120001050060	MARSHALL CO	INK0155_02	YELLOW RIVER	E. COLI
UPPER ILLINOIS	07120001050060	MARSHALL CO	INK0155_T1001	ZEIGER DITCH	E. COLI
UPPER ILLINOIS	07120001050060	MARSHALL CO	INK0155_T1001A	MARBERGER DITCH	E. COLI
UPPER ILLINOIS	07120001050070	MARSHALL CO	INK0157_01	STOCK DITCH	E. COLI
UPPER ILLINOIS	07120001050070	MARSHALL CO	INK0157_T1001	BUNCH DITCH, EAST BRANCH (HEADWATER)	IMPAIRED BIOTIC COMMUNITIES
UPPER ILLINOIS	07120001050080	MARSHALL CO	INK0158_01	YELLOW RIVER	E. COLI
UPPER ILLINOIS	07120001050080	MARSHALL CO	INK0158_T1001	BOWSER DITCH	E. COLI
UPPER ILLINOIS	07120001050080	MARSHALL CO	INK0158_T1002	MENTSEL DITCH	E. COLI
UPPER ILLINOIS	07120001050080	MARSHALL CO	INK0158_T1003	MATTERN DITCH	E. COLI
UPPER ILLINOIS	07120001050080	MARSHALL CO	INK0158_T1003A	MATTERN DITCH - UNNAMED TRIBUTARY	E. COLI
UPPER ILLINOIS	07120001050080	MARSHALL CO	INK0158_T1004	TROUP DITCH	E. COLI
UPPER ILLINOIS	07120001050090	MARSHALL CO	INK0159_01	SELLS DITCH	E. COLI

UPPER ILLINOIS	07120001050100	KOSCIUSKO CO	INK015A_T1002	LAKE ARM	DISSOLVED OXYGEN
UPPER ILLINOIS	07120001050100	KOSCIUSKO CO	INK015A_T1002	LAKE ARM	E. COLI
UPPER ILLINOIS	07120001050100	KOSCIUSKO CO	INK015A_T1002	LAKE ARM	IMPAIRED BIOTIC COMMUNITIES
UPPER ILLINOIS	07120001050100	KOSCIUSKO CO	INK015A_T1002	LAKE ARM	NUTRIENTS
UPPER ILLINOIS	07120001050100	KOSCIUSKO CO	INK015A_T1002	LAKE ARM	pH
UPPER ILLINOIS	07120001050150	MARSHALL CO	INK015F_01	YELLOW RIVER	E. COLI
UPPER ILLINOIS	07120001050150	MARSHALL CO	INK015F_T1001	DANIELS DITCH	E. COLI
UPPER ILLINOIS	07120001050150	MARSHALL CO	INK015F_T1002	YELLOW RIVER - UNNAMED TRIBUTARY	E. COLI
UPPER ILLINOIS	7120001060050	MARSHALL CO	INK0165_00	YELLOW RIVER - LISTENBERGER/ CLIFFTON DITCHES	E. COLI
UPPER ILLINOIS	07120001060060	STARKE CO	INK0166_01	YELLOW RIVER	E. COLI
UPPER ILLINOIS	07120001060060	STARKE CO	INK0166_T1001	YELLOW RIVER - UNNAMED TRIBUTARY (MARSHALL CO)	E. COLI
UPPER ILLINOIS	07120001060060	STARKE CO	INK0166_T1002	YELLOW RIVER - UNNAMED TRIBUTARY (MARSHALL CO)	E. COLI
UPPER ILLINOIS	07120001060060	STARKE CO	INK0166_T1003	UNNAMED DITCH (OAK GROVE, IN)	E. COLI
UPPER ILLINOIS	07120001060090	STARKE CO	INK0169_02	EAGLE CREEK (DOWNSTREAM OF CRABB DITCH)	E. COLI
UPPER ILLINOIS	07120001060100	STARKE CO	INK016A_01	YELLOW RIVER	E. COLI
UPPER ILLINOIS	07120001060100	STARKE CO	INK016A_T1001	YELLOW RIVER - UNNAMED TRIBUTARY	E. COLI
UPPER ILLINOIS	07120001060100	STARKE CO	INK016A_T1002	CANNON DITCH	E. COLI
UPPER ILLINOIS	07120001060100	STARKE CO	INK016A_T1002A	CANNON DITCH	E. COLI
UPPER ILLINOIS	07120001060100	STARKE CO	INK016A_T1003	CAVANAUGH DITCH	E. COLI
UPPER ILLINOIS	07120001080030	LAPORTE CO	INK0183_00	KANKAKEE RIVER-ORIGER DITCH	E. COLI
UPPER ILLINOIS	7120001080030	LAPORTE CO	INK0183_M1011	KANKAKEE RIVER-ENGLISH LAKE	E. COLI
UPPER ILLINOIS	07120001080030	LAPORTE CO	INK0183_M1011	KANKAKEE RIVER-ENGLISH LAKE	IMPAIRED BIOTIC COMMUNITIES
UPPER ILLINOIS	07120001080090	PORTER CO	INK0189_M1103	Kankakee River	E. COLI
UPPER ILLINOIS	7120001090050	PORTER CO	INK0195_T1013	CROOKED CREEK	IMPAIRED BIOTIC COMMUNITIES
UPPER ILLINOIS	07120001090060	PORTER CO	INK0196_01	CROOKED CREEK, WEST BRANCH	IMPAIRED BIOTIC COMMUNITIES
UPPER ILLINOIS	7120001090070	PORTER CO	INK0197_T1014	CROOKED CREEK	IMPAIRED BIOTIC COMMUNITIES
UPPER ILLINOIS	07120001090100	PORTER CO	INK019A_01	COBB DITCH (UPSTREAM OF SELVERS DITCH)	IMPAIRED BIOTIC COMMUNITIES
UPPER ILLINOIS	07120001090100	PORTER CO	INK019A_02	COBB DITCH (DOWNSTREAM OF SELVERS DITCH)	E. COLI
UPPER ILLINOIS	07120001090110	PORTER CO	INK019B_02	LUDINGTON DITCH	E. COLI
UPPER ILLINOIS	07120001090110	PORTER CO	INK019B_02	LUDINGTON DITCH	IMPAIRED BIOTIC COMMUNITIES
UPPER ILLINOIS	7120001090150	PORTER CO	INK019F_M1104	KANKAKEE RIVER	E. COLI
LOWER WABASH	7120001090150	LAKE CO	INK019F_M1113	KANKAKEE RIVER	E. COLI
UPPER ILLINOIS	07120001090150	PORTER CO	INK019F_T1005B	COBB CREEK - UNNAMED TRIBUTARY (HEBRON, IN)	IMPAIRED BIOTIC COMMUNITIES

UPPER ILLINOIS	07120001100010	JASPER CO	INK01A1_01	WOLF CREEK (UPSTREAM OF SR 49)	E. COLI
UPPER ILLINOIS	07120001100010	JASPER CO	INK01A1_02	WOLF CREEK (DOWNSTREAM OF SR 49)	E. COLI
UPPER ILLINOIS	07120001100030	JASPER CO	INK01A3_01	HODGE DITCH (DOWNSTREAM OF JAMES DITCH)	DISSOLVED OXYGEN
UPPER ILLINOIS	07120001100030	JASPER CO	INK01A3_01	HODGE DITCH (DOWNSTREAM OF JAMES DITCH)	E. COLI
UPPER ILLINOIS	07120001110020	LAKE CO	INK01B2_M1019	KANKAKEE RIVER	E. COLI
UPPER ILLINOIS	07120001120050	LAKE CO	INK01C5_T1106	WILLIAMS DITCH	IMPAIRED BIOTIC COMMUNITIES
UPPER ILLINOIS	07120001130010	LAKE CO	INK01D1_02	Stony Run, East Branch	IMPAIRED BIOTIC COMMUNITIES
UPPER ILLINOIS	07120001130010	LAKE CO	INK01D1_03	Stony Run, Middle Branch	CHLORIDES
UPPER ILLINOIS	07120001130010	LAKE CO	INK01D1_03	Stony Run, Middle Branch	NUTRIENTS
UPPER ILLINOIS	07120001130020	LAKE CO	INK01D2_01	Stony Run Headwater	E. COLI
UPPER ILLINOIS	07120001130020	LAKE CO	INK01D2_01	Stony Run Headwater	IMPAIRED BIOTIC COMMUNITIES
UPPER ILLINOIS	07120001130030	LAKE CO	INK01D3_02	Singleton Ditch (Downstream of Bryant Ditch)	IMPAIRED BIOTIC COMMUNITIES
UPPER ILLINOIS	07120001130030	LAKE CO	INK01D3_T1007	Bryant Ditch	IMPAIRED BIOTIC COMMUNITIES
UPPER ILLINOIS	07120001130060	LAKE CO	INK01D6_02	Cedar Creek (Downstream of Cedar Lake)	IMPAIRED BIOTIC COMMUNITIES
UPPER ILLINOIS	07120001130060	LAKE CO	INK01D6_03	Foss Ditch	IMPAIRED BIOTIC COMMUNITIES
UPPER ILLINOIS	07120001130070	LAKE CO	INK01D7_01	Cedar Creek	IMPAIRED BIOTIC COMMUNITIES
UPPER ILLINOIS	07120001130080	LAKE CO	INK01D8_03	Bruce Ditch (Downstream of Belshaw, IN)	IMPAIRED BIOTIC COMMUNITIES
UPPER ILLINOIS	07120001130080	LAKE CO	INK01D8_04	Bailey Ditch	IMPAIRED BIOTIC COMMUNITIES
UPPER ILLINOIS	07120001130080	LAKE CO	INK01D8_05	Singleton Ditch	E. COLI
UPPER ILLINOIS	07120001130090	LAKE CO	INK01D9_01	Brown Ditch (NE of Shelby, IN	IMPAIRED BIOTIC COMMUNITIES
UPPER ILLINOIS	07120001140010	LAKE CO	INK01E1_00	WEST CREEK-BULL RUN	IMPAIRED BIOTIC COMMUNITIES
UPPER ILLINOIS	07120001140010	LAKE CO	INK01E1_T1108	BULL RUN BASIN	E. COLI
UPPER ILLINOIS	7120001140010	LAKE CO	INK01E1_T1108	BULL RUN BASIN	IMPAIRED BIOTIC COMMUNITIES
UPPER ILLINOIS	07120001140010	LAKE CO	INK01E1_T1108	BULL RUN BASIN	NUTRIENTS
UPPER ILLINOIS	07120001140020	LAKE CO	INK01E2_01	West Creek (North of 165th Ave)	IMPAIRED BIOTIC COMMUNITIES
UPPER ILLINOIS	07120001140020	LAKE CO	INK01E2_T1002	West Creek - Unnamed Tributary	IMPAIRED BIOTIC COMMUNITIES
UPPER ILLINOIS	07120001140020	LAKE CO	INK01E2_T1004	West Creek - Unnamed Tributary	IMPAIRED BIOTIC COMMUNITIES
UPPER ILLINOIS	07120001140020	LAKE CO	INK01E2_T1005	West Creek - Unnamed Tributary	IMPAIRED BIOTIC COMMUNITIES
UPPER ILLINOIS	07120001140030	LAKE CO	INK01E3_02	West Creek (Middle Watershed)	IMPAIRED BIOTIC COMMUNITIES
UPPER ILLINOIS	07120001140030	LAKE CO	INK01E3_03	West Creek (Lower Watershed)	E. COLI
UPPER ILLINOIS	07120001140030	LAKE CO	INK01E3_T1002	West Creek - Unnamed Tributary	IMPAIRED BIOTIC COMMUNITIES
UPPER ILLINOIS	07120001040010	STARKE CO	INK01P1036_00	Koontz Lake	PHOSPHORUS
UPPER ILLINOIS	7120001060080	MARSHALL CO	INK01P1037_00	LAWRENCE LAKE	IMPAIRED BIOTIC COMMUNITIES
UPPER ILLINOIS	7120001060080	MARSHALL CO	INK01P1038_00	MYERS LAKE	IMPAIRED BIOTIC COMMUNITIES

UPPER ILLINOIS	07120001060080	MARSHALL CO	INK01P1040_00	Cook Lake	PHOSPHORUS
UPPER ILLINOIS	07120001060080	MARSHALL CO	INK01P1041_00	Kreighbaum Lake	PHOSPHORUS
UPPER ILLINOIS	07120001010130	LAPORTE CO	INK01P1059_00	Upper Fish Lake	PHOSPHORUS
UPPER ILLINOIS	07120001050060	ST JOSEPH CO	INK01P1068_00	Pleasant Lake	PHOSPHORUS
UPPER ILLINOIS	07120001050060	ST JOSEPH CO	INK01P1069_00	Riddles Lake	PHOSPHORUS
UPPER ILLINOIS	07120001050090	MARSHALL CO	INK01P1073_00	Lake of the Woods	PHOSPHORUS
UPPER ILLINOIS	07120001060070	MARSHALL CO	INK01P1074_00	Gilbert Lake	PHOSPHORUS
UPPER ILLINOIS	07120001060070	MARSHALL CO	INK01P1075_00	Flat Lake	PHOSPHORUS
UPPER ILLINOIS	07120001060010	MARSHALL CO	INK01P1076_00	Dixon Lake	PHOSPHORUS
UPPER ILLINOIS	7120002020010	JASPER CO	INK0221_T1017	ROWAN DITCH TRIBUTARY	DISSOLVED OXYGEN
UPPER ILLINOIS	7120002020010	JASPER CO	INK0221_T1017	ROWAN DITCH TRIBUTARY	NUTRIENTS
UPPER ILLINOIS	7120002020030	JASPER CO	INK0223_T1003	IROQUOIS RIVER	E. COLI
UPPER ILLINOIS	07120002020050	JASPER CO	INK0225_01	RYAN DITCH	E. COLI
UPPER ILLINOIS	07120002020050	JASPER CO	INK0225_01	RYAN DITCH	NUTRIENTS
UPPER ILLINOIS	07120002020060	JASPER CO	INK0226_T1004A	IROQUOIS RIVER (UPSTREAM OF RENSSELAER, IN)	E. COLI
UPPER ILLINOIS	07120002020060	JASPER CO	INK0226_T1004B	IROQUOIS RIVER (DOWNSTREAM OF RENSSELAER, IN)	E. COLI
UPPER ILLINOIS	7120002030050	JASPER CO	INK0235_T1019	SLOUGH CREEK	E. COLI
UPPER ILLINOIS	07120002030060	JASPER CO	INK0236_01	CARPENTER CREEK (REMINGTON, IN)	E. COLI
UPPER ILLINOIS	07120002030060	JASPER CO	INK0236_02	CARPENTER CREEK (DOWNSTREAM OF REMINGTON, IN)	CHLORIDES
UPPER ILLINOIS	07120002030060	JASPER CO	INK0236_02	CARPENTER CREEK (DOWNSTREAM OF REMINGTON, IN)	DISSOLVED OXYGEN
UPPER ILLINOIS	07120002030060	JASPER CO	INK0236_02	CARPENTER CREEK (DOWNSTREAM OF REMINGTON, IN)	E. COLI
UPPER ILLINOIS	07120002030060	JASPER CO	INK0236_02	CARPENTER CREEK (DOWNSTREAM OF REMINGTON, IN)	NUTRIENTS
UPPER ILLINOIS	07120002030070	JASPER CO	INK0237_00	CARPENTER CREEK	CHLORIDES
UPPER ILLINOIS	07120002030070	JASPER CO	INK0237_00	CARPENTER CREEK	DISSOLVED OXYGEN
UPPER ILLINOIS	07120002030070	JASPER CO	INK0237_00	CARPENTER CREEK	NUTRIENTS
UPPER ILLINOIS	07120002030070	JASPER CO	INK0237_T1001	CARPENTER CREEK - UNNAMED TRIBUTARY	DISSOLVED OXYGEN
UPPER ILLINOIS	07120002030070	JASPER CO	INK0237_T1001	CARPENTER CREEK - UNNAMED TRIBUTARY	NUTRIENTS
UPPER ILLINOIS	07120002030070	JASPER CO	INK0237_T1003	MAY DITCH	IMPAIRED BIOTIC COMMUNITIES
UPPER ILLINOIS	7120002030080	JASPER CO	INK0238_00	SLOUGH CREEK-CARPENTER CREEK (LOWER)	E. COLI
UPPER ILLINOIS	7120002040030	JASPER CO	INK0243_00	CURTIS CREEK-YEOMAN DITCH	CHLORIDES
UPPER ILLINOIS	7120002040030	JASPER CO	INK0243_00	CURTIS CREEK-YEOMAN DITCH	DISSOLVED OXYGEN

UPPER ILLINOIS	7120002040030	JASPER CO	INK0243_00	CURTIS CREEK-YEOMAN DITCH	NUTRIENTS
UPPER ILLINOIS	7120002040040	NEWTON CO	INK0244_T1006	IROQUOIS RIVER	E. COLI
UPPER ILLINOIS	7120002040060	NEWTON CO	INK0246_00	MOSQUITO CREEK-SIMONIN DITCH	DISSOLVED OXYGEN
UPPER ILLINOIS	7120002040060	NEWTON CO	INK0246_T1007	IROQUOIS RIVER	E. COLI
UPPER ILLINOIS	7120002040070	NEWTON CO	INK0247_T1008	IROQUOIS RIVER	E. COLI
UPPER ILLINOIS	7120002040080	NEWTON CO	INK0248_T1009	IROQUOIS RIVER	E. COLI
UPPER ILLINOIS	07120002040090	NEWTON CO	INK0249_T1006	WEIS DITCH	DISSOLVED OXYGEN
UPPER ILLINOIS	07120002040090	NEWTON CO	INK0249_T1006	WEIS DITCH	IMPAIRED BIOTIC COMMUNITIES
UPPER ILLINOIS	7120002050010	NEWTON CO	INK0251_T1010	IROQUOIS RIVER	E. COLI
UPPER ILLINOIS	07120002050020	NEWTON CO	INK0252_01	CLARK DITCH	DISSOLVED OXYGEN
UPPER ILLINOIS	07120002050020	NEWTON CO	INK0252_01	CLARK DITCH	NUTRIENTS
UPPER ILLINOIS	07120002050020	NEWTON CO	INK0252_T1001	CHIZUM DITCH	E. COLI
UPPER ILLINOIS	07120002050020	NEWTON CO	INK0252_T1001A	THOMPSON DITCH	E. COLI
UPPER ILLINOIS	7120002050030	NEWTON CO	INK0253_00	THOMPSON DITCH-HAMBRIDGE DITCH	IMPAIRED BIOTIC COMMUNITIES
UPPER ILLINOIS	07120002050050	NEWTON CO	INK0255_02	Montgomery Ditch (Downstream of County Line)	IMPAIRED BIOTIC COMMUNITIES
UPPER ILLINOIS	07120002050050	NEWTON CO	INK0255_T1001	Montgomery Ditch - Unnamed Headwater Tributary	IMPAIRED BIOTIC COMMUNITIES
UPPER ILLINOIS	07120002050060	NEWTON CO	INK0256_01A	Talley Ditch	IMPAIRED BIOTIC COMMUNITIES
UPPER ILLINOIS	07120002050060	NEWTON CO	INK0256_02A	KENT DITCH (KENTLAND, IN)	IMPAIRED BIOTIC COMMUNITIES
UPPER ILLINOIS	07120002050070	NEWTON CO	INK0257_01	Montgomery Ditch - Unnamed Tributary (Kentland, IN)	IMPAIRED BIOTIC COMMUNITIES
UPPER ILLINOIS	07120002050070	NEWTON CO	INK0257_02	Morrison Ditch	IMPAIRED BIOTIC COMMUNITIES
UPPER ILLINOIS	07120002050070	NEWTON CO	INK0257_02	Morrison Ditch	NUTRIENTS
UPPER ILLINOIS	07120002050070	NEWTON CO	INK0257_02A	Morrison Ditch - Unnamed Tributary	NUTRIENTS
UPPER ILLINOIS	07120002050070	NEWTON CO	INK0257_03	Montgomery Ditch	IMPAIRED BIOTIC COMMUNITIES
UPPER ILLINOIS	07120002050070	NEWTON CO	INK0257_03	Montgomery Ditch	NUTRIENTS
UPPER ILLINOIS	07120002070020	BENTON CO	INK0272_02	SUGAR CREEK (DOWNSTREAM OF EARL PARK, IN)	E. COLI
UPPER ILLINOIS	07120002070070	BENTON CO	INK0277_T1001	MINIER LATERAL	E. COLI
UPPER ILLINOIS	7120002150030	NEWTON CO	INK02F3_T1014	BEAVER CREEK	IMPAIRED BIOTIC COMMUNITIES
UPPER ILLINOIS	07120002150040	NEWTON CO	INK02F4_T1015	BEAVER CREEK	E. COLI
UPPER ILLINOIS	7120003030030	LAKE CO	INK0333_T1003	DYER DITCH	IMPAIRED BIOTIC COMMUNITIES
UPPER ILLINOIS	07120003030040	LAKE CO	INK0334_01	CADY MARSH DITCH	CHLORIDES
UPPER ILLINOIS	07120003030040	LAKE CO	INK0334_01	CADY MARSH DITCH	E. COLI
UPPER ILLINOIS	07120003030040	LAKE CO	INK0334_01	CADY MARSH DITCH	IMPAIRED BIOTIC COMMUNITIES
UPPER ILLINOIS	07120003030040	LAKE CO	INK0334_01	CADY MARSH DITCH	NUTRIENTS
UPPER ILLINOIS	07120003030050	LAKE CO	INK0335_T1004	LITTLE CALUMET RIVER	CHLORIDES
UPPER ILLINOIS	7120003030050	LAKE CO	INK0335_T1004	LITTLE CALUMET RIVER	CYANIDE
UPPER ILLINOIS	07120003030050	LAKE CO	INK0335_T1004	LITTLE CALUMET RIVER	DISSOLVED OXYGEN

UPPER ILLINOIS	07120003030050	LAKE CO	INK0335_T1005	LITTLE CALUMET RIVER	CHLORIDES
UPPER ILLINOIS	7120003030050	LAKE CO	INK0335_T1005	LITTLE CALUMET RIVER	CYANIDE
UPPER ILLINOIS	07120003030050	LAKE CO	INK0335_T1005	LITTLE CALUMET RIVER	DISSOLVED OXYGEN
UPPER ILLINOIS	07120003030060	LAKE CO	INK0336_T1002	LITTLE CALUMET RIVER	CHLORIDES
UPPER ILLINOIS	7120003030060	LAKE CO	INK0336_T1002	LITTLE CALUMET RIVER	CYANIDE
UPPER ILLINOIS	07120003030060	LAKE CO	INK0336_T1002	LITTLE CALUMET RIVER	DISSOLVED OXYGEN
UPPER ILLINOIS	7120003050010	LAKE CO	INK0351_T1001	GRAND CALUMET RIVER - ILLINOIS TO INDIANA HARBOR CANAL	AMMONIA
UPPER ILLINOIS	7120003050010	LAKE CO	INK0351_T1001	GRAND CALUMET RIVER - ILLINOIS TO INDIANA HARBOR CANAL	CHLORIDES
UPPER ILLINOIS	07120003050010	LAKE CO	INK0351_T1001	Grand Calumet River - Illinois to Indiana Harbor Canal	DISSOLVED OXYGEN
UPPER ILLINOIS	7120003050010	LAKE CO	INK0351_T1001	GRAND CALUMET RIVER - ILLINOIS TO INDIANA HARBOR CANAL	E. COLI
UPPER ILLINOIS	07120003050010	LAKE CO	INK0351_T1001	Grand Calumet River - Illinois to Indiana Harbor Canal	NUTRIENTS
OHIO TRIBUTARIES	05140101030040	JEFFERSON CO	INN0134_T1034	INDIAN KENTUCK CREEK	E. COLI
OHIO TRIBUTARIES	5140101030040	JEFFERSON CO	INN0134_T1034	INDIAN KENTUCK CREEK	IMPAIRED BIOTIC COMMUNITIES
OHIO TRIBUTARIES	05140101040050	JEFFERSON CO	INN0145_T1002	Deans Branch	E. COLI
OHIO TRIBUTARIES	05140101040050	JEFFERSON CO	INN0145_T1002	Deans Branch	IMPAIRED BIOTIC COMMUNITIES
OHIO TRIBUTARIES	05140101070010	CLARK CO	INN0171_T1002	Fourteenmile Creek, East Fork - Unnamed Tributary	DISSOLVED OXYGEN
OHIO TRIBUTARIES	05140101070010	CLARK CO	INN0171_T1002	Fourteenmile Creek, East Fork - Unnamed Tributary	E. COLI
OHIO TRIBUTARIES	05140101070010	CLARK CO	INN0171_T1002	Fourteenmile Creek, East Fork - Unnamed Tributary	IMPAIRED BIOTIC COMMUNITIES
OHIO TRIBUTARIES	05140101070040	CLARK CO	INN0174_02	Fourteenmile Creek	E. COLI
OHIO TRIBUTARIES	5140101070090	CLARK CO	INN0179_00	FOURTEEN MILE CREEK- DRY BRANCH	E. COLI
OHIO TRIBUTARIES	5140101070100	CLARK CO	INN017A_00	YANKEE CREEK	E. COLI
OHIO TRIBUTARIES	05140101140040	CLARK CO	INN01E4_01	Miller Fork	E. COLI
OHIO TRIBUTARIES	05140101140060	CLARK CO	INN01E6_T1001	Silver Creek - Unnamed Tributary	IMPAIRED BIOTIC COMMUNITIES
OHIO TRIBUTARIES	05140101140080	CLARK CO	INN01E8_00	SUGAR RUN	E. COLI
OHIO TRIBUTARIES	05140101140080	CLARK CO	INN01E8_00	SUGAR RUN	IMPAIRED BIOTIC COMMUNITIES
OHIO TRIBUTARIES	05140101140110	CLARK CO	INN01EB_01	Silver Creek	E. COLI
OHIO TRIBUTARIES	05140101140110	CLARK CO	INN01EB_01	Silver Creek	IMPAIRED BIOTIC COMMUNITIES
OHIO TRIBUTARIES	05140101140110	CLARK CO	INN01EB_T1001	Silver Creek - Unnamed Tributary	IMPAIRED BIOTIC COMMUNITIES
OHIO TRIBUTARIES	5140104050070	HARRISON CO	INN0457_00	BUCK CREEK-MAIN STEM	E. COLI

OHIO TRIBUTARIES	5140104050070	HARRISON CO	INN0457_00	BUCK CREEK-MAIN STEM	IMPAIRED BIOTIC COMMUNITIES
OHIO TRIBUTARIES	5140104080020	FLOYD CO	INN0482_00	LITTLE INDIAN CREEK (NORTH)	IMPAIRED BIOTIC COMMUNITIES
OHIO TRIBUTARIES	05140104080030	FLOYD CO	INN0483_00	INDIAN CREEK-GALENA	E. COLI
OHIO TRIBUTARIES	05140104080030	FLOYD CO	INN0483_00	INDIAN CREEK-GALENA	NUTRIENTS
OHIO TRIBUTARIES	05140104080040	FLOYD CO	INN0484_02	Indian Creek	E. COLI
OHIO TRIBUTARIES	05140104080050	FLOYD CO	INN0485_01	Indian Creek	E. COLI
OHIO TRIBUTARIES	05140104080080	FLOYD CO	INN0488_00	INDIAN CREEK-ABOVE GEORGETOWN CREEK	E. COLI
OHIO TRIBUTARIES	05140104080100	FLOYD CO	INN048A_01	INDIAN CREEK	E. COLI
OHIO TRIBUTARIES	05140104090010	HARRISON CO	INN0491_01	Indian Creek	E. COLI
OHIO TRIBUTARIES	5140104090040	HARRISON CO	INN0494_00	INDIAN CREEK-CRANDALL BRANCH	E. COLI
OHIO TRIBUTARIES	05140104090050	HARRISON CO	INN0495_T1050	INDIAN CREEK	E. COLI
OHIO TRIBUTARIES	5140104090060	HARRISON CO	INN0496_T1051	INDIAN CREEK	E. COLI
OHIO TRIBUTARIES	05140104100010	HARRISON CO	INN04A1_00	INDIAN CREEK-NORTH KARST AREA	E. COLI
OHIO TRIBUTARIES	5140104100030	HARRISON CO	INN04A3_00	INDIAN CREEK-DEVILS BACKBONE	DISSOLVED OXYGEN
OHIO TRIBUTARIES	5140104100030	HARRISON CO	INN04A3_00	INDIAN CREEK-DEVILS BACKBONE	E. COLI
OHIO TRIBUTARIES	05140104130060	WASHINGTON CO	INN04D6_01	Bear Creek (Headwater)	E. COLI
OHIO TRIBUTARIES	05140104130060	WASHINGTON CO	INN04D6_02	Bear Creek	E. COLI
OHIO TRIBUTARIES	05140104130060	WASHINGTON CO	INN04D6_T1001	Little Bear Creek	E. COLI
OHIO TRIBUTARIES	5140104130080	WASHINGTON CO	INN04D8_T1044	SOUTH FORK BLUE RIVER	IMPAIRED BIOTIC COMMUNITIES
OHIO TRIBUTARIES	5140104140010	HARRISON CO	INN04E1_T1001	BLUE RIVER	E. COLI
OHIO TRIBUTARIES	5140104140010	HARRISON CO	INN04E1_T1040	BLUE RIVER	E. COLI
OHIO TRIBUTARIES	5140104140050	HARRISON CO	INN04E5_T1002	BLUE RIVER	E. COLI
OHIO TRIBUTARIES	5140104150010	HARRISON CO	INN04F1_T1003	BLUE RIVER	E. COLI
OHIO TRIBUTARIES	5140104150020	HARRISON CO	INN04F2_T1004	BLUE RIVER	E. COLI
OHIO TRIBUTARIES	05140104150030	HARRISON CO	INN04F3_T1005	BLUE RIVER	NUTRIENTS
OHIO TRIBUTARIES	5140104150060	HARRISON CO	INN04F6_T1007	BLUE RIVER	E. COLI
OHIO TRIBUTARIES	5140104150070	HARRISON CO	INN04F7_T1008	BLUE RIVER	E. COLI
OHIO TRIBUTARIES	5140104150070	HARRISON CO	INN04F7_T1008	BLUE RIVER	IMPAIRED BIOTIC COMMUNITIES
OHIO TRIBUTARIES	05140104180040	CRAWFORD CO	INN04J4_T1004	Otter Creek - Unnamed Tributary	IMPAIRED BIOTIC COMMUNITIES
OHIO TRIBUTARIES	05140104180050	CRAWFORD CO	INN04J5_01	LITTLE BLUE RIVER	E. COLI
OHIO TRIBUTARIES	05140104200030	PERRY CO	INN04M3_01	Oil Creek	DISSOLVED OXYGEN
OHIO TRIBUTARIES	5140104200070	PERRY CO	INN04M7_00	OIL CREEK-WEBB BRANCH	IMPAIRED BIOTIC COMMUNITIES

OHIO TRIBUTARIES	05140104200080	PERRY CO	INN04M8_01	Little Oil Creek	DISSOLVED OXYGEN
OHIO TRIBUTARIES	05140104200080	PERRY CO	INN04M8_01	Little Oil Creek	E. COLI
OHIO TRIBUTARIES	05140104200080	PERRY CO	INN04M8_01	Little Oil Creek	IMPAIRED BIOTIC COMMUNITIES
OHIO TRIBUTARIES	05140104200080	PERRY CO	INN04M8_T1001	Boone Creek	E. COLI
OHIO TRIBUTARIES	5140104210030	PERRY CO	INN04N3_00	BIG POISON CREEK	DISSOLVED OXYGEN
OHIO TRIBUTARIES	5140104120040	WASHINGTON CO	INN04P1029_00	LAKE SALINDIA	ALGAE
OHIO TRIBUTARIES	5140104120040	WASHINGTON CO	INN04P1029_00	LAKE SALINDIA	TASTE AND ODOR
PATOKA	5120209030010	DUBOIS CO	INP0931_00	HALL CREEK-HEADWATERS	E. COLI
PATOKA RIVER	05120209040010	DUBOIS CO	INP0941_00	HUNLEY CREEK-HEADWATERS	NUTRIENTS
PATOKA RIVER	05120209040010	DUBOIS CO	INP0941_00	HUNLEY CREEK-HEADWATERS	SILTATION
PATOKA RIVER	05120209040070	DUBOIS CO	INP0947_00	ELL CREEK AND TRIBUTARIES	NUTRIENTS
PATOKA RIVER	05120209040070	DUBOIS CO	INP0947_T1007	PATOKA RIVER	E. COLI
PATOKA RIVER	05120209040070	DUBOIS CO	INP0947_T1007	PATOKA RIVER	LEAD
PATOKA RIVER	05120209040070	DUBOIS CO	INP0947_T1025	OUTLET OF HUNTINGBURG CITY LAKE	IMPAIRED BIOTIC COMMUNITIES
PATOKA	5120209050010	PIKE CO	INP0951_00	FLAT CREEK HEADWATERS	E. COLI
PATOKA	5120209050010	PIKE CO	INP0951_00	FLAT CREEK HEADWATERS	IMPAIRED BIOTIC COMMUNITIES
PATOKA	5120209050010	PIKE CO	INP0951_00	FLAT CREEK HEADWATERS	SULFATES
PATOKA	5120209050020	PIKE CO	INP0952_00	FLAT CREEK-BUCK CREEK	E. COLI
PATOKA	5120209050030	PIKE CO	INP0953_00	FLAT CREEK	E. COLI
PATOKA RIVER	05120209050030	PIKE CO	INP0953_T1065	LITTLE FLAT CREEK	E. COLI
PATOKA RIVER	05120209050030	PIKE CO	INP0953_T1065	LITTLE FLAT CREEK	SILTATION
PATOKA	5120209050030	PIKE CO	INP0953_T1066	UNNAMED TRIBUTARY (HOBBS CEMETERY)	E. COLI
PATOKA RIVER	05120209050030	PIKE CO	INP0953_T1066	UNNAMED TRIBUTARY (HOBBS CEMETARY)	NUTRIENTS
PATOKA	5120209060050	PIKE CO	INP0965_00	PATOKA RIVER-LICK MILL CREEKS	IMPAIRED BIOTIC COMMUNITIES
PATOKA RIVER	05120209060080	PIKE CO	INP0968_00	SUGAR CREEK (PIKE COUNTY)	DISSOLVED OXYGEN
PATOKA	5120209070030	PIKE CO	INP0971_T1021	SOUTH FORK PATOKA RIVER	SULFATES
PATOKA	5120209070020	PIKE CO	INP0972_T1022	SOUTH FORK PATOKA RIVER	IMPAIRED BIOTIC COMMUNITIES
PATOKA	5120209070020	PIKE CO	INP0972_T1022	SOUTH FORK PATOKA RIVER	SULFATES
PATOKA	5120209070030	PIKE CO	INP0973_T1023	SOUTH FORK PATOKA RIVER	IMPAIRED BIOTIC COMMUNITIES
PATOKA	5120209070030	PIKE CO	INP0973_T1023	SOUTH FORK PATOKA RIVER	SULFATES
PATOKA	5120209070050	GIBSON CO	INP0975_T1024	SOUTH FORK PATOKA RIVER	IMPAIRED BIOTIC COMMUNITIES
PATOKA	5120209070050	GIBSON CO	INP0975_T1024	SOUTH FORK PATOKA RIVER	SULFATES
PATOKA	5120209080020	PIKE CO	INP0982_00	EAST FORK KEG CREEK	E. COLI
PATOKA RIVER	05120209080080	GIBSON CO	INP0988_T1020	PATOKA RIVER	E. COLI

OHIO TRIBUTARIES	05090203030030	DEARBORN CO	INV0333_01	Brushy Fork Creek	DISSOLVED OXYGEN
OHIO TRIBUTARIES	05090203030080	DEARBORN CO	INV0338_02	Salt Fork Creek (Downstream of Turkey Fork)	E. COLI
OHIO TRIBUTARIES	05090203030080	DEARBORN CO	INV0338_03	Salt Fork Creek (Downstream of Soapstone Creek)	E. COLI
OHIO TRIBUTARIES	05090203030080	DEARBORN CO	INV0338_03	Salt Fork Creek (Downstream of Soapstone Creek)	IMPAIRED BIOTIC COMMUNITIES
OHIO TRIBUTARIES	05090203030090	DEARBORN CO	INV0339_02	Tanners Creek (Greendale, IN)	DISSOLVED OXYGEN
OHIO TRIBUTARIES	5090203040070	RIPLEY CO	INV0347_T1026	SOUTH HOGAN CREEK	E. COLI
OHIO TRIBUTARIES	5090203040070	RIPLEY CO	INV0347_T1026	SOUTH HOGAN CREEK	IMPAIRED BIOTIC COMMUNITIES
OHIO TRIBUTARIES	5090203040080	DEARBORN CO	INV0348_T1025	WHITAKER CREEK	E. COLI
OHIO TRIBUTARIES	5090203040080	DEARBORN CO	INV0348_T1025	WHITAKER CREEK	IMPAIRED BIOTIC COMMUNITIES
OHIO TRIBUTARIES	5090203040090	DEARBORN CO	INV0349_T1027	SOUTH HOGAN CREEK	E. COLI
OHIO TRIBUTARIES	05090203040100	DEARBORN CO	INV034A_01	Allen Branch (Upstream of Fox Branch)	DISSOLVED OXYGEN
OHIO TRIBUTARIES	05090203040100	DEARBORN CO	INV034A_01	Allen Branch (Upstream of Fox Branch)	E. COLI
OHIO TRIBUTARIES	05090203040100	DEARBORN CO	INV034A_01	Allen Branch (Upstream of Fox Branch)	IMPAIRED BIOTIC COMMUNITIES
OHIO TRIBUTARIES	5090203060110	RIPLEY CO	INV036B_T1029	LAUGHERY CREEK	E. COLI
OHIO TRIBUTARIES	5090203060130	RIPLEY CO	INV036D_T1030	LAUGHERY CREEK	E. COLI
OHIO TRIBUTARIES	5090203060140	RIPLEY CO	INV036E_T1031	LAUGHERY CREEK	E. COLI
OHIO TRIBUTARIES	05090203070070	DEARBORN CO	INV0377_03	Hayes Branch (Lower)	E. COLI
OHIO TRIBUTARIES	05090203070070	DEARBORN CO	INV0377_03	Hayes Branch (Lower)	IMPAIRED BIOTIC COMMUNITIES
OHIO TRIBUTARIES	5090203080030	OHIO CO	INV0383_00	SOUTH FORK LAUGHERY CREEK-LOWER	E. COLI
OHIO TRIBUTARIES	5090203180030	SWITZERLAND CO	INV03J3_T1040	THURSTON CREEK	E. COLI
OHIO TRIBUTARIES	05090203200050	SWITZERLAND CO	INV03M5_01	Indian Creek	E. COLI
WEST FORK WHITE	5120201010010	RANDOLPH CO	INW0111_T1001	WHITE RIVER	E. COLI
WEST FORK WHITE	5120201010010	RANDOLPH CO	INW0111_T1221	OWL CREEK AND TRIBUTARY	E. COLI
WEST FORK WHITE	5120201010010	RANDOLPH CO	INW0111_T1222	WHITE RIVER HEADWATER TRIBUTARIES	E. COLI
WEST FORK WHITE	5120201010020	RANDOLPH CO	INW0112_T1002	WHITE RIVER	E. COLI
WEST FORK WHITE	5120201010030	RANDOLPH CO	INW0113_T1003	WHITE RIVER	E. COLI
WEST FORK WHITE	5120201010040	RANDOLPH CO	INW0114_T1004	WHITE RIVER	E. COLI
WEST FORK WHITE	5120201010050	RANDOLPH CO	INW0115_T1005	WHITE RIVER	E. COLI
WEST FORK WHITE	5120201010060	RANDOLPH CO	INW0116_00	CABIN CREEK-LAMB CREEK	E. COLI
WEST FORK WHITE	5120201010070	RANDOLPH CO	INW0117_00	STONEY CREEK-LITTLE STONEY CREEK	E. COLI
WEST FORK WHITE	5120201010080	RANDOLPH CO	INW0118_00	LITTLE WHITE RIVER	E. COLI

WEST FORK WHITE	5120201010090	DELAWARE CO	INW0119_00	STONEY CREEK AND OTHER TRIBUTARIES	E. COLI
WEST FORK WHITE	5120201010090	DELAWARE CO	INW0119_T1006	WHITE RIVER	E. COLI
WEST FORK WHITE	5120201010100	DELAWARE CO	INW011A_00	MUD CREEK AND OTHER TRIBUTARIES	E. COLI
WEST FORK WHITE	5120201010100	DELAWARE CO	INW011A_T1007	WHITE RIVER	E. COLI
WEST FORK WHITE	5120201010120	DELAWARE CO	INW011C_T1008	WHITE RIVER	E. COLI
WEST FORK WHITE	5120201010130	DELAWARE CO	INW011D_00	MUNCIE CREEK - OTHER TRIBUTARIES	E. COLI
WEST FORK WHITE	5120201010130	DELAWARE CO	INW011D_T1009	WHITE RIVER	IMPAIRED BIOTIC COMMUNITIES
WEST FORK WHITE	5120201020010	HENRY CO	INW0121_00	BUCK CREEK-LITTLE BUCK CREEK	E. COLI
WEST FORK WHITE	5120201020020	DELAWARE CO	INW0122_T1011	BUCK CREEK	E. COLI
WEST FORK WHITE	5120201020020	DELAWARE CO	INW0122_T1011	BUCK CREEK	IMPAIRED BIOTIC COMMUNITIES
WEST FORK WHITE	5120201020030	DELAWARE CO	INW0123_00	BELL CREEK-BETHEL BROOK	E. COLI
WEST FORK WHITE	5120201020040	DELAWARE CO	INW0124_00	BELL CREEK-WILLIAMS DITCH	E. COLI
WEST FORK WHITE	5120201020050	DELAWARE CO	INW0125_00	BELL CREEK-NO NAME CREEK	E. COLI
WEST FORK WHITE	5120201020060	DELAWARE CO	INW0126_T1012	BUCK CREEK	E. COLI
WEST FORK WHITE	5120201030010	DELAWARE CO	INW0131_00	YORK PRAIRIE CREEK AND OTHER TRIBUTARIES	E. COLI
WEST FORK WHITE	5120201030020	MADISON CO	INW0132_00	SHOEMAKER DITCH AND OTHER TRIBUTARIES	E. COLI
WEST FORK WHITE	5120201040080	MADISON CO	INW0148_T1018	WHITE RIVER	IMPAIRED BIOTIC COMMUNITIES
WEST FORK WHITE	5120201060040	HAMILTON CO	INW0164_00	LAMBERSON DITCH	E. COLI
WEST FORK WHITE	5120201060040	HAMILTON CO	INW0164_00	LAMBERSON DITCH	IMPAIRED BIOTIC COMMUNITIES
WEST FORK WHITE	5120201070020	HAMILTON CO	INW0172_T1032	WHITE RIVER - DUCK CR TO RIVERWOOD	IMPAIRED BIOTIC COMMUNITIES
WEST FORK WHITE	5120201070030	HAMILTON CO	INW0173_00	MALLORY GRANGER DITCH/ INGERMAN DITCH BASINS	E. COLI
WEST FORK WHITE	5120201070030	HAMILTON CO	INW0173_T1033	WHITE RIVER	IMPAIRED BIOTIC COMMUNITIES
WEST FORK WHITE	5120201070070	HAMILTON CO	INW0177_T1041	STONY CREEK	IMPAIRED BIOTIC COMMUNITIES
WEST FORK WHITE	5120201080010	TIPTON CO	INW0181_00	COX DITCH-CHRISTY/ KIGIN DITCHES	ALGAE
WEST FORK WHITE	5120201080010	TIPTON CO	INW0181_00	COX DITCH-CHRISTY/ KIGIN DITCHES	IMPAIRED BIOTIC COMMUNITIES
WEST FORK WHITE	5120201080010	TIPTON CO	INW0181_00	COX DITCH-CHRISTY/ KIGIN DITCHES	NUTRIENTS
WEST FORK WHITE	5120201080040	TIPTON CO	INW0184_00	CICERO CREEK-CAMPBELL DITCH	E. COLI
WEST FORK WHITE	5120201080050	TIPTON CO	INW0185_00	CICERO CREEK-TOBIN DITCH	E. COLI

WEST FORK WHITE	5120201080060	HAMILTON CO	INW0186_00	CICERO CREEK-BACON PRAIRIE CR/BUSCHER DT	E. COLI
WEST FORK WHITE	5120201080090	HAMILTON CO	INW0189_00	BENNETT DT/TAYLOR CREEK AND OTHER TRIBUTARIES	E. COLI
WEST FORK WHITE	5120201080090	HAMILTON CO	INW0189_T1035	LITTLE CICERO CREEK	E. COLI
WEST FORK WHITE	5120201080120	HAMILTON CO	INW018C_00	SLY RUN AND TRIBS	E. COLI
WEST FORK WHITE	5120201090010	HAMILTON CO	INW0191_00	SHOEMAKER DITCH (HAMILTON) AND OTHER TRIBUTARIES	E. COLI
WEST FORK WHITE	5120201090030	HAMILTON CO	INW0193_00	COOL CREEK BASIN	E. COLI
WEST FORK WHITE	5120201090040	MARION CO	INW0194_M1053	WHITE RIVER	E. COLI
WEST FORK WHITE	5120201090080	MARION CO	INW0198_T1056	BROADRIPPLE TRIBUTARIES	E. COLI
WEST FORK WHITE	5120201100010	HENRY CO	INW01A1_00	FALL CREEK-HONEY CREEK	E. COLI
WEST FORK WHITE	5120201100020	HENRY CO	INW01A2_00	FALL CREEK-SUGAR CREEK/DEER CREEK	E. COLI
WEST FORK WHITE	5120201100030	HENRY CO	INW01A3_00	FALL CREEK-MUD CREEK/LITTLE CREEK TRIBUTARIES	E. COLI
WEST FORK WHITE	5120201100030	MADISON CO	INW01A3_T1042	FALL CREEK	E. COLI
WEST FORK WHITE	5120201100040	MADISON CO	INW01A4_00	SLY FORK-BRANDON DITCH	E. COLI
WEST FORK WHITE	5120201100050	MADISON CO	INW01A5_T1043	FALL CREEK	E. COLI
WEST FORK WHITE	5120201100060	MADISON CO	INW01A6_T1044	FALL CREEK	E. COLI
WEST FORK WHITE	5120201100070	MADISON CO	INW01A7_00	PRAIRIE CREEK (MADISON)	E. COLI
WEST FORK WHITE	5120201100080	MADISON CO	INW01A8_00	FOSTER BRANCH	E. COLI
WEST FORK WHITE	5120201100090	MADISON CO	INW01A9_T1045	FALL CREEK-PENDLETON TO LICK CREEK	E. COLI
WEST FORK WHITE	5120201100100	MADISON CO	INW01AA_00	LICK CREEK HEADWATERS (MARKLEVILLE)	E. COLI
WEST FORK WHITE	5120201100110	MADISON CO	INW01AB_00	LICK CREEK-MANIFOLD/ MCFADDEN DITCHES	E. COLI
WEST FORK WHITE	5120201110060	MARION CO	INW01B6_T1057	MINNIE CREEK TRIBUTARIES	E. COLI
WEST FORK WHITE	5120201120010	BOONE CO	INW01C1_00	DIXON BRANCH AND OTHER TRIBUTARIES	E. COLI
WEST FORK WHITE	5120201120010	BOONE CO	INW01C1_T1064	EAGLE CREEK	E. COLI
WEST FORK WHITE	5120201120020	BOONE CO	INW01C2_00	KREAGER DITCH AND OTHER TRIBUTARIES	E. COLI
WEST FORK WHITE	5120201120020	BOONE CO	INW01C2_T1065	EAGLE CREEK	E. COLI
WEST FORK WHITE	5120201120020	BOONE CO	INW01C2_T1065	EAGLE CREEK	IMPAIRED BIOTIC COMMUNITIES
WEST FORK WHITE	5120201120030	BOONE CO	INW01C3_00	FINLEY CREEK AND OTHER	E. COLI
WEST FORK	5120201120030	BOONE CO	INW01C3_T1066	EAGLE CREEK	E. COLI

WHITE					
WEST FORK WHITE	5120201120040	BOONE CO	INW01C4_00	MOUNTS RUN-NEESE DITCH	E. COLI
WEST FORK WHITE	5120201120050	BOONE CO	INW01C5_00	JACKSON RUN AND OTHER TRIBUTARIES	E. COLI
WEST FORK WHITE	5120201120050	BOONE CO	INW01C5_T1067	EAGLE CREEK	E. COLI
WEST FORK WHITE	5120201120060	HAMILTON CO	INW01C6_00	LITTLE EAGLE BRANCH-HEADWATERS	E. COLI
WEST FORK WHITE	5120201120070	BOONE CO	INW01C7_00	LITTLE EAGLE BRANCH-WOODRUFF BRANCH	E. COLI
WEST FORK WHITE	5120201120080	MARION CO	INW01C8_T1068	EAGLE CREEK	E. COLI
WEST FORK WHITE	5120201120090	MARION CO	INW01C9_00	FISHBACK CREEK (EAGLE CREEK RESERVOIR)	E. COLI
WEST FORK WHITE	05120201120100	MARION CO	INW01CA_00	SCHOOL BRANCH	E. COLI
WEST FORK WHITE	5120201120110	MARION CO	INW01CB_T1071	EAGLE CREEK-DAM TO LITTLE EAGLE CREEK	E. COLI
WEST FORK WHITE	5120201120120	MARION CO	INW01CC_00	LITTLE EAGLE CREEK-GUION CREEK	E. COLI
WEST FORK WHITE	5120201120120	MARION CO	INW01CC_00	LITTLE EAGLE CREEK-GUION CREEK	IMPAIRED BIOTIC COMMUNITIES
WEST FORK WHITE	5120201120130	MARION CO	INW01CD_00	LITTLE EAGLE CREEK-FALCON CREEK/DRY RUN	E. COLI
WEST FORK WHITE	5120201120140	MARION CO	INW01CE_T1072	EAGLE CREEK-NEELD DITCH/BLUE LAKE	E. COLI
WEST FORK WHITE	5120201130010	MARION CO	INW01D1_T1061	POGUES RUN	E. COLI
WEST FORK WHITE	5120201130010	MARION CO	INW01D1_T1061	POGUES RUN	IMPAIRED BIOTIC COMMUNITIES
WEST FORK WHITE	5120201130020	MARION CO	INW01D2_T1058	INDIANAPOLIS TRIBUTARIES	E. COLI
WEST FORK WHITE	5120201130030	MARION CO	INW01D3_T1062	PLEASANT RUN	IMPAIRED BIOTIC COMMUNITIES
WEST FORK WHITE	5120201130040	MARION CO	INW01D4_T1063	PLEASANT RUN	IMPAIRED BIOTIC COMMUNITIES
WEST FORK WHITE	5120201130040	MARION CO	INW01D4_T1119	BEAN CREEK	E. COLI
WEST FORK WHITE	5120201130040	MARION CO	INW01D4_T1119	BEAN CREEK	IMPAIRED BIOTIC COMMUNITIES
WEST FORK WHITE	5120201130070	MARION CO	INW01D7_T1073	STATE DITCH	E. COLI
WEST FORK WHITE	5120201130070	MARION CO	INW01D7_T1073	STATE DITCH	IMPAIRED BIOTIC COMMUNITIES
WEST FORK WHITE	5120201130070	MARION CO	INW01D7_T1120	MARS DITCH	E. COLI
WEST FORK WHITE	5120201130070	MARION CO	INW01D7_T1120	MARS DITCH	IMPAIRED BIOTIC COMMUNITIES
WEST FORK WHITE	5120201130080	MARION CO	INW01D8_M1076	WHITE RIVER	IMPAIRED BIOTIC COMMUNITIES
WEST FORK WHITE	5120201130080	MARION CO	INW01D8_T1074	DOLLAR HIDE CREEK	E. COLI
WEST FORK WHITE	5120201130080	MARION CO	INW01D8_T1074	DOLLAR HIDE CREEK	IMPAIRED BIOTIC COMMUNITIES
WEST FORK WHITE	5120201130100	JOHNSON CO	INW01DA_M1077	WHITE RIVER-MANN CREEK/HARNESS DITCH	CYANIDE
WEST FORK WHITE	5120201130110	JOHNSON CO	INW01DB_00	PLEASANT RUN CREEK-BUFFALO CREEK	E. COLI

WEST FORK WHITE	5120201140030	MORGAN CO	INW01E3_M1079	WHITE RIVER	CYANIDE
WEST FORK WHITE	5120201140050	MORGAN CO	INW01E5_00	CROOKED CREEK-BANTA CREEK	E. COLI
WEST FORK WHITE	5120201140070	MORGAN CO	INW01E7_T1115	NORTH PRONG STOTTS CREEK (LMTD USE WATERS)	IMPAIRED BIOTIC COMMUNITIES
WEST FORK WHITE	5120201140080	MORGAN CO	INW01E8_T1121	NORTH PRONG STOTTS CREEK	E. COLI
WEST FORK WHITE	5120201140100	MORGAN CO	INW01EA_T1122	SOUTH PRONG STOTTS CREEK	E. COLI
WEST FORK WHITE	5120201140100	MORGAN CO	INW01EA_T1122	SOUTH PRONG STOTTS CREEK	IMPAIRED BIOTIC COMMUNITIES
WEST FORK WHITE	5120201140110	MORGAN CO	INW01EB_T1123	SOUTH PRONG STOTTS CREEK	E. COLI
WEST FORK WHITE	5120201140120	MORGAN CO	INW01EC_00	STOTTS CREEK-EXCHANGE	E. COLI
WEST FORK WHITE	5120201150040	HENDRICKS CO	INW01F4_00	TILDEN	E. COLI
WEST FORK WHITE	5120201150040	HENDRICKS CO	INW01F4_T1085	WHITE LICK CREEK	E. COLI
WEST FORK WHITE	5120201150050	HENDRICKS CO	INW01F5_T1086	WHITE LICK CREEK	E. COLI
WEST FORK WHITE	5120201150070	HENDRICKS CO	INW01F7_T1087	WHITE LICK CREEK-PLAINFIELD	E. COLI
WEST FORK WHITE	5120201150080	HENDRICKS CO	INW01F8_00	WEST FORK WHITE LICK CREEK-HEADWATERS	E. COLI
WEST FORK WHITE	5120201150090	HENDRICKS CO	INW01F9_00	WEST FORK WHITE LICK CREEK-THOMPSON CREEK	E. COLI
WEST FORK WHITE	5120201150100	HENDRICKS CO	INW01FA_T1224	WEST FORK WHITE LICK CREEK	E. COLI
WEST FORK WHITE	5120201150110	MORGAN CO	INW01FB_00	WEST FORK WHITE LICK CREEK-MAIN STEM	E. COLI
WEST FORK WHITE	5120201150120	MORGAN CO	INW01FC_T1088	WHITE LICK CREEK	E. COLI
WEST FORK WHITE	5120201150130	MORGAN CO	INW01FD_T1089	WHITE LICK CREEK-MOORSEVILLE	E. COLI
WEST FORK WHITE	5120201150140	MARION CO	INW01FE_00	EAST FORK WHITE LICK CREEK-HEADWATERS AND OTHER TRIBUTARIES	E. COLI
WEST FORK WHITE	5120201150140	MARION CO	INW01FE_T1107	EAST FORK WHITE LICK CREEK	IMPAIRED BIOTIC COMMUNITIES
WEST FORK WHITE	5120201150150	HENDRICKS CO	INW01FF_00	EAST FORK WHITE LICK CREEK-STERLING RUN	E. COLI
WEST FORK WHITE	5120201150150	HENDRICKS CO	INW01FF_T1108	EAST FORK WHITE LICK CREEK	E. COLI
WEST FORK WHITE	5120201150150	HENDRICKS CO	INW01FF_T1124	EAST FORK WHITE LICK CREEK	IMPAIRED BIOTIC COMMUNITIES
WEST FORK WHITE	5120201150160	MORGAN CO	INW01FG_00	EAST FORK WHITE LICK CREEK-SILON CREEK	E. COLI
WEST FORK WHITE	5120201150160	MORGAN CO	INW01FG_T1109	EAST FORK WHITE LICK CREEK	E. COLI
WEST FORK WHITE	5120201150170	MORGAN CO	INW01FH_T1090	WHITE LICK CREEK	E. COLI
WEST FORK WHITE	5120201150180	MORGAN CO	INW01FJ_T1091	WHITE LICK CREEK	E. COLI
WEST FORK WHITE	5120201080110	HAMILTON CO	INW01P1036_00	MORSE RESERVOIR	ALGAE

WEST FORK WHITE	5120201080110	HAMILTON CO	INW01P1036_00	MORSE RESERVOIR	TASTE AND ODOR
WEST FORK WHITE	5120201100150	MARION CO	INW01P1048_00	GEIST RESERVOIR	ALGAE
WEST FORK WHITE	5120201100150	MARION CO	INW01P1048_00	GEIST RESERVOIR	TASTE AND ODOR
WEST FORK WHITE	5120201120100	MARION CO	INW01P1069_00	EAGLE CREEK RESERVOIR	ALGAE
WEST FORK WHITE	5120201120100	MARION CO	INW01P1069_00	EAGLE CREEK RESERVOIR	TASTE AND ODOR
WEST FORK WHITE	5120202010010	BROWN CO	INW0211_00	BEANBLOSSOM CREEK-HEADWATERS	E. COLI
WEST FORK WHITE	5120202010070	MONROE CO	INW0217_T1015	S.F. GRIFFY CR	IMPAIRED BIOTIC COMMUNITIES
WEST FORK WHITE	5120202020100	OWEN CO	INW022A_T1060	UNNAMED BRANCH E.F. FISH CREEK	IMPAIRED BIOTIC COMMUNITIES
WEST FORK WHITE	5120202040010	GREENE CO	INW0241_T1164	LITTLE RICHLAND CREEK	IMPAIRED BIOTIC COMMUNITIES
WEST FORK WHITE	5120202050010	GREENE CO	INW0251_M1028	WHITE RIVER	IMPAIRED BIOTIC COMMUNITIES
WEST FORK WHITE	5120202060020	GREENE CO	INW0262_00	BLACK CREEK-BREWER DITCH	IMPAIRED BIOTIC COMMUNITIES
WEST FORK WHITE	5120202060020	GREENE CO	INW0262_00	BLACK CREEK-BREWER DITCH	SULFATES
WEST FORK WHITE	5120202060030	GREENE CO	INW0263_00	BUCK CREEK (GREENE)	E. COLI
WEST FORK WHITE	5120202060050	DAVIESS CO	INW0265_00	BLACK CREEK-RAMSEY/CALICO SLASH DITCHES	E. COLI
WEST FORK WHITE	5120202060060	DAVIESS CO	INW0266_00	SINGER DITCH(UPPER)-HILL DITCH	E. COLI
WEST FORK WHITE	5120202060070	KNOX CO	INW0267_00	BLACK CREEK-SINGER DITCH-WHITE R OXBOWS TRIBUTARIES	E. COLI
WEST FORK WHITE	05120202070040	KNOX CO	INW0274_00	INDIAN CREEK (KNOX)	sulfates
WEST FORK WHITE	5120202080030	DAVIESS CO	INW0283_T1047	NORTH FORK PRAIRIE CREEK	IMPAIRED BIOTIC COMMUNITIES
WEST FORK WHITE	5120202080060	DAVIESS CO	INW0286_T1167	EAGAN DITCH BASIN	NUTRIENTS
WEST FORK WHITE	5120202080070	DAVIESS CO	INW0287_T1063	PRAIRIE CREEK	IMPAIRED BIOTIC COMMUNITIES
WEST FORK WHITE	5120202080080	DAVIESS CO	INW0288_T1064	PRAIRIE CREEK	IMPAIRED BIOTIC COMMUNITIES
WEST FORK WHITE	5120202090010	DAVIESS CO	INW0291_M1039	WHITE RIVER	IMPAIRED BIOTIC COMMUNITIES
WEST FORK WHITE	5120202090010	DAVIESS CO	INW0291_T1038	HAWKINS CREEK	IMPAIRED BIOTIC COMMUNITIES
WEST FORK WHITE	5120202090020	DAVIESS CO	INW0292_00	VEALE CREEK SLOUGH	E. COLI
WEST FORK WHITE	5120202090030	DAVIESS CO	INW0293_00	VEALE CREEK-LOWER	E. COLI
WEST FORK WHITE	5120202090040	KNOX CO	INW0294_00	UNNAMED TRIBUTARY NW OF OLD WHEATLAND RD	DISSOLVED OXYGEN
WEST FORK WHITE	5120202090040	KNOX CO	INW0294_00	UNNAMED TRIBUTARY NW OF OLD WHEATLAND RD	PH
WEST FORK WHITE	5120202100030	KNOX CO	INW02A3_M1052	WHITE RIVER	IMPAIRED BIOTIC COMMUNITIES
WEST FORK WHITE	5120202100050	PIKE CO	INW02A5_00	CONGER CREEK-LITTLE CONGER CREEK	E. COLI
WEST FORK	5120202100060	KNOX CO	INW02A6_00	HARBIN CREEK	E. COLI

WHITE					
WEST FORK WHITE	5120202100100	KNOX CO	INW02AA_M1055	WHITE RIVER	IMPAIRED BIOTIC COMMUNITIES
WEST FORK WHITE	5120202080010	DAVIESS CO	INW02P1045_00	NORTH FORK PRAIRIE CREEK RESERVOIR #A-4-1(Fisher Dam)	E. COLI
WEST FORK WHITE	5120203010010	BOONE CO	INW0311_00	WEST FORK BIG WALNUT CREEK-HEADWATERS	E. COLI
WEST FORK WHITE	5120203010020	BOONE CO	INW0312_00	MAIN EDLIN DITCH-SMITH DITCH	E. COLI
WEST FORK WHITE	5120203010030	BOONE CO	INW0313_00	MAIN EDLIN DITCH-GRASSY BRANCH	E. COLI
WEST FORK WHITE	5120203010040	HENDRICKS CO	INW0314_00	WEST FORK BIG WALNUT CREEK-LOWER	E. COLI
WEST FORK WHITE	5120203010060	HENDRICKS CO	INW0316_00	EAST FORK BIG WALNUT CREEK-ROSS DITCH	E. COLI
WEST FORK WHITE	5120203010070	HENDRICKS CO	INW0317_00	EAST FORK BIG WALNUT CREEK-LOWER	E. COLI
WEST FORK WHITE	5120203020010	PUTNAM CO	INW0321_00	BIG WALNUT-BARNARD TRIBUTARIES	E. COLI
WEST FORK WHITE	5120203020010	PUTNAM CO	INW0321_T1001	BIG WALNUT CREEK	E. COLI
WEST FORK WHITE	5120203020020	PUTNAM CO	INW0322_T1002	BIG WALNUT CREEK-ERNIE PYLE MEMORIAL	E. COLI
WEST FORK WHITE	5120203020030	PUTNAM CO	INW0323_00	BLEDSOE BRANCH BASIN	E. COLI
WEST FORK WHITE	5120203020030	PUTNAM CO	INW0323_T1003	BIG WALNUT CREEK	E. COLI
WEST FORK WHITE	5120203020040	PUTNAM CO	INW0324_00	CLEAR CREEK-HEADWATERS (PUTNAM)	E. COLI
WEST FORK WHITE	5120203020050	PUTNAM CO	INW0325_00	CLEAR CREEK-MILLER CREEK	E. COLI
WEST FORK WHITE	5120203020060	PUTNAM CO	INW0326_T1004	BIG WALNUT CREEK	E. COLI
WEST FORK WHITE	5120203020070	PUTNAM CO	INW0327_T1005	BIG WALNUT CREEK	E. COLI
WEST FORK WHITE	5120203030010	PUTNAM CO	INW0331_00	OWL CREEK	E. COLI
WEST FORK WHITE	5120203030020	PUTNAM CO	INW0332_00	LITTLE WALNUT CREEK-HEADWATERS	E. COLI
WEST FORK WHITE	5120203030030	PUTNAM CO	INW0333_00	JONES CREEK TRIBUTARIES	E. COLI
WEST FORK WHITE	5120203030030	PUTNAM CO	INW0333_T1008	JONES CREEK	E. COLI
WEST FORK WHITE	5120203030030	PUTNAM CO	INW0333_T1008	JONES CREEK	IMPAIRED BIOTIC COMMUNITIES
WEST FORK WHITE	5120203030040	PUTNAM CO	INW0334_00	LITTLE WALNUT CREEK-LEATHERMAN CREEK	E. COLI
WEST FORK WHITE	5120203030050	PUTNAM CO	INW0335_00	LITTLE WALNUT CREEK-LONG BRANCH	E. COLI
WEST FORK WHITE	5120203040010	PUTNAM CO	INW0341_T1006	BIG WALNUT CREEK	E. COLI
WEST FORK WHITE	5120203040010	PUTNAM CO	INW0341_T1027	MAIDEN RUN	IMPAIRED BIOTIC COMMUNITIES
WEST FORK WHITE	5120203040020	PUTNAM CO	INW0342_00	MILL CREEK	E. COLI
WEST FORK WHITE	5120203040020	PUTNAM CO	INW0342_T1007	BIG WALNUT CREEK	E. COLI

WEST FORK WHITE	5120203050020	PUTNAM CO	INW0352_T1009	LITTLE DEER CREEK	IMPAIRED BIOTIC COMMUNITIES
WEST FORK WHITE	5120203050050	PUTNAM CO	INW0355_00	DEER CREEK-MOSQUITO CREEK	E. COLI
WEST FORK WHITE	5120203050060	PUTNAM CO	INW0356_00	DEWEESE CREEK	E. COLI
WEST FORK WHITE	5120203050070	PUTNAM CO	INW0357_00	DEER CREEK-LEATHERWOOD CREEK	E. COLI
WEST FORK WHITE	5120203070010	CLAY CO	INW0371_00	CROYS CREEK-VAN BUREN CREEK	E. COLI
WEST FORK WHITE	5120203070020	PUTNAM CO	INW0372_00	CROYS CREEK-BILLY CREEK	E. COLI
WEST FORK WHITE	5120203070030	CLAY CO	INW0373_00	EEL RIVER-SLATE/ AHLEMEYER BRANCHES	E. COLI
WEST FORK WHITE	5120203070050	OWEN CO	INW0375_00	JORDON CREEK-HEADWATERS (OWEN)	E. COLI
WEST FORK WHITE	5120203070060	OWEN CO	INW0376_00	NORTH FORK JORDAN CREEK	E. COLI
WEST FORK WHITE	5120203070070	CLAY CO	INW0377_00	JORDAN CREEK-LOWER	E. COLI
WEST FORK WHITE	5120203090140	GREENE CO	INW039D_T1025	EEL RIVER	E. COLI
EAST FORK WHITE	5120204010020	HENRY CO	INW0412_00	MOON BROOK AND OTHER TRIBUTARIES	E. COLI
EAST FORK WHITE	5120204010040	HENRY CO	INW0414_T1003	BIG BLUE RIVER	IMPAIRED BIOTIC COMMUNITIES
EAST FORK WHITE	5120204010050	HENRY CO	INW0415_T1004	BIG BLUE RIVER	IMPAIRED BIOTIC COMMUNITIES
EAST FORK WHITE	5120204020030	HANCOCK CO	INW0423_00	SIXMILE CREEK	E. COLI
EAST FORK WHITE	5120204020030	HANCOCK CO	INW0423_T1010	BIG BLUE RIVER	E. COLI
EAST FORK WHITE	5120204020040	HANCOCK CO	INW0424_00	NAMELESS CREEK	E. COLI
EAST FORK WHITE	5120204020050	SHELBY CO	INW0425_T1011	BIG BLUE RIVER	E. COLI
EAST FORK WHITE	5120204020060	SHELBY CO	INW0426_T1012	BIG BLUE RIVER-PRAIRIE BRANCH (SHELBY)	E. COLI
EAST FORK WHITE	5120204020070	SHELBY CO	INW0427_T1013	BIG BLUE RIVER-BASS DITCH	E. COLI
EAST FORK WHITE	5120204020080	SHELBY CO	INW0428_00	FOREMAN BRANCH TRIBUTARIES	E. COLI
EAST FORK WHITE	5120204020080	SHELBY CO	INW0428_T1014	BIG BLUE RIVER	E. COLI
EAST FORK WHITE	5120204030060	SHELBY CO	INW0436_00	RAYS CROSSING TRIBUTARIES	E. COLI
EAST FORK WHITE	5120204030060	SHELBY CO	INW0436_T1015	LITTLE BLUE RIVER	E. COLI
EAST FORK WHITE	5120204040070	SHELBY CO	INW0447_01	BRANDYWINE CREEK (DOWNSTREAM OF SWAMP CREEK)	E. COLI
EAST FORK WHITE	5120204040080	SHELBY CO	INW0448_00	BRANDYWINE CREEK	E. COLI
EAST FORK WHITE	5120204050010	SHELBY CO	INW0451_T1018	BIG BLUE RIVER-SR44	E. COLI
EAST FORK WHITE	5120204050030	SHELBY CO	INW0453_T1019	BIG BLUE RIVER-MARIETTA	E. COLI
EAST FORK WHITE	5120204050050	JOHNSON CO	INW0455_T1020	BIG BLUE RIVER	E. COLI
EAST FORK	5120204070050	SHELBY CO	INW0475_00	BUCK CREEK	E. COLI

WHITE					
EAST FORK WHITE	05120204080040	SHELBY CO	INW0484_00	SNAIL CREEK-DRY FORK	IMPAIRED BIOTIC COMMUNITIES
EAST FORK WHITE	5120204090010	JOHNSON CO	INW0491_01	EAST GRASSY CREEK	E. COLI
EAST FORK WHITE	5120204090020	JOHNSON CO	INW0492_00	ROBERTS DITCH AND OTHER TRIBUTARIES	E. COLI
EAST FORK WHITE	5120204090020	JOHNSON CO	INW0492_T1039	YOUNGS CREEK	E. COLI
EAST FORK WHITE	5120204090020	JOHNSON CO	INW0492_T1096	YOUNGS CREEK	E. COLI
EAST FORK WHITE	5120204090030	JOHNSON CO	INW0493_T1040	YOUNGS CREEK	E. COLI
EAST FORK WHITE	5120204090030	JOHNSON CO	INW0493_T1050	BREWER DITCH	E. COLI
EAST FORK WHITE	5120204090030	JOHNSON CO	INW0493_T1051	CANARY DITCH	E. COLI
EAST FORK WHITE	5120204090040	JOHNSON CO	INW0494_00	RAY CREEK TRIBUTARIES	E. COLI
EAST FORK WHITE	5120204090040	JOHNSON CO	INW0494_T1041	YOUNGS CREEK	E. COLI
EAST FORK WHITE	5120204090050	JOHNSON CO	INW0495_00	HURRICANE CREEK (JOHNSON)	E. COLI
EAST FORK WHITE	5120204090050	JOHNSON CO	INW0496_T1042	YOUNGS CREEK	E. COLI
EAST FORK WHITE	5120204090060	JOHNSON CO	INW0497_00	AMITY DITCH TRIBUTARIES	E. COLI
EAST FORK WHITE	5120204090060	JOHNSON CO	INW0497_T1043	YOUNGS CREEK	E. COLI
EAST FORK WHITE	5120204100010	BARTHOLOMEW CO	INW04A1_M1045	DRIFTWOOD RIVER-HENDRICKS FORD (GAGE)	E. COLI
EAST FORK WHITE	5120204100040	BARTHOLOMEW CO	INW04A4_M1046	DRIFTWOOD RIVER-PLEASANT VIEW VILLAGE	E. COLI
EAST FORK WHITE	05120204100060	BARTHOLOMEW CO	INW04A6_M1046	DRIFTWOOD RIVER (NORTH OF CR 400N)	E. COLI
EAST FORK WHITE	5120204100060	BARTHOLOMEW CO	INW04A6_M1047	DRIFTWOOD RIVER (SOUTH OF CR 400N)	E. COLI
EAST FORK WHITE	5120204100070	BARTHOLOMEW CO	INW04A7_M1048	DRIFTWOOD RIVER	E. COLI
EAST FORK WHITE	5120205030070	RUSH CO	INW0537_00	LITTLE FLATROCK RIVER-AT COUNTY LINE	E. COLI
EAST FORK WHITE	5120206010010	DECATUR CO	INW0611_00	CLIFTY CREEK-MIDDLE BRANCH	E. COLI
EAST FORK WHITE	5120206010020	DECATUR CO	INW0612_00	CLIFTY CREEK-SOUTH BRANCH	E. COLI
EAST FORK WHITE	5120206010030	DECATUR CO	INW0613_01	CLIFTY CREEK, NORTH FORK	E. COLI
EAST FORK WHITE	5120206010060	DECATUR CO	INW0616_00	CLIFTY CREEK (UPSTREAM OF POND BRANCH)	E. COLI
EAST FORK WHITE	5120206010070	BARTHOLOMEW CO	INW0617_00	CLIFTY CREEK-HARTSVILLE	E. COLI
EAST FORK WHITE	5120206010080	BARTHOLOMEW CO	INW0618_00	FALL FORK CLIFTY CREEK-HEADWATERS	IMPAIRED BIOTIC COMMUNITIES
EAST FORK WHITE	5120206010120	BARTHOLOMEW CO	INW061C_00	CLIFTY CREEK-NEWBERN	E. COLI
EAST FORK WHITE	5120206010130	BARTHOLOMEW CO	INW061D_01	DUCK CREEK (DOWNSTREAM OF SHAEFER LAKE)	E. COLI
EAST FORK WHITE	5120206010140	BARTHOLOMEW CO	INW061E_00	CLIFTY CREEK	E. COLI

EAST FORK WHITE	5120206010150	BARTHOLOMEW CO	INW061F_00	SLOAN BRANCH CLIFTY CREEK	E. COLI
EAST FORK WHITE	5120206010160	BARTHOLOMEW CO	INW061G_00	CLIFTY CREEK-COLUMBUS	E. COLI
EAST FORK WHITE	5120206020030	BARTHOLOMEW CO	INW0623_M1013	EAST FORK WHITE RIVER	E. COLI
EAST FORK WHITE	5120206020070	BARTHOLOMEW CO	INW0627_M1014	EAST FORK WHITE RIVER	E. COLI
EAST FORK WHITE	5120206030010	DECATUR CO	INW0631_T1002	SAND CREEK	E. COLI
EAST FORK WHITE	5120206030030	DECATUR CO	INW0633_T1006	MUDDY FORK (DOWNSTREAM OF GREENSBURG CITY PARK LAKE)	E. COLI
EAST FORK WHITE	5120206030040	DECATUR CO	INW0634_T1004	SAND CREEK-GAYNORSVILLE	E. COLI
EAST FORK WHITE	5120206030070	DECATUR CO	INW0637_T1005	SAND CREEK	E. COLI
EAST FORK WHITE	5120206040010	JACKSON CO	INW0641_M1015	EAST FORK WHITE R- REDDINGTON	E. COLI
EAST FORK WHITE	5120206040030	JACKSON CO	INW0643_M1016	EAST FORK WHITE RIVER	E. COLI
EAST FORK WHITE	5120206040050	JACKSON CO	INW0645_M1017	EAST FORK WHITE RIVER	E. COLI
EAST FORK WHITE	5120206050070	JACKSON CO	INW0657_00	WHITE CREEK	E. COLI
EAST FORK WHITE	5120206050070	JACKSON CO	INW0657_T1024	UNNAMED TRIBUTARY	CHLORIDES
EAST FORK WHITE	5120206050070	JACKSON CO	INW0657_T1024	WHITE CREEK-UNNAMED TRIBUTARY	DISSOLVED OXYGEN
EAST FORK WHITE	5120206050070	JACKSON CO	INW0657_T1024	WHITE CREEK-UNNAMED TRIBUTARY	E. COLI
EAST FORK WHITE	5120206050070	JACKSON CO	INW0657_T1025	SPRAY CREEK	E. COLI
EAST FORK WHITE	5120206050070	JACKSON CO	INW0657_T1026	SPRAY CREEK-UNNAMED TRIBUTARY	E. COLI
EAST FORK WHITE	5120206060010	JACKSON CO	INW0661_M1018	EAST FORK WHITE RIVER	E. COLI
EAST FORK WHITE	5120206060020	JACKSON CO	INW0662_M1019	EAST FORK WHITE RIVER	E. COLI
EAST FORK WHITE	5120206060040	JACKSON CO	INW0664_M1020	EAST FORK WHITE RIVER	E. COLI
EAST FORK WHITE	5120206060050	JACKSON CO	INW0665_M1021	EAST FORK WHITE RIVER	E. COLI
WEST FORK WHITE	5120207010060	JEFFERSON CO	INW0716_00	BIG CREEK-HARBERTS CREEK	E. COLI
EAST FORK WHITE	5120207010090	JEFFERSON CO	INW0719_00	LITTLE CREEK	E. COLI
EAST FORK WHITE	5120207010100	JEFFERSON CO	INW071A_00	BIG CREEK (UPSTREAM OF WALTON CREEK)	E. COLI
EAST FORK WHITE	5120207030070	JACKSON CO	INW0737_00	AUSTIN AND OTHER TRIBUTARIES	E. COLI
EAST FORK WHITE	5120207030070	JACKSON CO	INW0737_T1008	MUSCATATUCK RIVER	E. COLI
EAST FORK WHITE	5120207030070	JACKSON CO	INW0737_T1009	MUSCATATUCK RIVER	DISSOLVED OXYGEN
EAST FORK WHITE	5120207030070	JACKSON CO	INW0737_T1009	MUSCATATUCK RIVER	E. COLI
EAST FORK WHITE	5120207040130	SCOTT CO	INW074D_00	STUCKER FORK(W L MCCLAIN DITCH)	AMMONIA
EAST FORK WHITE	5120207040130	SCOTT CO	INW074D_00	STUCKER FORK(W L MCCLAIN DITCH)	DISSOLVED OXYGEN
EAST FORK WHITE	5120207040130	SCOTT CO	INW074D_00	STUCKER FORK(W L MCCLAIN	IMPAIRED BIOTIC COMMUNITIES

				DITCH)	
EAST FORK WHITE	5120207080010	JACKSON CO	INW0781_01	MUTTON CREEK (DOWNSTREAM OF LITTLE MUTTON CREEK)	E. COLI
EAST FORK WHITE	5120207090010	JACKSON CO	INW0791_00	VERNON FORK-LEWIS BRANCH	IMPAIRED BIOTIC COMMUNITIES
EAST FORK WHITE	5120207090060	JACKSON CO	INW0796_T1002	MUSCATATUCK RIVER (UPSTREAM OF VERNON FORK)	DISSOLVED OXYGEN
EAST FORK WHITE	5120207090060	JACKSON CO	INW0796_T1002	MUSCATATUCK RIVER (UPSTREAM OF VERNON FORK)	E. COLI
EAST FORK WHITE	5120207090060	JACKSON CO	INW0796_T1003	MUSCATATCUK RIVER (DOWNSTREAM OF VERNON FORK)	DISSOLVED OXYGEN
EAST FORK WHITE	5120207100060	WASHINGTON CO	INW07A6_01	ELK CREEK (DOWNSTREAM OF ARNOLD CREEK)	E. COLI
EAST FORK WHITE	5120207110010	JACKSON CO	INW07B1_M1003	MUCATATUCK RIVER	DISSOLVED OXYGEN
EAST FORK WHITE	5120207110010	JACKSON CO	INW07B1_M1003	MUCATATUCK RIVER	IMPAIRED BIOTIC COMMUNITIES
EAST FORK WHITE	5120207110040	WASHINGTON CO	INW07B4_00	DELANY CREEK	E. COLI
EAST FORK WHITE	5120207110050	JACKSON CO	INW07B5_M1004	MUSCATATUCK RIVER-SNYDER DITCH	DISSOLVED OXYGEN
EAST FORK WHITE	5120207110050	JACKSON CO	INW07B5_M1004	MUSCATATUCK RIVER-SNYDER DITCH	IMPAIRED BIOTIC COMMUNITIES
EAST FORK WHITE	5120208010020	WASHINGTON CO	INW0812_00	BUFFALO CREEK	E. COLI
EAST FORK WHITE	5120208010070	WASHINGTON CO	INW0817_00	TWIN CREEK-LOWER	E. COLI
EAST FORK WHITE	5120208020010	WASHINGTON CO	INW0821_00	CLIFTY CREEK	E. COLI
EAST FORK WHITE	5120208030040	LAWRENCE CO	INW0834_T1052	GUTHRIE CREEK	E. COLI
EAST FORK WHITE	5120208040030	LAWRENCE CO	INW0843_00	LEATHERWOOD CREEK-HEADWATERS	E. COLI
EAST FORK WHITE	5120208040040	LAWRENCE CO	INW0844_00	SOUTH FORK LEATHERWOOD CREEK	E. COLI
EAST FORK WHITE	5120208040050	LAWRENCE CO	INW0845_00	LEATHERWOOD CREEK AND OTHER TRIBUTARIES	E. COLI
EAST FORK WHITE	5120208090030	MONROE CO	INW0893_T1022	CLEAR CREEK	E. COLI
EAST FORK WHITE	5120208100030	MARTIN CO	INW08A3_M1058	EAST FORK WHITE RIVER	IMPAIRED BIOTIC COMMUNITIES
EAST FORK WHITE	5120208100030	MARTIN CO	INW08A3_M1058	EAST FORK WHITE RIVER	LEAD
EAST FORK WHITE	5120208120030	MARTIN CO	INW08C3_T1059	BEAVER CREEK	IMPAIRED BIOTIC COMMUNITIES
EAST FORK WHITE	05120208120040	MARTIN CO	INW08C4_00	BEAVER CREEK-LOWER	DISSOLVED OXYGEN
EAST FORK WHITE	5120208130070	MARTIN CO	INW08D7_00	BOGGS CREEK	E. COLI
EAST FORK WHITE	5120208150070	ORANGE CO	INW08F7_T1040	LOST RIVER-SINK	E. COLI
EAST FORK WHITE	5120208160050	ORANGE CO	INW08G5_T1062	LICK CREEK (SCOTT HOLLOW TO MOUTH)	E. COLI
EAST FORK WHITE	5120208160060	ORANGE CO	INW08G6_02	LICK CREEK	E. COLI

EAST FORK WHITE	5120208160070	ORANGE CO	INW08G7_T1063	FRENCH LICK CREEK (ABOVE FRENCH LICK WATER INTAKE)	E. COLI
WEST FORK WHITE	5120208160070	ORANGE CO	INW08G7_T1064	FRENCH LICK CREEK (SAND CREEK TO MOUTH)	E. COLI
EAST FORK WHITE	5120208160080	ORANGE CO	INW08G8_T1036	LOST RIVER-WEST BADEN	E. COLI
EAST FORK WHITE	5120208160080	ORANGE CO	INW08G8_T1065	LOST RIVER (ABOVE SPRINGS VALLEY INTAKE)	E. COLI
EAST FORK WHITE	5120208160140	MARTIN CO	INW08GE_T1033	LOST RIVER	E. COLI
EAST FORK WHITE	5120208170010	DUBOIS CO	INW08H1_M1015	EAST FORK WHITE RIVER	IMPAIRED BIOTIC COMMUNITIES
EAST FORK WHITE	5120208170060	MONROE CO	INW08P1024_00	MONROE RESERVOIR (LOWER)	ALGAE
EAST FORK WHITE	5120208170060	MONROE CO	INW08P1024_00	MONROE RESERVOIR (LOWER)	TASTE AND ODOR
EAST FORK WHITE	5120208010050	WASHINGTON CO	INW08P1051_00	JOHN HAYS LAKE	ALGAE
EAST FORK WHITE	5120208010050	WASHINGTON CO	INW08P1051_00	JOHN HAYS LAKE	TASTE AND ODOR
EAST FORK WHITE	5120208080040	MONROE CO	INW08P1140_00	MONROE RESERVOIR (UPPER)	ALGAE
EAST FORK WHITE	5120208080040	MONROE CO	INW08P1140_00	MONROE RESERVOIR (UPPER)	TASTE AND ODOR

Table 18: Proposed waterbody impairments for Category 5B of Indiana's 2008 303(d) List of Impaired Waters.

BASIN	14-DIGIT HUC	COUNTY	ASSESSMENT UNIT ID	ASSESMENT UNIT NAME	CAUSE OF IMPAIRMENT
GREAT LAKES	04060200	--	INM00G1000_00	LAKE MICHIGAN	PCBs in Fish Tissue
GREAT LAKES	04060200	--	INM00G1000_00	LAKE MICHIGAN	Mercury in Fish Tissue
GREAT LAKES	04100003060070	DEKALB CO	INA0367_T1058	ST. JOSEPH RIVER	PCBs in Fish Tissue
GREAT LAKES	04100003070010	DEKALB CO	INA0371_T1059	ST. JOSEPH RIVER	PCBs in Fish Tissue
GREAT LAKES	04100003090090	ALLEN CO	INA0399_T1037	CEDAR CREEK	Mercury in Fish Tissue
GREAT LAKES	04100003090090	ALLEN CO	INA0399_T1037	CEDAR CREEK	PCBs in Fish Tissue
GREAT LAKES	04100003100040	ALLEN CO	INA03A4_00	SCHOPPMAN DITCH\SPY RUN CR AND OTHER TRIBS	PCBs in Fish Tissue
GREAT LAKES	04100003100040	ALLEN CO	INA03A4_M1042	ST. JOSEPH RIVER	Mercury in Fish Tissue
GREAT LAKES	4100003100040	ALLEN CO	INA03A4_M1042	ST. JOSEPH RIVER	PCBs in Fish Tissue
GREAT LAKES	04100003100040	ALLEN CO	INA03A4_P1044	ST. JOSEPH RESERVOIR	PCBs in Fish Tissue
GREAT LAKES	04100003020010	STEUBEN CO	INA03P1002_00	CLEAR LAKE	Mercury in Fish Tissue
GREAT LAKES	04100003020010	STEUBEN CO	INA03P1002_00	CLEAR LAKE	PCBs in Fish Tissue
GREAT LAKES	04100003050040	STEUBEN CO	INA03P1011_00	HAMILTON LAKE	PCBs in Fish Tissue
GREAT LAKES	04100003070050	ALLEN CO	INA03P1024_00	CEDARVILLE RESERVOIR	PCBs in Fish Tissue
GREAT LAKES	4100004060050	ALLEN CO	INA0465_T1002	ST. MARYS RIVER	Mercury in Fish Tissue
GREAT LAKES	4100004060050	ALLEN CO	INA0465_T1002	ST. MARYS RIVER	PCBs in Fish

					Tissue
GREAT LAKES	4100005010010	ALLEN CO	INA0511_M1007	MAUMEE RIVER	PCBs in Fish Tissue
GREAT LAKES	04100005010040	ALLEN CO	INA0514_M1006	Maumee River	Mercury in Fish Tissue
GREAT LAKES	4100005010040	ALLEN CO	INA0514_M1006	MAUMEE RIVER	PCBs in Fish Tissue
UPPER WABASH	05120101060020	ADAMS CO	INB0162_00	WABASH RIVER	PCBs in Fish Tissue
UPPER WABASH	05120101070010	WELLS CO	INB0171_T1002	WABASH RIVER	Mercury in Fish Tissue
UPPER WABASH	5120101070010	WELLS CO	INB0171_T1002	Wabash River mainstem	PCBs in Fish Tissue
UPPER WABASH	05120101080060	HUNTINGTON CO	INB0186_00	Rock Creek - lower middle	PCBs in Fish Tissue
UPPER WABASH	5120101140010	HUNTINGTON CO	INB01E1_M1010	Wabash River mainstem	Mercury in Fish Tissue
UPPER WABASH	5120101140010	HUNTINGTON CO	INB01E1_M1010	Wabash River mainstem	PCBs in Fish Tissue
UPPER WABASH	5120101150080	MIAMI CO	INB01F8_M1015	Wabash River mainstem	Mercury in Fish Tissue
UPPER WABASH	5120101150080	MIAMI CO	INB01F8_M1015	Wabash River mainstem	PCBs in Fish Tissue
UPPER WABASH	5120101160010	MIAMI CO	INB01G1_M1018	Wabash River mainstem	PCBs in Fish Tissue
UPPER WABASH	05120101170110	CASS CO	INB01HB_T1030	PIPE CREEK	PCBs in Fish Tissue
UPPER WABASH	5120101090010	HUNTINGTON CO	INB01P1008_00	J. EDWARD ROUSH LAKE	Mercury in Fish Tissue
UPPER WABASH	05120101090010	HUNTINGTON CO	INB01P1008_00	HUNTINGTON LAKE	PCBs in Fish Tissue
UPPER WABASH	05120102010060	JAY CO	INB0216_00	SALAMONIE RIVER - MILLER DITCH	PCBs in Fish Tissue
UPPER WABASH	05120102020040	BLACKFORD CO	INB0224_00	SALAMONIE RIVER - EAST CREEK	Mercury in Fish Tissue
UPPER WABASH	05120102020040	BLACKFORD CO	INB0224_00	SALAMONIE RIVER - EAST CREEK	PCBs in Fish Tissue
UPPER WABASH	05120102030010	WELLS CO	INB0231_00	SALAMONIE RIVER - RHOTON DITCH	PCBs in Fish Tissue
UPPER WABASH	05120102040010	HUNTINGTON CO	INB0241_00	SALAMONIE RIVER (UPSTREAM OF DETAMORE DITCH)	Mercury in Fish Tissue
UPPER WABASH	05120102040010	HUNTINGTON CO	INB0241_00	SALAMONIE RIVER (UPSTREAM OF DETAMORE DITCH)	PCBs in Fish Tissue
UPPER WABASH	05120102040080	WABASH CO	INB02P1007_00	SALAMONIE RESERVOIR	Mercury in Fish Tissue
UPPER WABASH	05120102040080	WABASH CO	INB02P1007_00	SALAMONIE RESERVOIR	PCBs in Fish Tissue
UPPER WABASH	5120102040080	WABASH CO	INB02P1009_00	HOMINY RIDGE LAKE	Mercury in Fish Tissue
UPPER WABASH	5120103010010	RANDOLPH CO	INB0311_T1001	Mississinewa River - mainstem above Ltl Mississinewa R	PCBs in Fish Tissue
UPPER WABASH	5120103010020	RANDOLPH CO	INB0312_T1002	Little Mississinewa River mainstem	PCBs in Fish Tissue
UPPER WABASH	05120103010030	RANDOLPH CO	INB0313_T1003	MISSISSINEWA RIVER	Mercury in Fish Tissue
UPPER WABASH	5120103010030	RANDOLPH CO	INB0313_T1003	Mississinewa River - mainstem	PCBs in Fish Tissue
UPPER WABASH	05120103020010	RANDOLPH CO	INB0321_T1007	MISSISSINEWA RIVER	Mercury in Fish Tissue
UPPER WABASH	5120103020010	RANDOLPH CO	INB0321_T1007	Mississinewa River - mainstem	PCBs in Fish Tissue
UPPER WABASH	05120103030050	DELAWARE CO	INB0335_T1014	MISSISSINEWA RIVER	Mercury in Fish Tissue
UPPER WABASH	5120103030050	DELAWARE CO	INB0335_T1014	Mississinewa River - mainstem	PCBs in Fish Tissue
UPPER WABASH	5120103050010	GRANT CO	INB0351_T1015	Mississinewa River -	PCBs in Fish

				mainstem	Tissue
UPPER WABASH	5120103050040	GRANT CO	INB0354_T1017	Mississinewa River - mainstem	Mercury in Fish Tissue
UPPER WABASH	5120103050040	GRANT CO	INB0354_T1017	Mississinewa River - mainstem	PCBs in Fish Tissue
UPPER WABASH	5120103050070	GRANT CO	INB0357_T1024	Mississinewa River - mainstem	PCBs in Fish Tissue
UPPER WABASH	5120103060010	GRANT CO	INB0361_T1020	Mississinewa River	PCBs in Fish Tissue
UPPER WABASH	05120103060100	MIAMI CO	INB036A_00	MISSISSINEWA RIVER (DOWNSTREAM OF DAM)	PCBs in Fish Tissue
UPPER WABASH	05120103060090	MIAMI CO	INB03P1022_00	MISSISSINEWA RESERVOIR	Mercury in Fish Tissue
UPPER WABASH	5120103060090	MIAMI CO	INB03P1022_00	MISSISSINEWA RESERVOIR	PCBs in Fish Tissue
UPPER WABASH	5120104040010	WHITLEY CO	INB0441_T1006	Eel River - mainstem	Mercury in Fish Tissue
UPPER WABASH	5120104040010	WHITLEY CO	INB0441_T1006	Eel River - mainstem	PCBs in Fish Tissue
UPPER WABASH	5120104050010	WABASH CO	INB0451_T1013	Eel River - mainstem	PCBs in Fish Tissue
UPPER WABASH	5120104050070	MIAMI CO	INB0457_T1015	Eel River - mainstem	PCBs in Fish Tissue
UPPER WABASH	05120104070070	CASS CO	INB0477_T1023	EEL RIVER	Mercury in Fish Tissue
UPPER WABASH	05120104070070	CASS CO	INB0477_T1023	EEL RIVER	PCBs in Fish Tissue
UPPER WABASH	5120105010010	CASS CO	INB0511_M1001	Wabash River - mainstem	PCBs in Fish Tissue
UPPER WABASH	5120105030040	CARROLL CO	INB0534_M1005	Wabash River - mainstem	PCBs in Fish Tissue
UPPER WABASH	05120105050080	CARROLL CO	INB0558_T1008	DEER CREEK (AT CAMDEN)	PCBs in Fish Tissue
UPPER WABASH	5120105050110	CARROLL CO	INB055B_T1008	Deer Creek	PCBs in Fish Tissue
UPPER WABASH	5120106020010	KOSCIUSKO CO	INB0621_T1004	TIPPECANOE RIVER	PCBs in Fish Tissue
UPPER WABASH	05120106020010	KOSCIUSKO CO	INB0621_T1037	TIPPECANOE RIVER	Mercury in Fish Tissue
UPPER WABASH	5120106030010	KOSCIUSKO CO	INB0631_T1009	TIPPECANOE RIVER	PCBs in Fish Tissue
UPPER WABASH	05120106040010	MARSHALL CO	INB0641_T1013	TIPPECANOE RIVER	PCBs in Fish Tissue
UPPER WABASH	5120106040080	FULTON CO	INB0648_T1014	TIPPECANOE RIVER	PCBs in Fish Tissue
UPPER WABASH	5120106050030	FULTON CO	INB0653_T1017	TIPPECANOE RIVER	Mercury in Fish Tissue
UPPER WABASH	5120106050030	FULTON CO	INB0653_T1017	TIPPECANOE RIVER	PCBs in Fish Tissue
UPPER WABASH	05120106050040	FULTON CO	INB0654_00	ZINK LAKE OUTLET and other tributaries	PCBs in Fish Tissue
UPPER WABASH	5120106060110	PULASKI CO	INB066B_T1025	TIPPECANOE RIVER	PCBs in Fish Tissue
UPPER WABASH	05120106120110	WHITE CO	INB06CB_00	HONEY CREEK - SHAFER DAM	Mercury in Fish Tissue
UPPER WABASH	05120106120110	WHITE CO	INB06CB_00	HONEY CREEK - SHAFER DAM	PCBs in Fish Tissue
UPPER WABASH	05120106150050	CARROLL CO	INB06F5_M1094	TIPPECANOE RIVER	PCBs in Fish Tissue
UPPER WABASH	05120106010080	KOSCIUSKO CO	INB06P1002_00	TIPPECANOE LAKE	PCBs in Fish Tissue
UPPER WABASH	5120106020040	KOSCIUSKO CO	INB06P1005_00	PIKE LAKE	PCBs in Fish Tissue
UPPER WABASH	5120106020060	KOSCIUSKO CO	INB06P1007_00	WINONA LAKE	PCBs in Fish Tissue
UPPER WABASH	5120106060010	MARSHALL CO	INB06P1019_00	LAKE MAXINKUCKEE	Mercury in Fish Tissue

UPPER WABASH	5120106060010	MARSHALL CO	INB06P1019_00	LAKE MAXINKUCKEE	PCBs in Fish Tissue
UPPER WABASH	5120106120110	WHITE CO	INB06P1033_00	LAKE SHAFER	PCBs in Fish Tissue
UPPER WABASH	05120106010070	KOSCIUSKO CO	INB06P1035_00	LITTLE BARBEE LAKE	Mercury in Fish Tissue
UPPER WABASH	05120106010020	WHITLEY CO	INB06P1060_00	LOON LAKE	Mercury in Fish Tissue
UPPER WABASH	5120106030040	KOSCIUSKO CO	INB06P1077_00	PALESTINE LAKE	PCBs in Fish Tissue
UPPER WABASH	05120106140020	CARROLL CO	INB06P1092_00	FREEMAN, LAKE	PCBs in Fish Tissue
UPPER WABASH	5120107010100	HOWARD CO	INB071A_T1006	Wildcat Creek - mainstem	PCBs in Fish Tissue
UPPER WABASH	05120107010100	HOWARD CO	INB071A_T1034	Wildcat Creek - mainstem	PCBs in Fish Tissue
UPPER WABASH	05120107020010	HOWARD CO	INB0721_T1008	WILDCAT CREEK (UPSTREAM OF SPRING RUN)	Mercury in Fish Tissue
UPPER WABASH	5120107020010	HOWARD CO	INB0721_T1008	Wildcat Creek - mainstem	PCBs in Fish Tissue
UPPER WABASH	05120107020020	HOWARD CO	INB0722_00	Little Wildcat Creek - east fork	PCBs in Fish Tissue
UPPER WABASH	05120107020050	HOWARD CO	INB0725_T1011	Wildcat Creek - mainstem	Mercury in Fish Tissue
UPPER WABASH	5120107020050	HOWARD CO	INB0725_T1011	Wildcat Creek - mainstem	PCBs in Fish Tissue
UPPER WABASH	5120107020080	CARROLL CO	INB0728_T1014	Wildcat Creek - mainstem	PCBs in Fish Tissue
UPPER WABASH	05120107030070	TIPPECANOE CO	INB0737_00	MIDDLE FORK WILDCAT CREEK - PETTIT	PCBs in Fish Tissue
UPPER WABASH	05120107040020	CLINTON CO	INB0742_00	SOUTH FORK WILDCAT CREEK	PCBs in Fish Tissue
UPPER WABASH	05120107040040	CLINTON CO	INB0744_T1019	South Fork Wildcat Creek - mainstem	PCBs in Fish Tissue
UPPER WABASH	05120107040110	TIPPECANOE CO	INB074B_T1021	SOUTH FORK WILDCAT CREEK	PCBs in Fish Tissue
UPPER WABASH	05120107040130	TIPPECANOE CO	INB074D_T1022	SOUTH FORK WILDCAT CREEK	PCBs in Fish Tissue
UPPER WABASH	05120107040130	TIPPECANOE CO	INB074D_T1029	SOUTH FORK WILDCAT CREEK	PCBs in Fish Tissue
UPPER WABASH	05120107050010	TIPPECANOE CO	INB0751_T1024	WILDCAT CREEK - OSRW	PCBs in Fish Tissue
UPPER WABASH	05120107050010	TIPPECANOE CO	INB0751_T1028	WILDCAT CREEK	PCBs in Fish Tissue
LOWER WABASH	5120108010040	TIPPECANOE CO	INB0814_M1002	WABASH RIVER	Mercury in Fish Tissue
LOWER WABASH	5120108010040	TIPPECANOE CO	INB0814_M1002	WABASH RIVER	PCBs in Fish Tissue
LOWER WABASH	5120108020060	TIPPECANOE CO	INB0826_T1045	WEA CREEK	PCBs in Fish Tissue
LOWER WABASH	5120108020070	TIPPECANOE CO	INB0827_T1013	ELLIOT DITCH	PCBs in Fish Tissue
LOWER WABASH	05120108020090	TIPPECANOE CO	INB0829_T1039	Wea Creek - Elliot Dt to mouth	Mercury in Fish Tissue
LOWER WABASH	5120108020090	TIPPECANOE CO	INB0829_T1039	Wea Creek - Elliot Dt to mouth	PCBs in Fish Tissue
LOWER WABASH	5120108030010	TIPPECANOE CO	INB0831_M1003	Wabash River - D/S Wea Creek	Mercury in Fish Tissue
LOWER WABASH	5120108030010	TIPPECANOE CO	INB0831_M1003	Wabash River - D/S Wea Creek	PCBs in Fish Tissue
LOWER WABASH	05120108050040	WARREN CO	INB0854_00	MUD PINE CREEK-BRISCO	PCBs in Fish Tissue
LOWER WABASH	5120108060030	WARREN CO	INB0863_T1012	Big Pine Creek EXC	PCBs in Fish Tissue
LOWER WABASH	5120108070010	FOUNTAIN CO	INB0871_M1014	Wabash River - Attica	PCBs in Fish Tissue
LOWER WABASH	05120108080060	FOUNTAIN CO	INB0886_M1018	WABASH RIVER	Mercury in Fish Tissue

LOWER WABASH	5120108080060	FOUNTAIN CO	INB0886_M1018	WABASH RIVER	PCBs in Fish Tissue
LOWER WABASH	5120108090010	FOUNTAIN CO	INB0891_M1019	WABASH RIVER	PCBs in Fish Tissue
LOWER WABASH	5120108140060	VERMILLION CO	INB08E6_M1022	Wabash River - Mill Cr to below Ltl Vermillion R	PCBs in Fish Tissue
LOWER WABASH	05120108150010	VERMILLION CO	INB08F1_M1023	Wabash River - Sugar Cr to Ltl Raccoon Cr (Vermillion)	Mercury in Fish Tissue
LOWER WABASH	5120108150010	VERMILLION CO	INB08F1_M1023	Wabash River - Sugar Cr to Ltl Raccoon Cr (Vermillion)	PCBs in Fish Tissue
LOWER WABASH	5120108190020	PARKE CO	INB08K2_T1029	Big Raccoon Creek - Mecca	Mercury in Fish Tissue
LOWER WABASH	5120108190020	PARKE CO	INB08K2_T1029	Big Raccoon Creek - Mecca	PCBs in Fish Tissue
LOWER WABASH	05120108160110	PARKE CO	INB08P1067_00	CECIL M. HARDEN RESERVOIR	Mercury in Fish Tissue
LOWER WABASH	05120108160110	PARKE CO	INB08P1067_00	CECIL M. HARDEN RESERVOIR	PCBs in Fish Tissue
LOWER WABASH	5120110040010	MONTGOMERY CO	INB1041_T1003	Sugar Creek - Garfield	PCBs in Fish Tissue
LOWER WABASH	5120110040030	MONTGOMERY CO	INB1043_T1005	Little Sugar Creek	PCBs in Fish Tissue
LOWER WABASH	05120110040060	MONTGOMERY CO	INB1046_00	WALNUT FORK - ABOVE LITTLE SUGAR CREEK	PCBs in Fish Tissue
LOWER WABASH	05120110040060	MONTGOMERY CO	INB1046_T1014	WALNUT FORK - BELOW LITTLE SUGAR CREEK	Mercury in Fish Tissue
LOWER WABASH	5120110040060	MONTGOMERY CO	INB1046_T1014	Walnut Fork - below Little Sugar Creek	PCBs in Fish Tissue
LOWER WABASH	05120110050010	MONTGOMERY CO	INB1051_T1006	SUGAR CREEK	Mercury in Fish Tissue
LOWER WABASH	5120110050010	MONTGOMERY CO	INB1051_T1006	SUGAR CREEK	PCBs in Fish Tissue
LOWER WABASH	5120110050090	PARKE CO	INB1059_T1010	SUGAR CREEK	Mercury in Fish Tissue
LOWER WABASH	5120110050090	PARKE CO	INB1059_T1010	SUGAR CREEK	PCBs in Fish Tissue
LOWER WABASH	5120110050100	PARKE CO	INB105A_T1011	SUGAR CREEK	Mercury in Fish Tissue
LOWER WABASH	5120110050100	PARKE CO	INB105A_T1011	SUGAR CREEK	PCBs in Fish Tissue
LOWER WABASH	5120110060090	PARKE CO	INB1069_T1013	SUGAR CREEK-MAIN STEM	Mercury in Fish Tissue
LOWER WABASH	5120110060090	PARKE CO	INB1069_T1013	SUGAR CREEK-MAIN STEM	PCBs in Fish Tissue
LOWER WABASH	5120111040050	VIGO CO	INB1145_M1003	WABASH RIVER	Mercury in Fish Tissue
LOWER WABASH	5120111040050	VIGO CO	INB1145_M1003	WABASH RIVER	PCBs in Fish Tissue
LOWER WABASH	5120111090040	VIGO CO	INB1194_M1007	WABASH RIVER	Mercury in Fish Tissue
LOWER WABASH	5120111090040	VIGO CO	INB1194_M1007	WABASH RIVER	PCBs in Fish Tissue
LOWER WABASH	05120111150010	SULLIVAN CO	INB11F1_00	CLEAR POND OUTLET	Mercury in Fish Tissue
LOWER WABASH	05120111150010	SULLIVAN CO	INB11F1_00	CLEAR POND OUTLET	PCBs in Fish Tissue
LOWER WABASH	05120111160040	SULLIVAN CO	INB11G4_00	BUSSERON CREEK-WEST TRIBUTARY/ SULPHER CREEK	Mercury in Fish Tissue
LOWER WABASH	5120111200030	KNOX CO	INB11M3_M1020	WABASH RIVER	PCBs in Fish Tissue
UPPER WABASH	5120106020060	SULLIVAN CO	INB11P1028_00	TURTLE CREEK	PCBs in Fish

				RESERVOIR	Tissue
LOWER WABASH	05120113040010	GIBSON CO	INB1341_M1006	WABASH RIVER-GREATHOUSE CREEK (ILL)	Mercury in Fish Tissue
LOWER WABASH	5120113040010	GIBSON CO	INB1341_M1006	WABASH RIVER-GREATHOUSE CREEK (ILL)	PCBs in Fish Tissue
LOWER WABASH	5120113060010	GIBSON CO	INB1361_M1008	WABASH RIVER	PCBs in Fish Tissue
LOWER WABASH	5120113100010	POSEY CO	INB13A1_M1011	WABASH RIVER	Mercury in Fish Tissue
LOWER WABASH	5120113100010	POSEY CO	INB13A1_M1011	WABASH RIVER	PCBs in Fish Tissue
LOWER WABASH	5120113100030	POSEY CO	INB13A3_M1012	WABASH RIVER	Mercury in Fish Tissue
LOWER WABASH	5120113100030	POSEY CO	INB13A3_M1012	WABASH RIVER	PCBs in Fish Tissue
GREAT LAKES	4040001020010	LAKE CO	INC0121_T1001	Indiana Harbor Canal main channel	PCBs in Fish Tissue
GREAT LAKES	04040001020010	LAKE CO	INC0121G_G1078	INDIANA HARBOR	PCBs in Fish Tissue
GREAT LAKES	4040001020020	LAKE CO	INC0122_T1097	Grand Calumet River - Gary to Indiana Harbor Canal	PCBs in Fish Tissue
GREAT LAKES	4040001040030	PORTER CO	INC0143_T1010	BURNS DITCH	PCBs in Fish Tissue
GREAT LAKES	4040001060040	PORTER CO	INC0164_T1018	Little Calumet River - East Arm	PCBs in Fish Tissue
GREAT LAKES	4040001060040	PORTER CO	INC0164_T1108	Portage Burns Waterway	PCBs in Fish Tissue
GREAT LAKES	04040001070030	LAPORTE CO	INC0173_T1020	TRAIL CREEK	Mercury in Fish Tissue
GREAT LAKES	4040001070030	LAPORTE CO	INC0173_T1020	TRAIL CREEK	PCBs in Fish Tissue
GREAT LAKES	4040001020020	LAKE CO	INC01P1002_00	MARQUETTE PARK LAGOONS (WEST)	PCBs in Fish Tissue
GREAT LAKES	04040001090020	LAPORTE CO	INC01P1046_00	CLARE LAKE	Mercury in Fish Tissue
GREAT LAKES	04040001090020	LAPORTE CO	INC01P1046_00	CLARE LAKE	PCBs in Fish Tissue
GREAT LAKES	04040001020010	PORTER CO	INC01P1057_00	LONG LAKE	PCBs in Fish Tissue
GREAT LAKES	04040001020020	LAKE CO	INC01P1083_00	MARQUETTE PARK LAGOONS (EAST)	Mercury in Fish Tissue
GREAT LAKES	4040001020020	LAKE CO	INC01P1083_00	MARQUETTE PARK LAGOONS (EAST)	PCBs in Fish Tissue
OHIO TRIBUTARIES	05140201070120	SPENCER CO	INE017C_00	ANDERSON RIVER-TROY	Mercury in Fish Tissue
OHIO TRIBUTARIES	05140201070120	SPENCER CO	INE017C_00	ANDERSON RIVER-TROY	PCBs in Fish Tissue
OHIO TRIBUTARIES	05140201150080	WARRICK CO	INE01F8_T1007	LITTLE PIGEON CREEK	Mercury in Fish Tissue
OHIO TRIBUTARIES	05140201150080	WARRICK CO	INE01F8_T1007	LITTLE PIGEON CREEK	PCBs in Fish Tissue
OHIO TRIBUTARIES	05140202040100	VANDERBURGH CO	INE024A_T1003	PIGEON CREEK-KLEYMEYER PARK	Mercury in Fish Tissue
OHIO TRIBUTARIES	5140202040100	VANDERBURGH CO	INE024A_T1003	PIGEON CREEK-KLEYMEYER PARK	PCBs in Fish Tissue
OHIO TRIBUTARIES	5140202070080	POSEY CO	INE02P1017_00	HOVEY LAKE	PCBs in Fish Tissue
GREAT MIAMI	05080003010040	WAYNE CO	ING0314_T1003	Whitewater River, West Fork	PCBs in Fish Tissue
GREAT MIAMI	05080003020040	WAYNE CO	ING0324_00	GREENS FORK CREEK - WILLIAMSBURG CREEK	Mercury in Fish Tissue

GREAT MIAMI	5080003020070	WAYNE CO	ING0327_T1006	WHITEWATER RIVER - West Fork	Mercury in Fish Tissue
GREAT MIAMI	5080003040080	FAYETTE CO	ING0348_T1010	Whitewater River, West Fork	PCBs in Fish Tissue
GREAT MIAMI	05080003040130	FRANKLIN CO	ING034D_00	WHITEWATER RIVER	PCBs in Fish Tissue
GREAT MIAMI	05080003060020	FRANKLIN CO	ING0362_00	WHITEWATER RIVER	PCBs in Fish Tissue
GREAT MIAMI	05080003070060	WAYNE CO	ING0376_T1013	Whitewater River, East Fork	PCBs in Fish Tissue
GREAT MIAMI	05080003070110	UNION CO	ING037B_T1016	Whitewater River, East Fork	PCBs in Fish Tissue
GREAT MIAMI	5080003080090	DEARBORN CO	ING0389_T1020	Whitewater River - mainstem	Mercury in Fish Tissue
GREAT MIAMI	5080003080090	DEARBORN CO	ING0389_T1020	Whitewater River - mainstem	PCBs in Fish Tissue
GREAT MIAMI	05080003080100	DEARBORN CO	ING038A_00	LOGAN CREEK AND OTHER TRIBS	Mercury in Fish Tissue
GREAT MIAMI	05080003070180	UNION CO	ING03P1019_00	BROOKVILLE RESERVOIR	Mercury in Fish Tissue
GREAT MIAMI	5080003070180	UNION CO	ING03P1019_00	BROOKVILLE RESERVOIR	PCBs in Fish Tissue
OHIO RIVER	05140201	WARRICK CO	INH6_00	OHIO RIVER - Cannelton to Newburgh	Mercury in Fish Tissue
OHIO RIVER	5140201	WARRICK CO	INH6_00	OHIO RIVER - Cannelton to Newburgh	PCBs in Fish Tissue
OHIO RIVER	05140202	POSEY CO	INH9_00	OHIO RIVER - Uniontown to Wabash R	Mercury in Fish Tissue
OHIO RIVER	5140202	POSEY CO	INH9_00	OHIO RIVER - Uniontown to Wabash R	PCBs in Fish Tissue
GREAT LAKES	04050001120060	LAGRANGE CO	INJ01C6_00	PIGEON RIVER-VANATTA DITCH	PCBs in Fish Tissue
GREAT LAKES	04050001130030	ELKHART CO	INJ01D3_M1012	ST. JOSEPH RIVER	Mercury in Fish Tissue
GREAT LAKES	4050001130030	ELKHART CO	INJ01D3_M1012	ST. JOSEPH RIVER	PCBs in Fish Tissue
GREAT LAKES	04050001160060	ELKHART CO	INJ01G6_00	CHRISTIANA CREEK-OUTLET (MICHIGAN)	PCBs in Fish Tissue
GREAT LAKES	4050001210060	ELKHART CO	INJ01N6_T1013	ELKHART RIVER	PCBs in Fish Tissue
GREAT LAKES	4050001200020	KOSCIUSKO CO	INJ01P1023_00	LAKE WAWASEE	PCBs in Fish Tissue
GREAT LAKES	04050001170030	LAGRANGE CO	INJ01P1025_00	OLIVER LAKE	Mercury in Fish Tissue
GREAT LAKES	04050001170030	LAGRANGE CO	INJ01P1025_00	OLIVER LAKE	PCBs in Fish Tissue
GREAT LAKES	04050001170030	LAGRANGE CO	INJ01P1026_00	OLIN LAKE	Mercury in Fish Tissue
GREAT LAKES	04050001090020	STEUBEN CO	INJ01P1037_00	MARSH LAKE	Mercury in Fish Tissue
GREAT LAKES	4050001090030	STEUBEN CO	INJ01P1038_00	LAKE JAMES	Mercury in Fish Tissue
GREAT LAKES	04050001090030	STEUBEN CO	INJ01P1038_00	JAMES, LAKE	PCBs in Fish Tissue
GREAT LAKES	04050001090030	STEUBEN CO	INJ01P1039_00	JIMMERSON LAKE	Mercury in Fish Tissue
GREAT LAKES	04050001110040	STEUBEN CO	INJ01P1075_00	FOX LAKE	Mercury in Fish Tissue
GREAT LAKES	04050001110040	STEUBEN CO	INJ01P1075_00	FOX LAKE	PCBs in Fish Tissue
GREAT LAKES	4050001110040	STEUBEN CO	INJ01P1082_00	PLEASANT LAKE	PCBs in Fish Tissue
GREAT LAKES	04050001110090	DEKALB CO	INJ01P1088_00	UPPER STORY LAKE	PCBs in Fish Tissue

GREAT LAKES	04050001110110	STEUBEN CO	INJ01P1091_00	MCCLISH LAKE	Mercury in Fish Tissue
GREAT LAKES	04050001110110	LAGRANGE CO	INJ01P1093_00	LAKE OF THE WOODS	Mercury in Fish Tissue
GREAT LAKES	04050001110110	LAGRANGE CO	INJ01P1098_00	PRETTY LAKE	Mercury in Fish Tissue
GREAT LAKES	04050001120030	LAGRANGE CO	INJ01P1132_00	ROYER LAKE	Mercury in Fish Tissue
GREAT LAKES	04050001120030	LAGRANGE CO	INJ01P1133_00	FISH LAKE	Mercury in Fish Tissue
GREAT LAKES	04050001150050	ELKHART CO	INJ01P1174_00	SIMONTON LAKE	PCBs in Fish Tissue
GREAT LAKES	04050001200040	KOSCIUSKO CO	INJ01P1180_00	DEWART LAKE	Mercury in Fish Tissue
GREAT LAKES	04050001180010	NOBLE CO	INJ01P1223_00	RIVIR LAKE	Mercury in Fish Tissue
GREAT LAKES	04050001180010	NOBLE CO	INJ01P1223_00	RIVIR LAKE	PCBs in Fish Tissue
GREAT LAKES	4050001170050	NOBLE CO	INJ01P1240_00	HENDERSON LAKE	PCBs in Fish Tissue
GREAT LAKES	04050001170060	NOBLE CO	INJ01P1248_00	SYLVAN LAKE	PCBs in Fish Tissue
GREAT LAKES	04050001180060	NOBLE CO	INJ01P1275_00	EAGLE LAKE	Mercury in Fish Tissue
GREAT LAKES	04050001240010	ST JOSEPH CO	INJ01T1_00	ELLER DITCH AND OTHER TRIBS	PCBs in Fish Tissue
GREAT LAKES	4050001240020	ST JOSEPH CO	INJ01T2_M1005	ST. JOSEPH RIVER	PCBs in Fish Tissue
GREAT LAKES	4050001240030	ST JOSEPH CO	INJ01T3_M1004	ST. JOSEPH RIVER	PCBs in Fish Tissue
GREAT LAKES	4050001240060	ST JOSEPH CO	INJ01T6_M1001	ST. JOSEPH RIVER	PCBs in Fish Tissue
UPPER ILLINOIS	07120001010060	ST JOSEPH CO	INK0116_00	GEYER DITCH - GORDON AIRPORT/ CRUMSTOWN	PCBs in Fish Tissue
UPPER ILLINOIS	7120001010130	LAPORTE CO	INK011D_T1002	Kankakee River	PCBs in Fish Tissue
UPPER ILLINOIS	07120001020050	ST JOSEPH CO	INK0125_00	POTATO CREEK-KARTOFFEL CREEK	PCBs in Fish Tissue
UPPER ILLINOIS	7120001030010	LAPORTE CO	INK0131_T1003	Kankakee River - mainstem	PCBs in Fish Tissue
UPPER ILLINOIS	7120001030030	LAPORTE CO	INK0133_T1004	Kankakee river - mainstem	PCBs in Fish Tissue
UPPER ILLINOIS	7120001030080	LAPORTE CO	INK0138_T1006	KANKAKEE RIVER-MAINSTEM	PCBs in Fish Tissue
UPPER ILLINOIS	7120001040070	LAPORTE CO	INK0147_T1009	Kankakee River	PCBs in Fish Tissue
UPPER ILLINOIS	07120001060050	MARSHALL CO	INK0165_00	YELLOW RIVER - LISTENBERGER/ CLIFFTON DITCHES	PCBs in Fish Tissue
UPPER ILLINOIS	07120001060100	STARKE CO	INK016A_00	YELLOW RIVER-KNOX	PCBs in Fish Tissue
UPPER ILLINOIS	07120001090070	PORTER CO	INK0197_T1014	CROOKED CREEK	PCBs in Fish Tissue
UPPER ILLINOIS	07120001090090	PORTER CO	INK0199_T1015	CROOKED CREEK	PCBs in Fish Tissue
UPPER ILLINOIS	07120001100020	JASPER CO	INK01A2_00	WOLF CREEK-HICKAM LATERAL	PCBs in Fish Tissue
UPPER ILLINOIS	7120001120040	LAKE CO	INK01C4_M1021	Kankakee River	PCBs in Fish Tissue
UPPER ILLINOIS	07120001120050	LAKE CO	INK01C5_T1106	WILLIAMS DITCH	PCBs in Fish Tissue
UPPER ILLINOIS	7120001130060	LAKE CO	INK01P1022_00	CEDAR LAKE	PCBs in Fish Tissue
UPPER ILLINOIS	07120001030050	LAPORTE CO	INK01P1031_00	STONE LAKE	PCBs in Fish Tissue
UPPER ILLINOIS	7120001010050	ST JOSEPH CO	INK01P1055_00	NORTH CHAIN	Mercury in Fish

				LAKE	Tissue
UPPER ILLINOIS	7120001010050	ST JOSEPH CO	INK01P1055_00	NORTH CHAIN LAKE	PCBs in Fish Tissue
UPPER ILLINOIS	7120001010130	LAPORTE CO	INK01P1060_00	LOWER FISH LAKE	PCBs in Fish Tissue
UPPER WABASH	5120106020060	ST JOSEPH CO	INK01P1066_00	WORSTER LAKE	PCBs in Fish Tissue
GREAT LAKES	4050001110110	MARSHALL CO	INK01P1073_00	LAKE OF THE WOODS	PCBs in Fish Tissue
UPPER ILLINOIS	07120001070010	STARKE CO	INK01P1078_00	BASS LAKE	PCBs in Fish Tissue
UPPER ILLINOIS	07120001090060	PORTER CO	INK01P1089_00	FLINT LAKE	Mercury in Fish Tissue
UPPER ILLINOIS	07120001090060	PORTER CO	INK01P1089_00	FLINT LAKE	PCBs in Fish Tissue
UPPER ILLINOIS	07120001090060	PORTER CO	INK01P1091_00	LONG LAKE	Mercury in Fish Tissue
UPPER ILLINOIS	07120001090060	PORTER CO	INK01P1091_00	LONG LAKE	PCBs in Fish Tissue
UPPER ILLINOIS	07120002020060	JASPER CO	INK0226_T1004	IROQUOIS RIVER	Mercury in Fish Tissue
UPPER ILLINOIS	7120002020060	JASPER CO	INK0226_T1004	IROQUOIS RIVER	PCBs in Fish Tissue
UPPER ILLINOIS	07120002030050	JASPER CO	INK0235_00	Bice Ditch (lower) - other tributaries	PCBs in Fish Tissue
UPPER ILLINOIS	7120002040070	NEWTON CO	INK0247_T1008	IROQUOIS RIVER	PCBs in Fish Tissue
UPPER ILLINOIS	07120002050010	NEWTON CO	INK0251_T1010	Iroquois River	Mercury in Fish Tissue
UPPER ILLINOIS	7120002050010	NEWTON CO	INK0251_T1010	Iroquois River	PCBs in Fish Tissue
UPPER ILLINOIS	07120002070020	BENTON CO	INK0272_00	SUGAR CREEK-EARL PARK	PCBs in Fish Tissue
UPPER ILLINOIS	07120002150030	NEWTON CO	INK02F3_T1014	BEAVER CREEK	PCBs in Fish Tissue
UPPER ILLINOIS	7120003030060	LAKE CO	INK0336_T1002	LITTLE CALUMET RIVER	PCBs in Fish Tissue
UPPER ILLINOIS	7120003050010	LAKE CO	INK0351_T1001	Grand Calumet River - Illinois to Indiana Harbor Canal	PCBs in Fish Tissue
OHIO TRIBUTARIES	05140101140170	FLOYD CO	INN01EH_T1003	SILVER CREEK	Mercury in Fish Tissue
OHIO TRIBUTARIES	5140101140170	FLOYD CO	INN01EH_T1003	SILVER CREEK	PCBs in Fish Tissue
OHIO TRIBUTARIES	05140104100010	HARRISON CO	INN04A1_00	INDIAN CREEK-NORTH KARST AREA	PCBs in Fish Tissue
OHIO TRIBUTARIES	5140104150060	HARRISON CO	INN04F6_T1039	BLUE RIVER	PCBs in Fish Tissue
OHIO TRIBUTARIES	05140104180140	CRAWFORD CO	INN04JE_00	LITTLE BLUE RIVER-ALTON	Mercury in Fish Tissue
OHIO TRIBUTARIES	05140104180140	CRAWFORD CO	INN04JE_00	LITTLE BLUE RIVER-ALTON	PCBs in Fish Tissue
PATOKA RIVER	5120209020080	DUBOIS CO	INP0928_T1005	PATOKA RIVER	PCBs in Fish Tissue
PATOKA RIVER	5120209040070	DUBOIS CO	INP0947_T1007	PATOKA RIVER	Mercury in Fish Tissue
PATOKA RIVER	05120209060050	PIKE CO	INP0965_T1012	PATOKA RIVER	Mercury in Fish Tissue
PATOKA RIVER	5120209060050	PIKE CO	INP0965_T1012	PATOKA RIVER	PCBs in Fish Tissue
PATOKA RIVER	05120209080010	GIBSON CO	INP0981_00	ROBINSON/BIG CREEKS TRIBUTARIES	Mercury in Fish Tissue
PATOKA RIVER	05120209080010	GIBSON CO	INP0981_00	ROBINSON/BIG CREEKS TRIBUTARIES	PCBs in Fish Tissue
PATOKA RIVER	05120209080050	GIBSON CO	INP0985_T1017	PATOKA RIVER - CUTOFF BY	Mercury in Fish Tissue

				HOUCHINS DT	
PATOKA RIVER	05120209080080	GIBSON CO	INP0988_T1020	PATOKA RIVER	Mercury in Fish Tissue
PATOKA RIVER	5120209080080	GIBSON CO	INP0988_T1020	PATOKA RIVER	PCBs in Fish Tissue
PATOKA RIVER	5120209020110	DUBOIS CO	INP09P1001_00	PATOKA RESERVOIR	Mercury in Fish Tissue
OHIO TRIBUTARIES	05090203030090	DEARBORN CO	INV0339_00	TANNERS CREEK-GREENDALE	Mercury in Fish Tissue
OHIO TRIBUTARIES	05090203030090	DEARBORN CO	INV0339_00	TANNERS CREEK-GREENDALE	PCBs in Fish Tissue
OHIO TRIBUTARIES	05090203040050	DEARBORN CO	INV0345_00	NORTH HOGAN CREEK-WILMINGTON	PCBs in Fish Tissue
OHIO TRIBUTARIES	05090203070060	DEARBORN CO	INV0376_00	LAUGHERY CREEK-BELL BRANCH	Mercury in Fish Tissue
OHIO TRIBUTARIES	05090203070080	DEARBORN CO	INV0378_00	LAUGHERY CREEK-MUD LICK	Mercury in Fish Tissue
OHIO TRIBUTARIES	05090203070080	DEARBORN CO	INV0378_00	LAUGHERY CREEK-MUD LICK	PCBs in Fish Tissue
WEST FORK WHITE	05120201010020	RANDOLPH CO	INW0112_T1002	WHITE RIVER	Mercury in Fish Tissue
WEST FORK WHITE	5120201010020	RANDOLPH CO	INW0112_T1002	WHITE RIVER	PCBs in Fish Tissue
WEST FORK WHITE	5120201020060	DELAWARE CO	INW0126_T1012	BUCK CREEK	PCBs in Fish Tissue
WEST FORK WHITE	5120201030020	MADISON CO	INW0132_T1014	WHITE RIVER	PCBs in Fish Tissue
WEST FORK WHITE	5120201040050	MADISON CO	INW0145_T1016	KILLBUCK CREEK	PCBs in Fish Tissue
WEST FORK WHITE	5120201040070	MADISON CO	INW0147_T1017	Killbuck Creek - to mouth	PCBs in Fish Tissue
WEST FORK WHITE	5120201040100	HAMILTON CO	INW014A_T1019	WHITE RIVER-PERKINSVILLE	PCBs in Fish Tissue
WEST FORK WHITE	5120201050070	MADISON CO	INW0157_T1024	PIPE CREEK	PCBs in Fish Tissue
WEST FORK WHITE	5120201070070	HAMILTON CO	INW0177_T1041	STONEY CREEK	PCBs in Fish Tissue
WEST FORK WHITE	5120201090080	MARION CO	INW0198_M1055	WHITE RIVER	Mercury in Fish Tissue
WEST FORK WHITE	5120201090080	MARION CO	INW0198_M1055	WHITE RIVER	PCBs in Fish Tissue
WEST FORK WHITE	5120201100150	MARION CO	INW01AF_T1047	FALL CREEK	PCBs in Fish Tissue
WEST FORK WHITE	05120201110060	MARION CO	INW01B6_T1051	FALL CREEK	Mercury in Fish Tissue
WEST FORK WHITE	05120201110060	MARION CO	INW01B6_T1051	FALL CREEK	PCBs in Fish Tissue
WEST FORK WHITE	05120201120140	MARION CO	INW01CE_T1072	EAGLE CREEK-NEELD DITCH/BLUE LAKE	PCBs in Fish Tissue
WEST FORK WHITE	5120201130020	MARION CO	INW01D2_M1059	WHITE RIVER	Mercury in Fish Tissue
WEST FORK WHITE	5120201130020	MARION CO	INW01D2_M1059	WHITE RIVER	PCBs in Fish Tissue
WEST FORK WHITE	05120201140130	MORGAN CO	INW01ED_M1082	WHITE RIVER-HENDERSON BRIDGE	Mercury in Fish Tissue
WEST FORK WHITE	5120201140130	MORGAN CO	INW01ED_M1082	WHITE RIVER-HENDERSON BRIDGE	PCBs in Fish Tissue
WEST FORK WHITE	5120201150180	MORGAN CO	INW01FJ_T1091	WHITE LICK CREEK	PCBs in Fish Tissue
WEST FORK WHITE	05120201080110	HAMILTON CO	INW01P1036_00	MORSE RESERVOIR	PCBs in Fish Tissue
WEST FORK WHITE	5120201100150	MARION CO	INW01P1048_00	GEIST RESERVOIR	PCBs in Fish Tissue
WEST FORK WHITE	05120201120100	MARION CO	INW01P1069_00	EAGLE CREEK RESERVOIR	PCBs in Fish Tissue
WEST FORK WHITE	05120201160040	MORGAN CO	INW01P1152_00	KIVETT LAKE	Mercury in Fish Tissue

WEST FORK WHITE	05120202010080	MONROE CO	INW0218_T1006	BEANBLOSSOM CREEK	PCBs in Fish Tissue
WEST FORK WHITE	5120202020040	OWEN CO	INW0224_M1011	WHITE RIVER	Mercury in Fish Tissue
WEST FORK WHITE	5120202020040	OWEN CO	INW0224_M1011	WHITE RIVER	PCBs in Fish Tissue
WEST FORK WHITE	5120202040010	GREENE CO	INW0241_T1019	RICHLAND CREEK	PCBs in Fish Tissue
WEST FORK WHITE	05120202040030	GREENE CO	INW0243_T1021	RICHLAND CREEK	Mercury in Fish Tissue
WEST FORK WHITE	05120202040050	GREENE CO	INW0245_T1022	RICHLAND CREEK	Mercury in Fish Tissue
WEST FORK WHITE	5120202050090	DAVIESS CO	INW0259_M1032	WHITE RIVER	Mercury in Fish Tissue
WEST FORK WHITE	5120202050090	DAVIESS CO	INW0259_M1032	WHITE RIVER	PCBs in Fish Tissue
WEST FORK WHITE	5120202100030	KNOX CO	INW02A3_M1052	WHITE RIVER	Mercury in Fish Tissue
WEST FORK WHITE	5120202100030	KNOX CO	INW02A3_M1052	WHITE RIVER	PCBs in Fish Tissue
WEST FORK WHITE	05120202010040	MONROE CO	INW02P1003_00	LAKE LEMON	Mercury in Fish Tissue
WEST FORK WHITE	5120202010070	MONROE CO	INW02P1079_00	GRIFFY RESERVOIR	Mercury in Fish Tissue
WEST FORK WHITE	05120203020020	PUTNAM CO	INW0322_T1002	BIG WALNUT CREEK-ERNIE PYLE MEMORIAL	PCBs in Fish Tissue
WEST FORK WHITE	05120203040020	PUTNAM CO	INW0342_T1007	BIG WALNUT CREEK	Mercury in Fish Tissue
EAST FORK WHITE	5120204010040	HENRY CO	INW0414_T1003	BIG BLUE RIVER	PCBs in Fish Tissue
EAST FORK WHITE	05120204010120	RUSH CO	INW041C_T1007	BIG BLUE RIVER	Mercury in Fish Tissue
EAST FORK WHITE	5120204010120	RUSH CO	INW041C_T1007	BIG BLUE RIVER	PCBs in Fish Tissue
EAST FORK WHITE	5120204050010	SHELBY CO	INW0451_T1018	BIG BLUE RIVER-SR44	PCBs in Fish Tissue
EAST FORK WHITE	05120204050050	JOHNSON CO	INW0455_T1020	BIG BLUE RIVER	Mercury in Fish Tissue
EAST FORK WHITE	5120204050050	JOHNSON CO	INW0455_T1020	BIG BLUE RIVER	PCBs in Fish Tissue
EAST FORK WHITE	5120204090080	JOHNSON CO	INW0498_T1038	SUGAR CREEK	Mercury in Fish Tissue
EAST FORK WHITE	05120204090080	JOHNSON CO	INW0498_T1038	SUGAR CREEK	PCBs in Fish Tissue
EAST FORK WHITE	05120205020060	RUSH CO	INW0526_T1007	FLATROCK RIVER	Mercury in Fish Tissue
EAST FORK WHITE	05120205020080	RUSH CO	INW0528_T1008	FLATROCK RIVER-GAS WELLS	Mercury in Fish Tissue
EAST FORK WHITE	5120205050020	SHELBY CO	INW0552_T1013	FLATROCK RIVER-WILLOW PARK	PCBs in Fish Tissue
EAST FORK WHITE	05120206020070	BARTHOLOMEW CO	INW0627_M1014	EAST FORK WHITE RIVER	Mercury in Fish Tissue
EAST FORK WHITE	5120206020070	BARTHOLOMEW CO	INW0627_M1014	EAST FORK WHITE RIVER	PCBs in Fish Tissue
EAST FORK WHITE	5120206030070	DECATUR CO	INW0637_T1005	SAND CREEK	Mercury in Fish Tissue
EAST FORK WHITE	5120206030090	JENNINGS CO	INW0639_T1007	SAND CREEK	Mercury in Fish Tissue
EAST FORK WHITE	5120206030190	JACKSON CO	INW063K_T1011	SAND CREEK	Mercury in Fish Tissue
EAST FORK WHITE	05120206060050	JACKSON CO	INW0665_M1021	EAST FORK WHITE RIVER	Mercury in Fish Tissue
EAST FORK WHITE	5120206060050	JACKSON CO	INW0665_M1021	EAST FORK WHITE RIVER	PCBs in Fish Tissue
EAST FORK WHITE	05120206030030	DECATUR CO	INW06P1030_00	GREENSBURG RESERVOIR	PCBs in Fish Tissue
EAST FORK WHITE	05120207070030	JENNINGS CO	INW0773_00	VERNON FORK-POLLY	Mercury in Fish Tissue

				BRANCH	
EAST FORK WHITE	5120207110070	WASHINGTON CO	INW07B7_M1005	MUSCATATUCK RIVER	Mercury in Fish Tissue
EAST FORK WHITE	5120207110070	WASHINGTON CO	INW07B7_M1005	MUSCATATUCK RIVER	PCBs in Fish Tissue
GREAT LAKES	4050001170050	SCOTT CO	INW07P1040_00	HARDY LAKE	Mercury in Fish Tissue
EAST FORK WHITE	05120207030050	SCOTT CO	INW07P1040_00	HARDY LAKE	PCBs in Fish Tissue
EAST FORK WHITE	5120208020020	LAWRENCE CO	INW0822_M1003	EAST FORK WHITE R-TUNNELTON	PCBs in Fish Tissue
EAST FORK WHITE	5120208040020	LAWRENCE CO	INW0842_M1006	EAST FORK WHITE RIVER	PCBs in Fish Tissue
EAST FORK WHITE	5120208090020	MONROE CO	INW0892_T1021	CLEAR CREEK	PCBs in Fish Tissue
EAST FORK WHITE	05120208090030	MONROE CO	INW0893_T1022	CLEAR CREEK	Mercury in Fish Tissue
EAST FORK WHITE	5120208090030	MONROE CO	INW0893_T1022	CLEAR CREEK	PCBs in Fish Tissue
EAST FORK WHITE	5120208090090	LAWRENCE CO	INW0899_T1028	PLEASANT RUN	PCBs in Fish Tissue
EAST FORK WHITE	05120208090120	LAWRENCE CO	INW089C_T1030	SALT CREEK-DARK HOLLOW KARST AREA	Mercury in Fish Tissue
EAST FORK WHITE	5120208090120	LAWRENCE CO	INW089C_T1030	SALT CREEK-DARK HOLLOW KARST AREA	PCBs in Fish Tissue
EAST FORK WHITE	05120208100020	LAWRENCE CO	INW08A2_M1008	EAST FORK WHITE RIVER	Mercury in Fish Tissue
EAST FORK WHITE	5120208100020	LAWRENCE CO	INW08A2_M1008	EAST FORK WHITE RIVER	PCBs in Fish Tissue
EAST FORK WHITE	05120208100030	MARTIN CO	INW08A3_M1009	EAST FORK WHITE RIVER	Mercury in Fish Tissue
EAST FORK WHITE	5120208100030	MARTIN CO	INW08A3_M1009	EAST FORK WHITE RIVER	PCBs in Fish Tissue
EAST FORK WHITE	05120208100030	MARTIN CO	INW08A3_M1058	EAST FORK WHITE RIVER	Mercury in Fish Tissue
EAST FORK WHITE	5120208100030	MARTIN CO	INW08A3_M1058	EAST FORK WHITE RIVER	PCBs in Fish Tissue
EAST FORK WHITE	05120208120010	MARTIN CO	INW08C1_M1010	EAST FORK WHITE R-SHOALS	Mercury in Fish Tissue
EAST FORK WHITE	5120208120010	MARTIN CO	INW08C1_M1010	EAST FORK WHITE R-SHOALS	PCBs in Fish Tissue
EAST FORK WHITE	5120208170010	DUBOIS CO	INW08H1_M1015	EAST FORK WHITE RIVER	PCBs in Fish Tissue
EAST FORK WHITE	05120208170050	DAVIESS CO	INW08H5_M1069	EAST FORK WHITE RIVER	Mercury in Fish Tissue
EAST FORK WHITE	05120208170050	DAVIESS CO	INW08H5_M1069	EAST FORK WHITE RIVER	PCBs in Fish Tissue
EAST FORK WHITE	05120208170060	DAVIESS CO	INW08P1016_00	DOGWOOD LAKE	Mercury in Fish Tissue
EAST FORK WHITE	05120208170060	MONROE CO	INW08P1024_00	MONROE RESERVOIR (LOWER)	Mercury in Fish Tissue
EAST FORK WHITE	05120208090010	MONROE CO	INW08P1111_00	WEIMER LAKE	Mercury in Fish Tissue
EAST FORK WHITE	05120208160070	ORANGE CO	INW08P1132_00	SPRINGS VALLEY LAKE NO. F-3 (GALLOWAY)	Mercury in Fish Tissue
EAST FORK WHITE	05120208080040	MONROE CO	INW08P1140_00	MONROE RESERVOIR (UPPER)	Mercury in Fish Tissue

INDIANA'S WATER QUALITY ASSESSMENT AND 303(D) LISTING METHODOLOGY FOR WATERBODY IMPAIRMENTS AND TOTAL MAXIMUM DAILY LOAD DEVELOPMENT FOR THE 2008 CYCLE

Regulatory Background

Section 303(d) of the 1972 Federal Clean Water Act (CWA) requires each state to identify those waters that do not meet the state's WQS for designated uses. For these impaired waters, states are required to establish total maximum daily loads (TMDLs) to meet the state WQS. In addition, the U.S. EPA has released guidance recommending that states, territories, and authorized tribes submit an Integrated Water Quality Monitoring and Assessment Report that will satisfy CWA requirements for both the Section 305(b) water quality report and Section 303(d) list of impaired waters. Indiana has integrated this guidance into the IDEM's 303(d) listing methodology.

Indiana Department of Environmental Management's (IDEM's) Surface Water Quality Monitoring Strategy

IDEM has developed a surface water quality monitoring strategy to assess the quality of Indiana's ambient waters. The goals of this monitoring strategy are as follows:

1. Measure the physical, chemical, bacteriological, and biological quality of the aquatic environment in all river basins and identify factors responsible for impairment.
2. Assess the impact of human and other activities on the surface water resource.
3. Identify trends through the analysis of environmental data, and
4. Provide environmental quality assessment to support water quality management programs.

To achieve the goals listed above, IDEM has divided the state into five major water management basins. The monitoring strategy calls for rotating through each of these basins once every five years to monitor Indiana's rivers, streams, and lakes under the following data-collection sampling programs:

A. Watershed Monitoring Program.
B. Fixed Station Monitoring Program.
C. E. coli Monitoring Program.
D. Fish Community Monitoring Program.
E. Fish Tissue Contaminant Monitoring Program.
F. Macroinvertebrate Community Monitoring Program.
G. Special Projects.
H. Clean Lakes Program.

Designated Uses

IDEM, within the framework of the state's water quality monitoring strategy, monitors and assesses Indiana's surface waters to ensure they meet the state WQS for designated uses. The WQS are designed to ensure that all waters of the state, unless specifically exempted, are safe for full body contact recreation and are protective of aquatic life, wildlife, and human health.

Water Quality Assessment Methodology

Use Support/Impairment status is determined for each stream waterbody using the assessment guidelines provided in the U.S. EPA documents Guidelines for Preparation of the State Water Quality Assessments (305[b] Reports) and Electronic Updates: Report Contents. Washington, D.C.: U. S. Environmental Protection Agency. (EPA-841-B-97-002A.) and the draft Guidance for 2006 Assessment, Listing, and Reporting Requirements Pursuant to Sections 303(d), 305(b) and 314 of the Clean Water Act published February 22, 2005, Watershed Branch, U. S. Environmental Protection Agency. Available results from six monitoring result types listed below are integrated to provide an assessment for each stream waterbody for 305(b) reporting and 303(d) listing purposes[1]:

- Physical or chemical water results
- Fish community assessment
- Benthic aquatic macroinvertebrate community assessments
- Fish tissue and surficial aquatic sediment contaminant results
- Habitat evaluation
- E. coli monitoring results

Hydrologic Unit Areas

Waterbody impairments are identified based on watershed areas known as 14-digit hydrologic unit areas (HUAs). These watersheds range from about 5,000 to 20,000 acres in Indiana. The average 14-digit hydrologic unit area in Indiana is about 12,000 acres or 20 square miles. River miles in a 14-digit watershed are designated as one waterbody. These waters may be broken into smaller AU to properly reflect the water quality assessment. Each lake in a watershed is reported as a separate AU.

Large rivers with over 1,000 square miles of drainage area are tracked by reach of the mainstem within

hydrologic unit areas. This way the wadeable streams and nonwadeable streams are separated so that issues such as sampling techniques, which might bias results, can be considered within a class of streams.

Lakes, reservoirs, and wetlands are tracked individually. They are reported with the hydrologic unit area in which they are located whether or not the lake or reservoir is also included as a linear stream feature in the National Hydrography Dataset.

Lake Michigan is tracked both as Great Lake shoreline miles and as a lake with its own United States Geological Survey (USGS) cataloging unit (8-digit hydrologic unit area). The shoreline is assigned mileage units. Lake Michigan as a separate lake AU and is assigned acreage units. Hopefully, separate tracking will lead to better assessment and understanding of the water quality of the Indiana waters of this lake.

Water Quality Assessment Decisions

The water quality assessment process is applied to each data-sampling program. Then the individual assessments are integrated into a comprehensive assessment for each AU by use designation: aquatic life support, fish consumption, drinking water supply, and recreational use. Smaller AU are identified for stream reaches as needed when the assessment for a stream reach differed from the default waterbody segment assessment. Each AU in the 305(b) assessment database corresponds to a linear, polygonal, or point feature in the Indiana Reach Index geo-referenced with the National Hydrography Dataset.

Water quality assessments are done by evaluating and coordinating data from site-specific chemical (water, sediment, and fish tissue), physical (habitat, flow data), and biological (fish community, macroinvertebrates, and E. coli) monitoring of Indiana's rivers, streams, and lakes. Chemical data for toxicants [total recoverable or dissolved metals, polynuclear aromatic hydrocarbons (PAHs), pesticides, ammonia, and cyanide], conventional water chemistry parameters (dissolved oxygen, pH, temperature, and anions), and bacteria (E. coli) were evaluated for compliance with Indiana's WQS (327 IAC 2-1-6 and 327 IAC 2-1.5-8). U.S. EPA 305(b) Guidelines were applied to chemical and biological data as indicated in Guidelines for Preparation of the State Water Quality Assessments (305[b] Reports) and Electronic Updates: Supplement. Washington, D.C.: U. S. Environmental Protection Agency. EPA-841-B-97-002B. A complete list of criteria used for use support assessments for aquatic life and human health for the 303(d) listing is provided in Table 18.

Table 19: Criteria for Use Support Assessment for 303(d) Listing

Aquatic Life Use Support - Rivers and Streams		
Toxicants	Metals, pesticides, PAHs, cyanide, ammonia were evaluated on a site-by-site basis and judged according to the magnitude of the exceedance(s) of Indiana's WQS and the number of times the exceedance(s) occurred. For any one pollutant (grab or composite samples), the following assessment criteria are applied to data sets consisting of three (3) or more measurements.	
	Fully Supporting	**Not Supporting**
	≤1 exceedance of the acute criteria within a three-year period, and <1 exceedance of the chronic criteria for aquatic life within a three-year period.	>1 exceedance of the acute or chronic criteria for aquatic life within a three-year period.
Conventional inorganics	Dissolved oxygen, pH, total dissolved solids, sulfates, chlorides were evaluated for the exceedance(s) of Indiana's WQS. For any one pollutant, the following assessment criteria are applied to data sets consisting of three or more measurements.	
	Fully Supporting	**Not Supporting**
	For dissolved oxygen, one/more samples may be <4mg/L, but ≤10% of all measurements can be ≤5mg/L. For other conventional inorganics, criteria are exceeded in ≤10% of measurements.	For dissolved oxygen, one/more samples <4mg/L and >10% of all measurements are ≤5mg/L. For other conventional inorganics, criteria are exceeded in >10% of measurements.

Nutrients	Nutrient conditions were evaluated on a site by site basis using the benchmarks described below. In most cases, two or more of these conditions must be met on the same date in order to classify a waterbody as impaired. This methodology assumes a minimum of three sampling events.	
	• Total Phosphorus: One/more measurements >0.3 mg/l	
	• Nitrogen (measured as NO^3 + NO^2) -- One/more measurements >10.0 mg/l	
	• Dissolved Oxygen (DO) -- Measurements below the water quality standard of 4.0 mg/l or measurements that are consistently at/close to the standard, in the range of 4.0 - 5.0 mg/l or values >12.0 mg/l	
	• pH measurements -- Measurements above the water quality standard of 9.0 or measurements that are consistently at/close to the standard, in the range of 8.7 to 9.	
	• Algal Conditions -- Algae are described as "excessive" based on field observations by trained staff.	
Benthic aquatic macroinvertebrate Index of Biotic Integrity (mIBI) Scores (Range of possible scores is 0-8)	**Fully Supporting**	**Not Supporting**
	• mIBI ≥1.4 (for samples collected with an artificial substrate sampler)	• mIBI <1.4 (for samples collected with an artificial substrate sampler)
	• mIBI ≥2.2 (for samples collected using kick methods)	• mIBI <2.2 (for samples collected using kick methods)
Fish community (IBI) Scores (Range of possible scores is 6-60)	IBI ≥36	IBI <36
Qualitative habitat use evaluation (QHEI) (Range of possible scores is 0-100)	The Qualitative Habitat Evaluation Index (QHEI) is not used to determine aquatic life use support. Rather, the QHEI is an index designed to evaluate the lotic habitat quality important to aquatic communities and is used in conjunction with mIBI and/or IBI data to evaluate the role that habitat plays in waterbodies where impaired biotic communities (IBC) have been identified. QHEI scores are calculated using six metrics: substrate, instream cover, channel morphology, riparian zone, pool/riffle quality, and gradient. A higher QHEI score represents a more diverse habitat for colonization of aquatic organisms. IDEM has determined that a QHEI total score of <51 indicates poor habitat. For streams where the macroinvertebrate and/or fish community (mIBI and/or IBI) scores indicate IBC, QHEI scores are evaluated to determine if habitat is the primary stressor on the aquatic communities or if there may be other stressors/pollutants causing the IBC.	
Aquatic Life Use Support – Lakes and Reservoirs		
Indiana Department of Natural Resources surveys of the status of sport fish communities in lakes and information on trout stocking.	**Fully Supporting**	**Not Supporting**
	Supports cold water fishery, including native cisco and stocked trout, or both.	Native cisco population is gone or lake unable to support stocked trout and lake attributes, or both, appear to contribute to warm water fishery condition.
Temperature and pH	Lakes in which thermal modifications have caused an adverse effect on aquatic life and lakes that do not meet Indiana's WQS for pH have been assessed as not supporting of aquatic life use.	
Human Health Use Support – Fish Consumption (Fishable)		
Available fish tissue data for the most recent 12 years of data collection were evaluated for 305(b)/303(d) purposes for the 2008 cycle. Only waters for which sufficient fish tissue data were available were assessed for fish consumption All samples from a given sampling reach must have results below the benchmarks for mercury and PCBs in order to be assessed as fully supporting, and all waters with a sample result exceeding the benchmark for either mercury and/or PCBs are classified as impaired.		
Mercury in Fish Tissue	**Fully Supporting**	**Not Supporting**
	Actual concentration values (including estimated values above the method detection limits) for all samples collected from sampling reach are ≤ 0.3 mg/kg	One or more actual concentration values (including estimated values above the method detection limits) for samples collected from sampling reach are > 0.3 mg/kg
PCBs in Fish Tissue	**Fully Supporting**	**Not Supporting**
	Actual concentration values (including estimated values above the method detection limits) for all samples collected from sampling reach are < 0.02 mg/kg	One or more actual concentration values (including estimated values above the method detection limits) for samples collected from sampling reach are > 0.02 mg/kg
Human Health Recreational Use Support (Swimmable) – All waters		
IDEM has two different criteria for recreational use assessments depending on the type of data set being used in making the assessment. For data sets consisting of five equally spaced samples over a 30-day period, we apply two tests, both of which are based on U.S. EPA's Ambient Water Quality Criteria for Bacteria - 1986		

(EPA440/5-84-002), which provides the foundation for Indiana's WQS for recreational use. For data sets consisting of 10 or more grab samples where no five of which are equally spaced over a 30-day period, the 10% rule is applied. Specific criteria are provided below.		
Bacteria (E. coli): at least five equally spaced samples over 30 days. (cfu = colony forming units)	**Fully Supporting**	**Not Supporting**
	Geometric mean ≤125 cfu/100ml and not more than one sample >576 cfu/100ml.	Geometric mean exceeds 125 cfu/100mL.
Bacteria (E. coli): grab samples (cfu = colony forming units)	Not more than 10% of measurements >576 cfu/100ml and not more than one sample >2400 cfu/100ml.	More than 10% of samples >576 cfu/100ml or more than one sample >2,400 cfu/100ml.
Drinking Water – Rivers		
Rivers are designated for drinking water uses if a community water supply has a drinking water intake somewhere along the segment. When IDEM has data for a segment with a drinking water intake, those data are compared to Indiana's WQS to determine if the drinking water use is met. Different criteria are applied depending on whether the segment is located within or outside of the Great Lakes system. The appropriate water quality criteria are applied for specific substances identified in the criteria. Data for nonnaturally occurring taste and odor producing substances not specifically identified in the criteria are reviewed within the context of a water treatment facility's ability to meet Indiana's drinking WQS using conventional treatment.		
Toxicants	Metals, pesticides, PCBs, total cyanide were evaluated on a site by site basis and judged according to magnitude of the exceedance(s) of Indiana's WQS for point of water intake and the number of times exceedance(s) occurred. For any one pollutant (grab or composite samples), the following assessment criteria are applied.	
	Fully Supporting	**Not Supporting**
	≤1 exceedance of the acute criteria within a three-year period, and ≤1 exceedance of the chronic criteria for human health within a three-year period.	>1 exceedance of the acute or chronic criteria for human health within a three-year period.
Conventional inorganics	Total dissolved solids, specific conductance, sulfate, chloride, nitrite-N and nitrogen (measured as NO3 + NO2) were evaluated for the exceedance(s) of Indiana's WQS for point of water intake and the number of times the exceedance(s) occurred. For any single pollutant (grab or composite samples), the following assessment criteria are applied to data sets consisting of three or more measurements.	
	Fully Supporting	**Not Supporting**
	≤1 exceedance of the acute criteria within a three-year period, and ≤1 exceedance of the chronic criteria for human health within a three-year period.	>1 exceedance of the acute or chronic criteria for human health within a three-year period.
Taste and odor producing substances	**Fully Supporting**	**Not Supporting**
	Taste and odor substances not present in quantities sufficient to interfere with production of drinking water by conventional treatment	Taste and odor substances present in quantities requiring additional treatment by the public water supply to prevent taste and odor problems
Recreational Use Support (Aesthetics) – Lakes and Reservoirs		
Natural Lakes	**Fully Supporting**	**Not Supporting**
	≤10% of all TP values are <54 ug/L and their associated Chla values are <20ug/L	≤10% of all TP values are <54 ug/L with associated Chla values >20ug/L, and the TSI score for the lake indicates eutrophic (32-46) or hypereutrophic (≥47) conditions
		Or
		>10% of all TP values are >54 ug/L with associated Chla values <4ug/L, but the TSI score for the lake indicates eutrophic (32-46) or hypereutrophic (≥47) conditions
		Or
		>10% of all TP values are >54 ug/L with associated Chla values >4ug/L

	Fully Supporting	Not Supporting
Reservoirs	≤10% of all TP values are <51 ug/L and their associated Chla values are <25ug/L	≤10% of all TP values are <51 ug/L with associated Chla values >25 ug/L and the TSI score for the lake indicates eutrophic (32-46) or hypereutrophic (≥47) conditions
		Or
		>10% of all TP values are >51 ug/L with associated Chla values <2ug/L, but the TSI score for the lake indicates eutrophic (32-46) or hypereutrophic (≥47) conditions
		Or
		>10% of all TP values are >51 ug/L with associated Chla values >2ug/L
Drinking Water – Lakes and Reservoirs		
Information on the application of pesticides to surface drinking water reservoirs	Reservoirs or lakes that serve as source water for public water supplies that received pesticide (algaecide) application permits for algae were classified as not supporting because additional treatment by the public water supply was required to prevent taste and odor problems.	
Other Assessments – Lakes and Reservoirs		
Indiana Trophic State Index (TSI)	Nutrients, ammonia, dissolved oxygen, light transmission and light penetration in the water column turbidity, and algae growth were used to determine TSI scores. Trophic scores were used to classify lakes according to their trophic state. Lake trends were also assessed for lakes with two or more trophic scores if at least one of the scores was less than five years old. Trophic scores and lake trends are not used to determine use support status. These assessments are conducted to fulfill Clean Water Act Section 314 reporting requirements for publicly owned lakes and reservoirs.	
Exotic species	Reservoirs and lakes in which the exotic algae Cylindrospermopsis raciborskii has been discovered are not assessed for designated uses at this time because the long term effects of this exotic on lake water quality is presently unknown. However, IDEM is tracking all such lakes in its assessment database for such time when sufficient information is available with which to make designated use assessments.	

CWA Section 314 lakes assessments were based on the Indiana Trophic State (or eutrophication) Index, a modified version of the BonHomme Index developed for Indiana lakes in 1972 (Table 20). This multi-metric index combines chemical, physical, and biological data into one overall trophic score for each public lake and reservoir sampled. Scores range from zero to 75. Lower values reflect lower concentrations of nutrients (Table 21). This information is useful in evaluating watershed impacts on lakes. Declining or extirpated cisco populations and the presence of exotic and potentially toxic blue-green algae species were also considered when evaluating lake water quality for aquatic life use. For drinking water reservoirs, taste and odor was also considered as a potential indicator of other water quality problems within the waterbody.

Table 20: The Indiana Trophic State Index

Parameter	Range	Eutrophy Points
Total Phosphorus (mg/L)	<0.03	0
	0.03-0.39	1
	0.04-0.05	2
	0.06-0.19	3
	0.2-0.99	4
	≥1.0	5
Soluble Phosphorus (mg/L)	<0.03	0
	0.03-0.39	1
	0.04-0.05	2
	0.06-0.19	3
	0.2-0.99	4
	≥1.0	5

Organic Nitrogen (mg/L)	<0.5	0
	0.5-0.59	1
	0.6-0.8	2
	0.9-1.9	3
	≥2.0	4
Nitrate (mg/L)	<0.3	0
	0.3-0.39	1
	0.4-0.8	2
	0.9-1.9	3
	≥2.0	4
Ammonia (mg/L)	<0.3	0
	0.3-0.39	1
	0.4-0.5	2
	0.6-0.9	3
	≥1.0	4
Dissolved Oxygen (% saturation at depth = 5 feet)	≤114	0
	115 to 119	1
	120 to 129	2
	130 to 149	3
	≥150	4
Dissolved Oxygen (% of measured water column with at least 0.1 ppm dissolved oxygen)	≤28	4
	29-49	3
	50-65	2
	66-75	1
	76-100	0
Light Penetration (Secchi disk) (depth in feet)	≤5	6
	>5	0
Light Transmission (photocell) (% at depth = 3 feet)	0-30	4
	31-50	3
	51-70	2
	≥71	0
Total Plankton Sampled from a single vertical tow between the surface and the 1% light level (organisms/L)	<3,000	0
	3,000-6,000	1
	6,001-16,000	2
	16,001-26,000	3
	26,001-36,000	4
	36,001-60,000	5
	60,001-95,000	10
	95,001-150,000	15
	150,001-500,000	20
	>500,000	25
	Dominance of blue-green algae	10 additional points

Table 21: Indiana's lake classification in terms of trophic condition.

Trophic State	Indiana TSI Score

Increasing TSI scores indicate increasing eutrophication	Oligotrophic	≤ 15 TSI points
	Mesotrophic	16-31 TSI points
	Eutrophic	32-46 TSI points
	Hypereutrophic	≥ 47 TSI points
	Dystrophic	Lakes with little plant growth despite the presence of nutrients; usually due to high humic conditions

Development of New Assessment Criteria for Recreational Use of Lakes

Historically, IDEM's lakes assessments have largely been limited to CWA Section 314 assessments of lake trends and trophic state. This is been due to the absence of water quality criteria in the state's WQS. Indiana's WQS does contain narrative criteria for all waters of the state. The few designated use assessments made on lakes and reservoirs to date are based primarily on narrative criteria.

On a national scale the number one impairment of lakes and reservoirs has long been identified as nutrients. Given this, U.S. EPA has mandated that states develop and adopt nutrient criteria their WQS. In 2001, EPA published recommended criteria for both causal (total nitrogen and phosphorus) and response (chlorophyll a and turbidity/water clarity) variables U.S. EPA in the federal register (66 FR 1671). These criteria were developed for waterbodies in "aggregated" ecoregions based on the work of Omernik and Gallant (1988). U.S. EPA's ecoregional approach uses lake data from a number of states. The analyses used to derive the criteria applicable to Indiana included only nine Indiana lakes, one natural lake and eight reservoirs. Given this, U.S. EPA's published criteria are not as Indiana-specific as IDEM believes is necessary to provide for accurate assessments of water quality conditions in lakes throughout the state. U.S. EPA recognizes these concerns and encourages states to modify or refine their criteria to reflect conditions on a smaller geographic scale (U.S. EPA, 2000c).

In 2007, IDEM developed additional criteria for assessing recreational use support in lakes and reservoirs within the context of aesthetics in order to more fully assess the water quality condition of Indiana's lakes and reservoirs. It should be noted that new assessment criteria described here does not replace any assessment criteria currently in place for lakes and reservoirs. The assessment criteria for recreational use support with respect to human health remains unchanged as do those used to determine drinking water and aquatic life use support (Table 19).

These new criteria are based on the results of a study conducted by of Limno-Tech, Inc. (LTI). In 2004, IDEM contracted with LTI to recommend potential nutrient water quality criteria for Indiana's lakes based on data collected throughout Indiana over several decades. Under this project, a comprehensive database of lakes data was developed for use in analyzing nutrient relationships for Indiana's lakes. The final report for this study is presently in draft and is expected to be submitted to IDEM by August 31, 2007. For the purposes of this notice, a summary of the data and analytical methods used and the resulting recommendations are provided here.

IDEM's new phosphorus thresholds for recreational use assessments and the data used to develop them

The LTI study incorporated used both agency data[2] and volunteer data collected by the Indiana Clean Lakes Program (CLP) from 321 natural lakes and 113 reservoirs from 1989 to 2005. Of the 13,063 individual samples with water quality data, 70% of the samples were collected under the volunteer monitoring program. In order to have sufficient data for robust analyses, it was important to use volunteer data if its reliability could be verified. The Indiana CLP is funded by IDEM's Section 319 grant program and operates under an IDEM-approved Quality Assurance Project Plan (QAPP), which documents the data quality of all data collected under the program[3].

Given the importance of volunteer data to this study, data were examined to determine if there was a significant difference depending on whether the data were collected by volunteers or the agencies. LTI first plotted raw data values against each other. However, it became apparent that averaged data provided a much better representation of potential relationships. For example, Figure 4 shows the growing season (June to August) average of Secchi depth and chlorophyll a (Chla) values for lakes where at least three different sample years of Chla existed. This analysis shows that volunteer data are indistinguishable from agency data, and, therefore, no bias should exist if all datasets are combined. Similar conclusions were reached when LTI made additional comparisons between Secchi depth and total phosphorus and between Chla and total phosphorus. The absence of bias between volunteer and agency data was also confirmed by evaluating lakes where agency and volunteer data were used to calculate summer medians versus lakes where only agency data were available.

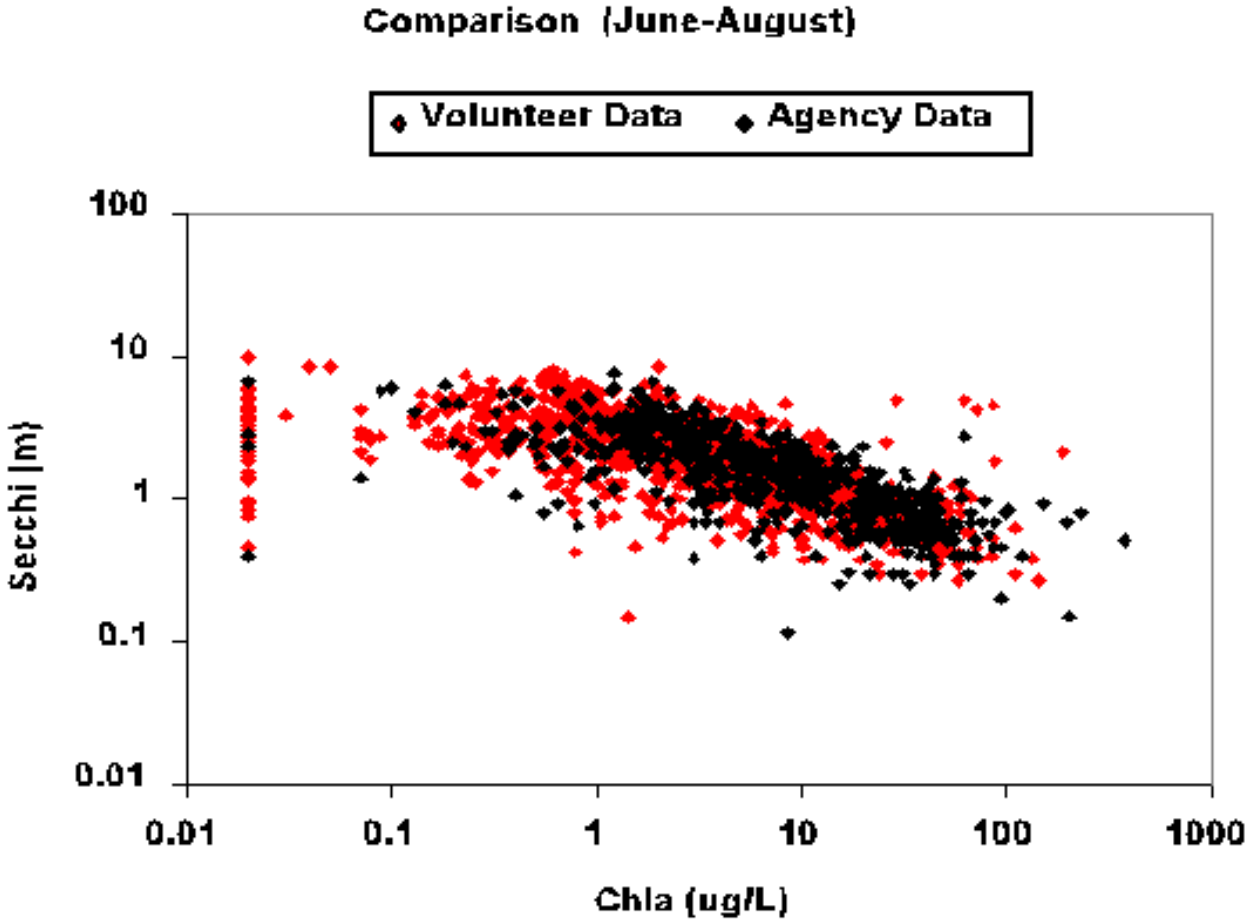

Figure 4: Comparison of volunteer and agency data (Source: LTI, 2007).

Data from all sources were reviewed for quality assurance and evaluated to identify spatial and temporal patterns. Suitable models for developing criteria were evaluated and statistical analyses were applied to establish the recommended total phosphorus thresholds, which are shown in Table 22.

Table 22: Recommended phosphorus thresholds.

Lake Type	Total Phosphorus (ug/L)	Associated Range in Chlorophyll a (ug/L)
Natural Lakes	54	4 to 20
Reservoirs	51	2 to 25

Source: Modified from LTI (2007).

The associated range of Chla represents the range of concentrations that based on LTI's analysis of natural lakes and reservoirs in Indiana that can be expected when total phosphorus concentrations are at or below 54 ug/L or 51 ug/L, respectively.

How the thresholds were determined

Multiple linear regressions analyses were conducted on total phosphorus (as a response variable) for each data set (natural lakes and reservoirs) using regression tree analysis (RTA) methods developed by Soranno, et. al, (personal communication). RTA was used to determine appropriate TP thresholds.

Once the TP thresholds were established, median values above and below the threshold for each lake type were calculated for two biological response variables, Secchi depth and Chla. The median values above and below represent the range of expected values for each response variable associated with its corresponding total phosphorus threshold. For example, in Figure 5, the median below line represents the median of all Chla concentration values that fall to the left of the calculated TP threshold whereas the median above line represents all of the Chla values that fall to the right of the threshold (i.e., correspond to TP "exceedances"). A simplified model of how the median values calculated for a given total phosphorus threshold are used to determine recreational use support is provided in the discussion regarding IDEM's assessment methodology for this use

(Figure 3).

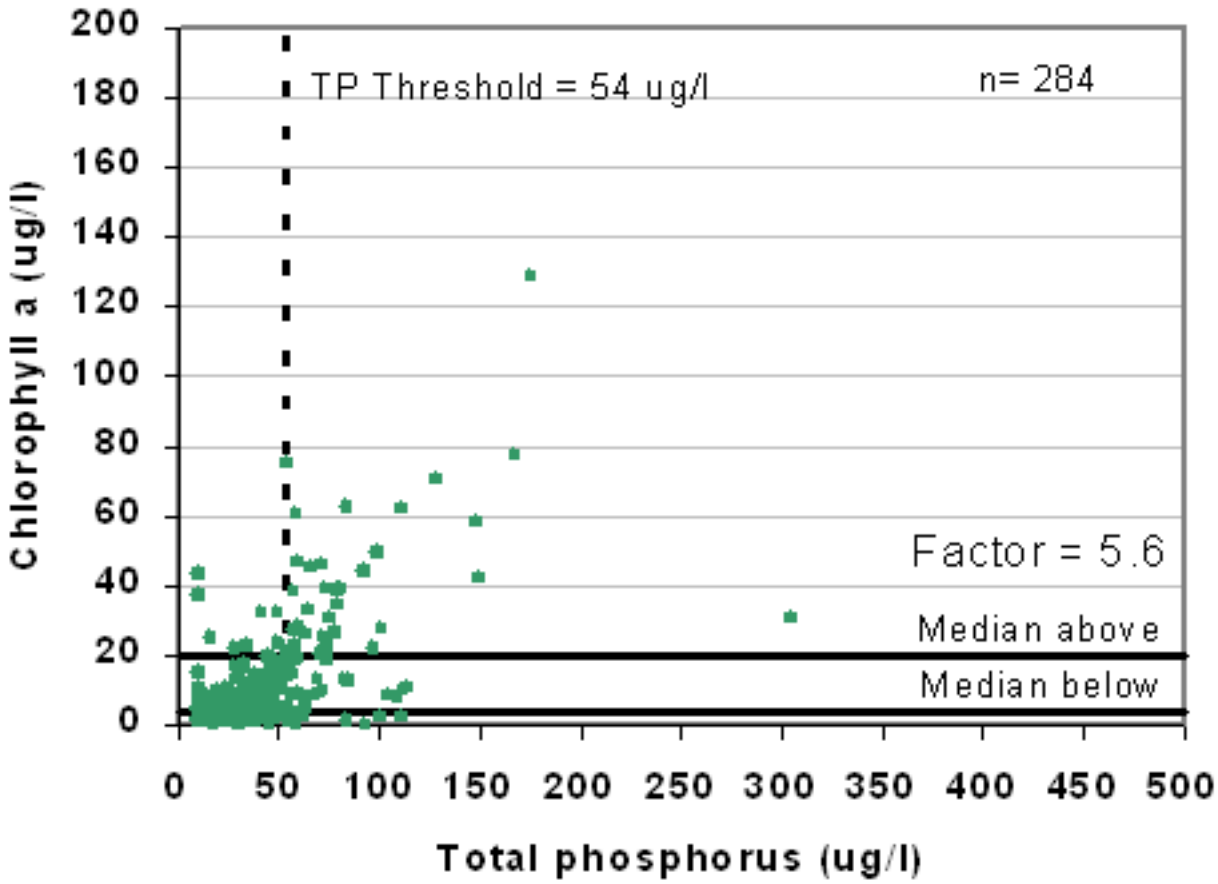

Figure 5: Relationship of Chlorophyll a concentrations to the TP threshold for natural lakes (Source: LTI, 2007).

A biological response factor was then calculated as the median of the biological response above the threshold divided by the median of the biological response below the threshold. Based on the work of Soranno, et al., a biological response factor of 2 or greater is considered significant and could reasonably be designated as a relevant TP threshold above which action should be taken.

Table 23 shows that the thresholds calculated are very significant for Chla in both reservoirs and natural lakes. The threshold for Secchi depth in reservoirs, while still significant, is not nearly as strong as the threshold for Chla as indicated by their biological response factors (3.6 for Secchi depth vs. 13.2 for Chla). The same holds true for natural lakes (1.9 for Secchi depth and 5.6 for Chla), and the biological response factor for Secchi depth falls below that which is considered significant for the purposes of setting an appropriate TP threshold.

Table 23: Total phosphorus thresholds and median values above and below the thresholds for natural lakes and reservoirs.

Response Variable:	Secchi	Chlorophyll a
Natural Lakes		
Total Phosphorus Threshold (ug/L)	**36**	**54**
Median of values above TP threshold	1.2 meters	20 ug/L
Median of values below TP threshold	2.4 meters	4 ug/L
Biological response factor	1.9	5.6
Reservoirs		
Total Phosphorus Threshold (ug/L)	**31**	**51**
Median of values above TP threshold	0.8 meters	25 ug/L
Median of values below TP threshold	2.7 meters	2 ug/L
Biological response factor	3.6	13.2

Source: Modified from LTI (2007).

Because the TP thresholds for Chla are much stronger than those for Secchi depth, IDEM's assessment methodology incorporates the total phosphorus thresholds developed for Chla. Other reasons for this decision are that Secchi depth measurements are inherently more subjective than Chla measurements, and IDEM does not have survey data regarding aesthetics, which is necessary to adequately translate secchi depth information into use support status. While there is similarly little analogous information available for Chla, IDEM considers Chla data obtained through laboratory analyses of water samples a more reliable indicator of phosphorus enrichment than secchi depth for the purposes of 305(b) assessment and 303(d) listing decisions.

In some cases, the Chla data were not consistent with expectations given the TP levels measured for a given lake (e.g., low Chla values associated with high TP values or vice versa). For these situations, IDEM's methodology used the TSI score as a surrogate response variable (in addition to Chla) to determine impairment status. The TSI score can be affected by a number of variables in addition to phosphorus (see Table 20). However, the index places additional weight on algal concentration, adding significantly more points where concentrations are high. While the TSI does not provide a direct response variable for TP, it can be a useful indicator in cases where Chla results are mixed.

In addition to providing a surrogate measure for Chla, the TSI score also provides a good measure of overall trophic condition of a given lake. Recognizing the connection between trophic status and nutrient enrichment, U.S. EPA generally considers hypereutrohic conditions as measured by the TSI indicative of impairment (U.S. EPA, 2000c). IDEM does not believe that the TSI score alone is sufficient information for making designated use assessments because it can be affected by a number of variables in addition to nutrient loading. However, in cases where the Chla results are mixed, IDEM used the most recent TSI score to determine impairment. If the TSI score indicates eutrophic or hypereutrophic conditions, the lake was assessed as impaired. It should be noted that TSI scores were not used in absence of Chla results. TSI scores were only reviewed in cases where there were sufficient TP and Chla data but where those data showed conflicting results.

The benchmarks from the LTI study were used to make assessments for recreational uses (as opposed to other designated uses), specifically within the context of aesthetics. Because IDEM does not have sufficient information regarding the response of aquatic communities to nutrient enrichment, these criteria are used to make recreational use support determinations only. These assessments are made within the context of aesthetics as opposed to health risk. Recreational use support assessments for human health are based on pathogen data and are made in the same manner as for rivers and streams when adequate data are available. All impairments identified based on this methodology were assessed as impaired for phosphorus as opposed to nutrients because the LTI study did not include analyses of other nutrient-related parameters.

Figure 6 provides a simplified model of how the median values calculated for a given total phosphorus threshold are used to determine recreational use support. A more detailed discussion is provided in following section.

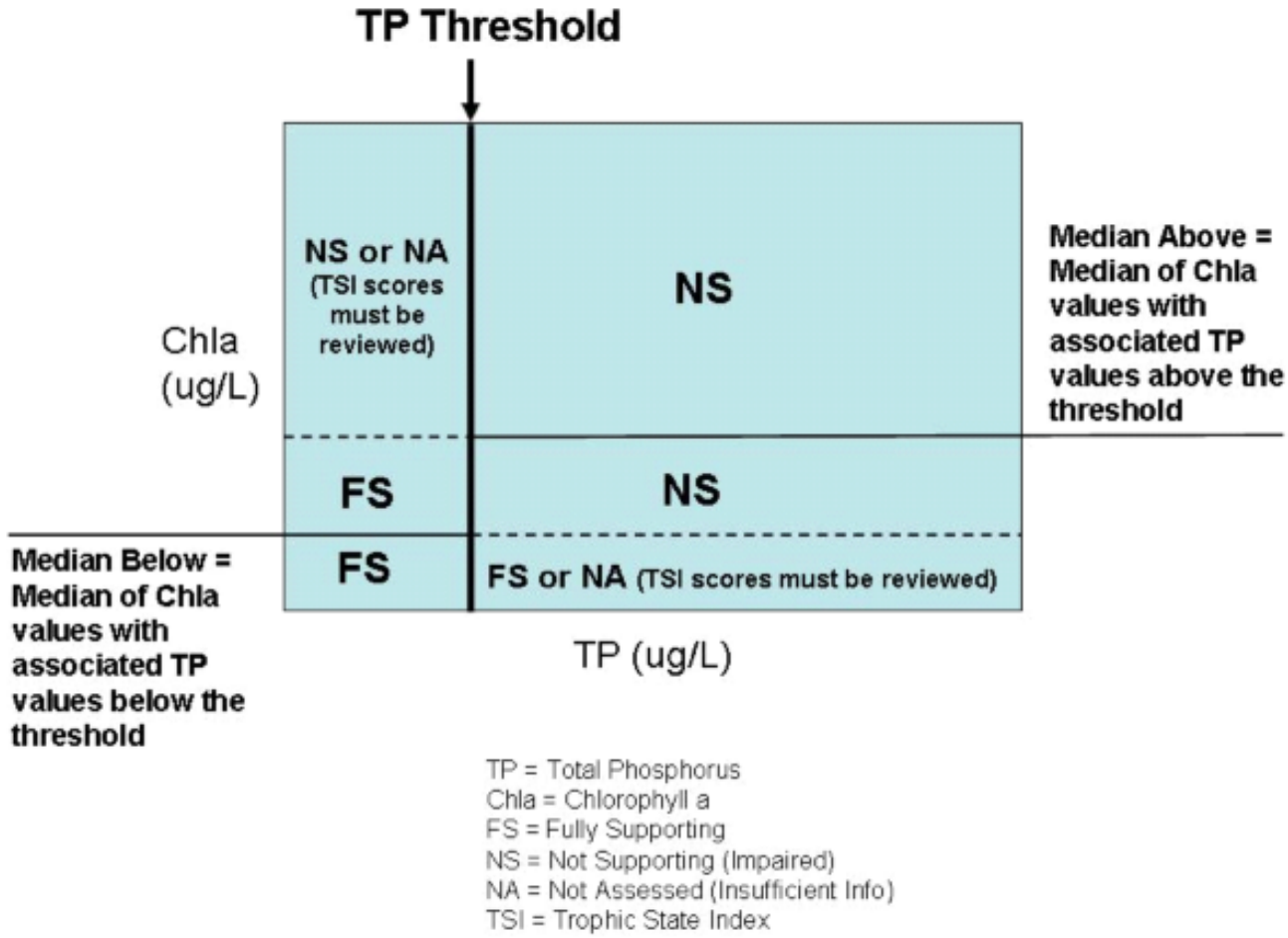

Figure 6: Simplified model of IDEM's assessment methodology using TP data in conjunction with Chla data.

IDEM's assessment methodology using the total phosphorus thresholds
Step 1. Determine the available data to be used for assessment

Indiana's CLP samples 70-80 lakes each year in accordance with a rotating sampling strategy similar to the rotating basin strategy employed by IDEM for monitoring streams. However, the basin rotation IDEM employs for Indiana's rivers and streams does not work well for lakes given their unequal distribution across the Indiana landscape. While some basins contain very few lakes, others contain more than can feasibly be sampled in a given year. Instead, the Indiana's CLP monitoring rotation for lakes is designed to analyze all public access lakes once every five years. Through this rotation, a given lake is monitored approximately once every five years in July and August with approximately 80 lakes sampled each year. About 400 lakes are thus monitored in a given five-year rotation. In general, only public lakes having an accessible boat launching area were sampled. The July-August period is used because this is the time of year when worst-case scenario and stable conditions (warm temperatures, thermal stratification, hypolimnetic anoxia, and algal blooms are expected).

All available data for a given lake were used for assessment purposes. U.S. EPA guidance suggests that, while all readily available data should be reviewed, 305(b) assessment decisions should be based on data five years old or less. The use of historical data is necessary because the sampling conducted by IDEM's Clean Lakes Program is designed specifically to support CWA Section 314 assessments of trophic state and lake trends, not to make designated use assessments. As a result, while IDEM's CLP sampling strategy ensures sufficient samples for determining trophic state and trends, a given CLP sampling rotation does not guarantee sufficient data for making designated use assessments. IDEM's benchmark criteria were developed using data from 1989 forward. U.S. EPA recommends that, in general, the method of data gathering for determining compliance (in this case, designated use support) for lakes and reservoirs should be similar to that used to establish the criteria (U.S. EPA, 2000c). CLP data used for designated use assessments includes results from:

- One-time samples collected from public access lakes by SPEA students and analyzed in the CLP laboratory, and
- Monthly TP and Chla samples collected from public and private lakes by trained volunteers and sent to the

CLP laboratory for analysis.

Step 2. Determine adequate data for assessment

For purposes of determining recreational use support within the context of aesthetics, the following general rules were applied:

- Only TP and chla data, including volunteer-collected data, analyzed in the CLP laboratory in accordance with the CLP QAPP were used for assessment purposes.
- A minimum of three years' worth of data was considered sufficient for assessment purposes, provided each TP value had a corresponding Chla value.
- Multiple results within a given year for each parameter (TP and Chla) were averaged to provide a single value for that year.
- For consistency in assessments, all samples used in attainment decisions must have been collected during the summer season.

Step 3: Apply benchmark criteria to determine use support

The thresholds shown in Table 22 were applied to all natural lakes and reservoirs for which sufficient data were available. IDEM's methods for applying these criteria are summarized in Table 24 and are illustrated in Figure 7. All waters found to be not supporting of recreational use (aesthetics) were categorized as impaired and placed in Category 5A of Indiana's 303(d) list.

Table 24: Summary of IDEM's assessment methodology for recreational use support within the context of aesthetics.

Recreational Use Support (Aesthetics) – Lakes and Reservoirs		
	Fully Supporting	**Not Supporting**
Natural Lakes	≤10% of all TP values are <54 ug/L and their associated Chla values are <20ug/L	≤10% of all TP values are <54 ug/L with associated Chla values >20ug/L, and the TSI score for the lake indicates eutrophic (32-46) or hypereutrophic (≥47) conditions
		Or
		>10% of all TP values are >54 ug/L with associated Chla values <4ug/L, but the TSI score for the lake indicates eutrophic (32-46) or hypereutrophic (≥47) conditions
		Or
		>10% of all TP values are >54 ug/L with associated Chla values >4ug/L
	Fully Supporting	**Not Supporting**
Reservoirs	≤10% of all TP values are <51 ug/L and their associated Chla values are <25ug/L	≤10% of all TP values are <51 ug/L with associated Chla values >25 ug/L and the TSI score for the lake indicates eutrophic (32-46) or hypereutrophic (≥47) conditions
		Or
		>10% of all TP values are >51 ug/L with associated Chla values <2ug/L, but the TSI score for the lake indicates eutrophic (32-46) or hypereutrophic (≥47) conditions
		Or
		>10% of all TP values are >51 ug/L with associated Chla values >2ug/L

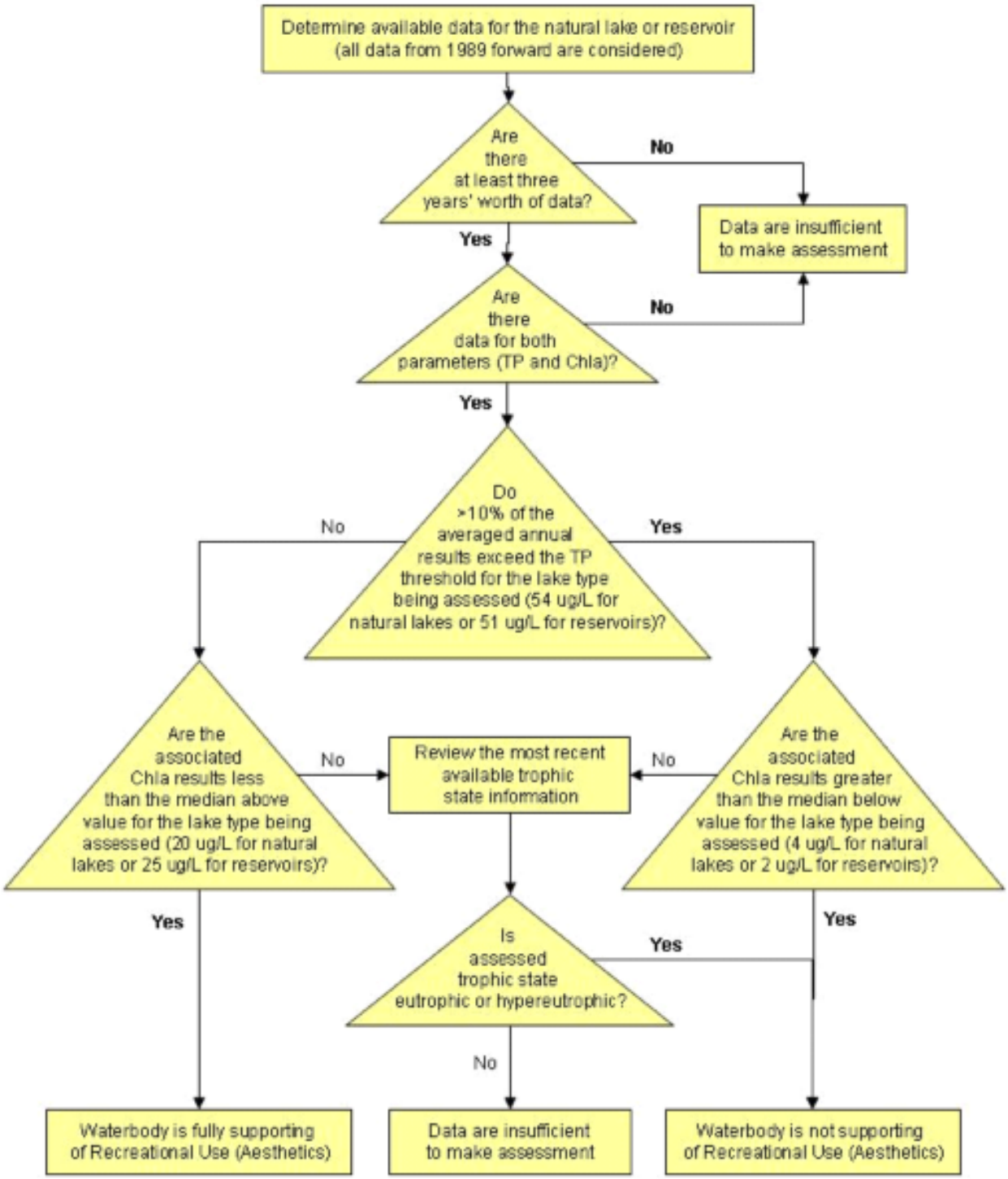

Figure 7: IDEM's assessment process for determining recreational use support for lakes within the context of aesthetics.

Implementation of the new criteria

Of the approximately 1,504 lakes and reservoirs IDEM has in its ADB, the agency has identified approximately 150 for which there appears to be sufficient data to make an assessment (36 reservoirs and 114 natural lakes). For the 2008 cycle, IDEM's new recreational use assessments for lakes have been completed for natural lakes. Reservoir assessments will be completed by the end of 2007 with any resulting impairments added to Indiana's finalized 303(d) list to be submitted by April 1, 2008. Given the robust, Indiana-specific dataset upon which the thresholds recommended in the LTI study were developed, IDEM believes they are appropriate for

making designated use assessments and will likely provide the basis for rulemaking to establish nutrient criteria for Indiana's lakes in the future. When IDEM finalizes its nutrient criteria and incorporates them into the state's WQS, IDEM will review all lakes assessments made with the present methodology to determine their consistency with the revised WQS.

Changes to Indiana's Assessment Methodology for Fish Consumption

U.S. EPA "generally believes that fish and shellfish consumption advisories...based on segment specific information demonstrate impairment of CWA section 101(s) 'fishable' uses" and continues to require that IDEM make water quality assessments for fish consumption and place waters with fish consumption advisories on its 303(d) list of impaired waters (U.S. EPA, 2000a). However, Indiana's WQS (WQS) do not contain numeric criteria for the concentration of mercury or polychlorinated biphenyls (PCBs) in fish tissue. IDEM's past and present fish consumption use assessments are a translation of the narrative portion of Indiana's WQS, which states that surface waters "...shall be free from substances in concentrations that on the basis of available scientific data are believed to be sufficient to injure, be chronically toxic to, or be carcinogenic...to humans, animals, aquatic life or plants." (327 IAC 2-1-6 (a)(2)).

Until now, in the absence of numeric criteria for mercury and PCBs in fish tissue, Indiana's 305(b) assessment and 303(d) listing methodology has relied primarily on the state's Fish Consumption Advisory (FCA) published by the Indiana State Department of Health (ISDH). This new methodology results in criteria that are more readily applicable to Indiana's Integrated Report (Sections 305(b) and 303(d)) water quality assessments and will resolve the following issues:

- Indiana's FCA is developed by an interagency workgroup consisting of representatives from the ISDH, Indiana Department of Natural Resources (IDNR), and IDEM. IDEM's role in the development of the FCA is to collect and manage the contaminants data, present the results to the FCA workgroup, and to assist the workgroup in the interpretation of the data. However, final publication of the FCA is the responsibility of the ISDH. Should its publication ever be discontinued IDEM would necessarily have to revise its methodology in order to continue identifying waters that are impaired for their fishable uses pursuant to U.S. EPA's 305(b) and 303(d) policy. Thus, IDEM believes that this change is proactive in nature and ensures a methodology independent of our sister agency's potentially changing mandates.
- Concentrations for assigning FCA groupings, as well as other variables for calculating these concentrations, can change with new scientific information. The advisory groupings shown in the FCA do not include the contaminant concentrations associated with them making it very difficult to determine whether a previous assessment is still valid when such changes occur. Using fish tissue concentration data is more straightforward, making it easier to reevaluate previous assessments as new information becomes available.
- Indiana's FCA was never intended to be used to make designated use assessments under CWA Sections 305(b) and 303(d). There is nothing mandatory or regulatory about the advice itself. Rather, the FCA is intended to provide the public with important public health information. In contrast, the 303(d) list is a list of waterbodies that do not meet WQS, and for which a Total Maximum Daily Load (TMDL) is required. The groupings shown in the advisory are not designed to and do not translate into WQS. In the interest of achieving greater consistency with goals of CWA Sections 305(b) and 303(d), IDEM believes this change in its methodology for making water quality assessments for fish consumption is in order.

IDEM's 2008 Assessment Criteria for Mercury and PCB Concentrations in Fish Tissue

Mercury

In 2001, U.S. EPA issued a revised human health-based water quality criterion for methylmercury (U.S. EPA 2001). The new criterion is unique among all U.S. EPA (Clean Water Act 304(a)) water quality criteria in that it identifies an acceptable mercury concentration in fish tissue rather than water. A fish tissue criterion is logical because it is fish that are the main source of methylmercury exposure to both humans and wildlife. Also, a tissue-based criterion eliminates the need for a bioaccumulation factor in the criterion calculation, which can be a significant source of uncertainty. The U.S. EPA criterion (U.S. EPA 2001) is 0.3 mg/kg methylmercury in fish muscle tissue. Since nearly 100 percent of the mercury in fish muscle is methylmercury, the criterion can reasonably be considered a total mercury criterion.

Polychlorinated Biphenyls (PCBs)

U.S. EPA has not issued a human health-based criterion for PCBs in fish tissue nor do Indiana's WQS contain a numeric concentration criterion for PCBs in the edible portion of fish tissue. However, Indiana has adopted human health WQS to protect the public from adverse impacts due to 1) exposure through public drinking water supplies withdrawn from surface waters and 2) nondrinking water exposures such as consumption of fish caught in Indiana lakes, rivers, and streams. Although human consumption of sport fish is not explicitly described in Indiana's WQS, criteria for fish consumption are included as part of the calculation of the human

health criteria IDEM plans to propose. The fish consumption values in the human health criteria calculation are intended to ensure that the levels of a carcinogenic chemical in fish are not at levels harmful to people who consume them.

Absent a U.S. EPA criterion derived specifically for fish tissue concentration of PCBs, using U.S. EPA's methodology for deriving ambient water quality criteria for the protection of human health (U.S. EPA 2000a) to calculate a concentration value for PCBs is a reasonable alternative that results in a criterion that is more readily applicable to Sections 305(b) and 303(d) water quality assessments than using FCA grouping levels.

Assessment Criteria for Mercury and PCBs Concentrations in Fish Tissue

The equations used to derive these criteria can be found in Appendix A at the end of this document.

Table 25: WQS-based assessment thresholds for mercury and PCBs.

Mercury (Hg)		
Concentration in Fish Tissue	**Fully Supporting**	**Not Supporting**
	≤ 0.3 mg/kg	> 0.3 mg/kg
Polychlorinated Biphenyls (PCBs)		
Concentration in Fish Tissue	**Fully Supporting**	**Not Supporting**
	≤ 0.02 mg/kg	> 0.02 mg/kg

Relationship of IDEM's WQS-Based Criteria to the FCA

A fish consumption advisory is determined based on the quantity of a chemical in fish, such as milligrams of chemical per kilogram of the edible portion of fish tissue (mg/kg), which is commonly expressed as parts per million (ppm). WQS, on the other hand, are expressed as the quantity of the chemical in water, such as micrograms of a chemical per liter of water (ug/L). The exposure assumptions upon which the human health criteria are based can be used to calculate a maximum safe fish concentration. That fish concentration value can then be directly compared to the values used to issue fish consumption advisories to determine whether the advisory is less or more protective than the WQS.

Table 26: Comparison of WQS-based concentrations values with those that trigger a Group 2 (one meal per week) fish consumption advisory.

Parameter	Fish concentrations derived using WQS-based methods	Fish concentration triggering a Group 2 advisory
Mercury	> 0.3 mg/kg	> 0.05 mg/kg (at-risk population*)
PCBs	> 0.02 mg/kg	> 0.05 mg/kg (all populations)

*For the purposes of issuing fish consumption advisories, the at-risk population is defined as women who are pregnant or breastfeeding, women who plan to have children, and children under 15 years of age.

Table 21 illustrates that the levels of fish tissue contaminants that trigger a FCA have little relation to the levels of fish tissue contaminants on which the WQS criteria are based. This discrepancy exists because different assumptions about fish consumption rates and body weight are made in calculating water quality criteria than in issuing FCA. FCAs are intended to describe how much fish can safely be consumed give a level of contamination (consumption is allowed to vary). To determine a Group 2 advisory, the FCA uses a higher consumption rate (32 g/day) and a lower body mass (22 kg) than the WQS-based criteria calculation (Appendix A), which results in a higher effective exposure in terms of contaminant concentration per unit body mass. These values for consumption and body mass differ because FCA is intended to advise at-risk populations (women who are pregnant or breastfeeding, women who plan to have children, and children under 15 years of age) about how much fish they can safely eat. In contrast, WQS criteria calculations start with an assumed level of fish consumption and derive a criterion for a safe level given the exposure (consumption is held constant). IDEM's new assessment methodology, applicable to all waters, instead uses the revised human health-based water quality criterion for methylmercury (U.S. EPA 2001) and a criterion for PCBs derived from U.S. EPA's (2000b) human health methodology.

While mindful of the differences in purpose and function of the FCA and the 303(d) list, IDEM's new methodology maintains as much consistency as possible between the protocols ISDH uses to assess data for the FCA and the protocols IDEM uses to assess data for the determination of impairment. For PCBs, the WQS-based threshold is consistent with the one meal per week advice in the FCA, which is equivalent to a Group 2 advisory. However, the threshold for mercury is higher than that which would trigger a Group 2 advisory (Table 22).

Table 27: Fish tissue concentrations for levels of consumption advice established by ISDH for mercury

and total PCBs and its correspondence to an impairment condition as determine by the WQS-criteria.

Mercury	Fish Tissue Concentration (mg/kg)				
	<0.05	<0.05 – 0.2	0.2 – 1.0	1.0 – 1.9	>1.9
FCA Groups	Group 1	Group 2	Group 3	Group 4	Group 5
Consumption Advice (FCA)	unlimited	1 meal/ week	1 meal/ month	1 meal/ 2 months	No consumption
PCBs	Fish Tissue Concentration (mg/kg)				
	<0.05	<0.05 – 0.2	0.2 – 1.0	1.0 – 1.9	>1.9
FCA Groups	Group 1	Group 2	Group 3	Group 4	Group 5
Consumption Advice (FCA)	unlimited	1 meal/ week	1 meal/ month	1 meal/ 2 months	No consumption

*Shaded cells indicate consumption advice that corresponds to nonsupport and an impaired condition using the WQS-based criteria.

For mercury, given the existing exposure assumptions upon which the water quality criteria are based, issuance of a FCA does not necessarily indicate an exceedance of WQS. IDEM's criterion for mercury is consistent with U.S. EPA's revised human health-based water quality criterion for methylmercury (U.S. EPA, 2001), which uses a default consumption rate of 17.5 grams per day. However, this consistency is coincidental. U.S. EPA prefers that states use results of state-specific surveys in determining consumption rates for use in criteria derivation (U.S. EPA, 2000b). IDEM's criterion is consistent with results from a study of fish consumption rates for Indiana sport caught fish (Sheaffer et al., 1999), which found the mean consumption rate for the at-risk population to be 17.4 grams per day. In rounding the result to two significant digits, the criterion for mercury is 0.3 mg/kg regardless of whether U.S. EPA's default rate or the Indiana-specific value from Sheaffer et al. (1999) is used in the calculation. The resulting WQS-based criterion for mercury corresponds to one meal per month, or a Group 3 advisory.

IDEM's WQS-based criteria for both mercury and PCBs are derived using the fish consumption rate of 17.5 grams per day for the at-risk population (Appendix A), as opposed to the consumption rate for the population as a whole, making them more precise than using FCA grouping levels and ensuring that they are protective of human health.

Assessment method using the WQS-based criteria

IDEM's new assessment methodology reflects a conservative approach intended to both identify waters in which fish tissue data indicate impairment for mercury and/or PCBs and to provide for the protection of human health (Table 23). Using this approach, all samples from a given sampling reach must have results below the benchmarks for mercury and PCBs in order to be assessed as fully supporting, and all waters with a sample result exceeding the benchmark for either mercury and/or PCBs are classified as impaired.

Table 28: Methods for determining fish consumption use support in Indiana waters.

Determining Use Support		
Contaminant Assessed	**Fully Supporting**	**Not Supporting**
Mercury in Fish Tissue	Actual concentration values (including estimated values above the method detection limits) for all samples collected from sampling reach are ≤ 0.3 mg/kg	One or more actual concentration values (including estimated values above the method detection limits) for samples collected from sampling reach are > 0.3 mg/kg
PCBs in Fish Tissue	Actual concentration values (including estimated values above the method detection limits) for all samples collected from sampling reach are ≤ 0.02 mg/kg	One or more actual concentration values (including estimated values above the method detection limits) for samples collected from sampling reach are > 0.02 mg/kg

The following describes in detail the steps in IDEM's assessment process for fish consumption, which are illustrated in Figure 1.

Step 1. Determine the available data to be used for assessment

Available fish tissue data for the most recent 12 years of data collection were evaluated for 305(b)/303(d) purposes for the 2008 cycle in order to encompass three monitoring cycles in Indiana's rotating basin monitoring strategy (IDEM, 2005). U.S. EPA guidance suggests that, while all readily available data should be reviewed, 305(b) assessment decisions should be based on data five years old or less. The use of historical data is

necessary because IDEM's fish tissue sampling program is designed specifically to support the development of the state's FCA, not to make designated use assessments. As a result, while IDEM's sampling strategy ensures sufficient fish tissue samples for developing the FCA, there are not enough samples collected from enough locations each year to conduct a thorough assessment of contaminant levels in fish tissue across the state. Also, most of IDEM's previous assessments for fish consumption were based on data which is now more than five years old. However, to ensure accuracy in Indiana's 303(d) list in 2008 and future cycles, it is necessary to reevaluate all of the data used in all previous assessments using the new methodology. IDEM emphasizes that in completing this reassessment, no waterbody impairment previously identified on Indiana's 303(d) list was proposed for delisting due to the age of the data available for assessment.

Step 2. Determine adequate data for assessment

For purposes of determining fish tissue contaminant concentrations for assessment, the following general rules were applied:

- In order to ensure the most representative data were used for assessment, only samples prepared from the edible portion of fish were utilized.
- One year of sampling was considered sufficient for assessment purposes.
- For waterbodies with data collected in multiple years, species size classes were determined for each year of sampling and treated as individual samples.
- Concentration values less than the analytical method detection limit were considered insufficient for assessment purposes due to the uncertainty associated with such results. It should be noted that for PCBs and mercury, values below the analytical method detection limits do not commonly occur because both contaminants are bioaccumulative in fish tissue.
- Estimated values that are lower than the required quantitation limit[4], which for PCBs is greater than 0.02 mg/kg, were considered valid for assessment purposes.
- Waterbodies were assessed as fully supporting only if all samples have actual quantitations (i.e., values above the method detection limits) and all were equal to or less than 0.02 mg/kg for PCBs and 0.3 mg/kg for mercury.
- One sample exceeding either criterion with an actual reported concentration was sufficient for the purposes of assessing impairment. This conservative approach is intended to provide greater protection of human health.

Step 3: Apply WQS-based concentration thresholds to determine use support

The WQS-based assessment thresholds shown in Table 21 were applied to all lakes and streams for which sufficient fish tissue data were available. IDEM's methods for applying these criteria are summarized in Table 23. All waters found to be not supporting due to either mercury or PCBs or both were categorized as impaired and placed in Category 5B of Indiana's 303(d) list.

Step 4: Determine the appropriate geographical extent to which the assessment applies

Fish can be very mobile and difficult to attribute to a discrete portion of a lake or river reach. For 305(b)/303(d) assessments, all fish tissue data for a given lake or reservoir were aggregated unless there was evidence that fish from certain parts of a lake are isolated and may have been exposed to different levels of contamination. For rivers and streams, a sample consists of fish collected at a single location, with sample results applied to the reach on which they were collected[5]. In some cases, results were applied to adjacent reaches based on general information regarding the home range of the species, location of upstream and downstream barriers such as falls and dams, and significant river tributaries.

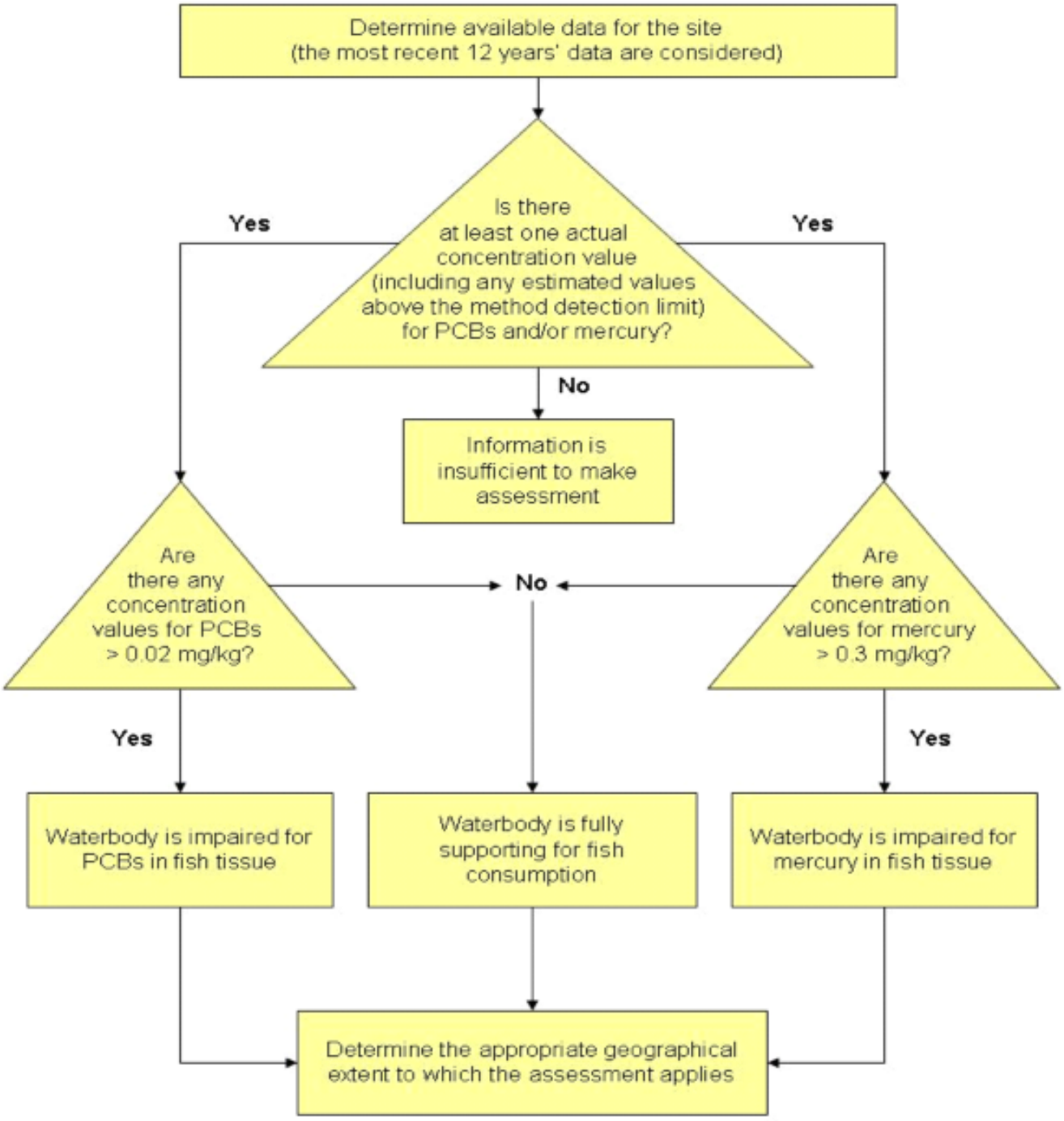

Figure 8: IDEM's assessment process for mercury and/or PCBs in fish tissue.

Implementation of IDEM's new methodology for fish consumption

All waters identified on the Indiana's 2006 303(d) List of Impaired Waters for having a FCA were reassessed using IDEM's WQS-based methodology. These impairments appeared in Category 5B of 2006 303(d) list. For the 2008 303(d) list, all previously assessed impairments found to be valid using the new assessment methodology remain in Category 5B. However, the impairment for which each has been listed has been changed to more accurately reflect IDEM's new methodology and lend more precision to the meaning of the assessment (Table 24). Previously listed impairments for which the fish tissue data were not sufficient to make an assessment were moved to Category 3 of Indiana's consolidated list. A more complete description of each category and subcategory of Indiana's Consolidated List can be found in the following section of this document entitled "Listing of Waterbody Impairments by Category".

Table 29: Key to changes in how segments are listed for fish consumption impairments.

Fish consumption impairment listed under previous methodology	Fish consumption impairment listed under new methodology
FCA for Mercury	Mercury in Fish Tissue
FCA for PCBs	PCBs in Fish Tissue

Presently, IDEM assesses for mercury and PCBs in fish tissue. Using a methodology based on human health criteria allows for the calculation of additional criteria for other potentially harmful substances (e.g., dieldrin, DDT, chlordane, and other organochlorine pesticides) that might be found in fish tissue and can be used to identify waters in which fishable uses are impacted by such substances. IDEM has been collecting fish tissue data since the 1970s and has contaminant concentration information for a number of substances in addition to mercury and PCBs. However, because past assessments were based on the FCA, IDEM's ability to assess this information for 305(b)/303(d) purposes was limited to those constituents addressed in the advisory. In future 305(b)/303(d) cycles, IDEM expects to calculate criteria for the additional substances for which the agency has fish tissue data in order to more fully characterize the fishable uses in Indiana's waters and identify those waters that do not support fish consumption.

How to interpret impairments for fish consumption identified on Indiana's 303(d) List of Impaired Waters

IDEM emphasizes that the purpose of the 303(d) list is not to provide the public with a list of waters that they should or should not swim in, or catch and eat fish from. Section 303(d) of the CWA requires that states develop a list identifying impairments to water quality for which a TMDL is required. **The 303(d) list is not and was never intended to be a public health advisory.** IDEM continues to defer to the Indiana FCA on questions regarding the relative risks of consuming fish caught from Indiana waters and recommends that the public refer to the current FCA and/or contact the Indiana State Department of Health with any specific questions or concerns in this respect. The current fish consumption advisory can be found online at:

http://www.in.gov/isdh/dataandstats/fish/fish_adv_index.htm

and contains more specific information than the 303(d) list does regarding the sizes and species of fish that can be safely consumed and how often.

Because IDEM uses the similar methods in determining unsafe levels of mercury and PCBs that ISDH uses in determining fish consumption advice, the concentrations of these contaminants used to determine impairment correspond closely to the meal frequency recommendations published in the FCA. However, it is important to emphasize that **one cannot assume, because a particular waterbody does not appear on the 303(d) list for fish consumption that the fish in that waterbody are safe for consumption of more than one meal per week.** Likewise, **due to the statewide fish consumption advisory for carp, it should not be assumed that carp greater than 15" in length from waters assessed as fully supporting are safe for consumption of more than one meal per month for the general population or at all by at-risk populations.** The 303(d) list is not intended to communicate health risk information.

At present, adequate translators do not exist for applying concentrations of mercury or PCBs in fish tissue to concentrations in the water column. Toxicants may be present in fish at levels that have no ill effects on aquatic life but due to bioaccumulation may make them unsafe to eat. The concentrations shown in Table 21 apply only to fish tissue, not water. **Therefore, it also should not be assumed that if a waterbody is impaired for fish consumption that mercury and/or PCBs are present in the water column in amounts harmful to human health.**

IDEM's fish consumption use assessments are required by U.S. EPA and are a translation of the narrative portion of Indiana's water quality standard, which states that surface waters "...shall be free from substances in concentrations that on the basis of available scientific data are believed to be sufficient to injure, be chronically toxic to, or be carcinogenic...to humans, animals, aquatic life or plants." (327 IAC 2-1-6 (a)(2)). In addition to resolving the issues associated with using the FCA for assessments, IDEM believes this assessment methodology is consistent with this standard, achieves consistency with the decision making criteria used in developing the FCA, and is consistent with U.S. EPA 305(b) and 303(d) policy guidance.

Changes to IDEM's Use Support Criteria for Biological Data

IDEM's use support criteria for fish community and macroinvertebrate community data have undergone significant changes since they was first adopted in 1996. Table 25 summarizes the evolution of IDEM's criteria for making assessments with biological data. The criteria developed in 2002 are calibrated to reference conditions in Indiana and remain in effect today. However, with the changes in 2002 and each change prior to that time, resulting criteria were applied only to the basins being assessed at the time. In 2007, IDEM completed its review of all aquatic life use support assessments made prior to 2002 to identify any waterbodies that may now be

considered fully supporting.

Table 30: Evolution of the criteria used in making aquatic life use assessments with biological data.

Year	Criteria Development and Changes
Monitored: 1996 Assessed: 1997 Reported: 1998	IDEM used Karr's 1986 Index of Biotic Integrity (IBI) Classification and Attributes Table to establish criteria to apply to fish community (IBI) data for use support assessments: IBI ≥ 44 = Fully supporting (Excellent/Good) IBI < 44 and ≥ 22 = Partially supporting (Fair/Poor) IBI < 22 = Not supporting (Very Poor/No Fish) IDEM's criteria for macroinvertebrate community (mIBI) data collected using kick methods: mIBI ≥ 4 = Fully supporting mIBI < 4 and ≥ 2 = Partially supporting mIBI < 2 = Not supporting
Monitored: 1997 and 1998 Assessed: 1998 and 1999 Reported: 2000	IDEM reviewed fish community data from 1990-1995 (n=831) to determine new, more accurate limits reflective of Indiana fish communities by subtracting ½ standard deviation from the statewide mean to calculate the following criteria: IBI > 34 = Fully supporting IBI ≤ 34 and ≥ 32 = Partially supporting IBI < 32 = Not supporting Criteria for macroinvertebrate community data were unchanged.
Monitored: 1999 and 2000 Assessed: 2000 and 2001 Reported: 2002	Based on IDEM's adoption of U.S. EPA's integrated reporting format, the category for partially supporting was eliminated for both fish community data and macroinvertebrate community data: IBI ≥ 32 = Fully supporting IBI < 32 = Not supporting Criteria for macroinvertebrate community data were unchanged.
Monitored: 2001 and 2002 Assessed: 2002 and 2003 Reported: 2004	IDEM completes its first five-year basin monitoring rotation. After reviewing the narrative biological criteria [327 IAC 2-1-3(2)] and water quality standard definition [327 IAC 2-1-9(49)] of a well balanced aquatic community, IDEM determined that IBI values previously considered partially supporting are reflective of poorer conditions and should be classified as not supporting. The resulting criteria are now applied to all basins in Indiana: IBI ≥ 36 = Fully supporting IBI ≤ 35 = Not supporting With a more robust set of macroinvertebrate community data, IDEM was also able to calibrate its criteria for this type of data, developing specific criteria applicable to all basins in the state. 1. For samples collected with an artificial substrate sampler: mIBI ≥ 1.4 = Fully supporting mIBI < 1.4 = Not supporting 2. For samples collected using kick methods: mIBI ≥ 2.2 = Fully supporting mIBI < 2.2 = Not supporting

Biological impairment classifications for streams were based on the sampling and evaluation of either the fish communities or benthic aquatic macroinvertebrate communities, or both. Indices of Biotic Integrity (IBI) for fish and macroinvertebrate IBI (mIBI) assessment scores, or both, were calculated and compared to regionally calibrated models. In evaluating fish communities, streams rating as "fair" or worse were classified as nonsupporting for aquatic life uses. For benthic aquatic macroinvertebrate communities, individual sites were compared to a statewide calibration at the family level of identification for Indiana. All sites at or above background for the calibration were considered to be supporting aquatic life uses. Those sites rated as moderately or severely impaired in the calibration were considered to be nonsupporting. Nonsupport for aquatic life use was considered an impairment of the biological community. Consideration was also given to the size of the stream being assessed. Habitat evaluations were considered in determining the potential for waters to support aquatic communities. If habitat was the primary reason for nonsupport, then the waterbody was not considered for inclusion on IDEM's 303(d) List of Impaired Waters (Category 5) (see Category 4C under "Consolidated Listing Methodology").

Consolidated Listing Methodology

For the development of the 2008 303(d) list, IDEM has followed, to the degree possible, the 305(b) and 303(d) reporting methods outlined in the U.S. EPA's Guidance for 2006 Assessment, Listing and Reporting Requirements Pursuant to Sections 303(d), 305(b) and 314 of the Clean Water Act (U.S. EPA, 2005) and the additional guidance provided in the U.S. EPA memorandum Information Concerning 2008 Clean Water Act Sections 303(d), 305(b), and 314 Integrated Reporting and Listing Decisions (U.S. EPA, 2006). The 303(d) list was developed using the 305(b) Assessment Database. Interpretation of the data and listing decisions take into account IDEM's assessment methodologies, U.S. EPA's guidance, and IDEM's 303(d) Listing Methodology. A copy of IDEM's current 303(d) Listing Methodology is included at the end of this document.

Waterbody AU were classified as monitored if surface water quality data used for assessments were not more than five years old or were still considered representative of current conditions. Data from a given monitoring site are considered representative of the waterbody for that distance upstream and downstream in which there are no significant influences to the waterbody that might cause a change in water quality. Using this same rationale, data may also be extrapolated to some distance into tributaries upstream of a given sampling location. Waterbody AU with monitoring site(s) upstream and downstream and those for which reliable assessments can be made based on extrapolation of representative data are classified as monitored. Waterbody AU were classified as evaluated if the primary data used for assessment was more than five years old and little was known concerning changes in the watershed, or the assessment was based on other monitored waterbody AU in the watershed. Only waterbody AU designated as monitored were considered for 303(d) listing purposes. All waterbody AU identified as "Not Supporting" in accordance with the criteria described in Table 18 were considered for 303(d) listing purposes.

Interpretation of the data and 303(d) listing decisions are made in accordance with IDEM's assessment methodologies for the 305(b) report and U.S. EPA guidance. One aspect of U.S. EPA's guidance calls for a comprehensive listing of all monitored or assessed waterbodies in the state, based on the state's assessment and listing methodology. Each waterbody is to be placed in one or more of five categories depending on the degree to which it supports designated uses. Prior to 2006, U.S. EPA required that states place each waterbody into only one category. The draft guidance issued by U.S. EPA in 2005 encourages states to place waterbody AU in additional categories as appropriate in order to more clearly illustrate where progress has been made in TMDL development and other restoration efforts.

Delineation of these waterbody AU will be based on the National Hydrography Dataset (NHD). The NHD is a database created by U.S. EPA and the USGS that provides a comprehensive coverage of hydrographic data for the United States. It uniquely identifies and interconnects the stream segments that comprise the nation's surface water drainage system. It also contains information for other common surface waterbodies such as lakes, reservoirs, estuaries, and coastlines. States may use spatial resolution on a finer scale than the NHD, and U.S. EPA will translate that resolution into the NHD system. An explanation of the five categories is given below. Indiana's 303(d) List of Impaired Waters will consist of waterbody AU listed in Category 5.

Listing of Waterbody Impairments by Category

Category 1	**Attaining the water quality standard for all designated uses and no use is threatened.** Waters should be listed in this category if there are data and information that meet the requirements of the state's assessment and listing methodology and support a determination that all WQS are attained and no designated use is threatened.
Category 2	**Attaining some of the designated uses; no use is threatened; and insufficient or no data and information are available to determine if the remaining uses are attained or threatened.** Waters should be listed in this category if there are data and information that meet the requirements of the state's assessment and listing methodology to support a determination that some, but not all, designated uses are attained and none are threatened.
Category 3	**Insufficient data and information to determine if any designated use is attained.**
	A. Little or no information is available with which to make an assessment. Waters should be listed in this category where the data or information to support an attainment determination for any designated use are not available or are not consistent with the requirements of the state's assessment and listing methodology. States should schedule monitoring on a priority basis to obtain data and information necessary to classify these waters as Category 1, Category 2, Category 4, or Category 5.
	B. Waters for which available data suggest that a problem may exist but more information is needed to verify whether impairment exists or will occur within the next two years. These are waters for which available data suggest that a problem may exist but more information is needed to verify whether impairment exists or will occur within the next two years. This category allows the state to distinguish these waters from others previously identified in Category 3 for which no information is readily available and facilitates effective planning by identifying waters for which follow-up monitoring might be needed.
Category 4	**Impaired or threatened for one or more designated uses but does not require the development of a TMDL.**

A. A TMDL has been completed that results in attainment of all applicable WQS, and has been approved by U.S. EPA. Monitoring should be scheduled for these waters to verify that the WQS are met when the water quality management actions needed to achieve all TMDLs are implemented.

B. Other pollution control requirements are reasonably expected to result in the attainment of the WQS a reasonable period of time. Consistent with the regulation under 130.7(b)(i),(ii), and (iii), waters should be listed in this subcategory where other pollution control requirements required by local, state, or federal authority are stringent enough to achieve any water quality standard (WQS) applicable to such waters. Monitoring should be scheduled for these waters to verify that the WQS are attained as expected.

C. Impairment is not caused by a pollutant. Waters should be listed in this subcategory if the impairment is not caused by a pollutant but is attributed to other types of pollution for which a total maximum daily load cannot be calculated.

Category 5 **The water quality standard is not attained.** Waters may be listed in both 5A and 5B depending on the parameters causing the impairment.

A. The waters are impaired or threatened for one or more designated uses by a pollutant(s) and require a TMDL. This category constitutes the Section 303(d) list of waters impaired or threatened by a pollutant(s) for which one or more TMDL(s) are needed. Waters should be listed in this category if it is determined in accordance with the state's assessment and listing methodology that a pollutant has caused, is suspected of causing, or is projected to cause impairment. Where more than one pollutant is associated with the impairment of a single AU, the AU will remain in Category 5 until TMDLs for all pollutants have been completed and approved by U.S. EPA.

B. The waterbody AU are impaired due to the presence of mercury and/or PCBs in the edible tissue of fish collected from them at levels exceeding Indiana's human health criteria for these contaminants. This category also composes a portion of the Section 303(d) list of impaired waters, but the state believes that a conventional TMDL is not the appropriate approach. The state will continue to work with the general public and U.S. EPA on actual steps needed ultimately to address these impairments.

Because each situation is unique, resources, and data sets are sometimes limited, the 2008 listing process may at times require IDEM staff to apply rational professional discretion. Any waterbody AU assessed differently than indicated in the water quality assessment methodology outlined above will be accompanied by written justification, so that stakeholders will understand how each decision was made.

The 2008 303(d) list includes impairments from the 2006 303(d) list that still require TMDL development. For an AU to be listed, it must have been assessed using representative data, and the data must support listing. Any data, both internal or from outside sources, that is used for listing decisions must meet IDEM's quality assurance and quality control (QAQC) requirements as outlined in IDEM's surface water quality monitoring Quality Assurance Project Plan.

Delisting of Impairments

The U.S. EPA's new guidance does not change existing rules for listing and delisting. The existing regulations require states, at the request of the U.S. EPA's Regional Administrator, to demonstrate good cause for not including impairments on the 303(d) list that were included on previous 303(d) lists (pursuant to 40 CFR 130.7(b)(6)(iv)). In general IDEM will only consider delisting an AU one of the following is true:

1. New data indicates that WQS are now being met for the AU under consideration. This would typically occur during IDEM's scheduled assessments when reviewing data collected through our 5-year basin rotation.
2. The assessment and/or listing methodology has changed, and the AU under consideration would not be considered impaired under the new methodology.
3. An error is discovered in the sampling, testing, or reporting of data that led to an inappropriate listing. IDEM will review previous assessments and 303(d) listings when there is there is reason to believe that the original assessment was not valid. Reassessment (review of previous assessment and/or 303(d) listing) typically occurs as a result of ongoing QA/QC of IDEM's Assessment Database (ADB) or through inquiry by IDEM staff or external parties. Under these circumstances, the 305(b)/303(d) coordinator works with the IDEM staff initiating the question or receiving it from the external party to gather the necessary information and consult with other staff as needed to resolve the question. During reassessment, several types of information are considered, including data quality issues, past assessment methodologies, land use data, historical information from the public, etc. Regardless of the situation, no assessment is dismissed as invalid based solely on the age of the data.
4. If it is determined that another program, besides the TMDL program, is better suited to address the water quality problem, or the problem is determined not to be caused by a pollutant (see Categories 4B[6] and 4C above).

5. A TMDL has been completed, and the waterbody AU is expected to meet WQS after implementation of the TMDL (see Category 4A above).

TMDL Development Schedule and Prioritization

In 2004, IDEM refined its methods of prioritizing waters for TMDL development in order to meet its TMDL goals. IDEM's basin-rotation water quality monitoring schedule continues to be a factor in determining where TMDL development will occur to the extent that it provides data for use in the TMDL. For example, if IDEM is monitoring in a given basin in one year, the data collected will usually be available the following year for incorporation into a TMDL. To take advantage of all available resources for TMDL development, the following additional factors are considered when determining when impairments on the 303(d) list (Category 5) will be scheduled for TMDL development:

1. The quantity and age of available data –AU for which the most current and robust data available will receive greater priority than AU for which data are scarce or nonexistent.
2. The nature of impairment – The three leading causes of impairment to Indiana's waters are impairments due to the presence of mercury and/or PCBs in fish tissue, E. coli, and impaired biotic communities (IBC). To date, states have received little guidance from U.S. EPA regarding how to develop a TMDL to restore a waterbody with elevated levels of mercury and/or PCBs in fish tissue. IDEM has placed all fish tissue impairments in a separate category of the list (5B) because it does not believe that, at this point in time, a conventional TMDL is the appropriate approach for addressing these impairments. Until adequate guidance is available, IDEM believes it to be more prudent to focus its limited resources on developing TMDLs on impairments for which appropriate methods have been established.
3. Other activities occurring in the watershed which may improve water quality if given sufficient time – TMDL development for impairments to waterbody AU where other interested parties, such as local watershed groups, may be working to alleviate the water quality problem may be delayed to give these other actions time to have a positive impact on the waterbody. If WQS still are not met, then the TMDL process will be initiated.

In keeping with the need to make the best possible use of limited resources, IDEM's primary focus in the short term is on E. coli. IDEM has established an effective method for developing E. coli TMDLs and will continue to use this method to address the second leading cause of impairment to Indiana's surface waters. IBC, which is the third leading cause of impairment of surface waters is more difficult to address because IBC are actually a symptom of other unidentified stressors in the environment, which may include a combination of pollution, for which no TMDL would be required, and one/more pollutants. IDEM continues to explore different methods of source identification through its second-year studies program and has plans to complete additional TMDLs over the next two years for a number of IBCs and other impairments, including nutrients, sulfates, total dissolved solids, dissolved oxygen, pH, nickel, zinc, and copper.

Waterbodies on the 2008 303(d) list are scheduled to complete the TMDL development process within 15 years. Since the CWA does not clearly define the timeline for TMDL development, U.S. EPA, in response to the Federal Advisory Committee Act (FACA) Committee's recommendations, issued guidance for states to develop expeditious schedules of not more than eight to 15 years. 40 CFR section 130.7 also dictates that the 303(d) list specifically include the identification of waters targeted for TMDL development in the next two years. This list is currently being developed and will be submitted to U.S. EPA with Indiana's finalized 303(d) List of Impaired Waters by April 1, 2008.

REFERENCES CITED

Indiana Administrative Code (IAC):
http://www.in.gov/legislative/iac/title327.html

Indiana Department of Environmental Management (IDEM). 1992. Biological Studies Section Standard Operating Procedures. Office of Water Management, Assessment Branch, Biological Studies Section. Indianapolis, IN.

Indiana Department of Environmental Management (IDEM). 2004. Quality Assurance Project Plan for Indiana Surface Water Quality Monitoring and Total Maximum Daily Load (TMDL) Program, Assessment Branch, Environmental Toxicology and Chemistry Section. Indianapolis, IN.

Karr, J.R.; K.D. Fausch; P.L. Angermeier; P.R. Yant; and I.J. Schlosser 1986. Assessing Biological Integrity in Running Waters: A method and its rationale. Special publication 5. Illinois Natural History Survey, Champaign, IL.

LTI. 2007. Spatial Data Analysis for Developing Lake Nutrient Standards: Draft Report to Indiana Department of

Environmental Management. Ann Arbor, Michigan: LTI Incorporated.

Omernik, J.M. and A.L. Gallant. 1988. Ecoregions of the Upper Midwest States. Environmental Research Laboratory. Corvallis, Oregon. EPA-600-3-88-037.

Sheaffer, Amy L., Joseph T. O'Leary, Rebecca L. Williams, and Doran Mason. 1999. An Examination of Fish Consumption by Indiana Recreational Anglers: Mail Survey of License Holders. Technical Report 99-D-HDFW-1. Purdue University, W. Lafayette, IN. 73pp.

Soranno, P. A. and K. Spence Chervuli, et al. Michigan State University, Department of Fisheries and Wildlife. Personal communication to LTI Inc.

U. S. Environmental Protection Agency. 1997a. Guidelines for Preparation of the State Water Quality Assessments (305[b] Reports) and Electronic Updates: Report Contents. Washington, D.C.: U. S. Environmental Protection Agency. EPA-841-B-97-002A.

U. S. Environmental Protection Agency. 1997b. Guidelines for Preparation of the State Water Quality Assessments (305[b] Reports) and Electronic Updates: Supplement. Washington, D.C.: U. S. Environmental Protection Agency. EPA-841-B-97-002B.

U.S. Environmental Protection Agency. 2000a. Office of Water Memo: Guidance to Promote Consistency in the Use of Fish and Shellfish Tissue Data by States, Territories, Authorized Tribes and EPA Regional Offices in Clean Water Act Section 303(d) Decision-making. Office of Water. WQSP-00-03.

U.S. Environmental Protection Agency. 2000b. Methodology for Deriving Ambient Water Quality Criteria for the Protection of Human Health. Office of Water. EPA-822-B-00-004.

U.S. Environmental Protection Agency. 2000c. Nutrient Criteria Technical Guidance Manual: Lakes and Reservoirs, First Edition. Office of Water. EPA-822-B00-001.

U.S. Environmental Protection Agency. 2001. Water Quality Criterion for the Protection of Human Health: Methylmercury. Office of Water. EPA-823-R-01-001.

U. S. Environmental Protection Agency. 2005. Guidance for 2006 Assessment, Listing and Reporting Requirements Pursuant to Sections 303(d), 305(b) and 314 of the Clean Water Act: Public Review Draft. Washington, D.C.: U.S. Environmental Protection Agency.

U. S. Environmental Protection Agency. 2006. Memorandum to Regions 1-10 Water Division Directors Regarding Information Concerning 2008 Clean Water Act Sections 303(d), 305(b), and 314 Integrated Reporting and Listing Decisions. Washington, D.C.: U.S. Environmental Protection Agency.

CONTACT INFORMATION

Andrew Pelloso
Chief – NPS/TMDLs
Indiana Department of Environmental Management
100 North Senate Avenue
MC65-42 WQS IGCN 1255
Indianapolis, IN 46204-2251
(317) 233-2481; or toll free (800) 451-6027
apelloso@idem.in.gov

Jody Arthur
305(b)/303(d) Coordinator
NPS/TMDLs
Indiana Department of Environmental Management
100 North Senate Avenue
MC65-42 WQS IGCN 1255
Indianapolis, IN 46204-2251
(317) 234-1424; or toll free (800) 451-6027
jarthur@idem.in.gov

APPENDIX A: DERIVATION OF CRITERIA VALUES FOR CONCENTRATIONS OF MERCURY AND PCBS IN FISH TISSUE

Mercury
Mercury (methylmercury) is considered to be noncarcinogen. The following equation is used by U.S. EPA (EPA-823-R-01-001) for calculating the methylmercury fish tissue residue criterion:

Equation 1: General equation for calculating the criterion for methylmercury concentration in fish tissue

$$FishTissueCriterion(mg/kg) = \frac{BodyWeight(kg) \times (Rfd[mg/kg/d] - RSC[mg/kg/d])}{FishConsumption(kg/d)}$$

Equation 1(a): Derivation of criterion for methylmercury concentration

$$FishTissueCriterion(mg/kg) = \frac{70(kg) \times (1E-04 - 2.7E-05)}{0.0175(kg/d)} = 0.3(mg/kg)$$

where:
Reference dose (Rfd) = 1E-04 mg/kg body weight/day
Relative Source Contribution (RSC) = 2.7 E-05 mg /kg body weight/day
Body weight (BW) = 70 (kg)
Fish consumption = 0.0175 (kg/d)

This value is in agreement with the fish tissue residue criterion proposed by U.S. EPA (EPA-823-R-01-001).

Polychlorinated Biphenyls (PCBs)
PCBs are a carcinogen. The equation used to determine the amount of a carcinogen in fish tissue is shown below.

Equation 2: General equation for calculating the criterion for PCB concentration in fish tissue

$$FishTissueCriterion(mg/kg) = \frac{\left[\frac{1E-05}{2.0(mg/kg/d)^{-1}}\right] \times 70(kg)}{0.0175(kg/d)} = 0.02(mg/kg)$$

Equation 2(a): Derivation of criterion for PCB concentration

$$FishTissueCriterion(mg/kg) = \frac{\left[\frac{CancerRiskLevel}{ql*((mg/kg/d)^{-1})}\right] \times BodyWeight(kg)}{FishConsumption(kg/d)}$$

where:
Cancer risk level = 1E-05
Slope factor (q1) = 2.0 (mg/kg/d)-1
Body weight (BW) = 70 (kg)
Fish consumption =.0175 (kg/d)

The resulting PCB fish concentration criterion for all basins in Indiana is 0.02 mg/kg.

[1] IDEM staff from the following program areas were involved in the evaluation of Indiana's waterbodies: the TMDL Group, Biological Studies Section, Water Quality Surveys Section, and Water Quality Standards Section. Staff from other program areas were consulted where appropriate.

[2] Agency data used included those collected by Indiana Department of Environmental Management (IDEM), U.S. Environmental Protection Agency (U.S. EPA), and the Army Corps of Engineers (ACOE).

[3] A fact sheet providing more detailed information on Indiana's Clean Lakes Program (CLP) can be found online at:

http://www.in.gov/idem/programs/water/quality/biostud/index.html

[4] The required quantitation limit depends on the specific contract laboratory conducting the analyses and methods used. All methods and their associated quantitation limits are specified in IDEM's Quality Assurance Project Plan for Indiana Surface Water Quality Monitoring and Total Maximum Daily Load (TMDL) Program (IDEM, 2004).

[5] IDEM's fish tissue monitoring methods are described in detail in the agency's Biological Studies Section Standard Operating Procedures (IDEM, 1992).

[6] A decision to list a water in Category 4B using §130.7(b)(1)(i) must be supported by the issuance of technology-based effluent limitations required by Sections 301(b), 306, 307 or other sections of the CWA. A decision to list in Category 4B using §130.7(b)(1)(ii) must be supported by the issuance of more stringent effluent limitations required by federal, state or local authority.

EPA expects that the state will provide a rationale for why they believe that these effluent limits will achieve WQS within a reasonable period of time. Placement of waters in Category 4B based on §130.7(b)(iii) must be supported by the existence of "other pollution control requirements (for example, best management practices) required by local, state, or federal authority" that are stringent enough to implement WQS. EPA expects that the state will demonstrate that these control requirements will achieve WQS within a reasonable period of time.

Posted: 09/26/2007 by Legislative Services Agency
An html version of this document.